

Archaeological Sites within Okehampton Training
Area, Dartmoor National Park, Devon:
A condition survey on behalf of Defence
Infrastructure Organisation

February 2020



Southwest Landscape Investigations



Dr Phil Newman MCI(A), FSA

Archaeological Sites within Okehampton Training Area, Dartmoor National Park, Devon: A condition survey on behalf of Defence Infrastructure Organisation


(SX 5440 8333)

February 2020

Survey and report by

Dr Phil Newman MCI(A), FSA
Southwest Landscape Investigations

[www:philnew.co.uk](http://www.philnew.co.uk)
07730 978321



*Frontispiece: A possible hut circle on Whitehorse Hill
Cover picture: A prehistoric cairn on Fordsland Ledge*

CONTENTS

CONTENTS

INTRODUCTION	I
The Survey Area	I
Methodology	2
LEGACY CONDITION AND MONUMENT TYPE	3
Cairns	3
Hut circles and settlements	4
Reaves	4
Medieval/post-medieval agriculture	4
Medieval/post-medieval industrial	4
Nineteenth/twentieth century military remains	5
Miscellaneous	6
THE CONDITION SURVEY	
Scheduled Monuments	6
Gradual decline: scheduled sites	7
All heritage assets (SMs and non-SMs)	8
Stability and change	9
Management measures	10
RECOMMENDED MANAGEMENT WORKS	
SCHEDULED MONUMENTS	10
CONCLUSION	11
A note on HER reference numbers	11
References	11

Appendix 1 (DVD) – Archaeological Condition Spreadsheet

Appendix 2 (DVD) – DIO Heritage Asset Condition Survey Forms

Appendix 3 (DVD) – Digital photographic record of Heritage Assets in Okehampton Training Area January 2014 (CD)

ILLUSTRATIONS

Fig 1 Map showing location and boundary of Okehampton Training Area.

Fig 2 (rear of report) Map of Okehampton Training Area, including all recorded sites with MoD DE- HMS ID numbers.

Fig 3 View of the upper surface of the Quintin's Man cairn (443946), showing the circular structure constructed from cairn fabric.

Fig 4 View of the cairn on Watern Tor Ridge (443720), showing interference on the upper surface.

Fig 5 Erosion and slumping on one of the military observation post (967377).

Fig 6 Erosion and slumping on one of the military observation post (967699).

TABLES

Table 1 Demonstrating the total areas and numbers of SMs for each of the Dartmoor TAs.

Table 2 Charting the statistics for Stability and Change in the total recorded heritage assets since 2004.

Table 3a and b Graphs showing statistics for all heritage assets and for scheduled monuments.

Table 4 List of scheduled monuments within Okehampton Training Area, with 2020 updates..

Table 5 List of sites dismissed from the data base - not found, non-antiquity or natural feature (updated 2020).

Table 6 Print out from the Okehampton Training Area archaeological condition spreadsheet. 2020.

INTRODUCTION

A survey was requested by Defence Infrastructure Organisation (DIO) as part of the on-going management and monitoring of heritage assets within the Okehampton Training Area (OTA). The purpose of the work is to provide an updated, comprehensive condition assessment for all known archaeological assets within OTA. This includes scheduled monuments (SMs) and non-scheduled assets recorded in the Dartmoor HER and the NMR, but excludes listed buildings. Previous condition surveys were completed on Okehampton Training Area in 2004, 2010 and 2014. The revised survey, presented here, was undertaken between November 2019 to January 2020.

The Survey Area (Fig 1)

Okehampton Training Area (OTA) forms a major portion of the Dartmoor Training Area (DTA), and covers 6180ha within the northern sector of Dartmoor National Park, which is a little under the 6200ha of the other four Dartmoor TAs added together. Much of the land falls within the Forest of Dartmoor, but additional areas lie within the common lands of several peripheral parishes, including Throwleigh, Gidleigh, Belstone and Okehampton. The brief of this survey includes the danger, or live firing area, marked on current OS maps, but also the dry training area that surrounds it in places (Fig 1). The latter includes 300ha of moorland between Rattlebrook and Doetor Brook; although not part of OTA, this area is used in conjunction with the MOD Willsworthy freehold and would otherwise fall outside the main areas of archaeological assessment. The entire area is open moorland, excluding the enclosed farm tenancy of East Okement Farm, which does not fall within the brief of the current survey but was assessed separately by Greeves (2009). Although the status of the training area is Access Land, the public is not permitted to enter the danger area during live firing exercises. Vehicular access to the live firing area is restricted to a series of rough military trackways, which are not available for use by the public at any time.

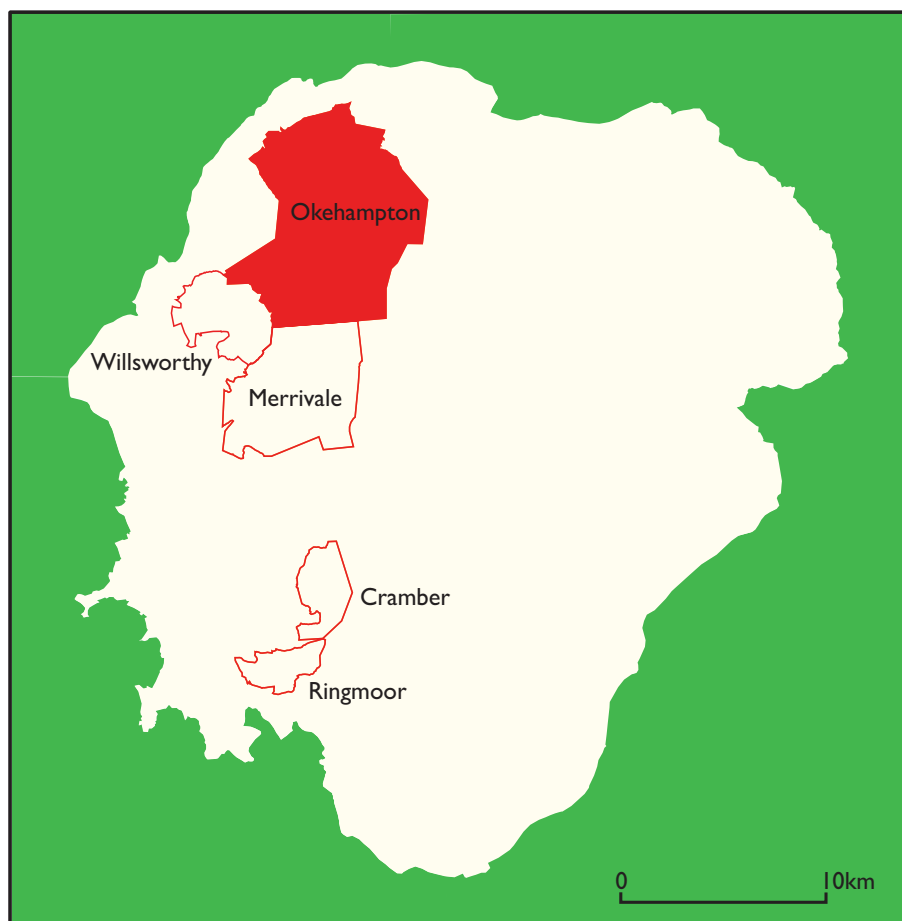


Fig 1. Dartmoor National Park showing DIO Dartmoor Training Area, with Okehampton TA highlighted.

Training Area Name	Size in Kms2	Monuments recorded	SAMs	%SAMs	SAMs per Km2
Ringmoor	6.1	92	43	46.7	7
Cramber	8.4	146	28	19	3.3
Willsworthy	14.5	179	31	17	2
Merrivale	33.2	118	35	30	1.05
Okehampton	61.8	251	64	25	0.96

Table 1 Demonstrating the total areas and numbers of SMs for each of the Dartmoor TAs and the comparatively low number of SMs per Km² within Okehampton TA.

Okehampton is the largest of the Dartmoor TAs and contains the largest concentration of heritage assets, albeit many are spatially separate. It also has the highest number of scheduled monuments of any of the Dartmoor ranges, but with lowest density with less than one per square kilometer (Table 1).

Methodology

The current report and survey is the fourth of its kind so far carried out for Okehampton Training Area, and follows earlier surveys in 2014 by WYG Services, in 2010 by Wessex Archaeology, and in 2004 by English Heritage (EH), the latter forming the original baseline survey. The essential methodology of these surveys has not changed and requires a field inspection and report for all the heritage assets listed in previous surveys. Any deterioration or improvement in condition is noted, and recommendations made as to future management. Photographic evidence for each heritage asset acts as visual means of monitoring site condition over time and digital photographs from each survey are archived by DIO for reference.

The current survey has made use of the 2004 EH baseline condition survey of Okehampton Training Area as a means of establishing location and extent of the 238 archaeological assets recorded in that report (Fig 2). However, some of this material was revised at the time of the previous report (Newman 2014) due to the new requirement of twelve-figure grid references (NGRs), which led to many of the smaller, isolated sites re-checked for locational accuracy.

In 2010 a further sixteen assets were added to the original 2004 total by Wessex Archaeology. The MoD DHMS UID numbers for these assets are prefixed with 'WA' in DIO Heritage Asset Condition Survey Forms (Appendix 2) and the Archaeological Condition Spreadsheet (Appendix 1; Table 6). Sixteen additional assets, including one scheduled monument (SM), came to light as a result of the 2014 survey, each of which has been surveyed and photographed using the above methodology and recorded with the prefix 'SWL' (Southwest Landscape Investigations). An additional four previously unrecorded assets have been added as a result of the 2019-20 investigation, also prefixed with SWL.

In the following report, reference to all assets in brackets uses the MoD DHMS UID number; SM numbers and Dartmoor/Devon HER numbers (prefixed MDV) may be found in the accompanying spread sheet (Appendix 1; Table 6).

Of the 275 heritage assets for which records now exist, only 251 have field evidence, of which 64 form the whole or part of scheduled monuments (SMs). This number increased following the 2004 survey when only 47 were designated as SMs. Since the last survey in 2014, an additional six assets, all of which are military features, entered the schedule in 2015, bringing the total to 64 (see below; Table 4).

LEGACY CONDITION BY MONUMENT TYPE

Condition of field monuments is to some extent dependent on their age. A prehistoric site, which may be up to 5000 years old at Okehampton, may have less visible fabric but has had much longer to decline and stabilise than a 20th-century military structure, whereas the condition of modern assets can decline rapidly if neglected, unprotected and subject to abuse. Clearly, a consistent approach when applying a condition category is difficult for an assemblage of monuments with such a diversity of ages. Allowances therefore have to be made for the legacy condition, which is described below for each category. For the purposes of this survey the *Condition* terms (good, fair, poor) have to take this into account but are still somewhat arbitrary depending on the observer. The assessments made for this category remain almost entirely unchanged since 2014 but for one or two adjustments following reassessment.

The *Stability and Change* record for each monument is more accurately gauged than *Condition* and is related solely to physical damage caused through human intervention or natural processes, and threats or otherwise, which have become apparent since the previous inspection. Field observations for all the assets can be cross-referenced to past inspections to establish whether the asset's status has declined, improved or remains static since previous inspections.

The archaeology of Okehampton Training Area (OTA) can be broken down into seven distinct categories, based on chronology:

- Prehistoric burial – cairns

- Prehistoric settlements, hut circles and reaves

- Medieval agriculture – field system, cultivation ridges

- Medieval/ post medieval industrial – tinworking, peat cutting

- Nineteenth-century industrial – tin, copper mining, granite cutting

- Nineteenth and twentieth century military

- Miscellaneous (mostly post-medieval) – boundary stones, tracks, fords, large stone artefacts

Although these represent a typical assemblage of archaeological asset types found elsewhere on Dartmoor's moorlands, they do not represent the full suite, with prehistoric ritual monuments (stone circles and rows) being notable absentees. Reaves are not common within the area, with only two major examples, and medieval farming and settlement are mostly absent, especially on the higher moors. However, OTA does possess the finest assemblage of military structures and earthworks on Dartmoor, and although relatively modern (mostly 20th century), their historical significance and rarity should not be overlooked.

Cairns

There are 31 prehistoric round cairns included in the 2020 survey, of which 27 are scheduled. Four cairnfields, of mostly smaller cairns, have also been recorded as prehistoric, and are included in the schedule. Records exist for a further 8 cairns, which have either not been found by successive investigations (including this one) or are known to have been completely destroyed. The most significant of the cairns as landscape features are the larger hilltop examples including Quintin's Man (443946), Watern Ridge (443720), Yes Tor (440858), Fordsland Ledge (440458) and Homerton Hill (968118), Hangingstone Hill (443723) but numerous smaller, less notable examples survive as well. Cairns have been disturbed by curious investigators and treasure seekers, probably over several millennium and were frequent targets for unrecorded excavations by antiquarians in the 17th to 19th century. Both forms of intervention have often left the remains heavily disturbed and they

continue to be among the most vulnerable features on the moor, some examples being subject to repeated interference to the stonework by the public. However, within the current cycle of the monitoring programme, no serious incidents have been noted.

Hut circles and settlements

Within OTA, records exist for eighteen assets where prehistoric settlements survive with elements of enclosure walls and/or containing one or more hut circles or round houses. The smallest number of huts in a settlement is one, and the largest, Watern Oke (440603), has over 90 and is among the most extensive hut settlements on Dartmoor. Fourteen of the hut settlements or individual huts within OTA are scheduled. Two assets previously recorded as hut circles are very unlikely examples (443766, 894263) and one recorded settlement (1063580) persists as a 'not found' in all surveys to date. Hut circles on this part of Dartmoor are, on the whole, smaller in size when compared to other parts; some particularly small examples in West Okement Valley (1397886) were clearly not built as enduring structures and offer a striking contrast to those elsewhere, for example, at Watern Oke.

Many hut circles have been subject to archaeological investigation in the past, principally in the late 19th century, though, unlike cairns, these have usually been recorded to some extent, though not to the level of detail we would expect today. Notable within the OTA is the settlement at Watern Oke (440603) where the majority of its huts were dug and inadequately recorded in 1906. Robbing of stone by wall builders has been less of a problem for huts within OTA. These huts are generally situated in the more remote areas of the north moor and, when compared to other parts of Dartmoor, many have survived well with damage being infrequent. However, the overgrowth of peat and vegetation, although stabilising and preserving structural elements of the monuments, has made many examples difficult to observe.

Reaves

Reaves (prehistoric linear boundary banks) are uncommon on the far northern sector of Dartmoor, only two having been recorded within the OTA (619190, 619159), both of which are scheduled. These linear banks of earth and stone are normally very stable and unsusceptible to casual damage. One of the main threats to reaves on Dartmoor generally, is traversing by heavy wheeled vehicles. However, both reaves within OTA are well away from the area where vehicles are used and currently under no such threat. Hillside run-off continues to contribute to erosion of the reave on Metheral Hill, but this is an unavoidable natural process.

Medieval/post medieval agriculture

Agricultural activity from the medieval period is not extensive within OTA. Most significant is the single large area of cultivation ridges (ridge and furrow) on the northern ridge of Longstone Hill (1395925). These robust earthworks are avoided by modern trackways and survive in good condition.

Two pillow mounds (1392929) to the east of Belstone Tor represent the remains of very minor rabbit warrening activity, probably in the post-medieval or modern period, and survive in an undisturbed location.

Medieval/post-medieval industrial

Tinworking, dating from the medieval and post-medieval periods, covers the greatest area of land of any of the archaeological evidence within OTA. Although many tinworks are scheduled elsewhere on Dartmoor, only two of the recorded examples in OTA have been so designated (1063402; 1398493). Tinworks are present in all but a few of the river valleys and several cover vast areas of ground. The workings in the East Okement valley (831645) for example, between its southern extremity on Okement Hill and East Okement Farm, extends

for 4.3km and covers over 68ha. Openworks at Kerbeam (1393451) on the west side of Rattlebrook are also very deep and impressive in scale. Tinworking remains of this type represent episodes of major upheaval within the landscape, sometimes for considerable periods of time, followed by abrupt abandonment. The activity leaves deep scars rather than the more subtle evidence of some other past activities. The interiors of the tinworks comprise much discarded material left behind by the extraction process, now often overgrown by turf. Despite the inherent robustness of tinworks they have, over time, become subject to encroachment by mires, which, in some cases (Taw Valley [966876], Steeperton Brook [966876], Ruelake Pit [6191840], East Okement (831645), West Okement and Brim Brook [1063402]) have completely obscured parts of the evidence and rendered large areas inaccessible. Since their abandonment, the main cause of decline at human hands has been the construction of military roads along or through them. Beyond this minimal intervention, they have not been subject to robbing or re-use of stone and survive, as far as can be known from observation, largely undisturbed. Artificial water courses (leats) and storage ponds associated with tinwork survive as earthworks, often heavily silted to the point of being difficult to trace. Pit works of various size and extent are found in several places within OTA but have not been subject to any interference since they were abandoned, though the soft earth of the spoil mounds has in some cases made a home for burrowing animals.

Small rectangular buildings or shelters are commonly associated with the tinworks, often built within the worked area, and usually referred to as tinnerns' huts. Of the 35 recorded within OTA, only seven are scheduled. Rather inconsistently, some other fine examples have been omitted from the scheduling list. These small buildings constructed from stone and often reinforced by banking up the exterior with earth, survive in various degrees of completeness and, although the walls of many have partly tumbled, the overgrowth of turf has often stabilised them. Occasional damage is inflicted by people rebuilding them and some are affected by miry ground, which is gradually overwhelming them.

The cutting of peat or turf occurred on a large scale within OTA in the past but as yet the turf ties, from where the material was removed, have not been recorded in detail, and are not normally considered as heritage assets. However, small stone shelters, similar in style to tinnerns' huts survive within the peat grounds, and are assumed to have been used by the peat cutters. Like the tinnerns' huts, most are now in a dilapidated but stable state, though none are scheduled. Many survive on and around Whitehorse Hill.

The manufacture of peat charcoal, probably in the medieval period, is evident on Wild Tor Ridge where 43 meiler (charcoal hearth) platforms survive (SWL1027). These earthen mounds, which have a similar appearance to barrows, are a new addition to the OTA monument data base, having only recently been recorded in detail (Newman 2010). Most of the platforms survive in good condition though several near the track have become eroded through water damage and animal poaching.

There are remains of two 19th century metal mines within OTA, at Steeperton and Black Down. The surface remains comprise shafts, adits, spoil heaps leats infrastructure and ruined buildings. Mine buildings were often demolished following abandonment but on the whole the surface layouts of these mines remain clear and unaltered, if a little overgrown.

Nineteenth/twentieth century military remains

Okehampton has been serving as a military training area since the 1870s and as a result, a wide variety of associated earthworks, structures and artefacts survive on the moor, reflecting over a century of change in the technology and strategy of military manoeuvres. Trenches, redoubts and shooting butts all survive as earthworks; some may date from the earliest period of range activity, before the Great War. Although in

some cases these have been backfilled, or have become eroded over time, the majority of the earthworks survive in good or fair condition.

Many observation posts (OPs) once existed within OTA. The structures were robustly built from concrete and stone (or in some cases timber), and reinforced with turf to protect them from blast damage. Only seven OPs survive upstanding, although the condition of some is declining, suffering erosion of both the turf and the stone reinforcement (Figs 7-8). Eleven other OPs have been demolished, leaving scant evidence (Fig 9) and in one case at Dinger Tor (1063939), no trace at all. Only two OPs have been scheduled.

Target railways include one on West Mill Tor (1397720), which, although disused, is all but intact including the rails and the shed for the locomotive. The shed (which is not scheduled) has recently been subject to some stabilization of its stone walls. Fine examples of target railway earthworks also survive on Black Down (1396549), where one is approximately 1km long, and in the East Okement valley (832018), where the concrete, turf-covered target shed was later adapted to become an observation post. These two are among a growing number of military heritage assets within OTA for which the significance has been recognised, and an additional eight of such were scheduled in 2015.

Military roads are not considered to be heritage assets, however, granite bridges over which they pass at East Okement (916625) and Black-a-ven Brook (440879) are of interest; both are still fully functional.

Miscellaneous

Inscribed granite boundary stones and rocks mark both the boundary of the Forest of Dartmoor with its border parishes, and the limits of the firing range at several key points, the latter usually inscribed 'WD'. Though some comprise natural earthfast boulders, most are upright stones of up to 1.5m in height, set into the ground, with inscriptions on one or more faces. Of the 44 boundary stones within OTA all but one are currently standing, although some have suffered animal erosion around their base, causing water to accumulate.

Various trackways built to access mines, peat works and military features thread across the area. Most are still used to some extent and under no great threat.

THE CONDITION SURVEY

Scheduled Monuments (SMs) (Table 4)

In the 2010 condition surveys, a total of 55 heritage assets were designated as individual SMs, or formed part of an SM. This number has increased to 64 for the 2020 survey, including 6 new designations in 2015. Although the total number of actual designations is much higher (98 – see Table 4), many of the individually designated assets are grouped within the polygons of the MoD DEHMS numbering system and are assessed on that basis for this and past condition reports. It should also be noted that there are five single entries in the MoD database, where a number of features are spread over a large area and have multiple schedule entries. In the case of the cairnfield on Longstone Hill (1393516) for example, inexplicably, each cairn has been scheduled separately (24 in total).

For this reason, the polygons on the accompanying maps (Fig 2) will not coincide with those for scheduled areas published by Historic England because the former represents the entire spread of an asset or group of assets, including unscheduled elements, whereas the latter includes only the designated area.

Of these SMs, 30 are prehistoric cairns, including three cairnfields, two are reaves, 15 are settlements or individual hut circles. Among the non-prehistoric SMs, eight tinnerns' huts or shelters and two areas of tin

streamworking are included; however, only a very small portion of the streamwork along Doetor Brook (1398493) lies within OTA. Six individual assets associated with military training are also now included in the schedule list, since 2015.

Of the 64 SMs evaluated in 2020 (Tables 1 and 4), 26 (40%) may be said to be in good condition, 29 (45%) fair and 9 (16%) poor. This statistic is at slight variance to previous records due to the increased number of SMs, but it is broadly similar to the asset condition noted in 2014 and it remains encouraging that only nine assets out of 64 may be considered to be in poor condition in 2020, in all cases reflecting their legacy condition rather than any recent decline.

Under the more objective measure of *Stability and Change*, 52 (81%) remain in a stable condition and, while eleven (17%) are reported as in gradual decline, in most cases this is due to very insignificant patches of erosion or loose stone. Two of these instances are associated with the newly designated military sites (1425410; 967377). Only two SMs have suffered any notable interference and in both cases has this been deliberate or recent (443946; 443720). One other example (443723) has been subject to controlled archaeological intervention, targeted at retrieval of information from a very vulnerable site in 2012. The Historic England Schedule for this site has not yet been updated. Following the condition survey of 2014, when it was reported that another cairn on Hangingstone (1376648) was suffering erosion, a small excavation was completed and repairs to the fabric of the mound were undertaken, accounting for the one example of improvement in the condition table.

Gradual decline: scheduled sites

Recent disturbance: intervention to be considered

- Quintin's Man (443946) see below.
- A cairn on Watern Tor Ridge (443720) see below.

Less serious, mostly natural issues: intervention not a priority

- Military observation post between two tributaries of the East Okement - tumbling stone above the observation opening will get worse (967377) (see below)
- Sixteen hut circles on the west slope of Rattlebrook – path erosion may affect this site in future as the path spreads (440600)
- Tinnars hut on Black Ridge Brook – parts of the structure are becoming overwhelmed by rushes (440652)
- Two cairns on Yestor – loose stone suffers regular interference (440858)
- Oke Tor Ridge prehistoric settlement – so heavily overwhelmed by molinia that parts are no longer visible above ground (443769).
- Target railway on east flank of East Mill Tor – animal poaching around the entrance (832018)

It should be stressed that although considered to be in a state of gradual decline, these processes were already in progress at the time of the last inspection in 2014.

2020 survey of <u>251</u> heritage assets assessed	No.	% of total
Stable	221	88
Gradual Decline	29	11.5
Rapid Decline	0	0
Improving	1	0.4
2014 survey of <u>248</u> heritage assets assessed	No.	% of total
Stable	221	89.5
Gradual Decline	26	10.5
Rapid Decline	1	0
Improving	0	0
2010 survey of <u>251</u> heritage assets assessed		
Stable	211	83.5
Gradual Decline	38	15
Rapid Decline	1	0.4
Improving	1	0.4
2004 survey of <u>220</u> heritage assets assessed		
Stable	193	87.5
Gradual Decline	25	11.5
Rapid decline	0	0
Improving	0	0
Other	2	1

Table 2 Charting the statistics for Stability and Change in the total recorded heritage assets since 2004.

All heritage assets (SMs and non-SMs)

Condition

The total number of heritage assets (HAs) recorded in the OTA condition survey spread sheet, including SMs and non-SMs, stands at 276. Within this total are four additional assets recorded as part of the 2020 survey (SWLI034-37).

Twenty five entries on the list fall into the category of not found, destroyed, built over, natural feature and non-antiquity (see Table 5) for which no evaluation can be made and in most cases no photograph has been taken. It is strongly recommended that these 25 assets, are omitted from the brief of future condition surveys.

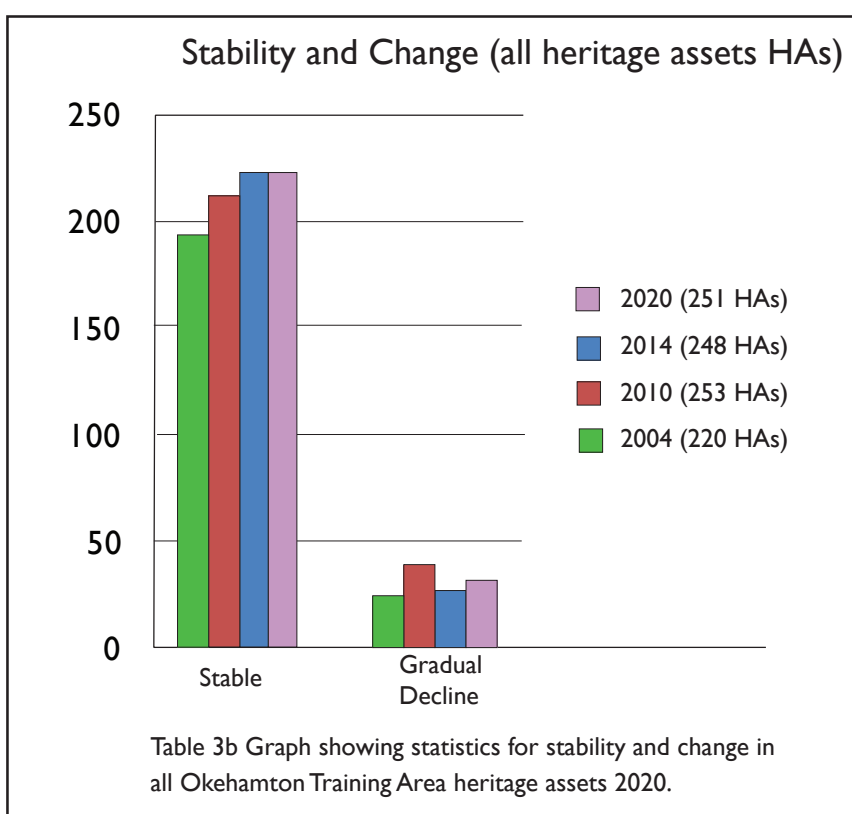
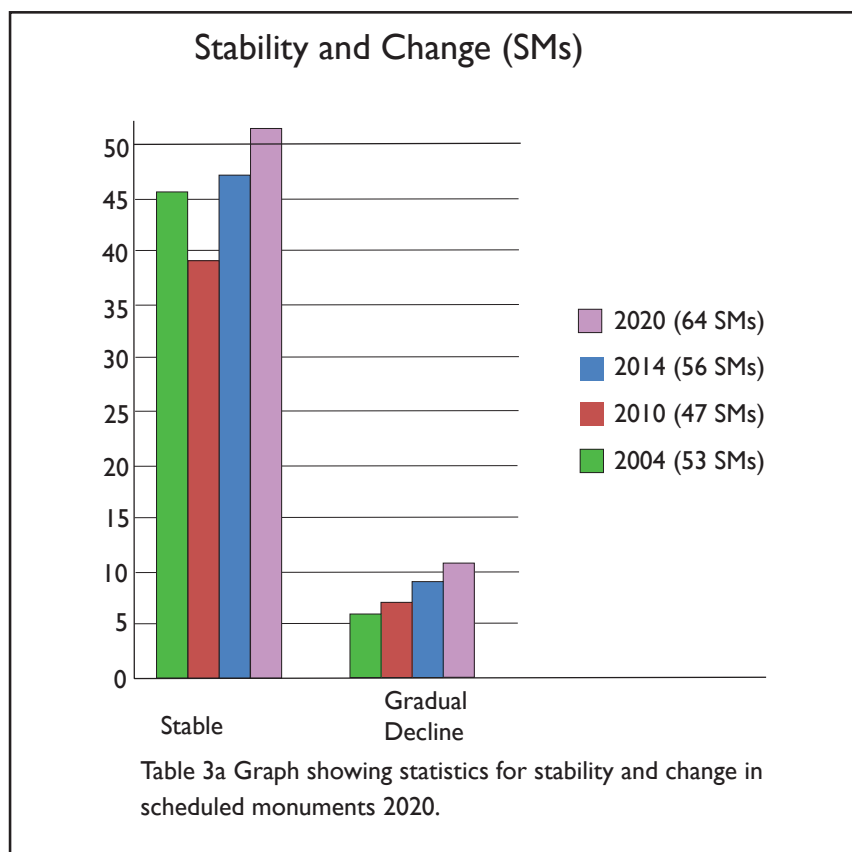
The breakdown of condition statistics for the remaining 251 genuine heritage assets is as follows.

Good - 123 (49.5%)

Fair - 84 (33.25%)

Poor - 44 (17.25%)

This varies only very slightly from the 2014 record. The number rated as 'Poor' is falsely high due to eleven military observation posts in the list which were demolished some decades ago. Discounting these would reduce the total somewhat. For all assets rated as Poor, this can be regarded as a legacy condition and in no instance as a result of recent disturbance.



Since the last survey of 2014, a boundary stone (SWLI030) has been removed, presumed stolen, by persons unknown. The DNPA HR team are aware of this problem.

Stability and change

This category measures the extent to which a heritage asset may be said to be stable or otherwise, and notes any changes following previous surveys. This also acts as an indicator as to whether intervention may be beneficial in halting the decline, especially where caused by human agency.

The figures are set out in Table 2, which includes the statistics from previous surveys for comparison.

The figures represent a slight decrease in the total number of heritage assets reported to be in a stable condition, while those considered to be in gradual decline has increased by only 1%, representing a healthily low statistic for the number of assets with current or potential management concerns.

Management measures

No management measures are currently in use for any of the assets, scheduled or unscheduled, within OTA. The threat levels are minimal in this training area where use of vehicles is not permitted away from road/tracks and exploding ordnance is no longer used. Stocking levels of sheep, cattle and ponies are extremely low and the pressure from civilian visitors is negligible, especially in the remoter areas.

RECOMMENDED MANAGEMENT WORKS

[nb. All suggested works on scheduled monuments would require approval by EH and DNPA archaeologists and undertaken with archaeological supervision]

SCHEDULED MONUMENTS

Quintin's Man (Fig 3)

NGR 262099, 083868

MOD DE-HMS ID no. 443946

SM no. 1017991

Dartmoor HER no. MDV6765

Description: The remains of a large, stony, prehistoric cairn located on the southern tip of Whitehorse Hill. Stone, originally part of the monument's fabric, has been removed and used to construct a circular shelter on top of the mound by persons unknown. The removal of this stone has already disturbed the integrity of the cairn and if this continues, additional stone currently making up the original mound, will also become removed, risking further damage and exposure of archaeological layers beneath.

It is suggested that this additional circular structure should be recorded, then carefully removed, and the stone used to remodel the cairn. This process has previously been achieved successfully on Dartmoor via the English Heritage Historic Environment Field Advisor (HEFA), based at Dartmoor National Park HQ, with manpower provided by volunteers. It is strongly recommended that liaison between the MoD, DNPA and EH could bring a positive outcome to the management of this heritage asset. NB: this problem and suggested course of remedial action was also reported on the condition survey of 2014.

Watern Tor Ridge Cairn (Fig 4)

NGR: 262913, 086078

MOD DE-HMS ID no: 443720

SM no: 1017924 Dartmoor

HER no: MDV4376

Description: A prehistoric round cairn on the ridge to the south of Watern Tor. This stony cairn is among the largest of its type within OTA, and although suffering interference to the loose stone of its upper surface, much of this is legacy damage, which has created a hollowed appearance to the profile of the cairn. Interference continues, however, with the building of small cairns from the fabric of the main pile. This is difficult to combat but removal of existing stone piles may discourage further stacking of the stone. This feature needs to be discussed with the EH HEFA and a joint decision taken as to whether or not to act.

Artillery observation posts 967377 (Fig 5), 967045 (Fig 6)

As reported in the 2014 condition survey, decline is notable in the condition of three artillery observation posts (OPs). Soil and stone which make up the splinter-proof coverings has weathered and begun to slump. This is not a recent problem, nor is it serious, but it is ongoing and will worsen as time goes on. These are significant and nationally rare structures to be surviving in the modern National Park and, in 2015, two of these OPs were added to the schedule by Historic England, emphasizing their national significance. Works to remedy this decline are probably not necessary yet, but it is advised that a policy on whether or how these structures will be managed in the future should be formulated soon, if not already in place.

CONCLUSION

Apart from the very minor problems highlighted above, the survey and resulting statistics reveal that the great majority of heritage assets within Okehampton Training Area survive in a good to fair condition, and those that are classified as poor are mainly so by way of legacy. In terms of stability and change, the percentage of assets reckoned to be in decline has altered only by 1% since the last survey of 2014, while those now considered to be stable has barely changed. The statistics for scheduled monuments are equally encouraging, with a variance of only 1% in the number of assets in gradual decline. No assets inspected for the purposes of this report are in a state of rapid decline. Only two instances of the need for remedial works have been suggested and although other recommendations for future management are offered, they cannot be seen as priorities.

Within the context of the ongoing monitoring of OTA's assets over the period from 2004 to 2020, the picture shows that the number of heritage assets in a stable condition has remained approximately static, and that severe damage to any asset, scheduled or unscheduled, has been avoided.

A note on HER reference numbers

As part of the 2020 survey, every effort has been made to bring the concordance of HER and SM entries up to date (see *spread sheet on accompanying CD and Appendix 2 of this document*). During the course of this process it was noted that over 30 of the assets, as yet have no Devon/Dartmoor HER reference numbers, including several which were recorded as part of the EH Baseline Survey of 2004. These omissions have been noted and passed on to the Dartmoor HER officer for consideration.

References

Greeves, T 2009 *East Okement Farm, Okehampton Hamlets and Dartmoor Forest – an historical and archaeological survey*. (unpub report for Landmarc on behalf of the MoD)

Newman, P 2010 *Domestic and Industrial Peat Cutting on North-west Dartmoor*. (unpub report for DNPA)



Fig 3 A large cairn on Watern Tor Ridge (43720) viewed from the south showing the artificially altered profile caused by unauthorised cairn building.



Fig 4 The interior of the above cairn showing shelter walling and mounding.



Fig 5 The cairn at Quintin's Man, showing a substantial circular structure built onto the upper surface of the mound.

Table 4 Scheduled Monuments (updated January 2020)

NMR (England) No.	Dartmoor HER No	Scheduled Monument No	MoD DE ID No	Description	Form	NGR	Condition				Stability and Change			
							G	F	P	U	Im	St	GD	RD
NMRE440458	MDV3169	1010594	440458	Cairn to the north of Fordsland Ledge	Earthwork	257577 088891	✓					✓		
NMRE440483	MDV7723	1018929	440483	A ruined tinnern's hut situated on a terrace overlooking the Brim Brook and West Okement River.	Ruined Structure	258725 086917			✓			✓		
NMRE440486	MDV7721	1018928	440486	The remains of a tinnern's hut on east bank of Brim Brook	Ruined Structure	258980 087500		✓				✓		
NMRE440489	MDV11805 MDV60360	1018911	440489	A collection of six or possibly seven hut circles forming a settlement with a field, below Lints Tor	Ruined Structure	257812 087302		✓				✓		
NMRE440492	MDV7722	1018928	440492	The foundations of a rectangular building, possibly associated with Wheal Providence tin mine	Ruined Structure	258866 087327		✓				✓		
NMRE440500	MDV20152 MDV20153	1010593	440500	A revetted mound (possible cairn) adjoins the south side of one of the granite outcrops at High Willhays	Earthwork	258015 089433		✓					✓	
NMRE440594	MDV3572	1007539	440594	A settlement comprising 22 hut circles on the slope of the east bank of Rattlebrook.	Ruined Structure	256240 084565		✓				✓		
NMRE440600	MDV3311	1011233 1011234	440600	Sixteen hut circles set on the west slope above the Rattlebrook within a fragmentary enclosure.	Ruined Structure	256218 084283		✓					✓	
NMRE440603	MDV27108 MDV50165 MDV50168 MDV3521 MDV50163 MDV50164 MDV3312 MDV50154	1011567 1011586 1011565 1011562	440603	A group of ninety mutilated hut circles and fragmentary enclosure walls on the crest and SE flank of Watern Oke,	Ruined Structure	256456 083475		✓				✓		
NMRE440608	MDV3564	1018932	440608	A probable tinnern's hut, situated on a slight terrace overlooking Cut Combe Water.	Ruined Structure	259139 083651			✓			✓		
NMRE440649	MDV7735 MDV3312	1011568	440649	The remains of a rectangular building, probable tinnern's hut on the N bank of the Tavy.	Ruined Structure	256975 083418	✓					✓		
NMRE440652	MDV7736	1018933	440652	A tinnern's hut within a small area of streamworking remains between two branches of the Black Ridge Brook 1km ENE of Little Kneeset.	Ruined Structure	259343 084493		✓					✓	
NMRE440858	MDV52508 MDV4813	1010595 1010596	440858	The remains of two disturbed prehistoric cairns on the summit and summit plateau of Yes Tor.	Ruined Structure	257987 090192		✓					✓	
NMRE440888	MDV58789 MDV59588	1016634	440888	A cluster of 34 small clearance cairns and fragments of an apparently contemporary field system on the W flank of Halstock Down.	Earthwork	259812 092380		✓				✓		

NMRE443701	MDV34257 MDV43888	1016639	443701	Thirteen, possibly 14 hut circles and three associated enclosures located on the north east flank of Steeperton.	Ruined Structure/ Earthwork	262159 089078	✓						✓		
NMRE443705	MDV4370	1010781	443705	A turf-covered cairn on slightly elevated ground between Wildtor Well and Gallaven Mire.	Earthwork	262911 088103		✓					✓		
NMRE443706	MDV4390	1017482	443706	A possible prehistoric round cairn situated on flat ground 15m north of Watern Tor.	Earthwork	262907 086819	✓						✓		
NMRE443720	MDV4376	1017924	443720	A prehistoric round cairn on the southern ridge of Watern Tor.		262913 086078	✓							✓	
NMRE443723	MDV4377	1017481	443723	A prehistoric round cairn situated on the summit of Hangingstone Hill.	Earthwork	261703 086113		✓				✓			
NMRE443728	MDV29120 MDV6528	1018916	443728	A 'D' shape prehistoric semi-circular enclosure containing a single hut circle 400m SE of Gartaven Ford.	Earthwork	263780 088383	✓						✓		
NMRE443769	MDV19465 MDV27709 MDV27710 MDV60310 MDV60299 MDV60306	1010640	443769	A series of enclosures and hut circles located on the gently sloping western side of Oke Tor Ridge.	Earthwork/ Ruined Structure	261651 089438			✓					✓	
NMRE443946	MDV6765	1017991	443946	Quintin's Man. The remains of a round cairn situated on a prominent ridge of Whitehorse Hill.	Ruined Structure	262099 083868		✓						✓	
NMRE444160	MDV6881	1017873	444160	A round cairn situated on the ridge between Higher Tor and Oke Tor.	Earthworks/ Ruined Structure	261110 091351	✓						✓		
NMRE444173	MDV6867	1017870	444173	A Bronze Age ring cairn situated below Belstone Tor within the valley of the East Okement River	Ruined Structure/ Earthwork	260781 091952	✓						✓		
NMRE444210	MDV13059	1016641	444210	A turf covered cairn on a north west facing slope overlooking Taw Marsh	Earthwork	262120 090481		✓					✓		
NMRE444211	MDV13061 MDV33597	1016641	444211	A cairn and a leaning inscribed stone on the north western foot of Metheral Hill above Taw Marsh.		262168 090426			✓				✓		
NMRE619190	MDV58283	1015760	619190	The Taw Marsh Reave starts at Steeperton Brook, and passes just to the west of the Whitehill.	Earthwork	262377 089916	✓						✓		
893664	MDV52832 MDV13059	1016641	893664	A flat topped cairn located at the north western foot of Metheral Hill.	Ruined Structure	262100 090470		✓					✓		
893682	MDV51214	1016641	893682	A much disturbed cairn on gently sloping stoney ground at the north western foot of Metheral Hill.	Earthwork	262180 090380			✓				✓		
893788	MDV60315 MDV51215	1016641	893788	Four small turf-covered cairns, located on the gently sloping ground at the north west foot of Metheral Hill above Taw Marsh.	Earthwork	262160 090346			✓				✓		
893803	MDV60312 MDV60313 MDV51216	1016641	893803	Two hut circles sited on the north western foot of Metheral Hill.	Earthwork	262128 090305			✓				✓		
965852	MDV21296	1010592	965852	A probable cairn on the eastern side of an outcrop of High Willhays.	Ruined Structure	258027 089219			✓				✓		
965885	MDV51468- 76	1007663	965885	An enclosed settlement of twelve identifiable hut circles on a west-facing slope below Sharp Tor.		254690 084859	✓						✓		

967741	MDV52470	1010774	967741	A possible ring cairn lies on the crest of Homerton Hill 550m E of the ford at Vellake Corner.	Earthwork	256153 090455		✓					✓		
968118	MDV 12884	1010178	968118	A small, cairn containing three stones of a cist lie on the crest of Homerton Hill.	Earthwork/ Ruined Structure	256128 090646	✓						✓		
969069	MDV52507	1010591	969069	A cairn 630m SSE of the flagpole on Longstone Hill.	Earthwork/ Ruined Structure	256899 090527		✓					✓		
969170	MDV5575	1010587	969170	A cairn on the level summit of Longstone Hill 60m E of the flagstaff.	Earthwork/ Ruined Structure	256703 091126		✓					✓		
1063402	MDV5556 MDV28079 MDV28080 MDV28082 MDV28083 MDV28084	1018928	1063402	Streamworking remains on the West Okement River and its tributaries, Brim Brook and Lint's Tor Brook.	Earthwork	258650 086808	✓						✓		
1063585	MDV60360	1018912	1063585	One or two hut circles and a short length of field boundary lie on a shelf on the steep NE facing slope of Kitty Tor.	Earthwork	257542 087426	✓						✓		
1063612	MDV5557 MDV34446 MDV61738	1018910	1063612	A ruined stone shelter on the right bank of the West Okement River 350 NW of Lints Tor.	Ruined Structure	257675 087670	✓						✓		
1063642	MDV5557 MDV60359	1018910	1063642	A prehistoric settlement on Lints Tor comprising nine hut circles and fragments of enclosures.	Earthwork/ Ruined Structure	257750 087666	✓						✓		
1064225	MDV7721	1018928	1064225	A tinnern's hut on east side of Brim Brook	Ruined Structure	259025 087657		✓					✓		
1160554	MDV66657 MDV58438	1017897	1160554	An agglomerated prehistoric enclosure containing six stone hut circles and a post-medieval shelter on a southeast facing slope of Higher Tor overlooking the valley of the River Taw.	Earthwork/ Ruined Structure	261509 091619		✓					✓		
1160572	MDV26792	1017988	1160572	Three stone hut circles situated on a south east slope of Higher Tor	Earthwork/ Ruined Structure	261392 091433		✓					✓		
1184975	MDV50166	1011569	1184975	Four hut circles and two short lengths of enclosure wall on the right bank floodplain of the River Tavy at its confluence with the Rattle Brook.		256122 083722	✓						✓		
1209146	MDV59588	1018909	1209146	A robbed cairn on the crest of the N slope of Harter Hill above the right bank of the Black-aven Brook	Earthwork/ Ruined Structure	260113 091908	✓						✓		
1233465	MDV60321	1016642	1233465	A cairn lies on the northern flank of Metheral Hill.		262558 090115		✓					✓		
1233486	MDV60322	1016642	1233486	A small cairn on the northern flank of Metheral.		262482 090089		✓					✓		
1303230	MDV28158	1015760	1303230	Bronze Age reave south and east of Kennon Hill.	Earthwork	263870 088422	✓						✓		
1339454	MDV61330	1019226	1339454	Bronze Age round cairn situated on Black Down 410 metres south west of Anthony Stile.	Earthwork	258459 092323	✓						✓		
1339476	MDV61332	1019227	1339476	Bronze Age round cairn containing a cist situated on Black Down	Earthwork/ Ruined Structure	257397 091532		✓					✓		
1376648	MDV66367	102871	1376648	Bronze Age cist near the summit of Whitehorse Hill.	Earthwork/ Ruined Structure	261742 085479		✓						✓	

1393507	MDV52470 MDV12886	1010773 1010774 1010775 1010776 1010777 1013473 1010778 1010779 1010780	1393507	A hut circle, fragments of at least three contemporary enclosures and at least 20 clearance cairns on the crest of Homerton Hill.	Earthwork	256156 090478		✓					✓		
1393516	MDV5577 MDV54276 MDV5571	1010597 1013422 1010579 1010580 1010581 1010582 1010583 1010584 1010585 1010588 1010589 1010590 1010598 1010599 1010600 1010601 1010602 1010603 1010604 1010605 1010606 1010607 1010608 1013421	1393516	A cairnfield containing 39 small irregular cairns on the crest and upper slopes of Longstone Hill.	Earthwork	256796 090819		✓					✓		
1398493	MDV28089	1021214	1398493	Tin streamworks at Great Links Tor and Doe Tor (Only part of site within Okehampton Range)	Earthwork	255269 085774	✓						✓		
	MDV66658 MDV66659 MDV66660	1021043	SWL1032	Three or four ruined hut circles on Higher Tor.	Ruined Structure	261324 91733	✓						✓		
832016	MDV51207	1424332	832016	The course of a former artillery target railway on the lower east flank of East Mill Tor	Ruined Structure	260311 090332	✓							✓	
966994	MDV113126	1425411	966994	Artillery target butt	Earthwork	260861 088210			✓				✓		
967045	MDV113126	1425411	967045	Observation Post 16	Structure	260822 088192		✓					✓		
1396549	MDV27789	1424351	1396549	The earthwork remains of a former target railway run north to south from the lower south facing flank of Black Down to the Red-a-ven Brook immediately west of West Mill Tor.	Structure Earthwork	258180 091646	✓						✓		
1063519	MDV28081	1424465	1063519	A series of linear earthworks of military origin on the crest of the ridge running N from Okement Hill, 400m S of East Mill Tor.	Earthwork	259871 089264	✓							✓	
1063526	MDV112439	1424465	1063526	The remains of a curvilinear military earthwork, probable redoubt, on the W slope of East Mill Tor.	Earthwork	259760 089734	✓						✓		
967377	MDV113118	1425410	967377	A turf-covered, concrete and stone observation post 7 lies on a hilltop between two tributaries of the East Okement River.	Structure	260557 089289	✓							✓	

TABLE 5

National Monument Record No	Dartmoor HER No	DOI Record No	Description	Status	NGR if recorded
NMRE440462	MDVI2849	440462	An alleged cairn south of East Mill Tor.	Not Found	2599-- 0895--
NMRE443702	MDV4389	443702	The clapper bridge which is reported to have spanned the River Taw 100m north of Steeperton Tor Mine.	Levelled	
NMR443772		443772	Tumulus (NF)	Not Found	260200 087700
NMRE443983	MDVI3033	443983	An alleged cairn SE of Quintin's Man.	Built over	262099 083800
NMRE443984		443984	Two alleged cairns in Teignhead Newtake (NF).	Not Found	261000 083000
NMRE444188	MDV6936 MDV4375	444188	An alleged stone row with terminal cairn and cist, sited supposedly on the western slope of Oke Tor.	Not Found	
NMRE894327		894327	An alleged stone circle.	Not Found	260800 191900
NMRE894740		894740	An alleged openwork. Probably refers to modern trackway .	Not Found	261800 090500
NMRE895437		895437	Alleged earthworks. Non-archaeological site probably caused by military activity.	Earthworks/ Non-antiquity	259970 090652
NMRE967719	MDV4381	967719	Cranmere Pool. A large natural hollow.	Natural Feature	260330 085810
NMRE895465		895465	A former military structure	Levelled	259713 090405
		895474	Military earthwork disturbance	Non-Antiquity	259969 090650
		9677431	Shell craters	Non-antiquity	260378 087723
NMRE1063580		1063580	An alleged enclosure.	Not found	256350 084150
NMRE1063789		1063789	An alleged tinnerns' cache. Natural feature.	Natural Feature	257150 257150
NMRE1063795	MDVI9435	1063795	An alleged barrow. Natural feature.	Natural Feature	257360 82850
NMRE1063939	MDVI13554	1063939	The site of a nineteenth century observation post on Dinger Tor.	Levelled	
NMRE1064321		1064321	An alleged cairn	Not Found	262094 083940
NMRE1064559	MDV28318	1064559	An alleged hut circle is a shell crater. Non archaeological feature.	Non-antiquity	256580 083370
NMRE1147634		1147634	An alleged leat. Misinterpreted from AP. Probable footpath.	Non-antiquity	
NMRE1395906		1395906	An alleged tinnerns' hut at Wild Tor Well. (NF)	Not Found at this NGR	
		WA1005	Evidence for tin working in the upper reaches of Wallabrook Head	Not in OTA	254250 084495
		WA1006	A structure associated with tin streamworks on southern bank of the Doetor Brook.	Not in OTA	254860 085850
		WA1011	An unfinished millstone identified to the south east of a tinnerns' hut on the east bank of Steeperton Brook.	Relic/Not found at this NGR	262357 088988

Table 5 Discredited or 'not found' sites included in Okehampton Training Area survey but omitted from the 2020 statistics.

TABLE 6

	B	C	D	E	F	G	H	I	J	K	L	M	N	O	P	Q	R	S	T	U	
1	Site Identification					Site Location			Managem ent measures	Condition				Stability/Change in condition from last survey						Notes	
	DNPA SMR No.	SM Ref No.	MOD DE-HMS ID no. WA=Wessex Archaeology Additions 2010 SWL = South-West Landscape Investigations additions 2014	Name	Form of Monument Earthwork Findspot Upstanding Ruin Levelled (i.e cropmark or demolished) Built over Historic Building	MOD Site/Property name	County or Unitary Authority	OS Grid Ref	Signed Fenced Agricultural penning Palisade Temporary repair Burrowing animal control None	Good	Fair	Poor	Unknown	Improvin g	Stable	Gradual Decline	Rapid Decline	Unknown	Date of inspection		
2																					
3	MDV3169	1010594	440458	Cairn to the north of Fordsland Ledge	Earthwork	OKEHAMPTON RANGE, DARTMOOR TRAINING AREA DEVON	DEVON	257577 088891	None	√					√				15-Jan-20		
4	MDV12849		440462	Alleged cairn south of East Mill Tor (NF)	Not Found	OKEHAMPTON RANGE, DARTMOOR TRAINING AREA DEVON	DEVON	2599-- 0895--	None											Still not found	
5	MDV5553		440465	A ruined post medieval structure on the right bank of West Okement River.	Ruined Structure	OKEHAMPTON RANGE, DARTMOOR TRAINING AREA DEVON	DEVON	257766 087221	None		√				√				02-Dec-19		
6	MDV7717		440468	A ruined tinnerns' hut on the west side of West Okement River	Ruined Structure	OKEHAMPTON RANGE, DARTMOOR TRAINING AREA DEVON	DEVON	259474 086658	None		√				√				21-Jan-20		
7	MDV7718		440471	A post medieval shelter by West Okement River.	Ruined Structure	OKEHAMPTON RANGE, DARTMOOR TRAINING AREA DEVON	DEVON	258316 086103	None			√			√				10-Jan-20		
8	MDV5554		440474	The remains of a probable tinnerns' hut by West Okement River.	Ruined Structure	OKEHAMPTON RANGE, DARTMOOR TRAINING AREA DEVON	DEVON	257877 086989	None			√			√				02-Dec-19		
9	MDV7726		440477	A ruined tinnerns' hut by Lints Tor Brook . Probably a temporary structure consisting of a right angled wall built against a bank.	Ruined Structure	OKEHAMPTON RANGE, DARTMOOR TRAINING AREA DEVON	DEVON	257697 087839	None			√			√				02-Dec-19		
10	MDV5555 MDV7724 MDV7725		440480	A tinnerns' hut and shelter SW of Dinger Tor.	Ruined Structure	OKEHAMPTON RANGE, DARTMOOR TRAINING AREA DEVON	DEVON	257945 087857	None			√			√				02-Dec-19		
11	MDV7723	1018929	440483	A ruined tinnerns' hut situated within marshy ground within the Brim Brook tin streamworks.	Ruined Structure	OKEHAMPTON RANGE, DARTMOOR TRAINING AREA DEVON	DEVON	258725 086917	None			√			√				10-Jan-20		
12	MDV7721	1018928	440486	The remains of a tinnerns' hut on the east bank of Brim Brook.	Ruined Structure	OKEHAMPTON RANGE, DARTMOOR TRAINING AREA DEVON	DEVON	258980 087500	None		√				√				10-Jan-20		
13	MDV11805 MDV60360	1018911	440489	A collection of six or possibly seven hut circles forming a settlement with a field, below Lints Tor	Ruined Structure	OKEHAMPTON RANGE, DARTMOOR TRAINING AREA DEVON	DEVON	257812 087302	None		√				√				02-Dec-19		
14	MDV7722	1018928	440492	The foundations of a rectangular building, possibly associated with 19th-century Wheal Providence tin mine.	Ruined Structure	OKEHAMPTON RANGE, DARTMOOR TRAINING AREA DEVON	DEVON	258866 087327	None		√				√				10-Jan-20		
15	MDV11806		440495	A tinnerns' hut by West Okement River.	Ruined Structure	OKEHAMPTON RANGE, DARTMOOR TRAINING AREA DEVON	DEVON	257806 087066	None			√			√				02-Dec-19		
16	MDV20152 MDV20153	1010593	440500	A revetted mound (possible cairn) adjoins the south side of one of the granite outcrops at High Willhays.	Earthwork	OKEHAMPTON RANGE, DARTMOOR TRAINING AREA DEVON	DEVON	258015 089433	None		√					√			15-Jan-20	Filled with water at time of survey	
17	MDV3572	1007539	440594	A settlement comprising 22 hut circles on the slope of the east bank of Rattlebrook.	Ruined Structure	OKEHAMPTON RANGE, DARTMOOR TRAINING AREA DEVON	DEVON	256240 084565	None		√				√				30-Dec-19		
18	MDV3310		440597	A small tin working above the left bank of the Rattle Brook.	Earthwork	OKEHAMPTON RANGE, DARTMOOR TRAINING AREA DEVON	DEVON	256393 084528	None		√					√			30-Dec-19		
19	MDV3311	1011233 1011234	440600	Sixteen hut circles set on the west slope above the Rattlebrook within a fragmentary enclosure.	Ruined Structure	OKEHAMPTON RANGE, DARTMOOR TRAINING AREA DEVON	DEVON	256218 084283	None		√					√			30-Dec-19	Threatened by future footpath erosion but not yet an issue	
20	MDV27108 MDV50165	1011567 1011586	440603	A group of ninety mutilated hut circles and fragmentary enclosure walls on the crest and SE flank of Watern Oke,	Ruined Structure	OKEHAMPTON RANGE, DARTMOOR TRAINING AREA DEVON	DEVON	256456 083475	None		√				√				05-Jan-20		
21	MDV3564	1018932	440608	A probable tinnerns' hut, situated on a slight terrace overlooking Cut Combe Water.	Ruined Structure	OKEHAMPTON RANGE, DARTMOOR TRAINING AREA DEVON	DEVON	259139 083651	None			√			√				10-Jan-20		
22	MDV7734		440646	The remains of tinnerns' hut on the left bank of the River Tavy.	Ruined Structure	OKEHAMPTON RANGE, DARTMOOR TRAINING AREA DEVON	DEVON	257141 083312	None			√			√				05-Jan-20	Interior wet and filled with rushes	
23	MDV7735 MDV3312	1011568	440649	The remains of a rectangular building, probable tinnerns' hut on the N bank of the Tavy.	Ruined Structure	OKEHAMPTON RANGE, DARTMOOR TRAINING AREA DEVON	DEVON	256975 083418	None	√					√				05-Jan-20		
24	MDV7736	1018933	440652	A tinnerns' hut within a small area of streamworking remains between two branches of the Black Ridge	Ruined Structure	OKEHAMPTON RANGE, DARTMOOR TRAINING AREA DEVON	DEVON	259343 084493	None		√					√			10-Jan-20	Affected by encroaching marsh vegetation	
25	MDV7737		440655	A ruined building on the hillside above the right bank of Cut Combe Water 375m S of Little Kneeset.	Ruined Structure	OKEHAMPTON RANGE, DARTMOOR TRAINING AREA DEVON	DEVON	258581 083745	None			√			√				10-Jan-20		
26	MDV52508 MDV4813	1010595 1010596	440858	The remains of two disturbed prehistoric cairns on the summit and summit plateau of Yes Tor.	Ruined Structure	OKEHAMPTON RANGE, DARTMOOR TRAINING AREA DEVON	DEVON	257987 090192	None		√					√			15-Jan-20		
27	MDV11811		440879	A double span clapper bridge over the Black-a-ven Brook, still in vehicular use	Upstanding Structure	OKEHAMPTON RANGE, DARTMOOR TRAINING AREA DEVON	DEVON	259624 090320	None	√					√				16-Dec-19		
28			440882	A stone alignment on the south slope of West Mill Tor.	Upstanding Structure	OKEHAMPTON RANGE, DARTMOOR TRAINING AREA DEVON	DEVON	258895 090699	None			√			√				15-Jan-20		
29	MDV58789 MDV59588	1016634	440888	A cluster of 34 small clearance cairns and fragments of an apparently contemporary field system on the W flank of Halstock Down.	Earthwork	OKEHAMPTON RANGE, DARTMOOR TRAINING AREA DEVON	DEVON	259812 092380	None		√				√				08-Nov-19		
30	MDV34257 MDV43888	1016639	443701	Thirteen, possibly 14 hut circles and three associated enclosures located on the north east flank of Steeperton.	Ruined Structure/ Earthwork	OKEHAMPTON RANGE, DARTMOOR TRAINING AREA DEVON	DEVON	262159 089078	None	√					√				19-Nov-19		
31	MDV4389		443702	The clapper bridge which is reported to have spanned the River Taw 100m north of Steeperton Tor Mine. (Destroyed)	Levelled	OKEHAMPTON RANGE, DARTMOOR TRAINING AREA DEVON			None										19-Nov-19	Destroyed No photograph	
32	MDV4370	1010781	443705	A turf-covered cairn and a length of earth bank on slightly elevated ground between Wildtor Well and Gallaven Mire.	Earthwork	OKEHAMPTON RANGE, DARTMOOR TRAINING AREA DEVON	DEVON	262911 088103	None			√			√				07-Dec-19		
33	MDV4390	1017482	443706	A possible prehistoric round cairn situated on flat ground 15m between the outcrops of of Watern Tor.	Earthwork	OKEHAMPTON RANGE, DARTMOOR TRAINING AREA DEVON	DEVON	262907 86819	None	√					√				07-Dec-19		

TABLE 6

	B	C	D	E	F	G	H	I	J	K	L	M	N	O	P	Q	R	S	T	U
34	MDV4376	1017924	443720	A prehistoric round cairn on the southern ridge of Watern Tor.	Ruined structure	OKEHAMPTON RANGE, DARTMOOR TRAINING AREA, DEVON	DEVON	262913 86078	None	√						√			24-Jan-20	
35	MDV4377	1017481	443723	A prehistoric round cairn situated on the summit of Hangingstone Hill.	Earthwork	OKEHAMPTON RANGE, DARTMOOR TRAINING AREA, DEVON	DEVON	261703 086113	None		√			√					19-Jan-20	
36	MDV29120 MDV6528	1018916	443728	A 'D' shape prehistoric semi-circular enclosure attached to a reave containing a single hut circle 400m SE of Gartaven Ford.	Earthwork	OKEHAMPTON RANGE, DARTMOOR TRAINING AREA, DEVON	DEVON	263780 088383	None	√					√				07-Dec-19	
37	MDV7749		443733	Mute's Inn' The remains of a peat cutter's shelter slightly east of the crest of the ridge running south from Hangingstone Hill.	Ruined Structure	OKEHAMPTON RANGE, DARTMOOR TRAINING AREA, DEVON	DEVON	261785 085262	None		√				√				19-Jan-20	
38	MDV7752		443736	A ruined tinnerns' hut located within streamworking remains on the right bank of the Walla Brook 400m south west of Watern Tor.	Ruined Structure	OKEHAMPTON RANGE, DARTMOOR TRAINING AREA, DEVON	DEVON	262594 086595	None		√				√				07-Dec-19	
39	MDV7747		443739	A ruined rectangular structure, probable tinnerns' hut, located amid old streamworks along Steeperton Brook	Ruined Structure	OKEHAMPTON RANGE, DARTMOOR TRAINING AREA, DEVON	DEVON	261921 0 87969	None		√					√			19-Nov-19	Isolated by very wet boggy ground
40	MDV7750		443742	A ruinous rectangular structure on the crest of the ridge running south from Hangingstone Hill.	Ruined Structure	OKEHAMPTON RANGE, DARTMOOR TRAINING AREA, DEVON	DEVON	261654 085229	None		√				√				19-Jan-20	
41	MDV7746		443745	A ruined rectangular building, probable tinnerns' hut on the west bank of Steeperton Brook Head.	Ruined Structure	OKEHAMPTON RANGE, DARTMOOR TRAINING AREA, DEVON	DEVON	261598 087308	None	√					√				19-Nov-19	
42	MDV7774		443748	A small, ruined, rectangular stone-built structure on the western slopes of Taw valley.	Ruined Structure	OKEHAMPTON RANGE, DARTMOOR TRAINING AREA, DEVON	DEVON	260708 086688	None		√				√				19-Nov-19	
43	MDV7751		443751	The remains of sub-rectangular structure on the south-east slope of the ridge running south from Hangingstone Hill.	Ruined Structure	OKEHAMPTON RANGE, DARTMOOR TRAINING AREA, DEVON	DEVON	261903 085169	None			√			√				19-Jan-20	
44	MDV7748		443754	A poorly preserved structure located on the east flank of the ridge running south from Hangingstone Hill.	Ruined Structure	OKEHAMPTON RANGE, DARTMOOR TRAINING AREA, DEVON	DEVON	262271 085228	None			√			√				19-Jan-20	
45	MDV7753		443757	Remains of a tinnerns' hut on the edge on the right bank of the Walla Brook.	Ruined Structure	OKEHAMPTON RANGE, DARTMOOR TRAINING AREA, DEVON	DEVON	262630 086764	None		√				√				07-Dec-19	
46	MDV7754		443760	A small, ruined rectangular structure, on the west side of the ridge between Taw River and Steeperton Brook Head.	Ruined Structure	OKEHAMPTON RANGE, DARTMOOR TRAINING AREA, DEVON	DEVON	261207 086786	None		√				√				19-Nov-19	
47	MDV13007		443763	The remains of a tinner's hut on the left bank of Steeperton Brook.	Ruined Structure	OKEHAMPTON RANGE, DARTMOOR TRAINING AREA, DEVON	DEVON	262070 088164	None	√					√				19-Nov-19	
48	MDV7758		443766	The remains of a possible hut circle or cairn on the ridge of Whitehorse Hill	Ruined Structure	OKEHAMPTON RANGE, DARTMOOR TRAINING AREA, DEVON	DEVON	261720 085020	None			√			√				19-Jan-20	
49	MDV19465 MDV27709	1010640	443769	A series of enclosures and hut circles located on the gently sloping western side of Oke Tor Ridge.	Earthwork/ Ruined Structure	OKEHAMPTON RANGE, DARTMOOR TRAINING AREA, DEVON	DEVON	261651 089438	None			√				√			21-Jan-20	Barely visible above covering vegetation.
50			443772	Tumulus (NF)	Not Found	OKEHAMPTON RANGE, DARTMOOR TRAINING AREA, DEVON	DEVON	260200 087700	None											Not found at this location
51			443777	Alleged cairn on north slope of Steeperton Tor. A small spoil heap emanating from one of several small pits in the area.	Not Found	OKEHAMPTON RANGE, DARTMOOR TRAINING AREA, DEVON	DEVON	262039 089070	None				√					√	02-Dec-19	
52	MDV6765	1017991	443946	Quintin's Man. The remains of a round cairn situated on a prominent ridge of Whitehorse Hill.	Ruined Structure	OKEHAMPTON RANGE, DARTMOOR TRAINING AREA, DEVON	DEVON	262099 083888	None		√					√			19-Jan-20	Central stone heap suffers regular interference
53	MDV7754		443956	The remains of a tinner's building on the left bank of North Teign River, southeast of Teign Head	Ruined Structure	OKEHAMPTON RANGE, DARTMOOR TRAINING AREA, DEVON	DEVON	261829 083340	None		√				√				19-Jan-20	
54	MDV116631		443965	The remains of a peat cutters' building on the southern flank of Whitehorse Hill.	Ruined Structure	OKEHAMPTON RANGE, DARTMOOR TRAINING AREA, DEVON	DEVON	261684 084735	None		√				√				19-Jan-20	
55	MDV7761		443968	Peat cutters building north of Quintin's Man	Ruined Structure	OKEHAMPTON RANGE, DARTMOOR TRAINING AREA, DEVON	DEVON	262050 084127	None			√			√				19-Jan-20	
56	MDV7764		443971	A ruined tinnerns' hut on the left bank of the East Dart River	Ruined Structure	OKEHAMPTON RANGE, DARTMOOR TRAINING AREA, DEVON	DEVON	260953 084155	None		√				√				19-Jan-20	
57	MDV7763		443974	The remains of a tinner's building on the left bank of the East Dart River.	Ruined Structure	OKEHAMPTON RANGE, DARTMOOR TRAINING AREA, DEVON	DEVON	260989 084587	None			√				√			19-Jan-20	Affected by encroaching marsh vegetation. Will soon be
58	MDV13033		443983	Alleged cairn SE of Quintin's Man (destroyed)	Built over	OKEHAMPTON RANGE, DARTMOOR TRAINING AREA, DEVON	DEVON	262099 083800	None											Probably destroyed when military buildings were
59			443984	Two alleged cairns in Teignhead Newtake. (NF)	Not Found	OKEHAMPTON RANGE, DARTMOOR TRAINING AREA, DEVON	DEVON	261000 083000	None											Not found at this location
60	MDV27301		444015	Well-defined area of streamworks along the North Teign River and its tributaries visible as channels and waste mounds.	Earthworks	OKEHAMPTON RANGE, DARTMOOR TRAINING AREA, DEVON		261825 083336	None		√					√			19-Jan-20	
61	MDV6881	1017873	444160	A round cairn situated on the ridge between Higher Tor and Oke Tor.	Earthworks/ Ruined Structure	OKEHAMPTON RANGE, DARTMOOR TRAINING AREA, DEVON	DEVON	261110 091351	None	√					√				19-Nov-19	
62	MDV6867	1017870	444173	A Bronze Age ring cairn situated below Belstone Tor within the valley of the East Okement River	Ruined Structure/ Earthwork	OKEHAMPTON RANGE, DARTMOOR TRAINING AREA, DEVON	DEVON	260781 091952	None	√					√				19-Nov-19	
63	MDV6936 MDV4375		444188	An alleged stone row with terminal cairn and cist, sited supposedly on the western slope of Oke Tor (NF)	Not Found	OKEHAMPTON RANGE, DARTMOOR TRAINING AREA, DEVON	DEVON		None											Not found at this location
64	MDV13059	1016641	444210	A turf covered cairn on a north west facing slope overlooking Taw Marsh	Earthwork	OKEHAMPTON RANGE, DARTMOOR TRAINING AREA, DEVON	DEVON	262120 090481	None		√				√				24-Dec-19	
65	MDV13061 MDV33597	1016641	444211	A cairn and a leaning inscribed stone on the north western foot of Metheral Hill above Taw Marsh.		OKEHAMPTON RANGE, DARTMOOR TRAINING AREA, DEVON	DEVON	262168 090426	None			√			√				24-Dec-19	
66	MDV48010		619159	A Bronze Age reave on the north slope of Row Tor	Earthwork	OKEHAMPTON RANGE, DARTMOOR TRAINING AREA, DEVON	DEVON	259210 092140	None	√					√				09-Dec-19	
67	MDV116692		619182	A ruinous rectangular building built against the side of a small streamworked area on the left bank of the Walla Brook.	Ruined Structure	OKEHAMPTON RANGE, DARTMOOR TRAINING AREA, DEVON	DEVON	262531 086660	None		√				√				07-Dec-19	In boggy ground and part obscured by molinia
68	MDV27718		619184	Tin streamworks remains spread along Galaven Brook and Rew Lake.	Earthwork	OKEHAMPTON RANGE, DARTMOOR TRAINING AREA, DEVON	DEVON	263870 088141	None		√				√				07-Dec-19	Parts of the streamwork have been overwhelmed by mire
69	MDV4384		619188	The remains of Steeperton Tor Mine spread along both sides and the floor of the Taw valley, south-west of Steeperton Tor.	Earthwork/ Ruined Structure	OKEHAMPTON RANGE, DARTMOOR TRAINING AREA, DEVON	DEVON	261290 088123	None		√				√				19-Nov-19	Parts of the dressing floor are become overwhelmed by bog.
70	MDV58283	1015760	619190	The Taw Marsh Reave starts at Steeperton Brook, and passes just to the west of the Whitehill.	Earthwork	OKEHAMPTON RANGE, DARTMOOR TRAINING AREA, DEVON	DEVON	262377 089916	None	√					√				24-Dec-19	Some water erosion caused by hillside run off

TABLE 6

	B	C	D	E	F	G	H	I	J	K	L	M	N	O	P	Q	R	S	T	U
71	MDV51202		831603	Two boundary stones on the crest of Harter Hill overlooking the right bank of the Black-a-ven Brook	Upstanding Structure	OKEHAMPTON RANGE, DARTMOOR TRAINING AREA, DEVON	DEVON	260140 091900	None	✓					✓				19-Nov-19	
72	MDV51204		831614	Two granite boundary stones sited 20m north of the Black-a-ven Brook, 30m west of Cullever Steps	Upstanding Structure	OKEHAMPTON RANGE, DARTMOOR TRAINING AREA, DEVON	DEVON	260530 092100	None	✓					✓				19-Nov-19	Animal erosion at base
73	MDV27406		831631	A disused trackway for carting granite, which extends around the lower north-west slopes of Winter Tor.	Earthwork			260874 091663	None	✓					✓				19-Nov-19	
74	MDV27407 MDV27713 MDV27712 MDV17240 MDV51206		831645	An area of intensive tin streamworking covering 56 hectares extends along both banks of the East Okement River between East Okement Head and East Okement Farm, a total distance of 4.2km.	Earthwork	OKEHAMPTON RANGE, DARTMOOR TRAINING AREA, DEVON	DEVON	260773 089200	None		✓				✓				21-Jan-20	
75			831667	A military earthwork, probable redoubt, located on the lower east slope of East Mill Tor.	Earthwork	OKEHAMPTON RANGE, DARTMOOR TRAINING AREA, DEVON	DEVON	260194 090320	None		✓				✓				21-Jan-20	
76	MDV51207	1424332	832018	The course of a former artillery target railway on the lower east flank of East Mill Tor	Earthwork	OKEHAMPTON RANGE, DARTMOOR TRAINING AREA, DEVON	DEVON	260311 090332	None	✓						✓			21-Jan-20	Earthwork of bunker starting to slump. Not yet a cause for
77	MDV51208		893379	Observation Post 22 sited on the crest of the ridge separating the East Okement River and the Black-a-ven Brook.	Upstanding Structure	OKEHAMPTON RANGE, DARTMOOR TRAINING AREA, DEVON	DEVON	260107 091132	None	✓					✓				21-Jan-20	This structure is maintained and in regular use by MoD
78	MDV51209		893430	Three boundary stones flanking a ford on the River Taw 1km north east of Oke Tor.	Upstanding Structure	OKEHAMPTON RANGE, DARTMOOR TRAINING AREA, DEVON	DEVON	261756 090940	None	✓					✓				24-Dec-19	Erosion hollows at base of ST stone
79	MDV51212		893470	Two shooting stands on the floodplain of the River Taw 150m south east of two boundary stones.	Ruined Structure	OKEHAMPTON RANGE, DARTMOOR TRAINING AREA, DEVON	DEVON	261868 090819	None		✓				✓				24-Dec-19	
80	MDV51212		893474	Two shooting stands on the broad floodplain of the River Taw some 700m north east of Oke Tor.	Ruined Structure	OKEHAMPTON RANGE, DARTMOOR TRAINING AREA, DEVON	DEVON	261688 090661	None	✓					✓				24-Dec-19	
81	MDV52832	1016641	893664	A flat topped cairn located at the north western foot of Metheral Hill.	Ruined Structure	OKEHAMPTON RANGE, DARTMOOR TRAINING AREA, DEVON	DEVON	262100 090470	None		✓				✓				24-Dec-19	
82	MDV51214	1016641	893682	A much disturbed cairn on gently sloping stoney ground at the north western foot of Metheral Hill.	Earthwork	OKEHAMPTON RANGE, DARTMOOR TRAINING AREA, DEVON	DEVON	262180 090380	None			✓			✓				24-Dec-19	
83	MDV60315 MDV51215	1016641	893788	Four small turf-covered cairns, located on the gently sloping ground at the north west foot of Metheral Hill above Taw Marsh.	Earthwork	OKEHAMPTON RANGE, DARTMOOR TRAINING AREA, DEVON	DEVON	262160 090346	None			✓			✓				24-Dec-19	
84	MDV60312 MDV27466 MDV51217	1016641	893803	Two hut circles sited on the north western foot of Metheral Hill.	Earthwork	OKEHAMPTON RANGE, DARTMOOR TRAINING AREA, DEVON	DEVON	262128 090305	None			✓			✓				24-Dec-19	Obscured by vegetation
85			894170	A well-defined V-shaped tinnerns' gully running roughly south to north on the north-facing slope of Metheral Hill.		OKEHAMPTON RANGE, DARTMOOR TRAINING AREA, DEVON	DEVON	262415 090143	None	✓					✓				24-Dec-19	
86	MDV51218		894186	Three boundary stones on Metheral Hill.		OKEHAMPTON RANGE, DARTMOOR TRAINING AREA, DEVON	DEVON	262516 090025	None	✓					✓				24-Dec-19	
87	MDV26791		894196	A ruined tinnerns' building on the right bank of the River Taw.		OKEHAMPTON RANGE, DARTMOOR TRAINING AREA, DEVON	DEVON	261943 090043	None		✓				✓				24-Dec-19	
88	MDV51220		894222	An incomplete millstone lying almost flat amongst steamworking debris on the right bank of the River Taw.		OKEHAMPTON RANGE, DARTMOOR TRAINING AREA, DEVON	DEVON	261940 090061	None	✓					✓				24-Dec-19	
89	MDV27405		894263	Alleged hut circle. Probable stone working bench or shooting position. Non-antiquity	Ruined Structure	OKEHAMPTON RANGE, DARTMOOR TRAINING AREA, DEVON	DEVON	260900 091361	None		✓				✓				19-Nov-19	Non-antiquity No photograph
90	MDV51221		894297	Evidence of surface stone extraction is visible over a large area of the northern and western slopes of Winter Tor and the north-western portion of Oke Tor Ridge.	Earthwork	OKEHAMPTON RANGE, DARTMOOR TRAINING AREA, DEVON	DEVON	260850 091549	None		✓				✓				19-Nov-19	
91	MDV51222		894311	A probable prehistoric enclosure sited on the northern ridge between Higher Tor and Oke Tor, approximately 250m south of Higher Tor.	Earthwork	OKEHAMPTON RANGE, DARTMOOR TRAINING AREA, DEVON	DEVON	261204 091462	None		✓					✓			19-Nov-19	Erosion where pathway transects this very subtle feature
92			894327	Alleged stone circle (NF)	Not Found	OKEHAMPTON RANGE, DARTMOOR TRAINING AREA, DEVON	DEVON	260800 191900	None											Not found at this location
93	MDV52834 MDV5159 MDV51164		894434	Turf bank and drystone wall of 19th century newtake.	Upstanding Structure/ Earthwork	OKEHAMPTON RANGE, DARTMOOR TRAINING AREA, DEVON	DEVON	260687 088903	None	✓					✓				19-Nov-19	
94			894740	Alleged openwork. Probably refers to modern trackway (NF)	Not Found	OKEHAMPTON RANGE, DARTMOOR TRAINING AREA, DEVON	DEVON	261800 090500	None											Not found. This is a former river channel, natural feature.
95	MDV52744		895043	Tin streamworks remains spread along the valley of Black-a-ven Brook.	Earthwork	OKEHAMPTON RANGE, DARTMOOR TRAINING AREA, DEVON	DEVON	259582 090218	None	✓					✓				16-Dec-19	
96	MDV52748		895048	The remains of a target railway runs from the Black-a-ven Brook to the north eastern flank of East Mill Tor.	Earthwork	OKEHAMPTON RANGE, DARTMOOR TRAINING AREA, DEVON	DEVON	259880 090567	None		✓				✓				15-Jan-20	
97	MDV52750		895205	The earthwork component of a former infantry redout or artillery target butt on the northern flank of East Mill Tor.	Earthwork	OKEHAMPTON RANGE, DARTMOOR TRAINING AREA, DEVON	DEVON	259880 090494	None			✓			✓				15-Jan-20	
98	MDV52751		895217	A turf and stone bank running east to west on the north east slope of East Mill Tor. Probable military earthwork.	Earthwork	OKEHAMPTON RANGE, DARTMOOR TRAINING AREA, DEVON	DEVON	260051 090407	None		✓				✓				21-Jan-20	
99	MDV37017		895323	Two boundary stones at Middle Ford.	Upstanding Structure	OKEHAMPTON RANGE, DARTMOOR TRAINING AREA, DEVON	DEVON	259853 091222	None	✓					✓				21-Jan-20	
100	MDV52753		895361	A boundary stone 20m west of the military ring road and 475m north of New Bridge.	Upstanding Structure	OKEHAMPTON RANGE, DARTMOOR TRAINING AREA, DEVON	DEVON	259675 090766	None	✓					✓				16-Dec-19	Animal erosion at base of stone.
101	MDV52755		895384	A boundary stone within an area of tin streamworking 250m south-west of New Bridge.	Upstanding Structure	OKEHAMPTON RANGE, DARTMOOR TRAINING AREA, DEVON	DEVON	259398 090231	None	✓					✓				16-Dec-19	
102			895437	Alleged earthworks. Non-archaeological site probably caused by military activity.	Earthworks	OKEHAMPTON RANGE, DARTMOOR TRAINING AREA, DEVON	DEVON	259970 090652	None										21-Jan-20	Non-antiquity
103			895465	The remains of a former military structure (possible OP) on the steep slope above Black-a-ven Brook 130m north east of New Bridge.	Ruined Structure/ Levelled	OKEHAMPTON RANGE, DARTMOOR TRAINING AREA, DEVON	DEVON	259713 090405	None											Nothing remains No photograph
104			895474	Earthwork disturbance (military). Linear features on the western, northern and north eastern flanks of East Mill Tor.	Earthwork	OKEHAMPTON RANGE, DARTMOOR TRAINING AREA, DEVON	DEVON	259969 090650	None											Non-antiquity No photograph

TABLE 6

	B	C	D	E	F	G	H	I	J	K	L	M	N	O	P	Q	R	S	T	U
105	MDV52759		895487	A ruinous tinnerns' hut on the right bank of the Black-a-ven Brook.	Ruined Structure	OKEHAMPTON RANGE, DARTMOOR TRAINING AREA, DEVON	DEVON	259615 090283	None		√				√				16-Dec-19	
106			916625	A single-arch granite bridge across the East Okement at Skit Bottom.	Upstanding Structure	OKEHAMPTON RANGE, DARTMOOR TRAINING AREA, DEVON	DEVON	260722 089732	None	√					√				21-Jan-20	Still in use for light vehicles
107	MDV21296	1010592	965852	A probable cairn on the eastern side of an outcrop of High Willhays. A section of the retaining circle is all that survives.	Ruined Structure	OKEHAMPTON RANGE, DARTMOOR TRAINING AREA, DEVON	DEVON	258027 089219	None			√			√				15-Jan-20	
108	MDV51468 to 79	1007663	965885	An enclosed settlement of twelve identifiable hut circles on a west-facing slope below Sharp Tor.		OKEHAMPTON RANGE, DARTMOOR TRAINING AREA, DEVON	DEVON	254690 084859	None	√					√				30-Dec-19	
109	MDV42336		966674	Two leat channels running northwards along the upper left bank of the River Taw.	Earthwork	OKEHAMPTON RANGE, DARTMOOR TRAINING AREA, DEVON	DEVON	261420 088750	None		√				√				19-Nov-19	
110	MDV19459		966811	A granite boundary stone sited 30m south-west of Hound Tor.	Upstanding Structure	OKEHAMPTON RANGE, DARTMOOR TRAINING AREA, DEVON	DEVON	262829 088949	None	√					√				19-Nov-19	
111	MDV27706		966823	Two dry leat channels, or possible peat cutters' tracks, extending between Steeperton Tor Brook and White Moor.	Earthworks	OKEHAMPTON RANGE, DARTMOOR TRAINING AREA, DEVON	DEVON	262764 089130	None	√					√				19-Nov-19	
112	MDV27698 MDV27714		966876	Approximately 35ha of streamworking remains along the course of the River Taw and its tributaries.	Earthworks			261918 089710	None		√				√				19-Nov-19	
113			966946	The remains of a tinnerns' hut on the right bank of the Steeperton Brook 530m west of Hound Tor.	Ruined Structure	OKEHAMPTON RANGE, DARTMOOR TRAINING AREA, DEVON	DEVON	262336 089000	None	√					√				19-Nov-19	
114	MDV 21091		966984	Approximately 4.0ha of tin streamworking remains flanking the upper reaches of the Walla Brook south-west of Watern Tor.	Earthworks	OKEHAMPTON RANGE, DARTMOOR TRAINING AREA, DEVON	DEVON	262537 086588	None	√					√				24-Jan-20	
115			966986	A tinnerns' hut sited above the western edge of streamworking remains on the upper reaches of the Walla Brook.	Ruined Structure	OKEHAMPTON RANGE, DARTMOOR TRAINING AREA, DEVON	DEVON	262530 086660	None		√				√				07-Dec-19	Disguised by molinia
116	MDV112887		966987	The Sand Path. A turf and stone causeway on the eastern flank of Whitehorse Hill.	Ruined Structure/ Earthwork	OKEHAMPTON RANGE, DARTMOOR TRAINING AREA, DEVON	DEVON	262208 085335	None		√				√				19-Jan-20	
117	MDV113126	1425411	966994	An artillery target butt in open moorland on the north eastern flank of Okement Hill.	Ruined Structure/ Earthwork	OKEHAMPTON RANGE, DARTMOOR TRAINING AREA, DEVON	DEVON	260861 088210	None			√			√				21-Jan-20	
118	MDV113126	1425411	967045	Observation Post 16 on the north flank of Okement Hill.	Upstanding Structure	OKEHAMPTON RANGE, DARTMOOR TRAINING AREA, DEVON	DEVON	260822 088192	None		√				√				21-Jan-20	
119			967089	The remains of a former artillery Observation Post on the crest of a ridge 1500m south of Steeperton Tor.	Ruined Structure	OKEHAMPTON RANGE, DARTMOOR TRAINING AREA, DEVON	DEVON	261307 087379	None			√			√				19-Nov-19	Very little evidence of the OP survives
120	MDV113506		967092	Observation Post 15, adjacent to the military ring road on the broad summit of Okement Hill	Upstanding Structure	OKEHAMPTON RANGE, DARTMOOR TRAINING AREA, DEVON	DEVON	260242 087762	None	√					√				19-Nov-19	
121	MDV113118		967100	The remains of a former artillery observation post at the foot of the northern flank of Okement Hill.	Ruined Structure	OKEHAMPTON RANGE, DARTMOOR TRAINING AREA, DEVON	DEVON	260490 088652	None			√			√				21-Jan-20	
122			967102	The remains of a former artillery Observation Post on the right bank of the East Okement River 750m southwest of Oke Tor.	Ruined Structure	OKEHAMPTON RANGE, DARTMOOR TRAINING AREA, DEVON	DEVON	260843 089366	None			√			√				21-Jan-20	
123	MDV113118	1425410	967377	A turf-covered, concrete and stone observation post 7 lies on a hilltop between two tributaries of the East Okement River.	Upstanding Structure	OKEHAMPTON RANGE, DARTMOOR TRAINING AREA, DEVON	DEVON	260557 089289	None	√						√			21-Jan-20	Erosion and some tumble stone
124			967382	Alleged cairn. A small stony feature on the north slope of Hangingstone Hill, unlikely to be a cairn.	Ruined Structure	OKEHAMPTON RANGE, DARTMOOR TRAINING AREA, DEVON	DEVON	261730 086440	None		√				√				19-Jan-20	
125			967412	A tinnerns' channel formerly diverting water from the Steeperton Brook to the floodplain on the right bank of the River Taw	Earthwork	OKEHAMPTON RANGE, DARTMOOR TRAINING AREA, DEVON	DEVON	262034 090209	None		√				√				24-Dec-19	
126			967431	Two shell craters situated amongst a cluster of smaller holes on the crest and northern flank of Okement Hill.	Earthwork	OKEHAMPTON RANGE, DARTMOOR TRAINING AREA, DEVON	DEVON	260378 087723	None										21-Jan-20	Non-antiquity No photograph
127	MDV103566		967697	An rectangular enclosure at the confluence of the River Taw and the Steeperton Brook.	Ruined Structure	OKEHAMPTON RANGE, DARTMOOR TRAINING AREA, DEVON	DEVON	261923 089632	None	√					√				24-Dec-19	
128	MDV113507		967699	Observation Post 17 sited on the crest of the ridge between the Taw and East Okement rivers.	Upstanding Structure	OKEHAMPTON RANGE, DARTMOOR TRAINING AREA, DEVON	DEVON	261228 088760	None	√						√			21-Jan-20	Erosion on walls
129			967714	A crescentic stone bank, probable target but, on the north western flank of Hangingstone Hill.	Upstanding Structure/ Earthwork	OKEHAMPTON RANGE, DARTMOOR TRAINING AREA, DEVON	DEVON	261521 086430	None		√				√				19-Jan-20	
130			967719	Cranmere Pool. A large natural hollow. Non archaeological feature.	Natural Feature	OKEHAMPTON RANGE, DARTMOOR TRAINING AREA, DEVON	DEVON	260330 085810	None										21-Jan-20	Non antiquity No photograph
131	MDV52470	1010774	967741	A possible ring cairn lies on the crest of Homerton Hill 550m E of the ford at Vellake Corner.	Earthwork	OKEHAMPTON RANGE, DARTMOOR TRAINING AREA, DEVON	DEVON	256153 090455	None		√				√				19-Nov-19	
132	MDV 12884	1010178	968118	A small, cairn containing three stones of a cist lie on the crest of Homerton Hill.	Earthwork/ Ruined Structure	OKEHAMPTON RANGE, DARTMOOR TRAINING AREA, DEVON	DEVON	256128 090646	None	√					√				16-Dec-19	
133	MDV52507	1010591	969069	A cairn 630m SSE of the flagpole on Longstone Hill.	Earthwork/ Ruined Structure	OKEHAMPTON RANGE, DARTMOOR TRAINING AREA, DEVON	DEVON	256899 090527	None		√				√				16-Dec-19	
134	MDV5575	1010587	969170	A cairn on the level summit of Longstone Hill 60m E of the flagstaff.	Earthwork/ Ruined Structure	OKEHAMPTON RANGE, DARTMOOR TRAINING AREA, DEVON	DEVON	256703 091126	None		√				√				16-Dec-19	A small cairn has been constructed from loose carin
135	MDV5556 MDV28079 MDV54154	1018928	1063402	Streamworking remains on the West Okement River and its tributaries, Brim Brook and Lint's Tor Brook.	Earthwork	OKEHAMPTON RANGE, DARTMOOR TRAINING AREA, DEVON	DEVON	258650 086808	None	√					√				02-Dec-19	Only Brim Brook section is scheduled
136			1063424	The remains of an artillery observation post lie at the western end of Sammy Arnold's Lane.	Ruined Structure	OKEHAMPTON RANGE, DARTMOOR TRAINING AREA, DEVON	DEVON	258835 088819	None			√			√				02-Dec-19	
137	MDV28319 MDV28056		1063438	A small, crudely built shelter lies at the foot of a clutter slope above the right bank of the River Tavy.	Ruined Structure	OKEHAMPTON RANGE, DARTMOOR TRAINING AREA, DEVON	DEVON	256551 083385	None		√				√				06-Jan-20	
138	MDV54153		1063440	The remains of a demolished artillery observation post on the east facing ridge above the East Okement River.	Ruined Structure	OKEHAMPTON RANGE, DARTMOOR TRAINING AREA, DEVON	DEVON	259950 089020	None			√			√				15-Jan-20	Demolished

TABLE 6

	B	C	D	E	F	G	H	I	J	K	L	M	N	O	P	Q	R	S	T	U
139	MDV54157		1063492	The remains of a demolished observation post at the end of a short track branching from the military ring road on the upper NW flank of Okement Hill.	Ruined Structure	OKEHAMPTON RANGE, DARTMOOR TRAINING AREA, DEVON	DEVON	259884 088044	None			✓			✓				15-Jan-20	Demolished
140	MDV54155		1063502	A demolished and levelled ruined artillery observation post in marshy ground above the headmire of Brim Brook on the NW flank of Okement Hill.	Ruined Structure	OKEHAMPTON RANGE, DARTMOOR TRAINING AREA, DEVON	DEVON	259554 088298	None			✓			✓				15-Jan-20	Demolished and Levelled
141	MDV54156		1063508	The remains of a demolished artillery observation post lie 1300m S of East Mill Tor on ground overlooking the East Okement River.	Ruined Structure	OKEHAMPTON RANGE, DARTMOOR TRAINING AREA, DEVON	DEVON	SX 59883 88491	None			✓			✓				15-Jan-20	Demolished
142	MDV291091		1063510	Approximately 17ha of tin streamworking remains on the River Tavy between Tavy Head to its confluence with the Rattle Brook.	Earthwork	OKEHAMPTON RANGE, DARTMOOR TRAINING AREA, DEVON	DEVON	257141 083374	None		✓				✓				06-Jan-20	
143	MDV28081	1424465	1063519	A series of linear earthworks of military origin on the crest of the ridge running N from Okement Hill, 400m S of East Mill Tor.	Earthwork	OKEHAMPTON RANGE, DARTMOOR TRAINING AREA, DEVON	DEVON	259871 089264	None	✓						✓			15-Jan-20	Subject to waterlogging
144	MDV112439	1424465	1063526	The remains of a curvilinear military earthwork, probable redoubt, on the W slope of East Mill Tor.	Earthwork	OKEHAMPTON RANGE, DARTMOOR TRAINING AREA, DEVON	DEVON	259760 089734	None	✓					✓				15-Jan-20	
145			1063573	Earthwork remains of a small, V-shaped tinnerns' reservoir 400m S of East Mill Tor	Earthwork	OKEHAMPTON RANGE, DARTMOOR TRAINING AREA, DEVON	DEVON	259950 089284	None			✓			✓				15-Jan-20	
146	MDV5561		1063577	A ruinous sub-rectangular building lies at the foot of the steep SW facing slope immediately S of Fordsland Ledge.	Ruined Structure	OKEHAMPTON RANGE, DARTMOOR TRAINING AREA, DEVON	DEVON	257837 087915	None		✓				✓				02-Dec-19	
147			1063580	Alleged enclosure (NF)	Not found	OKEHAMPTON RANGE, DARTMOOR TRAINING AREA, DEVON	DEVON	256350 084150	None											Not found at this location
148	MDV39669		1063583	Two boundary stones on a moderate E facing slope 100m SW of the Observation Posts at Curtery Clitter.	Upstanding Structure	OKEHAMPTON RANGE, DARTMOOR TRAINING AREA, DEVON	DEVON	259029 089619	None	✓					✓				15-Jan-20	Evidence of a fracture repair near the base.
149	MDV103661	1018912	1063585	One or two hut circles and a short length of field boundary lie on a shelf on the steep NE facing slope of Kitty Tor.	Earthwork	OKEHAMPTON RANGE, DARTMOOR TRAINING AREA, DEVON	DEVON	257542 087426	None	✓					✓				02-Dec-19	
150	MDV5558 MDV5556		1063594	A boundary stone on the right bank of the West Okement River at Sandy Ford.	Upstanding Structure	OKEHAMPTON RANGE, DARTMOOR TRAINING AREA, DEVON	DEVON	257418 087948	None	✓					✓				02-Dec-19	Inaccessible due to marshy ground
151	MDV39666		1063596	A boundary stone in the clitter field on the SW slope between Fordsland Ledge and Dinger Tor.	Upstanding Structure	OKEHAMPTON RANGE, DARTMOOR TRAINING AREA, DEVON	DEVON	258036 088389	None	✓					✓				02-Dec-19	
152	MDV5557 MDV34446	1018910	1063612	A ruined stone shelter on the right bank of the West Okement River 350 NW of Lints Tor.	Ruined Structure	OKEHAMPTON RANGE, DARTMOOR TRAINING AREA, DEVON	DEVON	257675 087670	None	✓					✓				02-Dec-19	
153	MDV39666		1063619	A boundary rock at the crest of the steep SW facing slope between Fordsland Ledge and Dinger Tor.	Natural Feature	OKEHAMPTON RANGE, DARTMOOR TRAINING AREA, DEVON	DEVON	258227 088540	None	✓					✓				02-Dec-19	
154			1063627	A disturbed cairn on the crest of a promontory above the right bank of the West Okement River.	Earthwork/ Ruined Structure	OKEHAMPTON RANGE, DARTMOOR TRAINING AREA, DEVON	DEVON	258350 086239	None		✓				✓				10-Jan-20	
155			1063632	A leat channel running SSE-NNW for 1km on the right bank of the West Okement River.	Earthwork	OKEHAMPTON RANGE, DARTMOOR TRAINING AREA, DEVON	DEVON	258038 086661	None		✓				✓				02-Dec-19	Much of this leat is now overwhelmed by marsh and melinae grass
156	MDV5557 MDV60359	1018910	1063642	A prehistoric settlement on Lints Tor comprising nine hut circles and fragments of enclosures.	Earthwork/ Ruined Structure	OKEHAMPTON RANGE, DARTMOOR TRAINING AREA, DEVON	DEVON	257750 087666	None	✓					✓				02-Dec-19	
157			1063789	Alleged tinnerns' cache. Natural feature.	Natural Feature	OKEHAMPTON RANGE, DARTMOOR TRAINING AREA, DEVON	DEVON	257150 257150	None											Natural feature Non-antiquity No photograph
158	MDV19435		1063795	Alleged barrow. Natural feature.	Natural Feature	OKEHAMPTON RANGE, DARTMOOR TRAINING AREA, DEVON	DEVON	257360 82850	None											Natural feature Non-antiquity No photograph
159	MDV39669		1063929	Two boundary stones located on the crest of the steep E facing slope above the Black-a-Ven Brook.	Upstanding Structure	OKEHAMPTON RANGE, DARTMOOR TRAINING AREA, DEVON	DEVON	259748 089145	None		✓					✓			02-Dec-19	Large water-filled erosion hollow at base of stone
160	MDV28090		1063932	Approximately 20 ha of streamworking remains flanking the Rattle Brook and its tributaries.	Earthwork	OKEHAMPTON RANGE, DARTMOOR TRAINING AREA, DEVON	DEVON	256206 085100	None	✓					✓				30-Dec-19	
161			1063939	The site of a nineteenth century observation post OP20 on Dinger Tor. There are no visible remains.	Levelled	OKEHAMPTON RANGE, DARTMOOR TRAINING AREA, DEVON	DEVON	258600 088100	None											No visible remains No photograph
162	MDV7721	1018928	1064225	A tinnerns' hut on east side of Brim Brook	Ruined Structure	OKEHAMPTON RANGE, DARTMOOR TRAINING AREA, DEVON	DEVON	259025 087657	None		✓				✓				10-Jan-20	
163			1064321	Alleged cairn (NF)	Not Found	OKEHAMPTON RANGE, DARTMOOR TRAINING AREA, DEVON	DEVON	262094 083940	None											Not found at this location No photograph
164	MDV28318		1064559	Alleged hut circle is a shell crater. Non archaeological feature.	Non-antiquity	OKEHAMPTON RANGE, DARTMOOR TRAINING AREA, DEVON	DEVON	256580 083370	None											Non-antiquity No photograph
165	MDV19434		1064574	A hut circle on the NW slope above the right bank of Western Red Lake.		OKEHAMPTON RANGE, DARTMOOR TRAINING AREA, DEVON	DEVON	256642 083118	None			✓			✓				05-Jan-20	A barely percieveable grassy earthwork
166	MDV7733		1064631	A ruined tinnerns' hut on the left bank of the River Tavy.		OKEHAMPTON RANGE, DARTMOOR TRAINING AREA, DEVON	DEVON	257175 083148	None		✓				✓				05-Jan-20	
167			1064647	A ruined tinnerns' hut beside an unnamed brook running E to W on the SW flank of Amicombe Hill.	Ruined Structure	OKEHAMPTON RANGE, DARTMOOR TRAINING AREA, DEVON	DEVON	256556 084266	None		✓				✓				30-Dec-19	
168			1064652	A ruined tinnerns' hut on the right bank of Amicombe Brook approximately 75m downstream from its confluence with Cut Combe Water.	Ruined Structure	OKEHAMPTON RANGE, DARTMOOR TRAINING AREA, DEVON	DEVON	257765 083815	None			✓			✓				05-Jan-20	
169			1064701	A line of tin pits on the moderate W flank of Little Kneeset.	Earthwork	OKEHAMPTON RANGE, DARTMOOR TRAINING AREA, DEVON	DEVON	258211 084091	None			✓				✓			10-Jan-20	
170	MDV3576		1064705	The remains of a substantial wheelpit and an adjacent dressing floor lie on the left bank floodplane of the Rattle Brook.	Ruined Structure	OKEHAMPTON RANGE, DARTMOOR TRAINING AREA, DEVON	DEVON	256307 084278	None	✓					✓				30-Dec-19	

TABLE 6

	B	C	D	E	F	G	H	I	J	K	L	M	N	O	P	Q	R	S	T	U
171	MDV26930		1143698	A dry leat channel extending NE to SW across the watershead dividing the Doe Tor Brook and the Willsworthy Brook.	Earthwork	OKEHAMPTON RANGE, DARTMOOR TRAINING AREA, DEVON	DEVON	254550 084726	None	√					√				30-Dec-19	
172			1147634	Alleged leat. Misinterpreted from AP. Probable footpath. (NF)	Non-antiquity	OKEHAMPTON RANGE, DARTMOOR TRAINING AREA, DEVON	DEVON		None											Non-antiquity
173	MDV28090		1159609	Approximately 2.5ha of denuded and overgrown streamworking remains lie on the right bank of Dead Lake and the Rattle Brook.	Earthwork	OKEHAMPTON RANGE, DARTMOOR TRAINING AREA, DEVON	DEVON	255859 084159	None	√					√				30-Dec-19	
174	MDV66657 MDV58438 MDV58439 MDV58440 MDV58441 MDV26792	1017897	1160554	An agglomerated prehistoric enclosure containing six stone hut circles and a post-medieval shelter on a south east facing slope of Higher Tor overlooking the valley of the River Taw.	Earthwork/ Ruined Structure	OKEHAMPTON RANGE, DARTMOOR TRAINING AREA, DEVON	DEVON	261509 091619	None		√				√				19-Nov-19	
175		1017988	1160572	Three stone hut circles situated on a south east slope of Higher Tor .	Earthwork/ Ruined Structure	OKEHAMPTON RANGE, DARTMOOR TRAINING AREA, DEVON	DEVON	261392 091433	None		√				√				24-Jan-20	
176	MDV50166	1011569	1184975	Four hut circles and two short lengths of enclosure wall on the right bank floodplain of the River Tavy at its confluence with the Rattle Brook.		OKEHAMPTON RANGE, DARTMOOR TRAINING AREA, DEVON	DEVON	256122 083722	None	√					√				05-Dec-19	
177			1184978	A dry leat channel on the left bank of the Rattle Brook.		OKEHAMPTON RANGE, DARTMOOR TRAINING AREA, DEVON	DEVON	256254 084461	None	√					√				30-Dec-19	
178	MDV59588	1018909	1209146	A robbed cairn on the crest of the N slope of Harter Hill above the right bank of the Black-a-ven Brook.	Earthwork/ Ruined Structure	OKEHAMPTON RANGE, DARTMOOR TRAINING AREA, DEVON	DEVON	260113 091908	None	√					√				19-Nov-19	
179	MDV60321	1016642	1233465	A cairn located on the northern flank of Metheral Hill.		OKEHAMPTON RANGE, DARTMOOR TRAINING AREA, DEVON	DEVON	262558 090115	None		√				√				24-Dec-19	
180	MDV60322	1016642	1233486	A small cairn on the northern flank of Metheral.		OKEHAMPTON RANGE, DARTMOOR TRAINING AREA, DEVON	DEVON	262482 090089	None		√				√				24-Dec-19	
181	MDV27478	1015760	1303230	Bronze Age reave south and east of Kennon Hill.	Earthwork	OKEHAMPTON RANGE, DARTMOOR TRAINING AREA, DEVON	DEVON	263870 088422	None	√					√				07-Dec-19	
182	MDV61330	1019226	1339454	Bronze Age round cairn situated on Black Down 410 metres south west of Anthony Stile.	Earthwork	OKEHAMPTON RANGE, DARTMOOR TRAINING AREA, DEVON	DEVON	258459 092323	None	√					√				09-Dec-19	
183	MDV61332	1019227	1339476	A disturbed Bronze Age round cairn containing a cist situated on Black Down	Earthwork/ Ruined Structure	OKEHAMPTON RANGE, DARTMOOR TRAINING AREA, DEVON	DEVON	257397 091532	None		√				√				16-Dec-19	
184	MDV66367	1020871	1376648	Bronze Age cist near the summit of Whitehorse Hill. Now destroyed following rescue excavations	Earthwork/ Ruined Structure	OKEHAMPTON RANGE, DARTMOOR TRAINING AREA, DEVON	DEVON	261742 085479	None		√					√			19-Jan-20	
185	MDV116550		1385912	A tinnerns' hut constructed in a tinnerns' gully among the extensive Dedlake abandoned tin workings.	Ruined Structure	OKEHAMPTON RANGE, DARTMOOR TRAINING AREA, DEVON	DEVON	255855 084209	None		√				√				30-Dec-19	
186			1385918	A crescentic mound, with some stone re-inforcemen. Probable s military target butt.	Earthwork	OKEHAMPTON RANGE, DARTMOOR TRAINING AREA, DEVON	DEVON	260427 086879	None	√					√				21-Jan-20	
187			1392929	Two pillow mounds on the eastern slope of Belstone Tor.	Earthwork	OKEHAMPTON RANGE, DARTMOOR TRAINING AREA, DEVON	DEVON	261613 091860	None	√					√				19-Nov-19	
188			1392934	A military boundary stone on Scarey Tor	Upstanding Structure	OKEHAMPTON RANGE, DARTMOOR TRAINING AREA, DEVON	DEVON	260732 082373	None	√					√				19-Nov-19	
189			1392941	A military boundary stone near Cullever Steps.	Upstanding Structure	OKEHAMPTON RANGE, DARTMOOR TRAINING AREA, DEVON	DEVON	260755 092060	None	√					√				19-Nov-19	
190			1393026	A recumbent boundary stone on the NE flank of Watern Tor.	Ruined Structure	OKEHAMPTON RANGE, DARTMOOR TRAINING AREA, DEVON	DEVON	263661 087049	None			√			√				07-Dec-19	
191			1393053	Two hut circles at the foot of the eastern slope below Wild Tor.	Earthwork	OKEHAMPTON RANGE, DARTMOOR TRAINING AREA, DEVON	DEVON	262753 087700	None		√				√				07-Dec-19	
192	MDV17241		1393244	A quarried outcrop of granite west of Higher Tor. Aledged tor cairn (doubtful).	Earthwork	OKEHAMPTON RANGE, DARTMOOR TRAINING AREA, DEVON	DEVON	261247 091574	None	√					√				19-Nov-19	
193			1393246	A post-medieval or later shelter built into the side of a clitter spread below the eastern side of Higher Tor.	Ruined Structure	OKEHAMPTON RANGE, DARTMOOR TRAINING AREA, DEVON	DEVON	261483 091626	None		√				√				19-Nov-19	
194	MDV12851		1393423	A ruinous rectangular building on the right bank of the Rattle Brook.	Ruined Structure	OKEHAMPTON RANGE, DARTMOOR TRAINING AREA, DEVON	DEVON	255846 085477	None			√			√				30-Dec-19	
195	MDV3176		1393427	Rattle Brook Tin Mine.	Earthwork/ Ruined Structure	OKEHAMPTON RANGE, DARTMOOR TRAINING AREA, DEVON	DEVON	255911 085698	None	√					√				30-Dec-19	
196	MDV12866		1393448	A small ruined shelter on the eastern hillside above the right bank of the Rattle Brook.	Ruined Structure	OKEHAMPTON RANGE, DARTMOOR TRAINING AREA, DEVON	DEVON	256109 084738	None		√				√				30-Dec-19	
197	MDV2106 MDV12202		1393451	Kerbeam Mine. Two opencast tin workings on the middle and lower slopes of Sharp Tor above the right bank of the Rattle Brook.	Earthwork	OKEHAMPTON RANGE, DARTMOOR TRAINING AREA, DEVON	DEVON	256163 084518	None	√					√				30-Dec-19	
198			1393494	Approximately 1.7ha of streamworking remains on the upper reaches of the Red-a-ven Brook.	Earthwork	OKEHAMPTON RANGE, DARTMOOR TRAINING AREA, DEVON	DEVON	258620 090112	None	√					√				15-Jan-20	
199	MDV52470 MDV12886	1010773 1010774	1393507	A hut circle, fragments of at least three contemporary enclosures and at least 20 clearance cairns on the crest of Homerton Hill.	Earthwork	OKEHAMPTON RANGE, DARTMOOR TRAINING AREA, DEVON	DEVON	256156 090478	None		√				√				16-Dec-19	Subtle remains disguised by a turf covering
200	MDV5577 MDV54276 MDV5571	1010597 1013422	1393516	A cairnfield containing 39 small irregular cairns on the crest and upper slopes of Longstone Hill.	Earthwork	OKEHAMPTON RANGE, DARTMOOR TRAINING AREA, DEVON	DEVON	256796 090819	None		√				√				16-Dec-19	
201			1395734	An unfinished millstone lies embedded in the turf some 800m SE of the flagstaff on Longstone Hill.	Relic	OKEHAMPTON RANGE, DARTMOOR TRAINING AREA, DEVON	DEVON	257376 090987	None	√					√				16-Dec-19	

TABLE 6

	B	C	D	E	F	G	H	I	J	K	L	M	N	O	P	Q	R	S	T	U
202	MDV103577		1395889	A cairn lies on the southern ridge of Homerton Hill.	Earthwork	OKEHAMPTON RANGE, DARTMOOR TRAINING AREA, DEVON	DEVON	256396 090170	None	√					√				16-Dec-19	
203	MDV19455		1395903	A boundary stone sited between Wild Tor Well and Gartaven Ford	Upstanding Structure	OKEHAMPTON RANGE, DARTMOOR TRAINING AREA, DEVON	DEVON	263160 087980	None	√					√				07-Dec-19	Water-filled erosion hollow at base
204			1395906	Alleged tinnerns' hut at Wild Tor Well. (NF)	Not Found	OKEHAMPTON RANGE, DARTMOOR TRAINING AREA, DEVON	DEVON		None											Not found at this location
205	MDV5572		1395909	Fragmentary prehistoric field system on a stony plateau overlooking the left bank of the Red-a-ven Brook.	Earthwork/ Ruined Structure	OKEHAMPTON RANGE, DARTMOOR TRAINING AREA, DEVON	DEVON	256820 091764	None		√				√				16-Dec-19	
206			1395925	0.6 hectares of unenclosed cultivation strips on the northern flank of Longstone Hill.	Earthwork	OKEHAMPTON RANGE, DARTMOOR TRAINING AREA, DEVON	DEVON	256686 091631	None	√					√				16-Dec-19	
207			1395932	An unfinished millstone lies embedded in the turf on the left bank of Steeperton Brook.	Relic	OKEHAMPTON RANGE, DARTMOOR TRAINING AREA, DEVON	DEVON	262393 088755	None	√					√				19-Nov-19	
208			1395937	An abandoned millstone on the slope to the east of Steeperton Brook	Relic	OKEHAMPTON RANGE, DARTMOOR TRAINING AREA, DEVON	DEVON	262351 089076	None	√					√				19-Nov-19	
209	MDV60257 MDV58788		1395963	Destroyed cairn on Halstock Down	Ruined Structure	OKEHAMPTON RANGE, DARTMOOR TRAINING AREA, DEVON	DEVON	259749 092163	None			√			√				09-Nov-19	
210	MDV120383		1396452	Site of former observation post on the east flank of Halstock Down.	Ruined Structure	OKEHAMPTON RANGE, DARTMOOR TRAINING AREA, DEVON	DEVON	260104 092429	None			√			√				09-Nov-19	
211			1396453	Two military earthworks on the eastern flank of Halstock Down	Earthwork	OKEHAMPTON RANGE, DARTMOOR TRAINING AREA, DEVON	DEVON	260123 092477	None	√					√				09-Nov-19	
212			1396461	A group of four mortar or machine gun emplacements on the south flank of Halstock down.	Earthwork	OKEHAMPTON RANGE, DARTMOOR TRAINING AREA, DEVON	DEVON	260140 092210	None	√						√			09-Nov-19	Very wet ground
213	MDV28947		1396475	The fragmentary remains of two trench systems adjacent to the military ring road on the northern flank of Rowtor.	Earthwork	OKEHAMPTON RANGE, DARTMOOR TRAINING AREA, DEVON	DEVON	259494 092257	None			√			√				09-Nov-19	Probably backfilled after disuse
214	MDV113591		1396500	A cluster of six military earthworks, probable firing positions, on the western flank of Black Down	Earthwork	OKEHAMPTON RANGE, DARTMOOR TRAINING AREA, DEVON	DEVON	257952 092029	None	√					√				09-Dec-19	
215	MDV27789	1424351	1396549	The earthwork remains of a former target railway run north to south from the lower south facing flank of Black Down to the Red-a-ven Brook immediately west of West Mill Tor.	Earthwork	OKEHAMPTON RANGE, DARTMOOR TRAINING AREA, DEVON	DEVON	258180 091646	None	√					√				09-Dec-19	
216			1396569	A series of artillery firing positions, possible targetry and other military earthworks on the saddle between Black Down and West Mill Tor.	Earthwork	OKEHAMPTON RANGE, DARTMOOR TRAINING AREA, DEVON	DEVON	258277 091668	None	√					√				09-Dec-19	
217	MDV27790		1396582	Former artillery target railway on the north flank of West Mill Tor .	Earthwork	OKEHAMPTON RANGE, DARTMOOR TRAINING AREA, DEVON	DEVON	258548 091721	None		√				√				09-Dec-19	
218			1396589	Two former artillery firing positions on the north flank of West Mill Tor.	Earthwork	OKEHAMPTON RANGE, DARTMOOR TRAINING AREA, DEVON	DEVON	258640 091627	None		√				√				09-Dec-19	
219	MDV113508		1396592	The granite footings for an early 20th century military semaphore post on the crest of Black Down.	Relic	OKEHAMPTON RANGE, DARTMOOR TRAINING AREA, DEVON	DEVON	258123 092258	None	√					√				09-Dec-19	
220	MDV113527		1396606	The former firing positions of F Range lie on the south flank of Black Down.	Ruined Structure	OKEHAMPTON RANGE, DARTMOOR TRAINING AREA, DEVON	DEVON	258296 092061	None	√						√			09-Dec-19	Rotting timbers and erosion
221			1396609	A boundary stone 100m west of Anthony Stile.	Upstanding Structure	OKEHAMPTON RANGE, DARTMOOR TRAINING AREA, DEVON	DEVON	258677 092551	None	√					√				09-Dec-19	
222			1396616	Four boundary stones above the right bank of the Moor Brook.	Upstanding Structure	OKEHAMPTON RANGE, DARTMOOR TRAINING AREA, DEVON	DEVON	259137 092661	None	√					√				09-Dec-19	
223	MDV120388		1396627	A boundary stone adjacent to the unmetalled track on the eastern edge of Halstock Down.	Upstanding Structure	OKEHAMPTON RANGE, DARTMOOR TRAINING AREA, DEVON	DEVON	260378 092560	None	√					√				09-Nov-19	
224			1396631	Two boundary stones 200m east of Winter Tor.	Upstanding Structure	OKEHAMPTON RANGE, DARTMOOR TRAINING AREA, DEVON	DEVON	261241 091486	None	√						√			09-Nov-19	Erosion caused by footpath
225			1396638	A series of military earthworks 1km north of Black Tor.	Earthworks	OKEHAMPTON RANGE, DARTMOOR TRAINING AREA, DEVON	DEVON	256913 090356	None	√					√				16-Dec-19	
226			1396683	Ruined Tinnerns' hut in the Small Brook streamworks.	Ruined Structure	OKEHAMPTON RANGE, DARTMOOR TRAINING AREA, DEVON	DEVON	262855 089769	None		√				√				24-Dec-19	
227			1396699	Approximately 10ha of streamworking remains flanking the Moor Brook from its source to the military ford on Black Down.	Earthwork	OKEHAMPTON RANGE, DARTMOOR TRAINING AREA, DEVON	DEVON	259138 091284	None	√					√				09-Dec-19	
228	MDV27370		1396711	The remains of a former artillery target railway on the plateau south of Row Tor.	Earthwork	OKEHAMPTON RANGE, DARTMOOR TRAINING AREA, DEVON	DEVON	259405 091211	None	√					√				09-Dec-19	
229	MDV63126		1397028	Black Down Mine. Abandoned copper mine in the Red-a-ven valley.	Earthwork/ Ruined Structure	OKEHAMPTON RANGE, DARTMOOR TRAINING AREA, DEVON	DEVON	257031 091683	None	√					√				16-Dec-19	
230			1397029	A boundary stone at a ford on the Black-a-ven Brook	Upstanding Structure	OKEHAMPTON RANGE, DARTMOOR TRAINING AREA, DEVON	DEVON	260019 091921	None	√					√				09-Nov-19	
231	MDV27370		1397720	The infrastructure of an abandoned target railway lies on the plateau 550m south of Rowtor	Earthwork	OKEHAMPTON RANGE, DARTMOOR TRAINING AREA, DEVON	DEVON	259411 091066	None	√				√					09-Nov-19	Engine shed has had some structural repairs since last
232	MDV64890		1397879	A ruined rectangular shelter on the right bank of the West Okement River below Black-a-tor Copse.	Ruined Structure	OKEHAMPTON RANGE, DARTMOOR TRAINING AREA, DEVON	DEVON	257181 088422	None		√				√				02-Dec-19	
233	MDV103528		1397886	Two, possibly three, very crude hut circles and two small, irregular enclosures in an area of dense clitter 240m NE of Sandy Ford.	Earthwork/ Ruined Structure	OKEHAMPTON RANGE, DARTMOOR TRAINING AREA, DEVON	DEVON	257595 088082	None		√				√				02-Dec-19	
234	MDV19460		1398450	An inscribed boundary rock at Ruelake Pit.	Upstanding Structure	OKEHAMPTON RANGE, DARTMOOR TRAINING AREA, DEVON	DEVON	263915 088767	None	√					√				07-Dec-19	

TABLE 6

	B	C	D	E	F	G	H	I	J	K	L	M	N	O	P	Q	R	S	T	U
235			1398451	An inscribed boundary rock at Gartaven Ford.	Natural Feature	OKEHAMPTON RANGE, DARTMOOR TRAINING AREA, DEVON	DEVON	263495 088602	None	✓					✓				07-Dec-19	
236			1398456	An abandoned former artillery observation post lies on the gentle south east facing slope at Curtery Clitters	Upstanding Structure	OKEHAMPTON RANGE, DARTMOOR TRAINING AREA, DEVON	DEVON	259092 089717	None		✓				✓				15-Jan-20	
237			1398487	A disused leat which diverted water from the head of Gallaven Brook to the west and south sides of Kennon Hill.	Earthwork	OKEHAMPTON RANGE, DARTMOOR TRAINING AREA, DEVON	DEVON	263844 088781	None	✓					✓				07-Dec-19	Course of the leat adopted by footpath on places
238		1021214	1398493	Tin streamworks at Great Links Tor and Doe Tor (Only part of site within Okehampton Range)	Earthwork	OKEHAMPTON RANGE, DARTMOOR TRAINING AREA, DEVON	DEVON	255269 085774	None	✓					✓				30-Dec-19	Only part of site within Okehampton Range
239			1398502	Stone clearance or unfinished enclosure wall south of West Mill Tor. Incorporates stone reinforced foxholes.	Earthwork/ Ruined Structure	OKEHAMPTON RANGE, DARTMOOR TRAINING AREA, DEVON	DEVON	259015 090587	None	✓					✓				15-Jan-20	Foxholes may be later intrusion
240	MDV113546		1398641	A disused artillery observation post on East Mill Tor.	Ruined Structure	OKEHAMPTON RANGE, DARTMOOR TRAINING AREA, DEVON	DEVON	260017 089573	None			✓			✓				16-Jan-20	
241			WA1001	Ford	No-antiquity	OKEHAMPTON RANGE, DARTMOOR TRAINING AREA, DEVON	DEVON	260608 92140	None	✓					✓				21-Jan-20	
242			WA1002	Boundary Marker marked WD 18.	Upstanding Structure	OKEHAMPTON RANGE, DARTMOOR TRAINING AREA, DEVON	DEVON	254465 084558	None	✓						✓			30-Dec-19	Erosion around base of stone
243			WA1003	Upright granite boundary marker, inscribed WD 16 on its eastern face.	Upstanding Structure	OKEHAMPTON RANGE, DARTMOOR TRAINING AREA, DEVON	DEVON	254455 084841	None	✓						✓			30-Dec-19	Erosion around base of stone
244			WA1004	Boundary stone on the east of East Okement River by a ford.	Upstanding Structure	OKEHAMPTON RANGE, DARTMOOR TRAINING AREA, DEVON	DEVON	260650 090998	None	✓					✓				21-Jan-20	
245			WA1005	Evidence for tin working in the upper reaches of Wallabrook Head OUTSIDE OKEHAMPTON TRAINING AREA. See WILLSWORTHY RECORDS.	Upstanding Structure	OKEHAMPTON RANGE, DARTMOOR TRAINING AREA, DEVON	DEVON	254250 084495	None											
246			WA1006	Structure associated with tin streamworks on southern bank of the Doetor Brook. OUTSIDE OKEHAMPTON TRAINING AREA	Upstanding Structure	OKEHAMPTON RANGE, DARTMOOR TRAINING AREA, DEVON	DEVON	254860 085850	None											
247			WA1007	Roughed out millstone identified in clitter field to the north east of the ford over Red-a-ven brook	Relic	OKEHAMPTON RANGE, DARTMOOR TRAINING AREA, DEVON	DEVON	258009 091263	None	✓					✓				09-Dec-19	
248			WA1008	Modern dam/reservoir on Red-a-ven brook at southern end of target railway.	Upstanding Structure	OKEHAMPTON RANGE, DARTMOOR TRAINING AREA, DEVON	DEVON	258143 091140	None	✓					✓				09-Dec-19	
249	MDV4378		WA1009	Memorial stone on Whitehorse Hill	Upstanding Structure	OKEHAMPTON RANGE, DARTMOOR TRAINING AREA, DEVON	DEVON	261762 085497	None	✓						✓			19-Jan-20	
250	MDV112886		WA1010	Memorial stone on Whitehorse Hill	Upstanding Structure	OKEHAMPTON RANGE, DARTMOOR TRAINING AREA, DEVON	DEVON	261542 085065	None	✓						✓			19-Jan-20	Sited in soft, wet ground
251			WA1011	Unfinished millstone identified to the south east of a tinnerns' hut on the east bank of Steeperton Brook.	Relic/Not found	OKEHAMPTON RANGE, DARTMOOR TRAINING AREA, DEVON	DEVON	262357 088988	None											Not found at this location
252			WA1012	A circular shelter constructed close to the south western corner of enclosure 967697. Probably modern	Ruined Structure/ Non-Antiquity	OKEHAMPTON RANGE, DARTMOOR TRAINING AREA, DEVON	DEVON	261918 089668	None	✓					✓				24-Dec-19	Non antiquity
253			WA1013	Clearance enclosures on eastern slope of Wild Tor. Date uncertain	Earthwork	OKEHAMPTON RANGE, DARTMOOR TRAINING AREA, DEVON	DEVON	262701 087676	None	✓					✓				07-Dec-19	
254			WA1014	Boundary rock - OP carved into natural formation of Thirlstone Rock on Watern Tor, close to natural hole in formation.	Natural Feature	OKEHAMPTON RANGE, DARTMOOR TRAINING AREA, DEVON	DEVON	262917 086854	None	✓					✓				07-Dec-19	Non antiquity
255			WA1015	Granite paved ford with area replaced by 20th c concrete.	Non-antiquity	OKEHAMPTON RANGE, DARTMOOR TRAINING AREA, DEVON	DEVON	260746 089188	None	✓					✓				19-Nov-19	
256			WA1016	Three modern range firing positions with timber revetments and earth bunds surrounding a concrete base. A large stop butt survives to the south.	Upstanding Structure/ Earthwork/ Non-Antiquity	OKEHAMPTON RANGE, DARTMOOR TRAINING AREA, DEVON	DEVON	258551 091723	None	✓					✓				09-Dec-19	Stop butt now included in this asset
257			SWL 1017	Earthwork remains of slit trenches on Longstone Hill	Earthworks	OKEHAMPTON RANGE, DARTMOOR TRAINING AREA, DEVON	DEVON	256829 090888	None	✓					✓				16-Dec-19	
258			SWL 1018	A section of metaled trackway lined with stone kerbss near ford over Red-a-Ven	Earthworks	OKEHAMPTON RANGE, DARTMOOR TRAINING AREA, DEVON	DEVON	257879 091182	None	✓					✓				09-Dec-19	
259			SWL 1019	Small ruined shelter or small-arms firing position/trench WSW of Red-a-ven Ford	Ruined structure	OKEHAMPTON RANGE, DARTMOOR TRAINING AREA, DEVON	DEVON	257819 091082	None			✓			✓				09-Dec-19	
260	MDV126752		SWL 1020	A firing position on the ridge N of Hangingstone Hill.	Earthworks	OKEHAMPTON RANGE, DARTMOOR TRAINING AREA, DEVON	DEVON	261336 087323	None	✓					✓				19-Nov-19	
261	MDV126755		SWL 1021	Stony mounds on the ridge N of Hangingstone Hill. Possible cairns or clearance	Earthworks	OKEHAMPTON RANGE, DARTMOOR TRAINING AREA, DEVON	DEVON	261338 087233	None			✓			✓				19-Nov-19	
262			SWL 1022	Tin pits near East Okement Head	Earthworks	OKEHAMPTON RANGE, DARTMOOR TRAINING AREA, DEVON	DEVON	259995 089226	None	✓					✓				16-Jan-20	Formerly part of 831465
263			SWL 1023	Stony bank on the NW lower slope of Yes Tor. Clearance or unfinished enclosure.	Earthwork	OKEHAMPTON RANGE, DARTMOOR TRAINING AREA, DEVON	DEVON	257307 090811	None	✓					✓				16-Dec-19	
264			SWL 1024	Bondary stone inscribed WD 21	Upstanding Structure	OKEHAMPTON RANGE, DARTMOOR TRAINING AREA, DEVON	DEVON	256123 084043	None	✓					✓				30-Dec-19	
265			SWL 1025	Large shell crater 470m NNE of Red-a-ven Ford.	Earthworks	OKEHAMPTON RANGE, DARTMOOR TRAINING AREA, DEVON	DEVON	258353 091582	None	✓					✓				09-Dec-19	
266			SWL 1026	Memorial stone on Whitehorse Hill.	Upstanding Structure	OKEHAMPTON RANGE, DARTMOOR TRAINING AREA, DEVON	DEVON	262015 085539	None	✓					✓				19-Jan-20	
267	MDV107564		SWL 1027	Meiler peat charcoal platforms on Wild Tor Ridge.	Earthwork	OKEHAMPTON RANGE, DARTMOOR TRAINING AREA, DEVON	DEVON	262142 087072	None	✓						✓			07-Dec-19	Some meilers affected by animal erosion
268			SWL 1028	Small ruined, stone-built shelter set amidst charcoal meilers on Wild Tor Ridge.	Ruined Structure	OKEHAMPTON RANGE, DARTMOOR TRAINING AREA, DEVON	DEVON	261985 087069	None			✓			✓				07-Dec-19	

TABLE 6

	B	C	D	E	F	G	H	I	J	K	L	M	N	O	P	Q	R	S	T	U
269			SWL 1029	Rectangular stone structure on Wild Tor Ridge. Purpose and dateunknown.	Ruined Structure	OKEHAMPTON RANGE, DARTMOOR TRAINING AREA, DEVON	DEVON	262212 087116	None	√					√				07-Dec-19	
270			SWL 1030	Memorial stone on the west side of Whitehorse Hill	Upstanding Structure	OKEHAMPTON RANGE, DARTMOOR TRAINING AREA, DEVON	DEVON	261466 085027	None	√								√	19-Dec-20	Missing - removed or stolen.
271			SWL 1031	Boundary stone bearing the inscription WD30 on its southern face.	Upstanding Structure	OKEHAMPTON RANGE, DARTMOOR TRAINING AREA, DEVON	DEVON	255478 084609	None	√					√				30-Dec-19	Sited at the foot of an eroding peat bank
272	MDV66658 MDV66659	1021043	SWL 1032	Three or four ruined hut circles on Higher Tor.	Ruined Structure	OKEHAMPTON RANGE, DARTMOOR TRAINING AREA, DEVON	DEVON	261324 91733	None	√					√				19-Nov-19	Omitted from 2010 survey
273			SWL 1033	An abandoned millstone on the west bank of Steeperton Brook, beside the track from the ford.	Relic	OKEHAMPTON RANGE, DARTMOOR TRAINING AREA, DEVON	DEVON	262347 88761	None	√					√				19-Nov-19	
274			SWL 1034	An area of shell craters within which several have been adapted into foxholes with stone breastwork.	Ruined Structure	OKEHAMPTON RANGE, DARTMOOR TRAINING AREA, DEVON	DEVON	259020 89690	None			√			√				15-Jan-20	Added to list January 2020
275			SWL 1035	A ruined rectangular building on the east slopes of West Mill Tor.	Ruined Structure	OKEHAMPTON RANGE, DARTMOOR TRAINING AREA, DEVON	DEVON	258935 90809	None		√				√				15-Jan-20	Added to list January 2020
276			SWL 1036	The very fragmentary base of a ruined rectangular structure.	Ruined Structure	OKEHAMPTON RANGE, DARTMOOR TRAINING AREA, DEVON	DEVON	260015 89575	None			√			√				15-Jan-20	Added to list January 2020
277	MDV60257 MDV58788	1016634	SWL 1037	A small cairnlike feature on the lower north slope of Row Tor.	Earthwork	OKEHAMPTON RANGE, DARTMOOR TRAINING AREA, DEVON	DEVON	259768 91900	None		√				√				21-Jan-20	Added to list January 2020

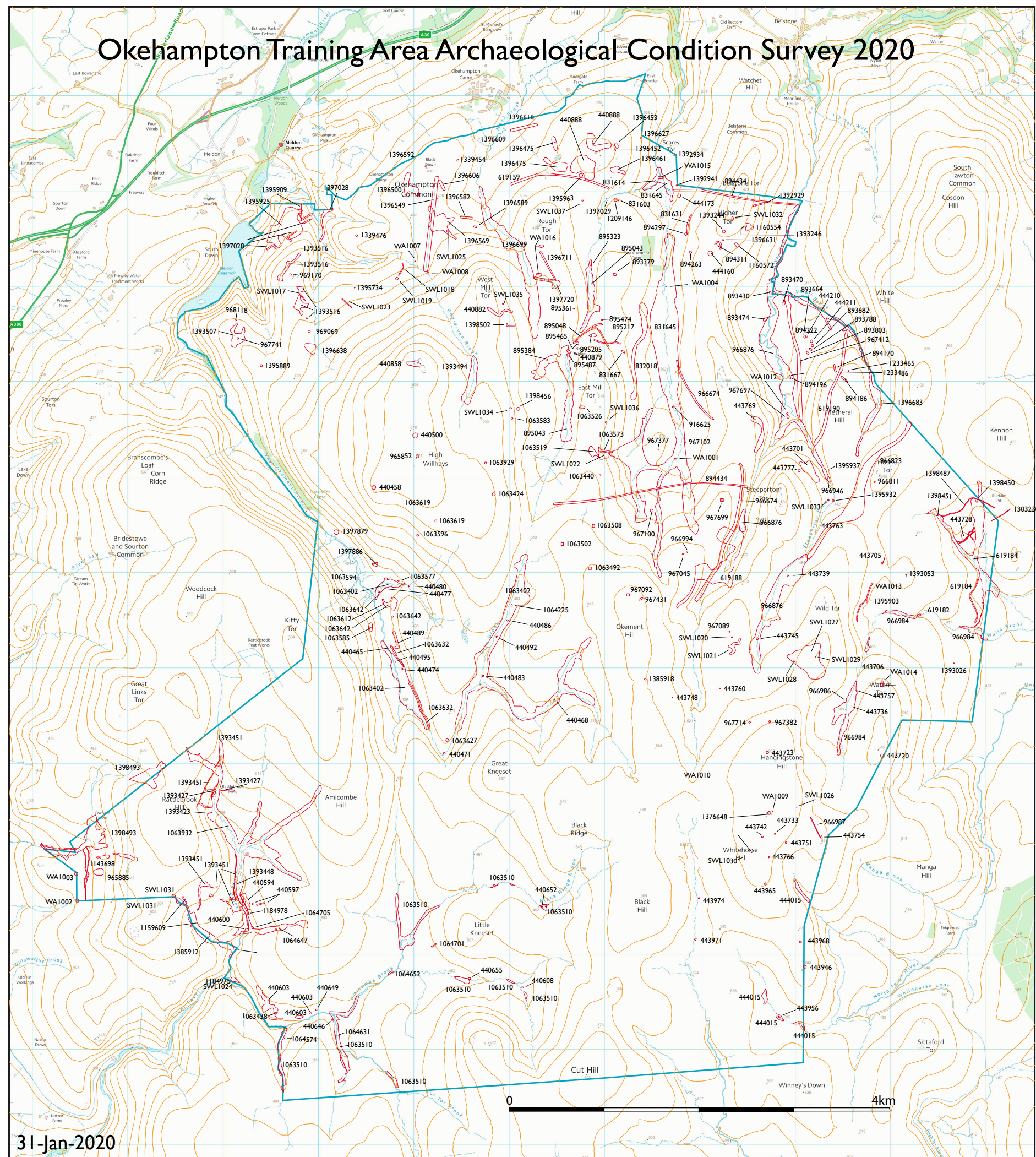


Fig 2 Map of Okehampton Training Area, including all recorded sites with MoD numbers. Updated January 2020

OS open data (Ordnance survey © Crown copyright and database right).