

Air Quality and Dust Monitoring Monthly Report – June 2021 Birmingham City Council



Department for Transport

High Speed Two (HS2) Limited has been tasked by the Department for Transport (DfT) with managing the delivery of a new national high speed rail network. It is a non-departmental public body wholly owned by the DfT.

High Speed Two (HS2) Limited,
Two Snowhill
Snow Hill Queensway
Birmingham B4 6GA

Telephone: 08081 434 434

General email enquiries: HS2enquiries@hs2.org.uk

Website: www.gov.uk/hs2

A report prepared by EWCs and MWCCs on behalf of HS2 Ltd.

High Speed Two (HS2) Limited has actively considered the needs of blind and partially sighted people in accessing this document. The text will be made available in full on the HS2 website. The text may be freely downloaded and translated by individuals or organisations for conversion into other accessible formats. If you have other needs in this regard please contact High Speed Two (HS2) Limited.

© High Speed Two (HS2) Limited, 2021, except where otherwise stated.

Copyright in the typographical arrangement rests with High Speed Two (HS2) Limited.

This information is licensed under the Open Government Licence v2.0. To view this licence, visit www.nationalarchives.gov.uk/doc/open-government-licence/version/2 **OGI** or write to the Information Policy Team, The National Archives, Kew, London TW9 4DU, or e-mail: psi@nationalarchives.gsi.gov.uk. Where we have identified any third-party copyright information you will need to obtain permission from the copyright holders concerned.



Printed in Great Britain on paper containing at least 75% recycled fibre.

Monthly Summary

- 1.1.1 This Summary Report is published in fulfilment of commitments detailed in the High-Speed Rail (London-West Midlands) Environmental Minimum Requirements, Annex 1: Code of Construction Practice, for the nominated undertaker to present the results of dust monitoring undertaken within Birmingham City Council (BCC) during June 2021.
- 1.1.2 Figure 1 and Figure 2 in Appendix A present the current worksites within BCC together with dust monitoring locations for June 2021.
- 1.1.3 This summary should be read in conjunction with the overview monitoring report monthly available from www.gov.uk/government/collections/monitoring-the-environmental-effects-of-hs2, which highlights: the applicable standards and guidance, as well as the air quality and dust monitoring methodologies to be implemented by nominated undertakers throughout construction.
- 1.1.4 The current phase of works commenced within BCC during July 2018 and is expected to be completed by 2025. The current phase of works, at the Birmingham Museum Trust (BMT), Curzon Street Station and Washwood Heath Depot are presented in Appendix A, Figures 1 and Figure 2. Activities for each worksite during May 2021 included:
- Ground remediation and utility diversion works at Curzon Street Station;
 - Mobilisation and setup of the compound area and haulage routes at Washwood Heath Depot; and
 - Demolition and crushing of existing concrete foundations on site at Washwood Heath Depot.
- 1.1.5 There are six (6) dust monitors installed for the current phase of works within BCC. Two (2) dust monitors are installed at the BMT (one inside the building (artefact storage area) and the other outside the building), two (2) installed at Curzon Street Station and two (2) installed at the Washwood Heath Depot, near receptors on Drews Lane and Common Lane. The Washwood Heath Depot site returned a low risk rating for dust soiling and health effects; therefore, automatic monitoring is not required at this site, however monitoring is undertaken on a trial basis to test a solar panel and battery power kit before additional solar power kits are deployed at other construction assets. Dust Risk Assessments for the other worksites returned a high dust risk rating.
- 1.1.6 Dust monitoring locations and results for June 2021 are presented in Appendix B, Table 1 together with line charts for June 2021 from each dust monitor presented in Figures 3 to 8. All continuous dust monitoring is undertaken using indicative monitors. Despite being Environment Agency (MCERTS) certified, indicative monitors carry a higher level of uncertainty than reference monitors, and therefore cannot be strictly compared with Air Quality Standards

for human health and the environment. The purpose of the monitoring undertaken is to ensure the effectiveness of the on-site mitigation.

- 1.1.7 The trigger level for PM₁₀ concentrations of 190 µg/m³, over a 1-hour period, in accordance with the updated guidance document '*Guidance on Monitoring in the Vicinity of Demolition and Construction Sites – (October 2018)*' has been applied.
- 1.1.8 There were no (0) dust trigger alerts recorded during the monitoring period (June 2021).
- 1.1.9 The data capture for monitor #552 was below 90% for the month of June 2021 due to power issues, which have now been resolved.
- 1.1.10 There were no (0) complaints, relating to dust or air quality, received during this reporting period (June 2021).

Appendix A – Worksite and Dust Monitoring Locations

Figure 1: Birmingham City Council Worksites and monitoring locations during June 2021.

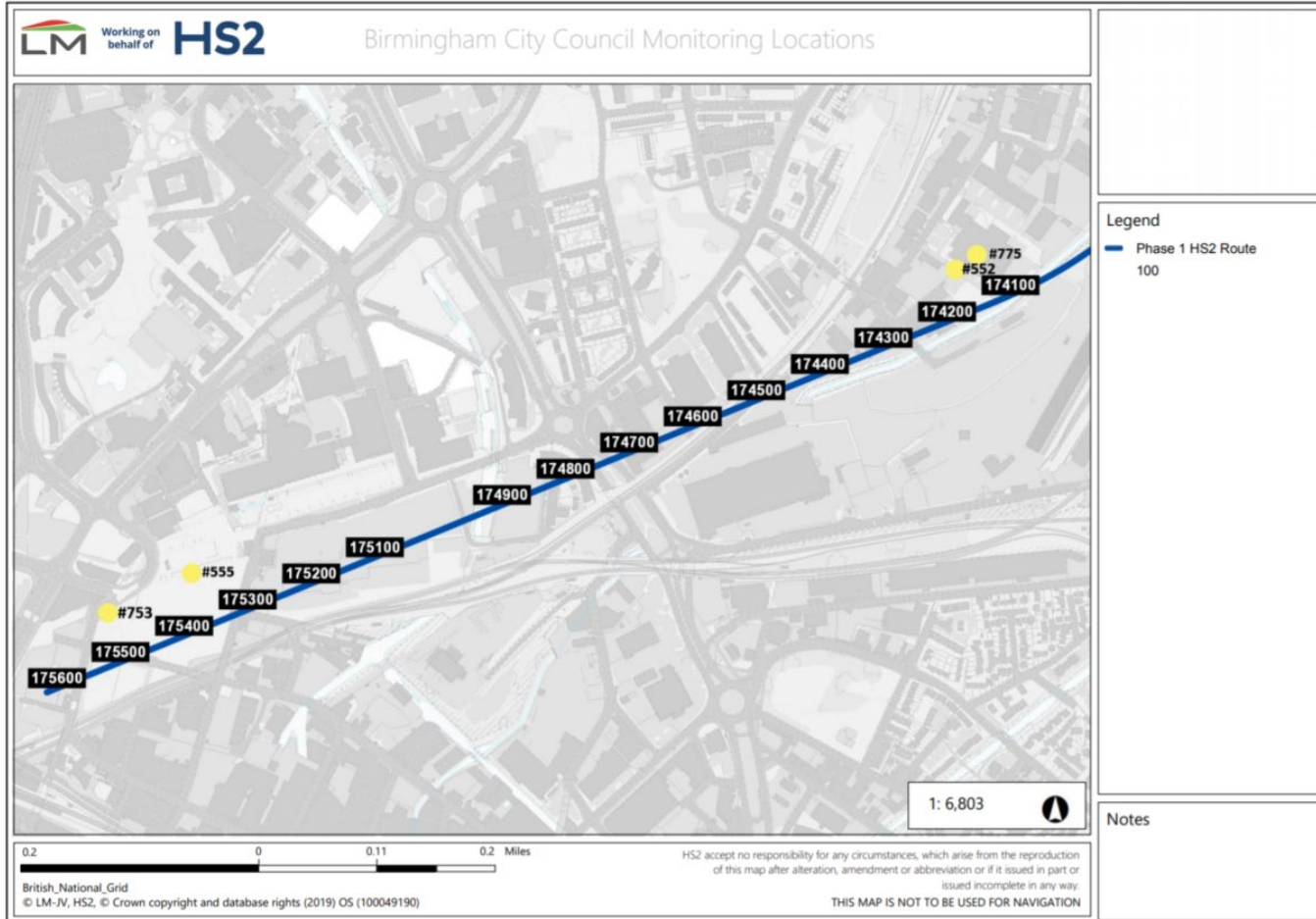
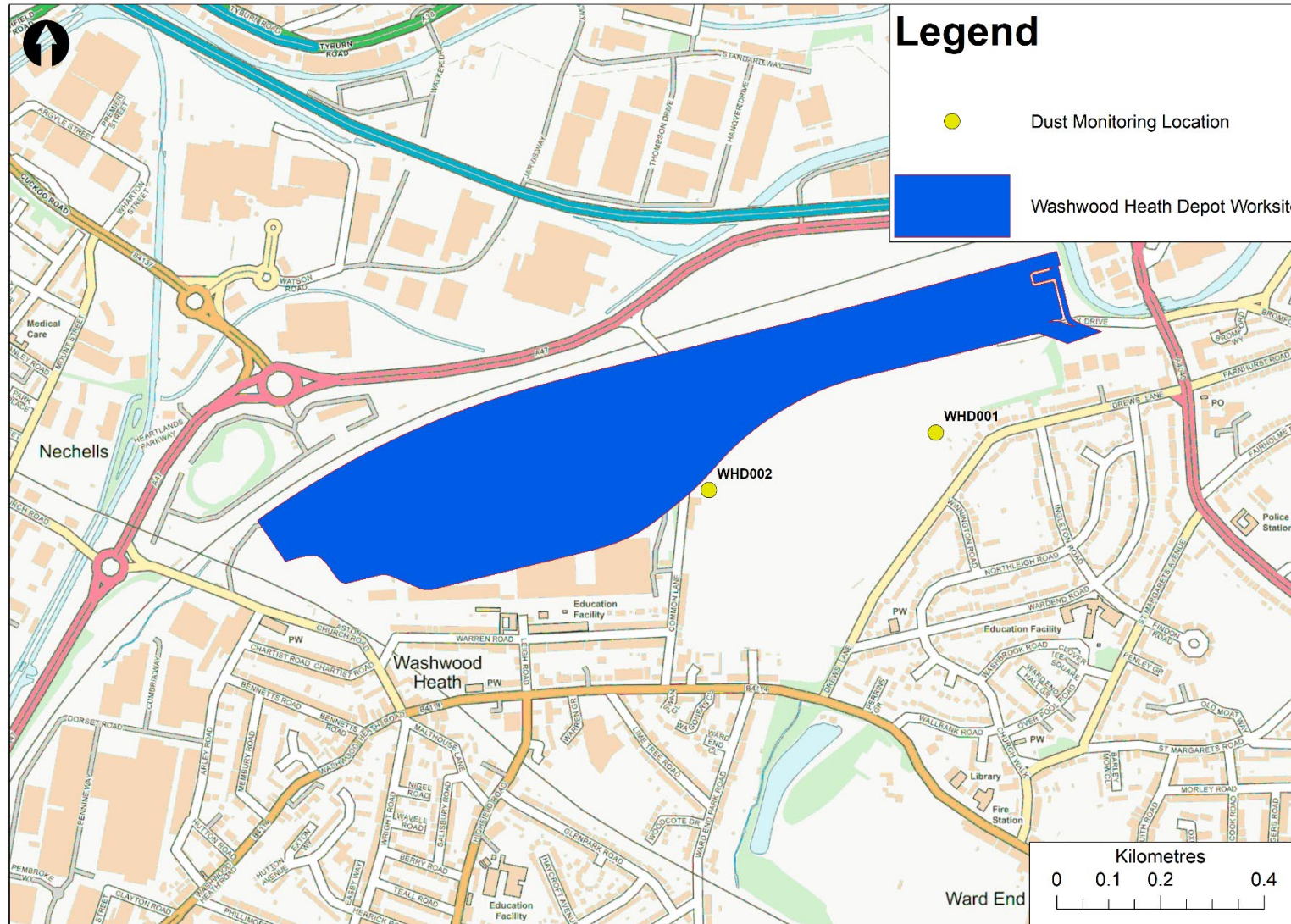


Figure 2: Birmingham City Council Worksites and monitoring locations during June 2021.



Appendix B – Dust Monitoring Results

Table 1: Dust monitoring locations and June 2021 Results

Monitoring site ID	Coordinates (X,Y)	Location description	Dust risk rating for site	Monitoring site active during period	Change to site since previous period report	Mean 1-hour PM ₁₀ concentration (µg/m ³)	Minimum 1-hour PM ₁₀ concentration (µg/m ³)	Maximum 1-hour PM ₁₀ concentration (µg/m ³)	Number of 1-hour periods exceeding trigger level of 190 µg/m ³	Data capture rate (%)
Dust #552 (old #82)	408811, 287485	Monitor outside the building	H	N/A	N/A	9.5	0.4	24.8	0	83.4
Dust #775 (old #85)	408841, 287529	Monitor secured inside the building	H	N/A	N/A	7.8	5.8	31.8	0	92.9
Dust #530 (old #555)	407702, 287079	Curzon Street Station HS2 Site	H	N/A	N/A	5.8	0.2	28.5	0	97.3
Dust #753	407619, 287006	Curzon Street Station HS2 Site	H	N/A	N/A	4.5	0.1	26.2	0	88.2
WHD001	411221, 289245	Washwood Heath Depot, near receptors on Drews Lane	L	Yes	No	8.3	1.1	58.0	0	100
WHD002	410758, 289130	Washwood Heath Depot, near receptors on Common Lane	L	Yes	No	4.6	0.4	19.4	0	100

Figure 3: Construction dust hourly mean indicative PM₁₀ concentration for Dust #552 (June 2021)

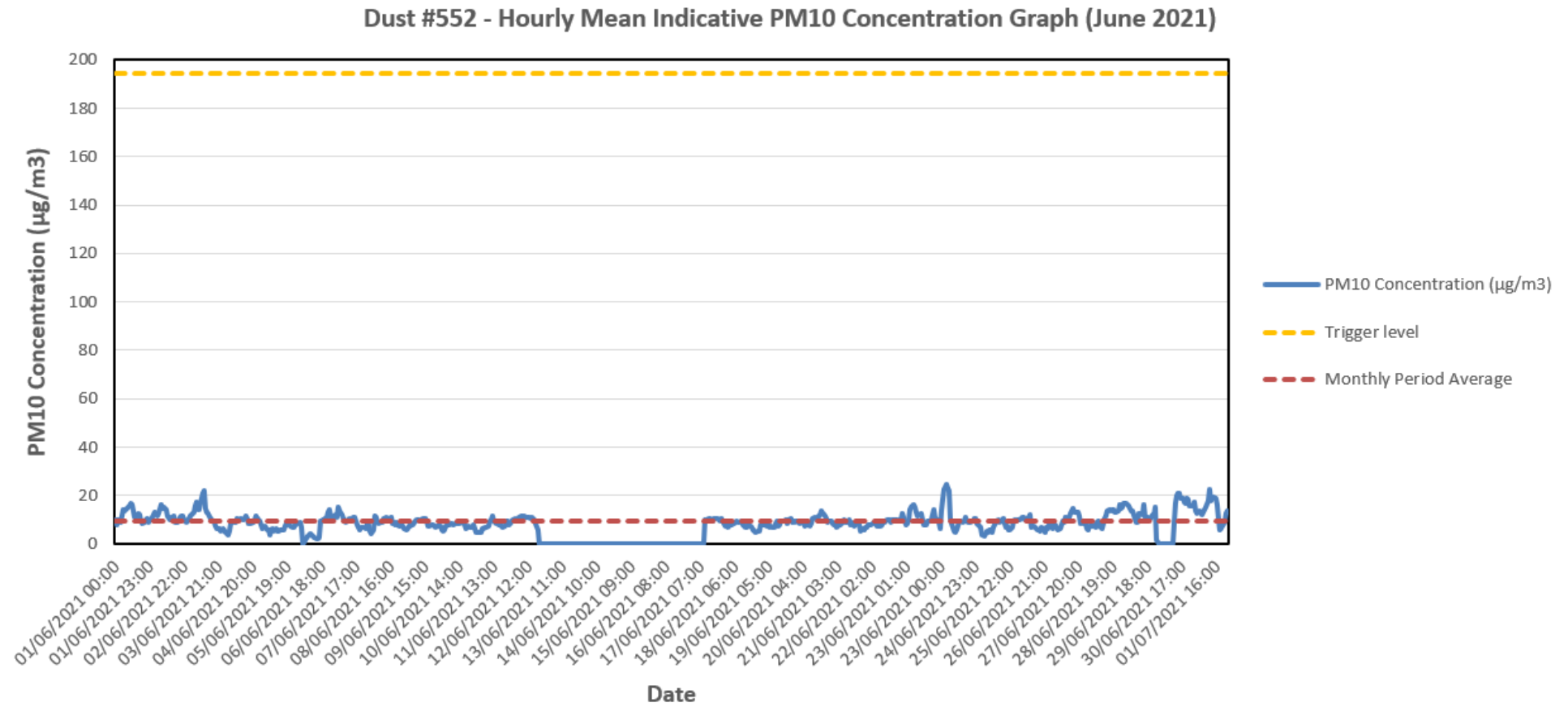


Figure 4: Construction dust hourly mean indicative PM₁₀ concentration for Dust #775 (June 2021)

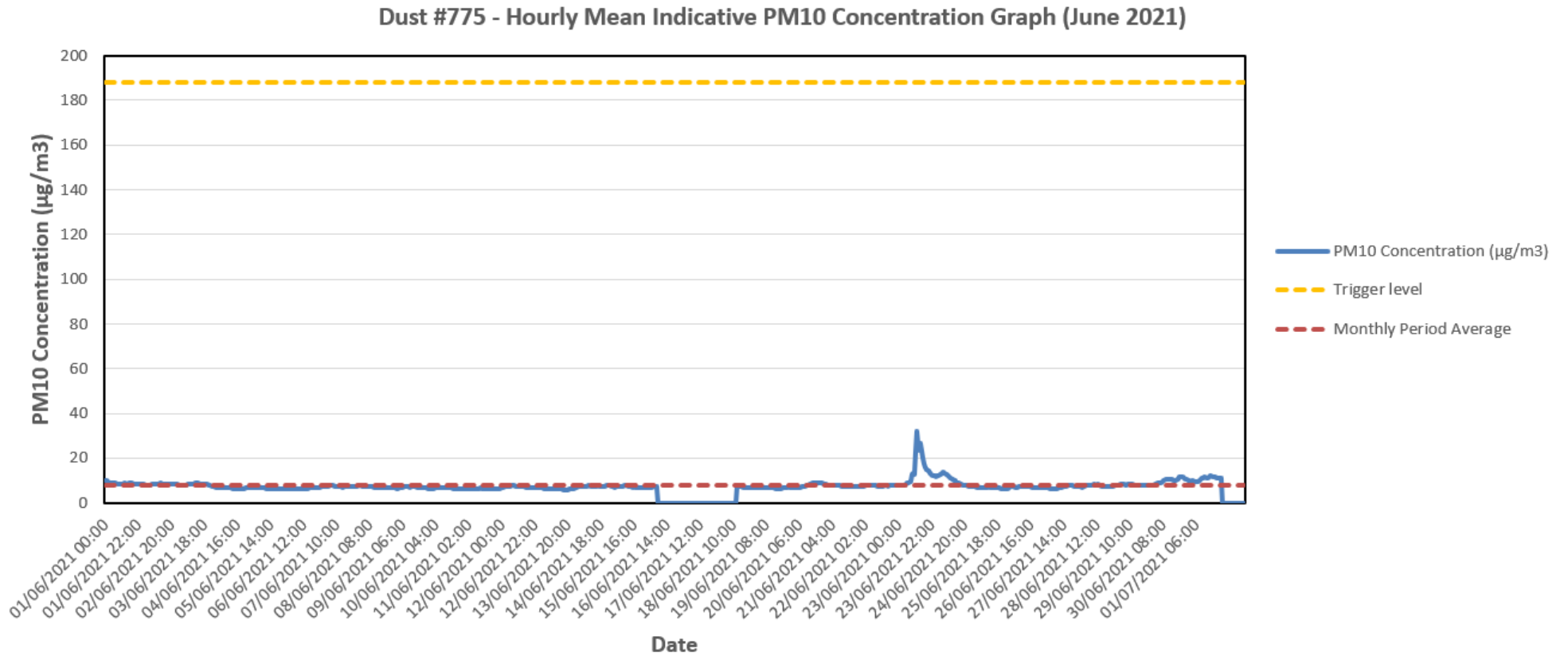


Figure 5: Construction dust hourly mean indicative PM₁₀ concentration for Dust #530 (old #555) (June 2021)

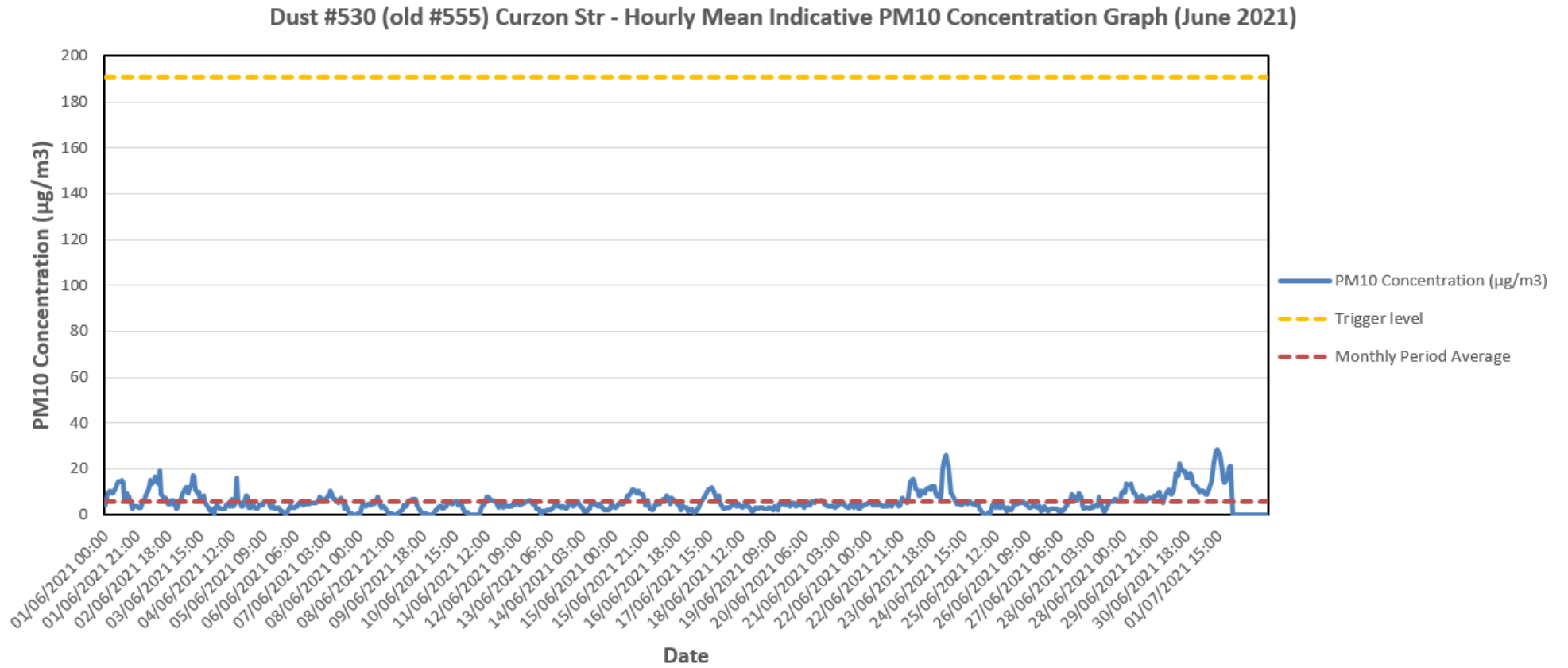


Figure 6: Construction dust hourly mean indicative PM₁₀ concentration for Dust #753 (June 2021)

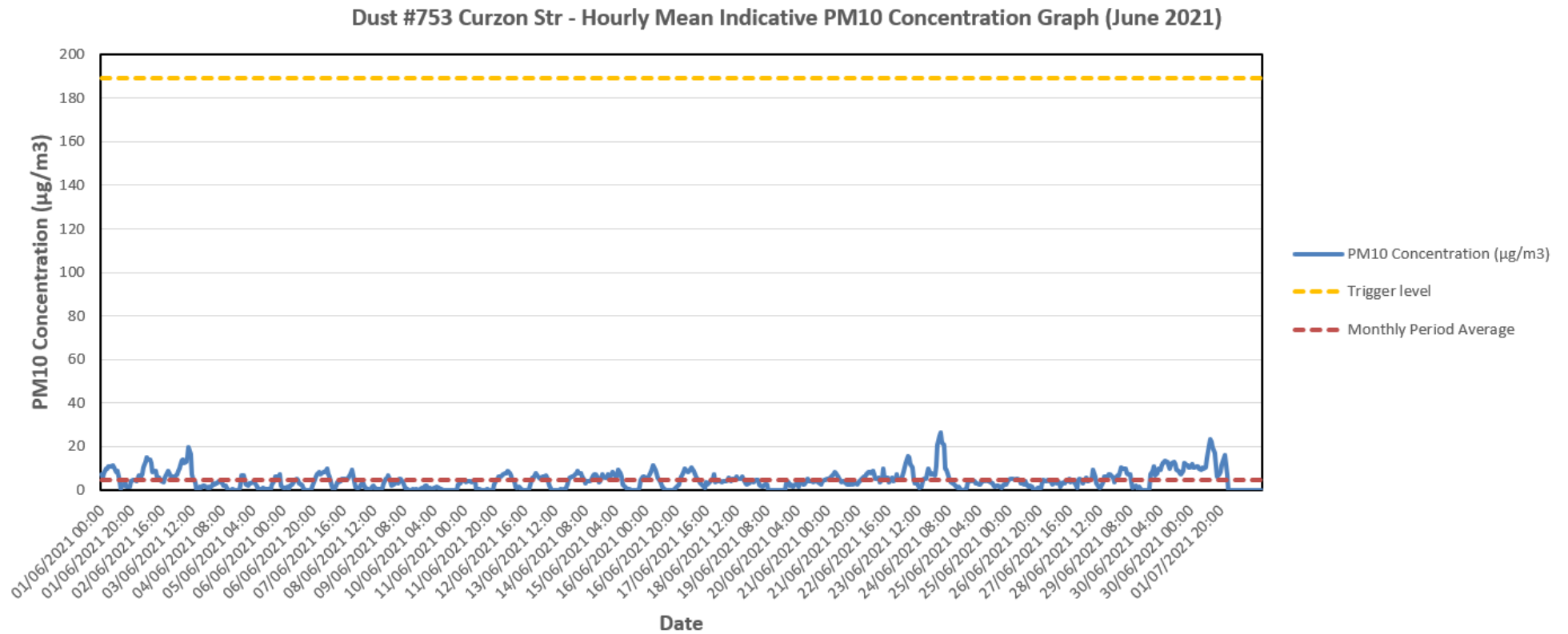


Figure 7: Construction dust 1-hour mean mean indicative PM₁₀ concentration for dust monitor WHD001 (June 2021)

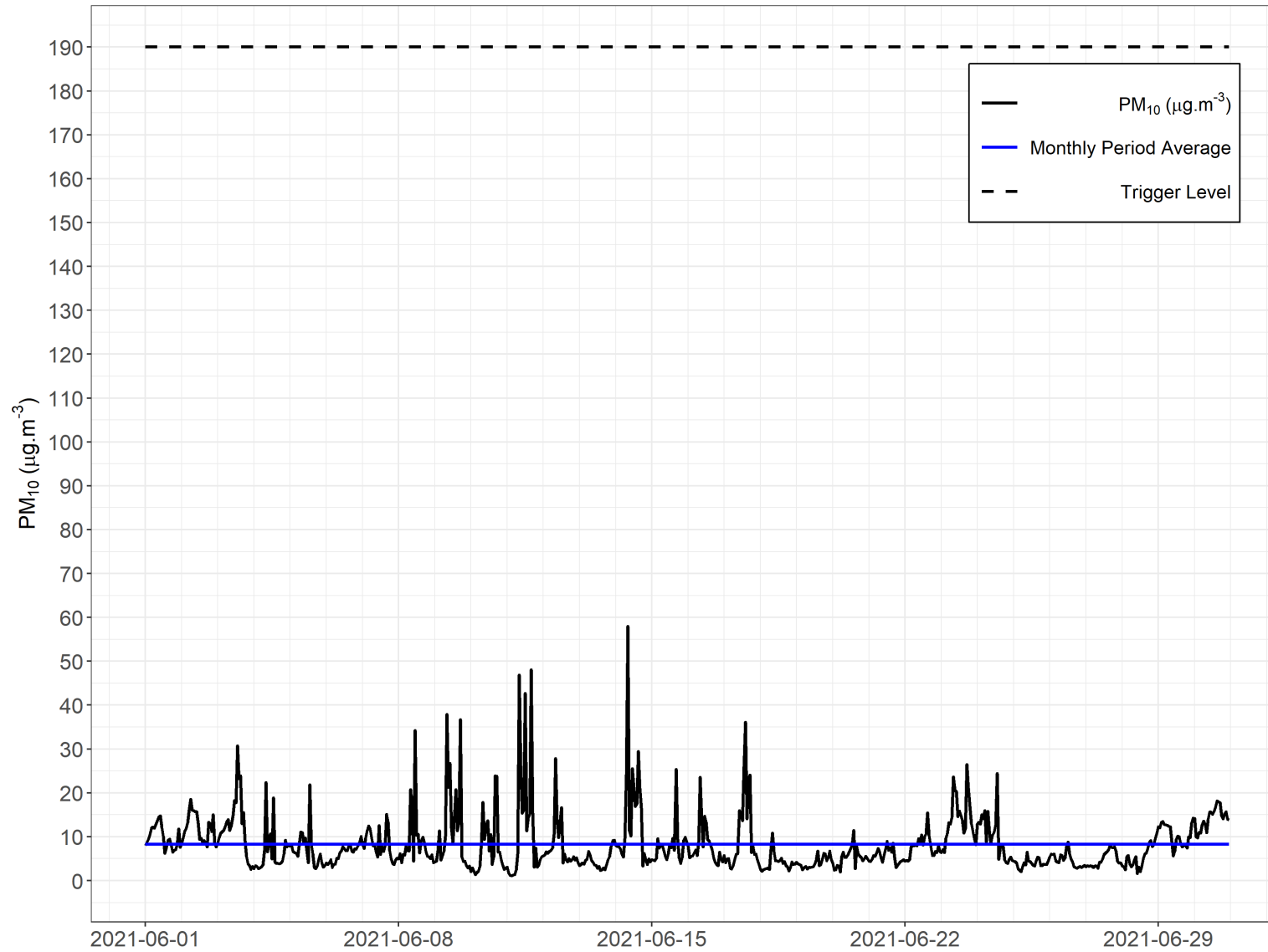


Figure 8: Construction dust 1-hour mean mean indicative PM10 concentration for dust monitor WHD002 (June 2021)

