

## Appendix L – Envirocheck Reports

- Envirocheck 259484194
- Envirocheck 259487084
  
- *Envirocheck 244506740 is in Appendix C Data Gap Analysis memorandum*
- *Envirocheck 244510776 is in Appendix C Data Gap Analysis memorandum*

## Envirocheck<sup>®</sup> Report:

### Datasheet

#### Order Details:

**Order Number:**

259484194\_1\_1

**Customer Reference:**

60632092

**National Grid Reference:**

522240, 181780

**Slice:**

A

**Site Area (Ha):**

7.22

**Search Buffer (m):**

1000

#### Site Details:

Wormwood Scrubs

LONDON

W12 0AE

#### Client Details:

Ms M Vigano

Aecom Infrastructure & Environment UK Ltd

2nd Floor, St Georges House

5 St Georges Road

London

SW19 4DR



Report Section	Page Number
Summary	-
Agency & Hydrological	1
Waste	29
Hazardous Substances	34
Geological	35
Industrial Land Use	41
Sensitive Land Use	85
Data Currency	86
Data Suppliers	94
Useful Contacts	95

### Introduction

The Environment Act 1995 has made site sensitivity a key issue, as the legislation pays as much attention to the pathways by which contamination could spread, and to the vulnerable targets of contamination, as it does the potential sources of contamination. For this reason, Landmark's Site Sensitivity maps and Datasheet(s) place great emphasis on statutory data provided by the Environment Agency/Natural Resources Wales and the Scottish Environment Protection Agency; it also incorporates data from Natural England (and the Scottish and Welsh equivalents) and Local Authorities; and highlights hydrogeological features required by environmental and geotechnical consultants. It does not include any information concerning past uses of land. The datasheet is produced by querying the Landmark database to a distance defined by the client from a site boundary provided by the client. In this datasheet the National Grid References (NGRs) are rounded to the nearest 10m in accordance with Landmark's agreements with a number of Data Suppliers.

### Copyright Notice

© Landmark Information Group Limited 2020. The Copyright on the information and data and its format as contained in this Envirocheck® Report ("Report") is the property of Landmark Information Group Limited ("Landmark") and several other Data Providers, including (but not limited to) Ordnance Survey, British Geological Survey, the Environment Agency/Natural Resources Wales and Natural England, and must not be reproduced in whole or in part by photocopying or any other method. The Report is supplied under Landmark's Terms and Conditions accepted by the Customer.

A copy of Landmark's Terms and Conditions can be found with the Index Map for this report. Additional copies of the Report may be obtained from Landmark, subject to Landmark's charges in force from time to time. The Copyright, design rights and any other intellectual rights shall remain the exclusive property of Landmark and /or other Data providers, whose Copyright material has been included in this Report.

© Environment Agency & United Kingdom Research and Innovation 2020. © Natural Resources Wales & United Kingdom Research and Innovation 2020.

### Natural England Copyright Notice

Site of Special Scientific Interest, National Nature Reserve, Ramsar, Special Protection Area, Special Conservation Area, Marine Nature Reserve data (derived from Ordnance Survey 1:10000 raster) is provided by, and used with the permission of, Natural England who retain the copyright and Intellectual Property Rights for the data.

### Scottish Natural Heritage Copyright

Contains SNH information licensed under the Open Government Licence v3.0.

### Ove Arup Copyright Notice

The Mining Instability data was obtained on licence from Ove Arup & Partners Limited (for further information, contact mining.review@arup.com). No reproduction or further use of such Data is to be made without the prior written consent of Ove Arup & Partners Limited. The supplied Mining Instability data is derived from publicly available records and other third party sources and neither Ove Arup & Partners nor Landmark warrant the accuracy or completeness of such information or data.

### Stantec Copyright Notice

The cavity data presented has been extracted from the PBA (now Stantec UK Ltd) enhanced version of the original DEFRA national cavity databases. Stantec UK Ltd retain the copyright & intellectual property rights in the data. Whilst all reasonable efforts are made to check that the information contained in the cavity databases is accurate we do not warrant that the data is complete or error free. The information is based upon our own researches and those collated from a number of external sources and is continually being augmented and updated by Stantec UK Ltd. In no event shall Stantec UK Ltd or Landmark be liable for any loss or damage including, without limitation, indirect or consequential loss or damage arising from the use of this data.

### Radon Potential dataset Copyright Notice

Information supplied from a joint dataset compiled by The British Geological Survey and Public Health England.

### Natural Resources Wales Copyright Notice

Contains Natural Resources Wales information © Natural Resources Wales and Database Right. All rights Reserved. Contains Ordnance Survey Data. Ordnance Survey Licence number 100019741. Crown Copyright and Database Right. Contains Natural Resources Wales information © Natural Resources Wales and Database Right. All rights Reserved. Some features of this information are based on digital spatial data licensed from the Centre for Ecology & Hydrology © NERC (CEH). Defra, Met Office and DARD Rivers Agency © Crown copyright. © Cranfield University. © James Hutton Institute. Contains OS data © Crown copyright and database right 2020. Land & Property Services © Crown copyright and database right.

### Report Version v53.0

Data Type	Page Number	On Site	0 to 250m	251 to 500m	501 to 1000m (*up to 2000m)
<b>Agency &amp; Hydrological</b>					
BGS Groundwater Flooding Susceptibility					n/a
Contaminated Land Register Entries and Notices					
Discharge Consents	pg 1			1	5
Prosecutions Relating to Controlled Waters			n/a	n/a	n/a
Enforcement and Prohibition Notices					
Integrated Pollution Controls	pg 2				4
Integrated Pollution Prevention And Control	pg 3			2	10
Local Authority Integrated Pollution Prevention And Control					
Local Authority Pollution Prevention and Controls	pg 6			3	23
Local Authority Pollution Prevention and Control Enforcements					
Nearest Surface Water Feature	pg 10		Yes		
Pollution Incidents to Controlled Waters	pg 10			2	3
Prosecutions Relating to Authorised Processes					
Registered Radioactive Substances	pg 11			50	15
River Quality	pg 22			1	
River Quality Biology Sampling Points					
River Quality Chemistry Sampling Points					
Substantiated Pollution Incident Register	pg 22				3
Water Abstractions	pg 22			11	5 (*1)
Water Industry Act Referrals					
Groundwater Vulnerability Map	pg 26	Yes	n/a	n/a	n/a
Groundwater Vulnerability - Soluble Rock Risk			n/a	n/a	n/a
Groundwater Vulnerability - Local Information			n/a	n/a	n/a
Bedrock Aquifer Designations	pg 26	Yes	n/a	n/a	n/a
Superficial Aquifer Designations			n/a	n/a	n/a
Source Protection Zones					
Extreme Flooding from Rivers or Sea without Defences				n/a	n/a
Flooding from Rivers or Sea without Defences				n/a	n/a
Areas Benefiting from Flood Defences				n/a	n/a
Flood Water Storage Areas				n/a	n/a
Flood Defences				n/a	n/a
OS Water Network Lines	pg 27		1	4	5

Data Type	Page Number	On Site	0 to 250m	251 to 500m	501 to 1000m (*up to 2000m)
<b>Waste</b>					
BGS Recorded Landfill Sites					
Historical Landfill Sites					
Integrated Pollution Control Registered Waste Sites					
Licensed Waste Management Facilities (Landfill Boundaries)					
Licensed Waste Management Facilities (Locations)	pg 29			2	4
Local Authority Landfill Coverage		1	n/a	n/a	n/a
Local Authority Recorded Landfill Sites					
Potentially Infilled Land (Non-Water)	pg 30				4
Potentially Infilled Land (Water)	pg 30			1	1
Registered Landfill Sites					
Registered Waste Transfer Sites	pg 31			2	2
Registered Waste Treatment or Disposal Sites	pg 32				2
<b>Hazardous Substances</b>					
Control of Major Accident Hazards Sites (COMAH)					
Explosive Sites	pg 34				1
Notification of Installations Handling Hazardous Substances (NIHHS)					
Planning Hazardous Substance Consents					
Planning Hazardous Substance Enforcements					

Data Type	Page Number	On Site	0 to 250m	251 to 500m	501 to 1000m (*up to 2000m)
<b>Geological</b>					
BGS 1:625,000 Solid Geology	pg 35	Yes	n/a	n/a	n/a
BGS Estimated Soil Chemistry					
BGS Recorded Mineral Sites	pg 35				3
BGS Urban Soil Chemistry	pg 35	Yes		Yes	Yes
BGS Urban Soil Chemistry Averages	pg 39	Yes			
CBSCB Compensation District			n/a	n/a	n/a
Coal Mining Affected Areas			n/a	n/a	n/a
Mining Instability			n/a	n/a	n/a
Man-Made Mining Cavities					
Natural Cavities					
Non Coal Mining Areas of Great Britain				n/a	n/a
Potential for Collapsible Ground Stability Hazards	pg 39	Yes		n/a	n/a
Potential for Compressible Ground Stability Hazards				n/a	n/a
Potential for Ground Dissolution Stability Hazards				n/a	n/a
Potential for Landslide Ground Stability Hazards	pg 39	Yes		n/a	n/a
Potential for Running Sand Ground Stability Hazards	pg 39	Yes		n/a	n/a
Potential for Shrinking or Swelling Clay Ground Stability Hazards	pg 39	Yes		n/a	n/a
Radon Potential - Radon Affected Areas			n/a	n/a	n/a
Radon Potential - Radon Protection Measures			n/a	n/a	n/a
<b>Industrial Land Use</b>					
Contemporary Trade Directory Entries	pg 41			39	225
Fuel Station Entries	pg 63				2
Points of Interest - Commercial Services	pg 63			14	44
Points of Interest - Education and Health	pg 68			1	5
Points of Interest - Manufacturing and Production	pg 69		1	25	79
Points of Interest - Public Infrastructure	pg 77			3	27
Points of Interest - Recreational and Environmental	pg 80		4		20
Gas Pipelines					
Underground Electrical Cables	pg 82			10	15

Data Type	Page Number	On Site	0 to 250m	251 to 500m	501 to 1000m (*up to 2000m)
<b>Sensitive Land Use</b>					
Ancient Woodland					
Areas of Adopted Green Belt					
Areas of Unadopted Green Belt					
Areas of Outstanding Natural Beauty					
Environmentally Sensitive Areas					
Forest Parks					
Local Nature Reserves	pg 85	1			
Marine Nature Reserves					
National Nature Reserves					
National Parks					
Nitrate Sensitive Areas					
Nitrate Vulnerable Zones					
Ramsar Sites					
Sites of Special Scientific Interest					
Special Areas of Conservation					
Special Protection Areas					
World Heritage Sites					

Map ID	Details	Quadrant Reference (Compass Direction)	Estimated Distance From Site	Contact	NGR
1	<p><b>Discharge Consents</b></p> <p>Operator: G. M. Warren  Property Type: Undefined Or Other  Location: Premises At Hythe Road, Hammersmith, London  Authority: Environment Agency, Thames Region  Catchment Area: Not Given  Reference: CTCR.2133  Permit Version: 1  Effective Date: 6th July 1984  Issued Date: 6th July 1984  Revocation Date: 17th January 2003  Discharge Type: Trade Effluent  Discharge: Freshwater Stream/River  Environment:  Receiving Water: Grand Unioncanal  <b>Status: Transferred from Rivers (Prevention of Pollution) Act 1951-1961</b>  Positional Accuracy: Located by supplier to within 100m</p>	A18SE (NE)	336	2	522480 182270
2	<p><b>Discharge Consents</b></p> <p>Operator: Imperial College Of Science, Technology &amp; Medicine  Property Type: EDUCATION/NURSERY/SCHOOL/COLLEGE/UNI/TRAINING VENUE  Location: Imperial College London Hammersmith Campus Du Cane Road London W12 0hs  Authority: Environment Agency, Thames Region  Catchment Area: Thames  Reference: Eprgp3624ge  Permit Version: 1  Effective Date: 22nd February 2011  Issued Date: 22nd February 2011  Revocation Date: Not Supplied  Discharge Type: Miscellaneous Discharges - Mine / Groundwater As Raised  Discharge: Land/Soakaway  Environment:  Receiving Water: Gw Via A Borehole  <b>Status: New issued under EPR 2010</b>  Positional Accuracy: Located by supplier to within 10m</p>	A9NW (SE)	591	2	522660 181240
3	<p><b>Discharge Consents</b></p> <p>Operator: L &amp; Q Threshold Homes Limited  Property Type: WASTE COLLECTION/TREATMENT/DISPOSAL/MATERIALS RECOVERY  Location: Westway Beacons Acton London W12 0qd W12 0qd  Authority: Environment Agency, Thames Region  Catchment Area: Guc  Reference: Canm.1155  Permit Version: 2  Effective Date: 10th December 2012  Issued Date: 10th December 2012  Revocation Date: Not Supplied  Discharge Type: Trade Discharges - Cooling Water  Discharge: Land/Soakaway  Environment:  Receiving Water: Grdwtr Via Reinjection Bholes  <b>Status: Varied under EPR 2010</b>  Positional Accuracy: Located by supplier to within 10m</p>	A8SW (S)	708	2	521969 180914
3	<p><b>Discharge Consents</b></p> <p>Operator: L &amp; Q Threshold Homes Limited  Property Type: WASTE COLLECTION/TREATMENT/DISPOSAL/MATERIALS RECOVERY  Location: Westway Beacons Acton London W12 0qd W12 0qd  Authority: Environment Agency, Thames Region  Catchment Area: Guc  Reference: Canm.1155  Permit Version: 1  Effective Date: 10th November 2006  Issued Date: 10th November 2006  Revocation Date: 9th December 2012  Discharge Type: Trade Discharges - Cooling Water  Discharge: Land/Soakaway  Environment:  Receiving Water: Grdwtr Via Reinjection Bholes  <b>Status: New Consent (Water Resources Act 1991, Section 88 &amp; Schedule 10 as amended by Environment Act 1995)</b>  Positional Accuracy: Located by supplier to within 10m</p>	A8SW (S)	708	2	521969 180914

Map ID	Details	Quadrant Reference (Compass Direction)	Estimated Distance From Site	Contact	NGR
4	<p><b>Discharge Consents</b></p> <p>Operator: L &amp; Q Threshold Homes Limited  Property Type: WASTE COLLECTION/TREATMENT/DISPOSAL/MATERIALS RECOVERY  Location: Westway Beacons Acton London W12 0qd W12 0qd  Authority: Environment Agency, Thames Region  Catchment Area: Guc  Reference: Canm.1155  Permit Version: 2  Effective Date: 10th December 2012  Issued Date: 10th December 2012  Revocation Date: Not Supplied  Discharge Type: Trade Discharges - Cooling Water  Discharge: Land/Soakaway  Environment:  Receiving Water: Grdwtr Via Reinjection Bholes  <b>Status: Varied under EPR 2010</b>  Positional Accuracy: Located by supplier to within 10m</p>	A7SE (SW)	772	2	521809 180894
4	<p><b>Discharge Consents</b></p> <p>Operator: L &amp; Q Threshold Homes Limited  Property Type: WASTE COLLECTION/TREATMENT/DISPOSAL/MATERIALS RECOVERY  Location: Westway Beacons Acton London W12 0qd W12 0qd  Authority: Environment Agency, Thames Region  Catchment Area: Guc  Reference: Canm.1155  Permit Version: 1  Effective Date: 10th November 2006  Issued Date: 10th November 2006  Revocation Date: 9th December 2012  Discharge Type: Trade Discharges - Cooling Water  Discharge: Land/Soakaway  Environment:  Receiving Water: Grdwtr Via Reinjection Bholes  <b>Status: New Consent (Water Resources Act 1991, Section 88 &amp; Schedule 10 as amended by Environment Act 1995)</b>  Positional Accuracy: Located by supplier to within 10m</p>	A7SE (SW)	772	2	521809 180894
5	<p><b>Integrated Pollution Controls</b></p> <p>Name: Wilkinson Sword Ltd  Location: 19-21 Brunel Road, Westway Estate, LONDON, W3 7UH  Authority: Environment Agency, Thames Region  Permit Reference: AM2654  Dated: 16th February 1994  Process Type: Application since found to be exempt from IPC  Description: 2.2 A (E) Non-ferrous Metal processes within the Metal Industry  <b>Status: Application since found to be exempt from IPC</b>  Positional Accuracy: Automatically positioned to the address</p>	A12SW (W)	739	2	521320 181515
6	<p><b>Integrated Pollution Controls</b></p> <p>Name: Geo W Neale Ltd  Location: Victoria Road, Willesden Junction, LONDON, NW10 6NG  Authority: Environment Agency, Thames Region  Permit Reference: BE5149  Dated: 24th November 1998  Process Type: IPC minor (non-substantial) variation to previous variation  Description: 2.2 A (E) Non-ferrous Metal processes within the Metal Industry  <b>Status: Revoked - Now IPPC</b>  Positional Accuracy: Manually positioned to the road within the address or location</p>	A16SE (W)	983	2	521137 182211
6	<p><b>Integrated Pollution Controls</b></p> <p>Name: Geo W Neale Ltd  Location: Victoria Road, Willesden Junction, LONDON, NW10 6NG  Authority: Environment Agency, Thames Region  Permit Reference: BB4847  Dated: 29th June 1998  Process Type: IPC minor (non-substantial) variation to previous variation  Description: 2.2 A (E) Non-ferrous Metal processes within the Metal Industry  <b>Status: Authorisation superseded by a substantial or non substantial variation</b>  Positional Accuracy: Manually positioned to the road within the address or location</p>	A16SE (W)	983	2	521137 182211
6	<p><b>Integrated Pollution Controls</b></p> <p>Name: Geo W Neale Ltd  Location: Victoria Road, Willesden Junction, LONDON, NW10 6NG  Authority: Environment Agency, Thames Region  Permit Reference: AS7248  Dated: 26th February 1996  Process Type: IPC new application  Description: 2.2 A (E) Non-ferrous Metal processes within the Metal Industry  <b>Status: Authorisation superseded by a substantial or non substantial variation</b>  Positional Accuracy: Manually positioned to the road within the address or location</p>	A16SE (W)	983	2	521137 182211

Map ID	Details	Quadrant Reference (Compass Direction)	Estimated Distance From Site	Contact	NGR
7	<p><b>Integrated Pollution Prevention And Control</b></p> <p>Name: European Metal Recycling Limited            Location: Willesden Depot, 106, Scrubs Lane,, LONDON, NW10 6QY            Authority: Environment Agency - South East Region, North East Thames Area            Permit Reference: JP3303PW            Original Permit Ref: Wp3632wd            Effective Date: 16th May 2019  <b>Status: Effective</b>            Application Type: Variation            App. Sub Type: Standard            Positional Accuracy: Located by supplier to within 10m            Activity Code: 5.3 A(1) a) (ii)            Activity Description: DISPOSAL OR RECOVERY OF HAZARDOUS WASTE WITH A CAPACITY EXCEEDING 10 TONNES PER DAY INVOLVING PHYSICO-CHEMICAL TREATMENT</p> <p>Primary Activity: N            Activity Code: 5.6 A(1) a)            Activity Description: TEMPORARY STORAGE OF HAZ WASTE NOT UNDER S 5.2 PENDING ACTIVITIES LISTED IN S 5.1, 5.2, 5.3 AND PARAGRAPH (B) OF THIS SECTION WITH A TOTAL CAPACITY &gt; 50 TONNES, EXCL TEMP STORAGE WHERE GENERATED</p> <p>Primary Activity: N            Activity Code: 5.4 A(1) b) (iv)            Activity Description: RECOVERY OR A MIX OF RECOVERY AND DISPOSAL OF &gt; 50 T/D NON-HAZARDOUS WASTE (&gt; 100 T/D IF ONLY AD) INVOLVING TREATMENT IN SHREDDERS OF METAL WASTE, INCLUDING WEEE AND ELV AND THEIR COMPONENTS</p> <p>Primary Activity: Y</p>	A18SE (NE)	415	2	522520 182340
7	<p><b>Integrated Pollution Prevention And Control</b></p> <p>Name: European Metal Recycling Limited            Location: Willesden Depot - Epr/Wp3632wd, 106, Scrubs Lane,, LONDON, NW10 6QY            Authority: Environment Agency - South East Region, North East Thames Area            Permit Reference: WP3632WD            Original Permit Ref: Wp3632wd            Effective Date: 31st August 2017  <b>Status: Superseded By Variation</b>            Application Type: Application            App. Sub Type: New            Positional Accuracy: Automatically positioned to the address            Activity Code: 5.6 A(1) a)            Activity Description: TEMPORARY STORAGE OF HAZ WASTE NOT UNDER S 5.2 PENDING ACTIVITIES LISTED IN S 5.1, 5.2, 5.3 AND PARAGRAPH (B) OF THIS SECTION WITH A TOTAL CAPACITY &gt; 50 TONNES, EXCL TEMP STORAGE WHERE GENERATED</p> <p>Primary Activity: N            Activity Code: 5.4 A(1) b) (iv)            Activity Description: RECOVERY OR A MIX OF RECOVERY AND DISPOSAL OF &gt; 50 T/D NON-HAZARDOUS WASTE (&gt; 100 T/D IF ONLY AD) INVOLVING TREATMENT IN SHREDDERS OF METAL WASTE, INCLUDING WEEE AND ELV AND THEIR COMPONENTS</p> <p>Primary Activity: Y            Activity Code: 5.3 A(1) a) (ii)            Activity Description: DISPOSAL OR RECOVERY OF HAZARDOUS WASTE WITH A CAPACITY EXCEEDING 10 TONNES PER DAY INVOLVING PHYSICO-CHEMICAL TREATMENT</p> <p>Primary Activity: N</p>	A18SE (NE)	442	2	522509 182372
8	<p><b>Integrated Pollution Prevention And Control</b></p> <p>Name: Go-Fuels Limited            Location: Go-Fuels Limited, Unit 7, Enterprise Way,Acton,, LONDON, NW10 6UG            Authority: Environment Agency - South East Region, North East Thames Area            Permit Reference: XP3435CL            Original Permit Ref: Xp3435cl            Effective Date: 10th May 2012  <b>Status: Revoked</b>            Application Type: Application            App. Sub Type: New            Positional Accuracy: Located by supplier to within 10m            Activity Code: 4.1 A(1) (A) (II)            Activity Description: Organic Chemicals; Oxygen Containing Compounds Eg Alcohols            Primary Activity: Y</p>	A18NW (N)	713	2	522010 182560



Map ID	Details	Quadrant Reference (Compass Direction)	Estimated Distance From Site	Contact	NGR
9	<p><b>Integrated Pollution Prevention And Control</b></p> <p>Name: Powerday Plc            Location: Powerday Waste &amp; Recycling Centre, Powerday Plc ,Waste &amp; Recycling Centre, Old Oaks Siddings, Off Scrubs,,, London, NW10 6RJ            Authority: Environment Agency, Thames Region            Permit Reference: YP3338FF            Original Permit Ref: Yp3338ff            Effective Date: Not Supplied  <b>Status: Valid</b>            Application Type: Application            App. Sub Type: New            Positional Accuracy: Manually positioned within the geographical locality            Activity Code: 5.3 A(1) (A)            Activity Description: Other Waste Disposal; Hazardous Waste Greater Than 10T/D            Primary Activity: N            Activity Code: 5.3 A(1) (C) (I)            Activity Description: Other Waste Disposal; Non-Hazardous Waste &gt;50T/D By Biological Treatment            Primary Activity: N            Activity Code: 5.4 A(1) (C) (III)            Activity Description: Recovery Of Waste; Hazardous Waste Greater Than 10T/D By Recycling Inorganics (Not Metals)            Primary Activity: Y</p>	A17NE (NW)	889	2	521774 182645
9	<p><b>Integrated Pollution Prevention And Control</b></p> <p>Name: Powerday Plc            Location: Powerday Waste &amp; Recycling Centre, Powerday Plc ,Waste &amp; Recycling Centre, Old Oaks Siddings, Off Scrubs,,, London, NW10 6RJ            Authority: Environment Agency - South East Region, North East Thames Area            Permit Reference: YP3338FF            Original Permit Ref: Yp3338ff            Effective Date: 10th August 2012  <b>Status: Superseded By Variation</b>            Application Type: Application            App. Sub Type: New            Positional Accuracy: Manually positioned within the geographical locality            Activity Code: 5.3 A(1) (C) (I)            Activity Description: Other Waste Disposal; Non-Hazardous Waste &gt;50T/D By Biological Treatment            Primary Activity: N            Activity Code: 5.4 A(1) (C) (III)            Activity Description: Recovery Of Waste; Hazardous Waste Greater Than 10T/D By Recycling Inorganics (Not Metals)            Primary Activity: Y            Activity Code: 5.3 A(1) (A)            Activity Description: Other Waste Disposal; Hazardous Waste Greater Than 10T/D            Primary Activity: N</p>	A17NE (NW)	890	2	521784 182651
9	<p><b>Integrated Pollution Prevention And Control</b></p> <p>Name: Powerday Plc            Location: Powerday Waste Recycling &amp; Recovery Centre Epr/Pp3093ee, Powerday Waste Recycling &amp; Recovery Centre, Old Oak Sidings,Off Scrubs Lane,Willesden, London, NW10 6RJ            Authority: Environment Agency - South East Region, North East Thames Area            Permit Reference: RP3806PW            Original Permit Ref: Yp3338ff            Effective Date: 16th December 2019  <b>Status: Effective</b>            Application Type: Variation            App. Sub Type: Simple Standard Variation            Positional Accuracy: Located by supplier to within 10m            Activity Code: 5.3 A(1) a) (iv)            Activity Description: DISPOSAL OR RECOVERY OF HAZ WASTE WITH CAPACITY EXCEEDING 10 TONNES PER DAY INVOLVING REPACKAGING PRIOR TO SUBMISSION TO ANY OF THE OTHER ACTIVITIES LISTED IN THIS SECTION OR IN SECTION 5.1            Primary Activity: Y</p>	A17NE (NW)	916	2	521740 182660

Map ID	Details	Quadrant Reference (Compass Direction)	Estimated Distance From Site	Contact	NGR
9	<p><b>Integrated Pollution Prevention And Control</b></p> <p>Name: Powerday Plc            Location: Powerday Waste &amp; Recycling Centre - Epr/Yp3338ff, Old Oak Sidings, Off Scrubs Lane,, LONDON, NW10 6RJ            Authority: Environment Agency - South East Region, North East Thames Area            Permit Reference: MP3431DT            Original Permit Ref: Yp3338ff            Effective Date: 28th April 2017  <b>Status: Superseded By Variation</b>            Application Type: Variation            App. Sub Type: Standard            Positional Accuracy: Located by supplier to within 10m            Activity Code: 5.3 A(1) a) (iv)            Activity Description: DISPOSAL OR RECOVERY OF HAZ WASTE WITH CAPACITY EXCEEDING 10 TONNES PER DAY INVOLVING REPACKAGING PRIOR TO SUBMISSION TO ANY OF THE OTHER ACTIVITIES LISTED IN THIS SECTION OR IN SECTION 5.1            Primary Activity: Y</p>	A17NE (NW)	916	2	521740 182660
9	<p><b>Integrated Pollution Prevention And Control</b></p> <p>Name: Powerday Plc            Location: Powerday Waste &amp; Recycling Centre, Old Oak Sidings, Off Scrubs Lane,, LONDON, NW10 6RJ            Authority: Environment Agency - South East Region, North East Thames Area            Permit Reference: WP3832NE            Original Permit Ref: Yp3338ff            Effective Date: 16th September 2013  <b>Status: Superseded By Variation</b>            Application Type: Variation            App. Sub Type: Minor            Positional Accuracy: Located by supplier to within 10m            Activity Code: 5.4 A(1) (C) (III)            Activity Description: Recovery Of Waste; Hazardous Waste Greater Than 10T/D By Recycling Inorganics (Not Metals)            Primary Activity: Y            Activity Code: 5.3 A(1) (A)            Activity Description: Other Waste Disposal; Hazardous Waste Greater Than 10T/D            Primary Activity: N            Activity Code: 5.3 A(1) (C) (I)            Activity Description: Other Waste Disposal; Non-Hazardous Waste &gt;50T/D By Biological Treatment            Primary Activity: N</p>	A17NE (NW)	916	2	521740 182660
10	<p><b>Integrated Pollution Prevention And Control</b></p> <p>Name: Geo W Neale Ltd            Location: Geo .W. Neale Ltd, Geo W Neale Ltd, Victoria Road,Willesden,, London, Greater London, NW10 6NG            Authority: Environment Agency - South East Region, North East Thames Area            Permit Reference: XP3634FK            Original Permit Ref: Bm1733iu            Effective Date: 12th October 2011  <b>Status: Effective</b>            Application Type: Variation            App. Sub Type: Simple Standard Variation            Positional Accuracy: Automatically positioned to the address            Activity Code: 2.2 A(1) (D) (I)            Activity Description: Non-Ferrous Metals; Producing Etc Lead And Alloys With Release To Air            Primary Activity: Y</p>	A11NE (W)	913	2	521118 181946
10	<p><b>Integrated Pollution Prevention And Control</b></p> <p>Name: Geo W Neale Ltd            Location: Geo W Neale, Victoria Road, Willesden Junction,, LONDON, NW10 6NG            Authority: Environment Agency - South East Region, North East Thames Area            Permit Reference: BU3795IT            Original Permit Ref: Bm1733iu            Effective Date: 1st July 2003  <b>Status: Superseded By Variation</b>            Application Type: Variation            App. Sub Type: Minor            Positional Accuracy: Automatically positioned to the address            Activity Code: 2.2 A(1) (D) (I)            Activity Description: Non-Ferrous Metals; Producing Etc Lead And Alloys With Release To Air            Primary Activity: Y</p>	A11NE (W)	913	2	521118 181946

Map ID	Details	Quadrant Reference (Compass Direction)	Estimated Distance From Site	Contact	NGR
10	<p><b>Integrated Pollution Prevention And Control</b></p> <p>Name: Geo W Neale Ltd            Location: Geo W Neale, Victoria Road, Willesden Junction,, LONDON, NW10 6NG            Authority: Environment Agency - South East Region, North East Thames Area            Permit Reference: BM1733IU            Original Permit Ref: Bm1733iu            Effective Date: 30th September 2002  <b>Status: Superseded By Variation</b>            Application Type: Application            App. Sub Type: New            Positional Accuracy: Automatically positioned to the address            Activity Code: 2.2 A(1) (D) (I)            Activity Description: Non-Ferrous Metals; Producing Etc Lead And Alloys With Release To Air            Primary Activity: Y</p>	A11NE (W)	913	2	521118 181946
10	<p><b>Integrated Pollution Prevention And Control</b></p> <p>Name: Geo W Neale Ltd            Location: Geo .W. Neale Ltd, Geo W Neale Ltd, Victoria Road,Willesden,, London, Greater London, NW10 6NG            Authority: Environment Agency, Thames Region            Permit Reference: XP3634FK            Original Permit Ref: Bm1733iu            Effective Date: Not Supplied  <b>Status: Valid</b>            Application Type: Variation            App. Sub Type: Simple Standard Variation            Positional Accuracy: Automatically positioned to the address            Activity Code: 2.2 A(1) (D) (I)            Activity Description: Non-Ferrous Metals; Producing Etc Lead And Alloys With Release To Air            Primary Activity: Y</p>	A11NE (W)	913	2	521118 181946
11	<p><b>Local Authority Pollution Prevention and Controls</b></p> <p>Name: Holland Park Ltd            Location: 39-40 Hythe Rd, LONDON, NW10            Authority: London Borough of Hammersmith And Fulham, Environmental Health Department            Permit Reference: Epa05/0298            Dated: 13th October 1997            Process Type: Local Authority Air Pollution Control            Description: PG6/34 Respraying of road vehicles  <b>Status: Authorisation revoked</b>            Positional Accuracy: Manually positioned to the address or location</p>	A18SW (N)	476	3	522139 182358
11	<p><b>Local Authority Pollution Prevention and Controls</b></p> <p>Name: Holland Park Ltd            Location: 39 - 40 Hythe Road, LONDON, NW10 6UN            Authority: London Borough of Hammersmith And Fulham, Environmental Health Department            Permit Reference: Epa11/980015            Dated: 25th November 1998            Process Type: Local Authority Air Pollution Control            Description: PG6/34 Respraying of road vehicles  <b>Status: Authorisation revoked</b>            Positional Accuracy: Manually positioned to the address or location</p>	A18SW (N)	489	3	522143 182374
11	<p><b>Local Authority Pollution Prevention and Controls</b></p> <p>Name: Holland Park Ltd            Location: 39 - 40 Hythe Road, LONDON, NW10 6UN            Authority: London Borough of Hammersmith And Fulham, Environmental Health Department            Permit Reference: 2006/00025/SPRAYV            Dated: 9th November 1998            Process Type: Local Authority Air Pollution Control            Description: PG6/34 Respraying of road vehicles  <b>Status: Authorised</b>            Positional Accuracy: Manually positioned to the address or location</p>	A18SW (N)	489	3	522143 182374
12	<p><b>Local Authority Pollution Prevention and Controls</b></p> <p>Name: Mitre Coachworks            Location: Unit 8 Mitre Bridge Industrial Estate, Mitre Way, LONDON, W10 6AU            Authority: London Borough of Hammersmith And Fulham, Environmental Health Department            Permit Reference: 2006/00026/SPRAYV            Dated: 25th November 1998            Process Type: Local Authority Air Pollution Control            Description: PG6/34 Respraying of road vehicles  <b>Status: Authorised</b>            Positional Accuracy: Manually positioned to the address or location</p>	A19SW (NE)	505	3	522857 182137

Map ID	Details	Quadrant Reference (Compass Direction)	Estimated Distance From Site	Contact	NGR
13	<p><b>Local Authority Pollution Prevention and Controls</b></p> <p>Name: Hammersmith Hospital            Location: Hammersmith Hospital, Du Cane Road, LONDON, W12 0HS            Authority: London Borough of Hammersmith And Fulham, Environmental Health Department            Permit Reference: Not Given            Dated: Not Supplied            Process Type: Local Authority Air Pollution Control            Description: PG5/1 Clinical waste incineration processes under 1 tonne an hour  <b>Status: Authorisation revoked</b>            Positional Accuracy: Automatically positioned to the address</p>	A8NE (S)	522	3	522450 181207
14	<p><b>Local Authority Pollution Prevention and Controls</b></p> <p>Name: Scrubs Lane Service Station            Location: 235A Scrubs Lane, London, W10 6AH            Authority: London Borough of Hammersmith And Fulham, Environmental Health Department            Permit Reference: 2006/00018/PETROL            Dated: 17th March 1999            Process Type: Local Authority Air Pollution Control            Description: PG1/14 Petrol filling station  <b>Status: Authorised</b>            Positional Accuracy: Manually positioned to the address or location</p>	A14SE (E)	575	3	523017 181651
15	<p><b>Local Authority Pollution Prevention and Controls</b></p> <p>Name: Powerday            Location: Crossan House, 28-31 Hythe Road, London, Nw10 6rs            Authority: London Borough of Hammersmith And Fulham, Environmental Health Department            Permit Reference: 2006/00037/MOBCRU            Dated: 2nd February 2007            Process Type: Local Authority Air Pollution Control            Description: PG3/16 Mobile screening and crushing processes  <b>Status: Authorised</b>            Positional Accuracy: Manually positioned to the address or location</p>	A18NW (N)	625	3	521999 182458
16	<p><b>Local Authority Pollution Prevention and Controls</b></p> <p>Name: Tyco Waterworks (London Foundry)            Location: 28 Salter Street, Hythe Road, Willesdon, LONDON, NW10 6UN            Authority: London Borough of Hammersmith And Fulham, Environmental Health Department            Permit Reference: 2006/00010/FOUNDRY            Dated: 15th February 1999            Process Type: Local Authority Air Pollution Control            Description: PG2/4 Iron, steel and non-ferrous metal foundry processes  <b>Status: Authorisation has varied</b>            Positional Accuracy: Manually positioned to the address or location</p>	A18NW (N)	671	3	522031 182523
16	<p><b>Local Authority Pollution Prevention and Controls</b></p> <p>Name: Cadogan Cleaning Company            Location: 21 Enterprise Way, London, NW10 6UG            Authority: London Borough of Hammersmith And Fulham, Environmental Health Department            Permit Reference: 2006/00080/DRYCLN            Dated: 13th June 2007            Process Type: Local Authority Pollution Prevention and Control            Description: PG6/46 Dry cleaning  <b>Status: Permitted</b>            Positional Accuracy: Located by supplier to within 10m</p>	A18NW (N)	688	3	522033 182542
17	<p><b>Local Authority Pollution Prevention and Controls</b></p> <p>Name: West London Crematorium            Location: Kensal Green Cemetery, Harrow Road, LONDON, W10 4RA            Authority: London Borough of Hammersmith And Fulham, Environmental Health Department            Permit Reference: 2006/00024/CREMAT            Dated: 17th June 1999            Process Type: Local Authority Air Pollution Control            Description: PG5/2 Crematoria  <b>Status: Permitted</b>            Positional Accuracy: Manually positioned to the address or location</p>	A19NW (NE)	687	3	522817 182482
18	<p><b>Local Authority Pollution Prevention and Controls</b></p> <p>Name: Bardley Auto Services            Location: Du Cane Road, LONDON, W12 0BL            Authority: London Borough of Hammersmith And Fulham, Environmental Health Department            Permit Reference: 2006/00013/PETROL            Dated: 14th March 2007            Process Type: Local Authority Air Pollution Control            Description: PG1/14 Petrol filling station  <b>Status: Authorised</b>            Positional Accuracy: Located by supplier to within 10m</p>	A9NW (SE)	699	3	522804 181194

Map ID	Details	Quadrant Reference (Compass Direction)	Estimated Distance From Site	Contact	NGR
19	<p><b>Local Authority Pollution Prevention and Controls</b></p> <p>Name: Perfect Dry Cleaners            Location: 6 Pavilion Parade, Wood Lane, London, W12 0hq            Authority: London Borough of Hammersmith And Fulham, Environmental Health Department            Permit Reference: 2006/00033/DRYCLN            Dated: 4th April 2011            Process Type: Local Authority Pollution Prevention and Control            Description: PG6/46 Dry cleaning  <b>Status: Permitted</b>            Positional Accuracy: Located by supplier to within 10m</p>	A9NE (E)	715	3	523077 181437
20	<p><b>Local Authority Pollution Prevention and Controls</b></p> <p>Name: Savoy Dry Cleaners            Location: 84a Old Oak Common Lane, London, W3 7de            Authority: London Borough of Hammersmith And Fulham, Environmental Health Department            Permit Reference: 2006/00005/DRYCLN/V1            Dated: 3rd May 2007            Process Type: Local Authority Air Pollution Control            Description: PG6/46 Dry cleaning  <b>Status: Authorised</b>            Positional Accuracy: Manually positioned to the address or location</p>	A7SE (SW)	820	3	521606 180952
20	<p><b>Local Authority Pollution Prevention and Controls</b></p> <p>Name: Savoy Dry Cleaners            Location: 84a Old Oak Common Lane, London, W3 7da            Authority: London Borough of Hammersmith And Fulham, Environmental Health Department            Permit Reference: 2006/00005/DRYCLN            Dated: 3rd May 2007            Process Type: Local Authority Pollution Prevention and Control            Description: PG6/46 Dry cleaning  <b>Status: Permitted</b>            Positional Accuracy: Located by supplier to within 10m</p>	A7SE (SW)	820	3	521606 180953
21	<p><b>Local Authority Pollution Prevention and Controls</b></p> <p>Name: Professional Network Dry Clean            Location: 73 Old Oak Common Lane, Acton, London, W3 7dd            Authority: London Borough of Ealing, Environmental Health and Trading Standards Division            Permit Reference: P-000236            Dated: Not Supplied            Process Type: Local Authority Pollution Prevention and Control            Description: PG6/46 Dry cleaning  <b>Status: Permitted</b>            Positional Accuracy: Located by supplier to within 10m</p>	A7SW (SW)	827	4	521550 180989
22	<p><b>Local Authority Pollution Prevention and Controls</b></p> <p>Name: Quattro (Uk) Ltd            Location: Regency Street, Victoria Road, London, NW10 6NR            Authority: London Borough of Ealing, Environmental Health and Trading Standards Division            Permit Reference: P-000305-P1            Dated: Not Supplied            Process Type: Local Authority Pollution Prevention and Control            Description: PG3/16 Mobile screening and crushing processes  <b>Status: Permitted</b>            Positional Accuracy: Located by supplier to within 10m</p>	A11NE (W)	886	4	521156 181987
22	<p><b>Local Authority Pollution Prevention and Controls</b></p> <p>Name: Quattro (Uk) Ltd            Location: Regency Street, Victoria Road, London, NW10 6NR            Authority: London Borough of Ealing, Environmental Health and Trading Standards Division            Permit Reference: P-000164            Dated: Not Supplied            Process Type: Local Authority Pollution Prevention and Control            Description: PG3/16 Mobile screening and crushing processes  <b>Status: Permitted</b>            Positional Accuracy: Located by supplier to within 10m</p>	A11NE (W)	886	4	521156 181987
22	<p><b>Local Authority Pollution Prevention and Controls</b></p> <p>Name: Quattro (Uk) Ltd            Location: Regency Street, Victoria Road, London, NW10 6NR            Authority: London Borough of Ealing, Environmental Health and Trading Standards Division            Permit Reference: P-000097            Dated: Not Supplied            Process Type: Local Authority Pollution Prevention and Control            Description: PG3/16 Mobile screening and crushing processes  <b>Status: Permitted</b>            Positional Accuracy: Located by supplier to within 10m</p>	A11NE (W)	886	4	521156 181987

Map ID	Details	Quadrant Reference (Compass Direction)	Estimated Distance From Site	Contact	NGR
22	<p><b>Local Authority Pollution Prevention and Controls</b></p> <p>Name: Quattro (Uk) Ltd            Location: Regency Street, Victoria Road, London, Nw10 6nr            Authority: London Borough of Ealing, Environmental Health and Trading Standards Division            Permit Reference: P-000099            Dated: Not Supplied            Process Type: Local Authority Pollution Prevention and Control            Description: PG3/16 Mobile screening and crushing processes  <b>Status: Permitted</b>            Positional Accuracy: Located by supplier to within 10m</p>	A11NE (W)	886	4	521156 181987
22	<p><b>Local Authority Pollution Prevention and Controls</b></p> <p>Name: Quattro (Uk) Ltd            Location: Regency Street, Victoria Road, London, NW10 6NR            Authority: London Borough of Ealing, Environmental Health and Trading Standards Division            Permit Reference: P-000154            Dated: Not Supplied            Process Type: Local Authority Pollution Prevention and Control            Description: PG3/16 Mobile screening and crushing processes  <b>Status: Permitted</b>            Positional Accuracy: Located by supplier to within 10m</p>	A11NE (W)	886	4	521156 181987
22	<p><b>Local Authority Pollution Prevention and Controls</b></p> <p>Name: Quattro (Uk) Ltd            Location: Regency Street, Victoria Road, London, NW10 6NR            Authority: London Borough of Ealing, Environmental Health and Trading Standards Division            Permit Reference: P-000155            Dated: Not Supplied            Process Type: Local Authority Pollution Prevention and Control            Description: PG3/16 Mobile screening and crushing processes  <b>Status: Permitted</b>            Positional Accuracy: Located by supplier to within 10m</p>	A11NE (W)	886	4	521156 181987
22	<p><b>Local Authority Pollution Prevention and Controls</b></p> <p>Name: Quattro (Uk) Ltd            Location: Regency Street, Victoria Road, London, NW10 6NR            Authority: London Borough of Ealing, Environmental Health and Trading Standards Division            Permit Reference: P-000098            Dated: Not Supplied            Process Type: Local Authority Pollution Prevention and Control            Description: PG3/16 Mobile screening and crushing processes  <b>Status: Permitted</b>            Positional Accuracy: Located by supplier to within 10m</p>	A11NE (W)	886	4	521156 181987
22	<p><b>Local Authority Pollution Prevention and Controls</b></p> <p>Name: Quattro (Uk) Ltd            Location: Regency Street, Victoria Road, London, NW10 6NR            Authority: London Borough of Ealing, Environmental Health and Trading Standards Division            Permit Reference: P-000105            Dated: Not Supplied            Process Type: Local Authority Pollution Prevention and Control            Description: PG3/16 Mobile screening and crushing processes  <b>Status: Permitted</b>            Positional Accuracy: Located by supplier to within 10m</p>	A11NE (W)	886	4	521156 181987
22	<p><b>Local Authority Pollution Prevention and Controls</b></p> <p>Name: Quattro (Uk) Ltd            Location: Regency Street, Victoria Road, London, NW10 6NR            Authority: London Borough of Ealing, Environmental Health and Trading Standards Division            Permit Reference: P-000150            Dated: Not Supplied            Process Type: Local Authority Pollution Prevention and Control            Description: PG3/16 Mobile screening and crushing processes  <b>Status: Permitted</b>            Positional Accuracy: Located by supplier to within 10m</p>	A11NE (W)	886	4	521156 181987
22	<p><b>Local Authority Pollution Prevention and Controls</b></p> <p>Name: Quattro (Uk) Ltd            Location: Regency Street, Victoria Road, London, NW10 6NR            Authority: London Borough of Ealing, Environmental Health and Trading Standards Division            Permit Reference: P-000176            Dated: Not Supplied            Process Type: Local Authority Pollution Prevention and Control            Description: PG3/16 Mobile screening and crushing processes  <b>Status: Permitted</b>            Positional Accuracy: Located by supplier to within 10m</p>	A11NE (W)	886	4	521156 181987



Map ID	Details	Quadrant Reference (Compass Direction)	Estimated Distance From Site	Contact	NGR
22	<p><b>Local Authority Pollution Prevention and Controls</b></p> <p>Name: Quattro (Uk) Ltd            Location: Regency Street, Victoria Road, London, NW10 6NR            Authority: London Borough of Ealing, Environmental Health and Trading Standards Division            Permit Reference: P-000180            Dated: Not Supplied            Process Type: Local Authority Pollution Prevention and Control            Description: PG3/1Blending, packing, loading and use of bulk cement  <b>Status: Permitted</b>            Positional Accuracy: Located by supplier to within 10m</p>	A11NE (W)	886	4	521156 181987
	<p><b>Nearest Surface Water Feature</b></p>	A13SE (SE)	220	-	522418 181532
23	<p><b>Pollution Incidents to Controlled Waters</b></p> <p>Property Type: Not Given            Location: Scrubs Lane, ACTON            Authority: Environment Agency, Thames Region            Pollutant: Unknown            Note: Not Supplied            Incident Date: 29th September 1997            Incident Reference: THN11997029749            Catchment Area: Not Given            Receiving Water: Not Given            Cause of Incident: Not Given            Incident Severity: Category 1 - Major Incident            Positional Accuracy: Located by supplier to within 100m</p>	A18SE (NE)	366	2	522500 182295
23	<p><b>Pollution Incidents to Controlled Waters</b></p> <p>Property Type: Not Given            Location: Scrubbs Lane, ACTON            Authority: Environment Agency, Thames Region            Pollutant: Oils - Unknown            Note: Yes            Incident Date: 7th October 1991            Incident Reference: N1910547            Catchment Area: Not Given            Receiving Water: Not Given            Cause of Incident: Not Given            Incident Severity: Category 3 - Minor Incident            Positional Accuracy: Located by supplier to within 100m</p>	A18SE (NE)	371	2	522500 182300
24	<p><b>Pollution Incidents to Controlled Waters</b></p> <p>Property Type: Not Given            Location: Kensal Green, LONDON, NW10            Authority: Environment Agency, Thames Region            Pollutant: Oils - Unknown            Note: Not Supplied            Incident Date: Not Supplied            Incident Reference: SE960486            Catchment Area: Not Given            Receiving Water: Not Given            Cause of Incident: Not Given            Incident Severity: Category 3 - Minor Incident            Positional Accuracy: Located by supplier to within 100m</p>	A17SE (NW)	657	2	521800 182400
25	<p><b>Pollution Incidents to Controlled Waters</b></p> <p>Property Type: Not Given            Location: Atlas Road            Authority: Environment Agency, Thames Region            Pollutant: Oils - Unknown            Note: Confirmed As A Pollution Incident            Incident Date: 15th February 1995            Incident Reference: SE950088            Catchment Area: Not Given            Receiving Water: Not Given            Cause of Incident: Not Given            Incident Severity: Category 3 - Minor Incident            Positional Accuracy: Located by supplier to within 100m</p>	A12NW (W)	676	2	521400 182050

Map ID	Details	Quadrant Reference (Compass Direction)	Estimated Distance From Site	Contact	NGR
26	<p><b>Pollution Incidents to Controlled Waters</b></p> <p>Property Type: Not Given            Location: Old Oak Lane, HARLESDEN            Authority: Environment Agency, Thames Region            Pollutant: Unknown Sewage            Note: Not Supplied            Incident Date: 23rd July 1997            Incident Reference: THN11997032659            Catchment Area: Not Given            Receiving Water: Not Given            Cause of Incident: Not Given            Incident Severity: Category 3 - Minor Incident            Positional Accuracy: Located by supplier to within 100m</p>	A18NE (N)	683	2	522500 182620
27	<p><b>Registered Radioactive Substances</b></p> <p>Name: Imperial College London            Location: Du Cane Road, LONDON, W12 0NN            Authority: Environment Agency, Thames Region            Permit Reference: Bs4669            Dated: 11th July 2002            Process Type: Authorisation under S13 RSA for the disposal of Radioactive waste (was RSA60 S7)            Description: Minor variation to authorisation under RSA  <b>Status: Authorisation superseded by a substantial or non substantial variation</b>            Positional Accuracy: Manually positioned to the address or location</p>	A8NE (SE)	419	2	522443 181320
27	<p><b>Registered Radioactive Substances</b></p> <p>Name: Hammersmith Imanet Ltd            Location: Mrc Cyclotron Building, Hammersmith Hospital, Ducane Road, London, W12 0nn            Authority: Environment Agency, Thames Region            Permit Reference: Bw7554            Dated: 1st December 2003            Process Type: Authorisation under S13 RSA for the disposal of Radioactive waste (was RSA60 S7)            Description: Minor variation to authorisation under RSA  <b>Status: Authorisation superseded by a substantial or non substantial variation</b>            Positional Accuracy: Manually positioned to the address or location</p>	A8NE (S)	427	2	522408 181293
27	<p><b>Registered Radioactive Substances</b></p> <p>Name: Cancer Research Uk            Location: Cyclotron Building, Hammersmith Hospital, Du Cane Road, London, W12 0hs            Authority: Environment Agency, Thames Region            Permit Reference: Bt2076            Dated: 3rd June 2003            Process Type: Authorisation under S13 RSA for the disposal of Radioactive waste (was RSA60 S7)            Description: Substantial variation to authorisation under RSA  <b>Status: Authorisation either revoked or cancelled</b>            Positional Accuracy: Manually positioned to the address or location</p>	A8NE (S)	443	2	522420 181281
28	<p><b>Registered Radioactive Substances</b></p> <p>Name: Glaxosmithkline Research And Development Limited            Location: Burlington Danes Building, Hammersmith Hospital, Du Cane Road, LONDON, W12 0TY            Authority: Environment Agency, Thames Region            Permit Reference: CE1814            Dated: 15th February 2010            Process Type: Registration under S7 RSA for the keeping and use of Radioactive materials (was RSA60 S1)            Description: Substantial variation to a registration under the Act of an open source which is also the subject of an authorisation  <b>Status: Authorisation either revoked or cancelled</b>            Positional Accuracy: Manually positioned within the geographical locality</p>	A8NE (SE)	440	2	522539 181347
28	<p><b>Registered Radioactive Substances</b></p> <p>Name: Medical Research Council            Location: Imperial College School Of Medicine, Hammersmith Campus, Du Cane Road, London, W12 0nn            Authority: Environment Agency, Thames Region            Permit Reference: Bw7287            Dated: 1st December 2003            Process Type: Authorisation under S13 RSA for the disposal of Radioactive waste (was RSA60 S7)            Description: Minor variation to authorisation under RSA  <b>Status: Authorisation superseded by a substantial or non substantial variation</b>            Positional Accuracy: Manually positioned to the address or location</p>	A8NE (SE)	450	2	522501 181315



Map ID	Details	Quadrant Reference (Compass Direction)	Estimated Distance From Site	Contact	NGR
28	<p><b>Registered Radioactive Substances</b></p> <p>Name: Imperial College London            Location: Imperial College School Of Medicine, Hammersmith Campus, Du Cane Road, London, W12 0NN            Authority: Environment Agency, Thames Region            Permit Reference: Ca0158            Dated: 4th January 2006            Process Type: Authorisation under S13 RSA for the disposal of Radioactive waste (was RSA60 S7)            Description: Minor variation to authorisation under RSA  <b>Status: Authorisation superseded by a substantial or non substantial variation</b>            Positional Accuracy: Located by supplier to within 100m</p>	A8NE (SE)	463	2	522500 181300
28	<p><b>Registered Radioactive Substances</b></p> <p>Name: Medical Research Council            Location: Clinical Sciences Centre, Faculty Of Medicine, Imperial College London Ducane Road, London, W12 0nn            Authority: Environment Agency, Thames Region            Permit Reference: CD3846            Dated: 18th June 2009            Process Type: Authorisation under S13 RSA for the disposal of Radioactive waste (was RSA60 S7)            Description: Authorisation under RSA  <b>Status: Authorisation superseded by a substantial or non substantial variation</b>            Positional Accuracy: Manually positioned to the address or location</p>	A8NE (SE)	471	2	522510 181296
28	<p><b>Registered Radioactive Substances</b></p> <p>Name: Imperial College London            Location: Hammersmith Campus, Du Cane Road, LONDON, W12 0NN            Authority: Environment Agency, Thames Region            Permit Reference: CE1342            Dated: 11th June 2010            Process Type: Registration under S7 RSA for the keeping and use of Radioactive materials (was RSA60 S1)            Description: Substantial variation to a registration under the Act of an open source which is also the subject of an authorisation  <b>Status: Application has been authorised and any conditions apply to the operator</b>            Positional Accuracy: Manually positioned within the geographical locality</p>	A8NE (SE)	473	2	522525 181302
28	<p><b>Registered Radioactive Substances</b></p> <p>Name: Imperial College Healthcare Nhs Trust            Location: Hammersmith Hospital, Du Cane Road,, LONDON, W12 0HS            Authority: Environment Agency, Thames Region            Permit Reference: CC4448            Dated: 14th July 2008            Process Type: Registration under S7 RSA for the keeping and use of Radioactive materials (was RSA60 S1)            Description: Registration under the Act of multiple open sources which are also the subject of authorisations  <b>Status: Authorisation superseded by a substantial or non substantial variation</b>            Positional Accuracy: Manually positioned to the address or location</p>	A8NE (SE)	474	2	522514 181295
28	<p><b>Registered Radioactive Substances</b></p> <p>Name: Medical Research Council            Location: Clinical Sciences Centre, Faculty Of Medicine, Imperial College London Ducane Road, LONDON, W12 0NN            Authority: Environment Agency, Thames Region            Permit Reference: CE2713            Dated: Not Supplied            Process Type: Not Supplied            Description: Not Supplied  <b>Status: Application has been determined by the EA</b>            Positional Accuracy: Manually positioned within the geographical locality</p>	A8NE (SE)	474	2	522509 181293
29	<p><b>Registered Radioactive Substances</b></p> <p>Name: Medical Research Council            Location: Clinical Sciences Centre, Icl, Hammersmith Hospital Campus, Du Cane Road, London, W12 0nn            Authority: Environment Agency, Thames Region            Permit Reference: AV6418            Dated: 5th April 2016            Process Type: Not Supplied            Description: Not Supplied  <b>Status: Replaced</b>            Positional Accuracy: Automatically positioned to the address</p>	A9NW (SE)	463	2	522596 181351

Map ID	Details	Quadrant Reference (Compass Direction)	Estimated Distance From Site	Contact	NGR
29	<p><b>Registered Radioactive Substances</b></p> <p>Name: Medical Research Council            Location: Clinical Sciences Centre, Icl, Hammersmith Hospital Campus, Du Cane Road, London, W12 0nn            Authority: Environment Agency, Thames Region            Permit Reference: Bz9863            Dated: 5th April 2016            Process Type: Not Supplied            Description: Not Supplied  <b>Status: Replaced</b>            Positional Accuracy: Automatically positioned to the address</p>	A9NW (SE)	463	2	522596 181351
29	<p><b>Registered Radioactive Substances</b></p> <p>Name: Medical Research Council            Location: Clinical Sciences Centre, Icl, Hammersmith Hospital Campus, Du Cane Road, London, W12 0nn            Authority: Environment Agency, Thames Region            Permit Reference: BB3594DK            Dated: Not Supplied            Process Type: Not Supplied            Description: Not Supplied  <b>Status: Application has been determined by the EA</b>            Positional Accuracy: Automatically positioned to the address</p>	A9NW (SE)	463	2	522596 181351
29	<p><b>Registered Radioactive Substances</b></p> <p>Name: Imanova Limited            Location: Burlington Danes Building, Hammersmith Hospital, Du Cane Road, London, W12 0nn            Authority: Environment Agency, Thames Region            Permit Reference: KB3535DZ            Dated: Not Supplied            Process Type: Not Supplied            Description: Not Supplied  <b>Status: Application has been determined by the EA</b>            Positional Accuracy: Automatically positioned to the address</p>	A9NW (SE)	463	2	522596 181351
29	<p><b>Registered Radioactive Substances</b></p> <p>Name: Imperial College London            Location: Imperial College School Of Medicine, Hammersmith Campus, Du Cane Road, LONDON, W12 0NN            Authority: Environment Agency, Thames Region            Permit Reference: CE1377            Dated: 11th June 2010            Process Type: Authorisation under S13 RSA for the disposal of Radioactive waste (was RSA60 S7)            Description: Substantial variation to authorisation under RSA  <b>Status: Application has been authorised and any conditions apply to the operator</b>            Positional Accuracy: Manually positioned within the geographical locality</p>	A9NW (SE)	492	2	522582 181311
29	<p><b>Registered Radioactive Substances</b></p> <p>Name: Hammersmith Imanet Ltd            Location: Mrc Cyclotron Building, Hammersmith Hospital, Ducane Road, LONDON, W12 0NN            Authority: Environment Agency, Thames Region            Permit Reference: CD9364            Dated: 4th January 2010            Process Type: Registration under S7 RSA for the keeping and use of Radioactive materials (was RSA60 S1)            Description: Minor variation to a registration under the Act of an open source which is also the subject of an authorisation  <b>Status: Application has been authorised and any conditions apply to the operator</b>            Positional Accuracy: Automatically positioned to the address</p>	A9NW (SE)	492	2	522583 181311
29	<p><b>Registered Radioactive Substances</b></p> <p>Name: Hammersmith Imanet Ltd            Location: Du Cane Road, LONDON, W12 0NN            Authority: Environment Agency, Thames Region            Permit Reference: Ca1286            Dated: 26th March 2007            Process Type: Authorisation under S13 RSA for the disposal of Radioactive waste (was RSA60 S7)            Description: Substantial variation to authorisation under RSA  <b>Status: Application has been authorised and any conditions apply to the operator</b>            Positional Accuracy: Automatically positioned to the address</p>	A9NW (SE)	492	2	522583 181311

Map ID	Details	Quadrant Reference (Compass Direction)	Estimated Distance From Site	Contact	NGR
29	<p><b>Registered Radioactive Substances</b></p> <p>Name: Hammersmith Imanet Ltd            Location: Du Cane Road, LONDON, W12 0NN            Authority: Environment Agency, Thames Region            Permit Reference: Ca1278            Dated: 26th March 2007            Process Type: Registration under S7 RSA for the keeping and use of Radioactive materials (was RSA60 S1)            Description: Substantial variation to a registration under the Act of an open source which is also the subject of an authorisation  <b>Status: Authorisation superseded by a substantial or non substantial variation</b>            Positional Accuracy: Automatically positioned to the address</p>	A9NW (SE)	492	2	522583 181311
29	<p><b>Registered Radioactive Substances</b></p> <p>Name: Hammersmith Hospitals Nhs Trust            Location: Du Cane Road, LONDON, W12 0NN            Authority: Environment Agency, Thames Region            Permit Reference: Ca0808            Dated: 28th March 2006            Process Type: Registration under S7 RSA for the keeping and use of Radioactive materials (was RSA60 S1)            Description: Substantial variation to a registration under the Act of an open source which is also the subject of an authorisation  <b>Status: Authorisation either revoked or cancelled</b>            Positional Accuracy: Automatically positioned to the address</p>	A9NW (SE)	492	2	522583 181311
29	<p><b>Registered Radioactive Substances</b></p> <p>Name: Hammersmith Hospitals Nhs Trust            Location: Du Cane Road, London, W12 0NN            Authority: Environment Agency, Thames Region            Permit Reference: Bz9774            Dated: 5th January 2006            Process Type: Authorisation under S13 RSA for the disposal of Radioactive waste (was RSA60 S7)            Description: Minor variation to authorisation under RSA  <b>Status: Authorisation either revoked or cancelled</b>            Positional Accuracy: Located by supplier to within 10m</p>	A9NW (SE)	492	2	522580 181310
29	<p><b>Registered Radioactive Substances</b></p> <p>Name: Hammersmith Hospitals Nhs Trust            Location: Du Cane Road, London, W12 0NN            Authority: Environment Agency, Thames Region            Permit Reference: Bu3817            Dated: 12th November 2003            Process Type: Registration under S7 RSA for the keeping and use of Radioactive materials (was RSA60 S1)            Description: Substantial variation to a registration under the Act of an open source which is also the subject of an authorisation  <b>Status: Authorisation superseded by a substantial or non substantial variation</b>            Positional Accuracy: Automatically positioned to the address</p>	A9NW (SE)	492	2	522583 181311
29	<p><b>Registered Radioactive Substances</b></p> <p>Name: Ge Healthcare Ltd            Location: Icsm Commonwealth Building, Hammersmith Hospital, Du Cane Road, London, W12 0NN            Authority: Environment Agency, Thames Region            Permit Reference: Bs4367            Dated: 19th September 2002            Process Type: Registration under S7 RSA for the keeping and use of Radioactive materials (was RSA60 S1)            Description: Minor variation to a registration under the Act of an open source which is also the subject of an authorisation  <b>Status: Authorisation superseded by a substantial or non substantial variation</b>            Positional Accuracy: Manually positioned to the address or location</p>	A9NW (SE)	492	2	522582 181311
29	<p><b>Registered Radioactive Substances</b></p> <p>Name: Ge Healthcare Ltd            Location: Icsm Commonwealth Building, Hammersmith Hospital, Du Cane Road, London, W12 0NN            Authority: Environment Agency, Thames Region            Permit Reference: Bs4332            Dated: 19th September 2002            Process Type: Authorisation under S13 RSA for the disposal of Radioactive waste (was RSA60 S7)            Description: Minor variation to authorisation under RSA  <b>Status: Authorisation superseded by a substantial or non substantial variation</b>            Positional Accuracy: Manually positioned to the address or location</p>	A9NW (SE)	492	2	522582 181311

Map ID	Details	Quadrant Reference (Compass Direction)	Estimated Distance From Site	Contact	NGR
29	<p><b>Registered Radioactive Substances</b></p> <p>Name: Medical Research Council            Location: IMPERIAL COLLEGE SCHOOL OF MEDICINE, Du Cane Road, London, W12 0NN            Authority: Environment Agency, Thames Region            Permit Reference: Bm3213            Dated: 25th July 2002            Process Type: Authorisation under S13 RSA for the disposal of Radioactive waste (was RSA60 S7)            Description: Minor variation to authorisation under RSA  <b>Status: Authorisation superseded by a substantial or non substantial variation</b>            Positional Accuracy: Automatically positioned to the address</p>	A9NW (SE)	492	2	522583 181311
29	<p><b>Registered Radioactive Substances</b></p> <p>Name: Hammersmith Imanet Ltd            Location: Du Cane Road, London, W12 0NN            Authority: Environment Agency, Thames Region            Permit Reference: Bk7625            Dated: 10th September 2001            Process Type: Registration under S7 RSA for the keeping and use of Radioactive materials (was RSA60 S1)            Description: Minor variation to a registration under the Act of an open source which is also the subject of an authorisation  <b>Status: Authorisation superseded by a substantial or non substantial variation</b>            Positional Accuracy: Automatically positioned to the address</p>	A9NW (SE)	492	2	522583 181311
29	<p><b>Registered Radioactive Substances</b></p> <p>Name: Hammersmith Imanet Ltd            Location: Mrc Cyclotron Building, Hammersmith Hospital, Ducane Road, LONDON, W12 0NN            Authority: Environment Agency, Thames Region            Permit Reference: Bh5013            Dated: 5th April 2000            Process Type: Authorisation under S13 RSA for the disposal of Radioactive waste (was RSA60 S7)            Description: Authorisation under RSA  <b>Status: Authorisation superseded by a substantial or non substantial variation</b>            Positional Accuracy: Automatically positioned to the address</p>	A9NW (SE)	492	2	522582 181311
29	<p><b>Registered Radioactive Substances</b></p> <p>Name: Hammersmith Imanet Ltd            Location: Mrc Cyclotron Building, Hammersmith Hospital, Ducane Road, LONDON, W12 0NN            Authority: Environment Agency, Thames Region            Permit Reference: Bh5005            Dated: 15th February 2000            Process Type: Registration under S7 RSA for the keeping and use of Radioactive materials (was RSA60 S1)            Description: Registration under the Act of an open source which is also the subject of an authorisation  <b>Status: Authorisation superseded by a substantial or non substantial variation</b>            Positional Accuracy: Automatically positioned to the address</p>	A9NW (SE)	492	2	522582 181311
29	<p><b>Registered Radioactive Substances</b></p> <p>Name: Ge Healthcare Ltd            Location: Icsm Commonwealth Building, Hammersmith Hospital, Du Cane Road, London, W12 0NN            Authority: Environment Agency, Thames Region            Permit Reference: BB2925            Dated: 19th May 1998            Process Type: Registration under S7 RSA for the keeping and use of Radioactive materials (was RSA60 S1)            Description: Substantial variation to a registration under the Act of an open source which is also the subject of an authorisation  <b>Status: Authorisation superseded by a substantial or non substantial variation</b>            Positional Accuracy: Manually positioned to the address or location</p>	A9NW (SE)	492	2	522582 181311
29	<p><b>Registered Radioactive Substances</b></p> <p>Name: Imperial College London            Location: Du Cane Road, London, W12 0NN            Authority: Environment Agency, Thames Region            Permit Reference: BA4035            Dated: 8th May 1998            Process Type: Registration under S7 RSA for the keeping and use of Radioactive materials (was RSA60 S1)            Description: Substantial variation to a registration under the Act of an open source which is also the subject of an authorisation  <b>Status: Authorisation superseded by a substantial or non substantial variation</b>            Positional Accuracy: Automatically positioned to the address</p>	A9NW (SE)	492	2	522583 181311

Map ID	Details	Quadrant Reference (Compass Direction)	Estimated Distance From Site	Contact	NGR
29	<p><b>Registered Radioactive Substances</b></p> <p>Name: Hammersmith Hospitals NHS Trust            Location: Hammersmith Hospital, Du Cane Road, LONDON, W12 0HS            Authority: Environment Agency, Thames Region            Permit Reference: BA3993            Dated: 8th May 1998            Process Type: Registration under S7 RSA for the keeping and use of Radioactive materials (was RSA60 S1)            Description: Registration under the Act of an open source which is also the subject of an authorisation  <b>Status: Authorisation superseded by a substantial or non substantial variation</b>            Positional Accuracy: Automatically positioned to the address</p>	A9NW (SE)	492	2	522582 181311
29	<p><b>Registered Radioactive Substances</b></p> <p>Name: Hammersmith Hospitals Nhs Trust            Location: Hammersmith Hospital, Du Cane Road, LONDON, W12 0HS            Authority: Environment Agency, Thames Region            Permit Reference: BA4019            Dated: 24th April 1998            Process Type: Authorisation under S13 RSA for the disposal of Radioactive waste (was RSA60 S7)            Description: Authorisation under RSA  <b>Status: Authorisation superseded by a substantial or non substantial variation</b>            Positional Accuracy: Automatically positioned to the address</p>	A9NW (SE)	492	2	522582 181311
29	<p><b>Registered Radioactive Substances</b></p> <p>Name: Medical Research Council            Location: Du Cane Road, London, W12 0NN            Authority: Environment Agency, Thames Region            Permit Reference: AZ5286            Dated: 2nd December 1997            Process Type: Authorisation under S13 RSA for the disposal of Radioactive waste (was RSA60 S7)            Description: Minor variation to authorisation under RSA  <b>Status: Authorisation superseded by a substantial or non substantial variation</b>            Positional Accuracy: Automatically positioned to the address</p>	A9NW (SE)	492	2	522583 181311
29	<p><b>Registered Radioactive Substances</b></p> <p>Name: Ge Healthcare Ltd            Location: Icsm Commonwealth Building, Hammersmith Hospital, Du Cane Road, London, W12 0NN            Authority: Environment Agency, Thames Region            Permit Reference: AX8772            Dated: 1st December 1997            Process Type: Authorisation under S13 RSA for the disposal of Radioactive waste (was RSA60 S7)            Description: Authorisation under RSA  <b>Status: Authorisation superseded by a substantial or non substantial variation</b>            Positional Accuracy: Manually positioned to the address or location</p>	A9NW (SE)	492	2	522582 181311
29	<p><b>Registered Radioactive Substances</b></p> <p>Name: Imperial College London            Location: Du Cane Road, LONDON, W12 0NN            Authority: Environment Agency, Thames Region            Permit Reference: AY8743            Dated: 1st September 1997            Process Type: Authorisation under S13 RSA for the disposal of Radioactive waste (was RSA60 S7)            Description: Minor variation to authorisation under RSA  <b>Status: Authorisation superseded by a substantial or non substantial variation</b>            Positional Accuracy: Automatically positioned to the address</p>	A9NW (SE)	492	2	522582 181311
29	<p><b>Registered Radioactive Substances</b></p> <p>Name: Ge Healthcare Ltd            Location: Icsm Commonwealth Building, Hammersmith Hospital, Du Cane Road, London, W12 0NN            Authority: Environment Agency, Thames Region            Permit Reference: AX8764            Dated: 11th June 1997            Process Type: Registration under S7 RSA for the keeping and use of Radioactive materials (was RSA60 S1)            Description: Registration under the Act of an open source which is also the subject of an authorisation  <b>Status: Authorisation superseded by a substantial or non substantial variation</b>            Positional Accuracy: Manually positioned to the address or location</p>	A9NW (SE)	492	2	522582 181311

Map ID	Details	Quadrant Reference (Compass Direction)	Estimated Distance From Site	Contact	NGR
29	<p><b>Registered Radioactive Substances</b></p> <p>Name: Imperial College London            Location: Du Cane Road, London, W12 0NN            Authority: Environment Agency, Thames Region            Permit Reference: AP7083            Dated: 26th January 1996            Process Type: Authorisation under S13 RSA for the disposal of Radioactive waste (was RSA60 S7)</p> <p>Description: Substantial variation to authorisation under RSA  <b>Status: Authorisation superseded by a substantial or non substantial variation</b>            Positional Accuracy: Automatically positioned to the address</p>	A9NW (SE)	492	2	522583 181311
29	<p><b>Registered Radioactive Substances</b></p> <p>Name: Imperial College London            Location: Du Cane Road, LONDON, W12 0NN            Authority: Environment Agency, Thames Region            Permit Reference: AN2072            Dated: 23rd June 1994            Process Type: Authorisation under S13 RSA for the disposal of Radioactive waste (was RSA60 S7)</p> <p>Description: Minor variation to authorisation under RSA  <b>Status: Authorisation superseded by a substantial or non substantial variation</b>            Positional Accuracy: Automatically positioned to the address</p>	A9NW (SE)	492	2	522582 181311
29	<p><b>Registered Radioactive Substances</b></p> <p>Name: Medical Research Council            Location: Clinical Sciences Centre, Royal Postgraduate Medical School, Hammersmith Hospital, LONDON, W12 0NN            Authority: Environment Agency, Thames Region            Permit Reference: AK2025            Dated: 23rd June 1994            Process Type: Registration under S7 RSA for the keeping and use of Radioactive materials (was RSA60 S1)</p> <p>Description: Registration under the Act of an open source which is also the subject of an authorisation  <b>Status: Authorisation superseded by a substantial or non substantial variation</b>            Positional Accuracy: Automatically positioned to the address</p>	A9NW (SE)	492	2	522582 181311
29	<p><b>Registered Radioactive Substances</b></p> <p>Name: Imperial College London            Location: Du Cane Road, LONDON, W12 0NN            Authority: Environment Agency, Thames Region            Permit Reference: AI2180            Dated: 29th November 1993            Process Type: Authorisation under S13 RSA for the disposal of Radioactive waste (was RSA60 S7)</p> <p>Description: Substantial variation to authorisation under RSA  <b>Status: Authorisation superseded by a substantial or non substantial variation</b>            Positional Accuracy: Automatically positioned to the address</p>	A9NW (SE)	492	2	522582 181311
29	<p><b>Registered Radioactive Substances</b></p> <p>Name: Imperial College London            Location: Du Cane Road, LONDON, W12 0NN            Authority: Environment Agency, Thames Region            Permit Reference: AE6655            Dated: 31st March 1991            Process Type: Authorisation under S13 RSA for the disposal of Radioactive waste (was RSA60 S7)</p> <p>Description: Authorisation under RSA  <b>Status: Authorisation superseded by a substantial or non substantial variation</b>            Positional Accuracy: Automatically positioned to the address</p>	A9NW (SE)	492	2	522582 181311
29	<p><b>Registered Radioactive Substances</b></p> <p>Name: Imperial College School Of Medicine At Hammersmith            Location: Du Cane Road, LONDON, W12 0NN            Authority: Environment Agency, Thames Region            Permit Reference: AE6663            Dated: 31st March 1991            Process Type: Not Supplied            Description: Registration under the Act of an open source which is also the subject of an authorisation</p> <p><b>Status: Authorisation superseded by a substantial or non substantial variation</b>            Positional Accuracy: Automatically positioned to the address</p>	A9NW (SE)	492	2	522582 181311



Map ID	Details	Quadrant Reference (Compass Direction)	Estimated Distance From Site	Contact	NGR
29	<p><b>Registered Radioactive Substances</b></p> <p>Name: Imaging Research Solutions Ltd            Location: Du Cane Road, London, W12 0NN            Authority: Environment Agency, Thames Region            Permit Reference: Bk7609            Dated: Not Supplied            Process Type: Authorisation under S13 RSA for the disposal of Radioactive waste (was RSA60 S7)            Description: Minor variation to authorisation under RSA  <b>Status: Application has met the requirements for authorisation (but not yet authorised)</b>            Positional Accuracy: Automatically positioned to the address</p>	A9NW (SE)	492	2	522583 181311
29	<p><b>Registered Radioactive Substances</b></p> <p>Name: Imperial College Of Science, Technology And Medicine            Location: Hammersmith Campus, Du Cane Road, London, W12 0nn            Authority: Environment Agency, Thames Region            Permit Reference: PB3139DA            Dated: Not Supplied            Process Type: Not Supplied            Description: Not Supplied  <b>Status: Application has been determined by the EA</b>            Positional Accuracy: Automatically positioned to the address</p>	A9NW (SE)	493	2	522582 181310
29	<p><b>Registered Radioactive Substances</b></p> <p>Name: Imperial College Healthcare Nhs Trust            Location: Hammersmith Hospital, Du Cane Road, London, W12 0hs            Authority: Environment Agency, Thames Region            Permit Reference: NP3190SQ            Dated: Not Supplied            Process Type: Not Supplied            Description: Not Supplied  <b>Status: Application has been determined by the EA</b>            Positional Accuracy: Automatically positioned to the address</p>	A9NW (SE)	493	2	522582 181310
29	<p><b>Registered Radioactive Substances</b></p> <p>Name: Medical Research Council            Location: Hammersmith Hospital, Du Cane Road, LONDON, Greater London, W12 0NN            Authority: Environment Agency, Thames Region            Permit Reference: AL2993            Dated: 23rd June 1994            Process Type: Authorisation under S13 RSA for the disposal of Radioactive waste (was RSA60 S7)            Description: Authorisation under RSA  <b>Status: Authorisation superseded by a substantial or non substantial variation</b>            Positional Accuracy: Manually positioned to the address or location</p>	A9NW (SE)	498	2	522605 181316
30	<p><b>Registered Radioactive Substances</b></p> <p>Name: Ge Healthcare Ltd            Location: Icsm Commonwealth Building, Hammersmith Hospital, Du Cane Road, LONDON, W12 0NN            Authority: Environment Agency, Thames Region            Permit Reference: CA0743            Dated: 29th June 2006            Process Type: Authorisation under S13 RSA for the disposal of Radioactive waste (was RSA60 S7)            Description: Minor variation to authorisation under RSA  <b>Status: Authorisation either revoked or cancelled</b>            Positional Accuracy: Manually positioned within the geographical locality</p>	A8NE (SE)	467	2	522483 181287
30	<p><b>Registered Radioactive Substances</b></p> <p>Name: Ge Healthcare Ltd            Location: Icsm Commonwealth Building, Hammersmith Hospital, Du Cane Road, LONDON, W12 0NN            Authority: Environment Agency, Thames Region            Permit Reference: CA0751            Dated: 29th June 2006            Process Type: Registration under S7 RSA for the keeping and use of Radioactive materials (was RSA60 S1)            Description: Minor variation to a registration under the Act of an open source which is also the subject of an authorisation  <b>Status: Authorisation either revoked or cancelled</b>            Positional Accuracy: Manually positioned within the geographical locality</p>	A8NE (SE)	467	2	522483 181287

Map ID	Details	Quadrant Reference (Compass Direction)	Estimated Distance From Site	Contact	NGR
30	<p><b>Registered Radioactive Substances</b></p> <p>Name: Hammersmith Hospitals Nhs Trust            Location: Du Cane Road, London, W12 0nn            Authority: Environment Agency, Thames Region            Permit Reference: Bu3582            Dated: 3rd October 2003            Process Type: Authorisation under S13 RSA for the disposal of Radioactive waste (was RSA60 S7)</p> <p>Description: Minor variation to authorisation under RSA  <b>Status: Authorisation superseded by a substantial or non substantial variation</b>            Positional Accuracy: Manually positioned to the address or location</p>	A8NE (SE)	474	2	522503 181289
30	<p><b>Registered Radioactive Substances</b></p> <p>Name: Glaxosmithkline Research And Development Limited            Location: Burlington Danes Building, Hammersmith Hospital, Du Cane Road, London, W12 0TY            Authority: Environment Agency, Thames Region            Permit Reference: CB5309            Dated: 29th January 2008            Process Type: Authorisation under S13 RSA for the disposal of Radioactive waste (was RSA60 S7)</p> <p>Description: Initial variation to an authorisation under RSA  <b>Status: Authorisation either revoked or cancelled</b>            Positional Accuracy: Manually positioned to the address or location</p>	A8NE (SE)	475	2	522500 181287
30	<p><b>Registered Radioactive Substances</b></p> <p>Name: Hammersmith Imanet Ltd            Location: Mrc Cyclotron Building, Hammersmith Hospital, Ducane Road, LONDON, W12 0NN            Authority: Environment Agency, Thames Region            Permit Reference: Bm3221            Dated: 28th March 2002            Process Type: Authorisation under S13 RSA for the disposal of Radioactive waste (was RSA60 S7)</p> <p>Description: Substantial variation to authorisation under RSA  <b>Status: Authorisation superseded by a substantial or non substantial variation</b>            Positional Accuracy: Manually positioned to the address or location</p>	A8NE (SE)	478	2	522489 181277
30	<p><b>Registered Radioactive Substances</b></p> <p>Name: Imperial College London            Location: Du Cane Road, Hammersmith, LONDON, Greater London, W12 0NN            Authority: Environment Agency, Thames Region            Permit Reference: BA4027            Dated: 24th April 1998            Process Type: Authorisation under S13 RSA for the disposal of Radioactive waste (was RSA60 S7)</p> <p>Description: Substantial variation to authorisation under RSA  <b>Status: Authorisation superseded by a substantial or non substantial variation</b>            Positional Accuracy: Unknown</p>	A8NE (SE)	516	2	522500 181240
30	<p><b>Registered Radioactive Substances</b></p> <p>Name: Cancer Research Uk            Location: Cyclotron Building, Hammersmith Hospital, Du Cane Road, LONDON, W12 0HS            Authority: Environment Agency, Thames Region            Permit Reference: BA3985            Dated: 24th April 1998            Process Type: Authorisation under S13 RSA for the disposal of Radioactive waste (was RSA60 S7)</p> <p>Description: Authorisation under RSA  <b>Status: Authorisation superseded by a new application</b>            Positional Accuracy: Unknown</p>	A8NE (SE)	552	2	522500 181200
30	<p><b>Registered Radioactive Substances</b></p> <p>Name: Cancer Research Uk            Location: Cyclotron Building, Hammersmith Hospital, Du Cane Road, LONDON, W12 0HS            Authority: Environment Agency, Thames Region            Permit Reference: BA3977            Dated: 24th April 1998            Process Type: Registration under S7 RSA for the keeping and use of Radioactive materials (was RSA60 S1)</p> <p>Description: Registration under the Act of an open source which is also the subject of an authorisation  <b>Status: Authorisation superseded by a new application</b>            Positional Accuracy: Unknown</p>	A8NE (SE)	556	2	522500 181195



Map ID	Details	Quadrant Reference (Compass Direction)	Estimated Distance From Site	Contact	NGR
31	<p><b>Registered Radioactive Substances</b></p> <p>Name: Imperial College Healthcare Nhs Trust            Location: Hammersmith Hospital, Du Cane Road,, LONDON, W12 0HS            Authority: Environment Agency, Thames Region            Permit Reference: CD8775            Dated: 6th January 2010            Process Type: Registration under S7 RSA for the keeping and use of Radioactive materials (was RSA60 S1)            Description: Minor variation to a registration under the Act of multiple open sources which are also the subject of authorisations  <b>Status: Authorisation either revoked or cancelled</b>            Positional Accuracy: Automatically positioned to the address</p>	A8NE (S)	522	2	522450 181207
31	<p><b>Registered Radioactive Substances</b></p> <p>Name: Imperial College Healthcare Nhs Trust            Location: Hammersmith Hospital, Du Cane Road, London, W12 0HS            Authority: Environment Agency, Thames Region            Permit Reference: CC1694            Dated: 14th July 2008            Process Type: Authorisation under S13 RSA for the disposal of Radioactive waste (was RSA60 S7)            Description: Authorisation under RSA  <b>Status: Authorisation either revoked or cancelled</b>            Positional Accuracy: Automatically positioned to the address</p>	A8NE (S)	522	2	522450 181207
31	<p><b>Registered Radioactive Substances</b></p> <p>Name: Cancer Research Uk            Location: Hammersmith Hospital, Du Cane Road, London, W12 0HS            Authority: Environment Agency, Thames Region            Permit Reference: Bt2068            Dated: 3rd June 2003            Process Type: Registration under S7 RSA for the keeping and use of Radioactive materials (was RSA60 S1)            Description: Substantial variation to a registration under the Act of an open source which is also the subject of an authorisation  <b>Status: Authorisation either revoked or cancelled</b>            Positional Accuracy: Automatically positioned to the address</p>	A8NE (S)	522	2	522450 181207
31	<p><b>Registered Radioactive Substances</b></p> <p>Name: Cancer Research Uk            Location: Hammersmith Hospital, Du Cane Road, London, W12 0HS            Authority: Environment Agency, Thames Region            Permit Reference: Br7828            Dated: 11th July 2002            Process Type: Registration under S7 RSA for the keeping and use of Radioactive materials (was RSA60 S1)            Description: Discretionary registration under the Act of an open source which is also the subject of an authorisation  <b>Status: Authorisation superseded by a substantial or non substantial variation</b>            Positional Accuracy: Automatically positioned to the address</p>	A8NE (S)	522	2	522450 181207
31	<p><b>Registered Radioactive Substances</b></p> <p>Name: Cancer Research Uk            Location: Hammersmith Hospital, Du Cane Road, London, W12 0HS            Authority: Environment Agency, Thames Region            Permit Reference: Br7810            Dated: 11th July 2002            Process Type: Authorisation under S13 RSA for the disposal of Radioactive waste (was RSA60 S7)            Description: Discretionary authorisation under RSA  <b>Status: Authorisation superseded by a substantial or non substantial variation</b>            Positional Accuracy: Automatically positioned to the address</p>	A8NE (S)	522	2	522450 181207
31	<p><b>Registered Radioactive Substances</b></p> <p>Name: Medical Research Council            Location: Mrc Cyclotron Unit, Hammersmith Hospital, Ducane Road, LONDON, W12 0HS            Authority: Environment Agency, Thames Region            Permit Reference: AC7391            Dated: 31st March 1991            Process Type: Authorisation under S13 RSA for the disposal of Radioactive waste (was RSA60 S7)            Description: Authorisation under RSA  <b>Status: Authorisation either revoked or cancelled</b>            Positional Accuracy: Automatically positioned to the address</p>	A8NE (S)	522	2	522450 181207

Map ID	Details	Quadrant Reference (Compass Direction)	Estimated Distance From Site	Contact	NGR
32	<p><b>Registered Radioactive Substances</b></p> <p>Name: Medical Research Council            Location: Clinical Sciences Centre, Faculty Of Medicine, Imperial College London Ducane Road, LONDON, W12 0NN            Authority: Environment Agency, Thames Region            Permit Reference: CD8970            Dated: 10th August 2009            Process Type: Authorisation under S13 RSA for the disposal of Radioactive waste (was RSA60 S7)            Description: Minor variation to authorisation under RSA  <b>Status: Authorisation superseded by a substantial or non substantial variation</b>            Positional Accuracy: Manually positioned to the road within the address or location</p>	A8NE (SE)	589	2	522512 181164
32	<p><b>Registered Radioactive Substances</b></p> <p>Name: Glaxosmithkline Research And Development Limited            Location: Burlington Danes Building, Hammersmith Hospital, Du Cane Road, LONDON, W12 0TY            Authority: Environment Agency, Thames Region            Permit Reference: CA3572            Dated: 5th September 2006            Process Type: Authorisation under S13 RSA for the disposal of Radioactive waste (was RSA60 S7)            Description: Authorisation under RSA  <b>Status: Authorisation superseded by a substantial or non substantial variation</b>            Positional Accuracy: Manually positioned to the road within the address or location</p>	A8NE (SE)	592	2	522515 181162
32	<p><b>Registered Radioactive Substances</b></p> <p>Name: Glaxosmithkline Research And Development Limited            Location: Burlington Danes Building, Hammersmith Hospital, Du Cane Road, LONDON, W12 0TY            Authority: Environment Agency, Thames Region            Permit Reference: CA3599            Dated: 5th September 2006            Process Type: Registration under S7 RSA for the keeping and use of Radioactive materials (was RSA60 S1)            Description: Registration under the Act of an open source which is also the subject of an authorisation  <b>Status: Authorisation superseded by a substantial or non substantial variation</b>            Positional Accuracy: Manually positioned to the road within the address or location</p>	A8NE (SE)	592	2	522515 181162
33	<p><b>Registered Radioactive Substances</b></p> <p>Name: Sha Supplies            Location: Hammersmith Hospital, Du Cane Road, LONDON, Greater London, W12 0HS            Authority: Environment Agency, Thames Region            Permit Reference: AB8449            Dated: 31st March 1991            Process Type: Authorisation under S13 RSA for the disposal of Radioactive waste (was RSA60 S7)            Description: Authorisation under RSA  <b>Status: Authorisation either revoked or cancelled</b>            Positional Accuracy: Unknown</p>	A8SE (S)	642	2	522495 181095
33	<p><b>Registered Radioactive Substances</b></p> <p>Name: Medical Research Council            Location: Hammersmith Hospital, Du Cane Road, LONDON, Greater London, W12 0HS            Authority: Environment Agency, Thames Region            Permit Reference: AE7074            Dated: 31st March 1991            Process Type: Not Supplied            Description: Authorisation under RSA  <b>Status: Authorisation either revoked or cancelled</b>            Positional Accuracy: Unknown</p>	A8SE (S)	654	2	522510 181090
34	<p><b>Registered Radioactive Substances</b></p> <p>Name: Preview Health Ltd            Location: Black Arrow House, 2 Chandos Road, LONDON, NW10 6NF            Authority: Environment Agency, Thames Region            Permit Reference: Bi6180            Dated: 30th June 2000            Process Type: Authorisation under S13 RSA for the disposal of Radioactive waste (was RSA60 S7)            Description: Minor variation to authorisation under RSA  <b>Status: Authorisation either revoked or cancelled</b>            Positional Accuracy: Automatically positioned to the address</p>	A16SE (NW)	984	2	521182 182294

Map ID	Details	Quadrant Reference (Compass Direction)	Estimated Distance From Site	Contact	NGR
	<b>River Quality</b> Name: Guc (Paddington Arm) GQA Grade: River Quality E Reach: Canal Feeder - Camden Road Estimated Distance (km): 10.5 Flow Rate: Flow greater than 80 cumecs Flow Type: Canal Year: 2000	A18SW (N)	275	2	522212 182202
35	<b>Substantiated Pollution Incident Register</b> Authority: Environment Agency - Thames Region, North East Area Incident Date: 10th August 2004 Incident Reference: 258110 Water Impact: Category 4 - No Impact Air Impact: Category 4 - No Impact Land Impact: Category 2 - Significant Incident Positional Accuracy: Located by supplier to within 10m Pollutant: Inert : Construction / Demolition Material	A7SE (SW)	681	2	521730 181036
36	<b>Substantiated Pollution Incident Register</b> Authority: Environment Agency - Thames Region, North East Area Incident Date: 8th September 2009 Incident Reference: 714120 Water Impact: Category 4 - No Impact Air Impact: Category 2 - Significant Incident Land Impact: Category 3 - Minor Incident Positional Accuracy: Located by supplier to within 10m Pollutant: Atmospheric Pollutants And Effects: Chemical Odour Pollutant: Atmospheric Pollutants And Effects: Dust Pollutant: Atmospheric Pollutants and Effects: Smoke	A18NW (N)	747	2	522234 182679
37	<b>Substantiated Pollution Incident Register</b> Authority: Environment Agency - Thames Region, North East Area Incident Date: 24th April 2012 Incident Reference: 983731 Water Impact: Category 4 - No Impact Air Impact: Category 2 - Significant Incident Land Impact: Category 3 - Minor Incident Positional Accuracy: Located by supplier to within 10m Pollutant: Atmospheric Pollutants and Effects: Smoke	A18NW (N)	836	2	522021 182700
38	<b>Water Abstractions</b> Operator: Imperial College Health Care Nhs Trust Licence Number: 28/39/39/0198 Permit Version: 6 Location: Hammersmith Hospital, London W12- Borehole A Authority: Environment Agency, Thames Region Abstraction: Water Supply Related: General Use (Medium Loss) Abstraction Type: Water may be abstracted from a single point Source: Groundwater Daily Rate (m3): Not Supplied Yearly Rate (m3): Not Supplied Details: Hammersmith Hospital, Du Cane Road, London W12. Authorised Start: 01 January Authorised End: 31 December Permit Start Date: 21st January 2008 Permit End Date: Not Supplied Positional Accuracy: Located by supplier to within 10m	A8NE (SE)	369	2	522450 181380
38	<b>Water Abstractions</b> Operator: Peninsula Water Limited Licence Number: 28/39/39/0198 Permit Version: 5 Location: Hammersmith Hospital, London W12- Borehole A Authority: Environment Agency, Thames Region Abstraction: Water Supply Related: General Use (Medium Loss) Abstraction Type: Water may be abstracted from a single point Source: Groundwater Daily Rate (m3): Not Supplied Yearly Rate (m3): Not Supplied Details: Hammersmith Hospital, Du Cane Road, London W12. Authorised Start: 01 January Authorised End: 31 December Permit Start Date: 1st January 2007 Permit End Date: Not Supplied Positional Accuracy: Located by supplier to within 10m	A8NE (SE)	369	2	522450 181380

Map ID	Details	Quadrant Reference (Compass Direction)	Estimated Distance From Site	Contact	NGR
38	<p><b>Water Abstractions</b></p> <p>Operator: Peninsula Water Limited  Licence Number: 28/39/39/0198  Permit Version: 5  Location: Hammersmith Hospital, London W12- Borehole A  Authority: Environment Agency, Thames Region  Abstraction: Public Water Supply: Potable Water Supply - Direct  Abstraction Type: Water may be abstracted from a single point  Source: Groundwater  Daily Rate (m3): Not Supplied  Yearly Rate (m3): Not Supplied  Details: Area Unknown: S.46(4) Wra 1991  Authorised Start: 01 January  Authorised End: 31 December  Permit Start Date: 1st July 2003  Permit End Date: Not Supplied  Positional Accuracy: Located by supplier to within 10m</p>	A8NE (SE)	369	2	522450 181380
38	<p><b>Water Abstractions</b></p> <p>Operator: Enviro-Logic Limited  Licence Number: 28/39/39/0198  Permit Version: 4  Location: Borehole At Hammersmith Hospital, London W12  Authority: Environment Agency, Thames Region  Abstraction: Public Water Supply: Potable Water Supply - Direct  Abstraction Type: Water may be abstracted from a single point  Source: Groundwater  Daily Rate (m3): Not Supplied  Yearly Rate (m3): Not Supplied  Details: Area Unknown: S.46(4) Wra 1991  Authorised Start: 01 January  Authorised End: 31 December  Permit Start Date: 1st April 2003  Permit End Date: Not Supplied  Positional Accuracy: Located by supplier to within 10m</p>	A8NE (SE)	369	2	522450 181380
38	<p><b>Water Abstractions</b></p> <p>Operator: Enviro-Logic Limited  Licence Number: 28/39/39/0198  Permit Version: 4  Location: Hammersmith Hospital, London W12- Borehole A  Authority: Environment Agency, Thames Region  Abstraction: Public Water Supply: Potable Water Supply - Direct  Abstraction Type: Water may be abstracted from a single point  Source: Groundwater  Daily Rate (m3): Not Supplied  Yearly Rate (m3): Not Supplied  Details: Area Unknown: S.46(4) Wra 1991  Authorised Start: 01 January  Authorised End: 31 December  Permit Start Date: 1st April 2003  Permit End Date: Not Supplied  Positional Accuracy: Located by supplier to within 10m</p>	A8NE (SE)	369	2	522450 181380
38	<p><b>Water Abstractions</b></p> <p>Operator: Enviro-Logic Limited  Licence Number: 28/39/39/0198  Permit Version: 3  Location: Borehole At Hammersmith Hospital, London W12  Authority: Environment Agency, Thames Region  Abstraction: Public Water Supply: Potable Water Supply - Direct  Abstraction Type: Water may be abstracted from a single point  Source: Groundwater  Daily Rate (m3): Not Supplied  Yearly Rate (m3): Not Supplied  Details: Area Unknown: S.46(4) Wra 1991  Authorised Start: 01 January  Authorised End: 31 December  Permit Start Date: 29th July 2002  Permit End Date: Not Supplied  Positional Accuracy: Located by supplier to within 10m</p>	A8NE (SE)	369	2	522450 181380

Map ID	Details	Quadrant Reference (Compass Direction)	Estimated Distance From Site	Contact	NGR
38	<p><b>Water Abstractions</b></p> <p>Operator: Enviro-Logic Limited  Licence Number: 28/39/39/0198  Permit Version: 2  Location: Borehole At Hammersmith Hospital, London W12  Authority: Environment Agency, Thames Region  Abstraction: Hospitals: General Use (Medium Loss)  Abstraction Type: Water may be abstracted from a single point  Source: Groundwater  Daily Rate (m3): Not Supplied  Yearly Rate (m3): Not Supplied  Details: Hammersmith Hospital Grounds  Authorised Start: 01 January  Authorised End: 31 December  Permit Start Date: 5th February 2002  Permit End Date: Not Supplied  Positional Accuracy: Located by supplier to within 10m</p>	A8NE (SE)	369	2	522450 181380
38	<p><b>Water Abstractions</b></p> <p>Operator: Enviro-Logic Limited  Licence Number: 28/39/39/0198  Permit Version: 2  Location: Borehole At Hammersmith Hospital, London W12  Authority: Environment Agency, Thames Region  Abstraction: Private Water Undertaking: General Use (Medium Loss)  Abstraction Type: Water may be abstracted from a single point  Source: Groundwater  Daily Rate (m3): Not Supplied  Yearly Rate (m3): Not Supplied  Details: Not Specified: S.46(4) Wra91  Authorised Start: 01 January  Authorised End: 31 December  Permit Start Date: 5th February 2002  Permit End Date: Not Supplied  Positional Accuracy: Located by supplier to within 10m</p>	A8NE (SE)	369	2	522450 181380
38	<p><b>Water Abstractions</b></p> <p>Operator: The Hammersmith Hospital Nhs Trust  Licence Number: 28/39/39/0198  Permit Version: 1  Location: Borehole At Hammersmith Hospital, London W12  Authority: Environment Agency, Thames Region  Abstraction: Hospitals: General Use (Medium Loss)  Abstraction Type: Water may be abstracted from a single point  Source: Groundwater  Daily Rate (m3): Not Supplied  Yearly Rate (m3): Not Supplied  Details: Hammersmith Hospital Grounds  Authorised Start: 01 January  Authorised End: 31 December  Permit Start Date: 5th March 2001  Permit End Date: Not Supplied  Positional Accuracy: Located by supplier to within 10m</p>	A8NE (SE)	369	2	522450 181380
38	<p><b>Water Abstractions</b></p> <p>Operator: The Hammersmith Hospital Nhs Trust  Licence Number: 28/39/39/0198  Permit Version: 1  Location: Borehole At Hammersmith Hospital, London W12  Authority: Environment Agency, Thames Region  Abstraction: Private Water Undertaking: General Use (Medium Loss)  Abstraction Type: Water may be abstracted from a single point  Source: Groundwater  Daily Rate (m3): Not Supplied  Yearly Rate (m3): Not Supplied  Details: Not Specified: S.46(4) Wra91  Authorised Start: 01 January  Authorised End: 31 December  Permit Start Date: 5th March 2001  Permit End Date: Not Supplied  Positional Accuracy: Located by supplier to within 10m</p>	A8NE (SE)	369	2	522450 181380

Map ID	Details	Quadrant Reference (Compass Direction)	Estimated Distance From Site	Contact	NGR
38	<p><b>Water Abstractions</b></p> <p>Operator: Imperial College Healthcare Nhs Trust            Licence Number: Th/039/0039/104            Permit Version: 1            Location: Borehole At Hammersmith Hospital, Ducane Road, London            Authority: Environment Agency, Thames Region            Abstraction: Private Water Undertaking: General Use (Medium Loss)            Abstraction Type: Water may be abstracted from a single point            Source: Groundwater            Daily Rate (m3): Not Supplied            Yearly Rate (m3): Not Supplied            Details: Not Supplied            Authorised Start: 01 April            Authorised End: 31 March            Permit Start Date: 13th October 2014            Permit End Date: Not Supplied            Positional Accuracy: Located by supplier to within 10m</p>	A8NE (SE)	370	2	522455 181382
39	<p><b>Water Abstractions</b></p> <p>Operator: Imperial College London Limited            Licence Number: Th/039/0039/033/R01            Permit Version: 1            Location: Borehole At Imperial College Hammersmith Campus            Authority: Environment Agency, Thames Region            Abstraction: Schools and Colleges: Heat Pump            Abstraction Type: Water may be abstracted from a single point            Source: Groundwater            Daily Rate (m3): Not Supplied            Yearly Rate (m3): Not Supplied            Details: Not Supplied            Authorised Start: 01 April            Authorised End: 31 March            Permit Start Date: 5th June 2019            Permit End Date: Not Supplied            Positional Accuracy: Located by supplier to within 10m</p>	A8NE (SE)	509	2	522526 181262
39	<p><b>Water Abstractions</b></p> <p>Operator: Imperial College London            Licence Number: Th/039/0039/033            Permit Version: 1            Location: Borehole At Imperial College Hammersmith Campus            Authority: Environment Agency, Thames Region            Abstraction: Schools and Colleges: Heat Pump            Abstraction Type: Water may be abstracted from a single point            Source: Groundwater            Daily Rate (m3): Not Supplied            Yearly Rate (m3): Not Supplied            Details: Borehole At Imperial College Hammersmith Campus            Authorised Start: 01 April            Authorised End: 31 March            Permit Start Date: 22nd December 2010            Permit End Date: Not Supplied            Positional Accuracy: Located by supplier to within 10m</p>	A8NE (SE)	509	2	522526 181262
40	<p><b>Water Abstractions</b></p> <p>Operator: London &amp; Quadrant Housing Trust            Licence Number: 28/39/39/0230            Permit Version: 1            Location: Banstead Court (Formerly Westway Beacons) London-Borehole C            Authority: Environment Agency, Thames Region            Abstraction: Other Industrial/Commercial/Public Services: Non-Evaporative Cooling            Abstraction Type: Water may be abstracted from a single point            Source: Groundwater            Daily Rate (m3): Not Supplied            Yearly Rate (m3): Not Supplied            Details: Westway Beacons, A40 Westway, Hilary Road, London.            Authorised Start: 01 January            Authorised End: 31 December            Permit Start Date: 13th August 2007            Permit End Date: Not Supplied            Positional Accuracy: Located by supplier to within 10m</p>	A8SW (S)	712	2	521970 180910



Map ID	Details	Quadrant Reference (Compass Direction)	Estimated Distance From Site	Contact	NGR
41	<p><b>Water Abstractions</b></p> <p>Operator: London &amp; Quadrant Housing Trust  Licence Number: 28/39/39/0230  Permit Version: 1  Location: Banstead Court (Formerly Westway Beacons) London- Borehole B  Authority: Environment Agency, Thames Region  Abstraction: Other Industrial/Commercial/Public Services: Non-Evaporative Cooling  Abstraction Type: Water may be abstracted from a single point  Source: Groundwater  Daily Rate (m3): Not Supplied  Yearly Rate (m3): Not Supplied  Details: Westway Beacons, A40 Westway, Hilary Road, London.  Authorised Start: 01 January  Authorised End: 31 December  Permit Start Date: 13th August 2007  Permit End Date: Not Supplied  Positional Accuracy: Located by supplier to within 10m</p>	A7SE (S)	742	2	521880 180900
42	<p><b>Water Abstractions</b></p> <p>Operator: London &amp; Quadrant Housing Trust  Licence Number: 28/39/39/0230  Permit Version: 1  Location: Banstead Court (Formerly Westway Beacons) London- Borehole A  Authority: Environment Agency, Thames Region  Abstraction: Commercial/Industrial/Public Services: Drinking; Cooking; Sanitary; Washing; (Small Garden)  Abstraction Type: Water may be abstracted from a single point  Source: Groundwater  Daily Rate (m3): Not Supplied  Yearly Rate (m3): Not Supplied  Details: Westway Beacons, A40 Westway, Hilary Road, London W12.  Authorised Start: 01 January  Authorised End: 31 December  Permit Start Date: 13th August 2007  Permit End Date: Not Supplied  Positional Accuracy: Located by supplier to within 10m</p>	A7SE (SW)	849	2	521680 180870
	<p><b>Water Abstractions</b></p> <p>Operator: Imperial College Of Science, Technology And Medicine  Licence Number: Th/039/0039/083  Permit Version: 1  Location: Borehole At Imperial College West (Block C)  Authority: Environment Agency, Thames Region  Abstraction: Schools and Colleges: Heat Pump  Abstraction Type: Water may be abstracted from a single point  Source: Groundwater  Daily Rate (m3): Not Supplied  Yearly Rate (m3): Not Supplied  Details: Not Supplied  Authorised Start: 01 April  Authorised End: 31 March  Permit Start Date: 29th June 2016  Permit End Date: Not Supplied  Positional Accuracy: Located by supplier to within 10m</p>	A10NW (SE)	1003	2	523285 181229
	<p><b>Groundwater Vulnerability Map</b></p> <p>Combined Classification: Unproductive Aquifer (may have productive aquifer beneath)  Combined Vulnerability: Unproductive  Combined Aquifer: Unproductive Bedrock Aquifer, No Superficial Aquifer  Pollutant Speed: Low  Bedrock Flow: Mixed  Dilution: 300-550 mm/year  Baseflow Index: 40-70%  Superficial Patchiness: &lt;90%  Superficial Thickness: &lt;3m  Superficial Recharge: No Data</p>	A13NW (NE)	0	5	522237 181781
	<p><b>Groundwater Vulnerability - Soluble Rock Risk</b></p> <p>None</p>				
	<p><b>Bedrock Aquifer Designations</b></p> <p>Aquifer Designation: Unproductive Strata</p>	A13NW (NE)	0	5	522237 181781
	<p><b>Superficial Aquifer Designations</b></p> <p>No Data Available</p>				
	<p><b>Extreme Flooding from Rivers or Sea without Defences</b></p> <p>None</p>				

Map ID	Details	Quadrant Reference (Compass Direction)	Estimated Distance From Site	Contact	NGR
	<b>Flooding from Rivers or Sea without Defences</b> None				
	<b>Areas Benefiting from Flood Defences</b> None				
	<b>Flood Water Storage Areas</b> None				
	<b>Flood Defences</b> None				
43	<b>OS Water Network Lines</b> Watercourse Form: Inland river Watercourse Length: 120.0 Watercourse Level: On ground surface Permanent: True Watercourse Name: Not Supplied Catchment Name: Thames Primacy: 1	A13SE (SE)	221	6	522419 181531
44	<b>OS Water Network Lines</b> Watercourse Form: Canal Watercourse Length: 1748.5 Watercourse Level: On ground surface Permanent: True Watercourse Name: Grand Union Canal Catchment Name: Thames Primacy: 1	A18SW (N)	311	6	522207 182247
45	<b>OS Water Network Lines</b> Watercourse Form: Canal Watercourse Length: 14.9 Watercourse Level: On ground surface Permanent: True Watercourse Name: Grand Union Canal Catchment Name: Thames Primacy: 1	A18SE (NE)	372	6	522568 182271
46	<b>OS Water Network Lines</b> Watercourse Form: Canal Watercourse Length: 3156.7 Watercourse Level: On ground surface Permanent: True Watercourse Name: Grand Union Canal Catchment Name: Thames Primacy: 1	A19SW (NE)	380	6	522583 182272
47	<b>OS Water Network Lines</b> Watercourse Form: Inland river Watercourse Length: 11.6 Watercourse Level: On ground surface Permanent: True Watercourse Name: Not Supplied Catchment Name: Thames Primacy: 1	A19SW (NE)	447	6	522641 182314
48	<b>OS Water Network Lines</b> Watercourse Form: Inland river Watercourse Length: 190.2 Watercourse Level: On ground surface Permanent: True Watercourse Name: Not Supplied Catchment Name: Thames Primacy: 1	A14SE (E)	743	6	523140 181498
49	<b>OS Water Network Lines</b> Watercourse Form: Inland river Watercourse Length: 23.0 Watercourse Level: On ground surface Permanent: True Watercourse Name: Not Supplied Catchment Name: Thames Primacy: 1	A19NW (NE)	852	6	522702 182738
50	<b>OS Water Network Lines</b> Watercourse Form: Inland river Watercourse Length: 28.8 Watercourse Level: On ground surface Permanent: True Watercourse Name: Not Supplied Catchment Name: Thames Primacy: 1	A10NW (SE)	919	6	523255 181339



Map ID	Details	Quadrant Reference (Compass Direction)	Estimated Distance From Site	Contact	NGR
51	<b>OS Water Network Lines</b> Watercourse Form: Inland river Watercourse Length: 52.5 Watercourse Level: On ground surface Permanent: True Watercourse Name: Not Supplied Catchment Name: Thames Primacy: 1	A10NW (SE)	947	6	523272 181312
52	<b>OS Water Network Lines</b> Watercourse Form: Inland river Watercourse Length: 31.2 Watercourse Level: On ground surface Permanent: True Watercourse Name: Not Supplied Catchment Name: Thames Primacy: 1	A11SE (W)	984	6	521054 181553

Map ID	Details	Quadrant Reference (Compass Direction)	Estimated Distance From Site	Contact	NGR
53	<p><b>Licensed Waste Management Facilities (Locations)</b></p> <p>Licence Number: 80019            Location: 108 Scrubs Lane, Willesden, London, NW10 6QY            Operator Name: J Simpson Waste Management Ltd            Operator Location: Not Supplied            Authority: Environment Agency - Thames Region, North East Area            Site Category: Household, Commercial And Industrial Transfer Stations  <b>Licence Status: Transferred</b>            Issued: 18th October 1994            Last Modified: 31st January 2007            Expires: Not Supplied            Suspended: Not Supplied            Revoked: Not Supplied            Surrendered: Not Supplied            IPPC Reference: Not Supplied            Positional Accuracy: Located by supplier to within 10m</p>	A18SE (N)	388	2	522252 182311
54	<p><b>Licensed Waste Management Facilities (Locations)</b></p> <p>Licence Number: 401860            Location: 104 Scrubs Lane, Willesden, London, NW10 6SF            Operator Name: Capital Metal Recycling Ltd            Operator Location: Not Supplied            Authority: Environment Agency - Thames Region, North East Area            Site Category: Metal recycling, vehicle storage, depollution  <b>Licence Status: Transferred</b>            Issued: 4th November 2014            Last Modified: Not Supplied            Expires: Not Supplied            Suspended: Not Supplied            Revoked: Not Supplied            Surrendered: Not Supplied            IPPC Reference: Not Supplied            Positional Accuracy: Located by supplier to within 10m</p>	A18SE (NE)	449	2	522494 182383
55	<p><b>Licensed Waste Management Facilities (Locations)</b></p> <p>Licence Number: 405610            Location: Unit 10, Gateway Trading Estate, Hythe Road, London, NW10 6RJ            Operator Name: Pale Green Dot Limited            Operator Location: Not Supplied            Authority: Environment Agency - Thames Region, North East Area            Site Category: HCl Waste TS + treatment  <b>Licence Status: Issued</b>            Issued: 28th February 2019            Last Modified: Not Supplied            Expires: Not Supplied            Suspended: Not Supplied            Revoked: Not Supplied            Surrendered: Not Supplied            IPPC Reference: Not Supplied            Positional Accuracy: Located by supplier to within 10m</p>	A17NE (NW)	773	2	521822 182540
56	<p><b>Licensed Waste Management Facilities (Locations)</b></p> <p>Licence Number: 80371            Location: 106 Scrubs Lane, Willesden, London, NW10 6QY            Operator Name: European Metal Recycling Limited            Operator Location: Not Supplied            Authority: Environment Agency - Thames Region, North East Area            Site Category: Metal Recycling Sites (Mixed)  <b>Licence Status: Modified</b>            Issued: 11th March 1999            Last Modified: 16th May 2019            Expires: Not Supplied            Suspended: Not Supplied            Revoked: Not Supplied            Surrendered: Not Supplied            IPPC Reference: Not Supplied            Positional Accuracy: Located by supplier to within 10m</p>	A18NW (N)	834	2	522042 182707
57	<p><b>Licensed Waste Management Facilities (Locations)</b></p> <p>Licence Number: 80595            Location: Regency Street, Off Victoria Road, Park Royal, London, NW10 6NR            Operator Name: Quattro ( U K ) Limited            Operator Location: Not Supplied            Authority: Environment Agency - Thames Region, North East Area            Site Category: Household, Commercial And Industrial Transfer Stations  <b>Licence Status: Surrendered</b>            Issued: 10th July 2003            Last Modified: Not Supplied            Expires: Not Supplied            Suspended: Not Supplied            Revoked: Not Supplied            Surrendered: 2nd May 2019            IPPC Reference: Not Supplied            Positional Accuracy: Located by supplier to within 10m</p>	A11NE (W)	876	2	521161 181966

Map ID	Details	Quadrant Reference (Compass Direction)	Estimated Distance From Site	Contact	NGR
58	<b>Licensed Waste Management Facilities (Locations)</b> Licence Number: 80723 Location: Old Oak Sidings, Off Scrubs Lane, Willesden, London, NW10 6RJ Operator Name: Powerday Plc Operator Location: Not Supplied Authority: Environment Agency - Thames Region, North East Area Site Category: Material Recycling Treatment Facilities Licence Status: <b>Modified</b> Issued: 21st December 2005 Last Modified: 16th December 2019 Expires: Not Supplied Suspended: Not Supplied Revoked: Not Supplied Surrendered: Not Supplied IPPC Reference: Not Supplied Positional Accuracy: Located by supplier to within 10m	A17NE (NW)	915	2	521740 182658
	<b>Local Authority Landfill Coverage</b> Name: London Borough of Hammersmith And Fulham - Has no landfill data to supply		0	3	522237 181781
	<b>Local Authority Landfill Coverage</b> Name: London Borough of Ealing - Has supplied landfill data		552	7	521491 181591
	<b>Local Authority Landfill Coverage</b> Name: Royal Borough of Kensington And Chelsea - Has no landfill data to supply		560	8	523018 181729
	<b>Local Authority Landfill Coverage</b> Name: London Borough of Brent - Has supplied landfill data		969	9	522103 182909
59	<b>Potentially Infilled Land (Non-Water)</b> Bearing Ref: W Use: Unknown Filled Ground (Pit, quarry etc) Date of Mapping: 1996	A11NE (W)	880	12	521138 181856
60	<b>Potentially Infilled Land (Non-Water)</b> Bearing Ref: SE Use: Unknown Filled Ground (Pit, quarry etc) Date of Mapping: 1996	A9SW (SE)	885	12	522899 181034
61	<b>Potentially Infilled Land (Non-Water)</b> Bearing Ref: S Use: Unknown Filled Ground (Pit, quarry etc) Date of Mapping: 1996	A3NE (S)	902	12	522367 180738
62	<b>Potentially Infilled Land (Non-Water)</b> Bearing Ref: NW Use: Unknown Filled Ground (Pit, quarry etc) Date of Mapping: 1996	A17NW (NW)	981	12	521374 182521
63	<b>Potentially Infilled Land (Water)</b> Use: Unknown Filled Ground (Pond, marsh, river, stream, dock etc) Date of Mapping: 1951	A18SE (N)	326	12	522363 182272
64	<b>Potentially Infilled Land (Water)</b> Use: Unknown Filled Ground (Pond, marsh, river, stream, dock etc) Date of Mapping: 1896	A18NW (N)	714	12	522091 182598

Map ID	Details	Quadrant Reference (Compass Direction)	Estimated Distance From Site	Contact	NGR
65	<p><b>Registered Waste Transfer Sites</b></p> <p>Licence Holder: Capital Waste Services Ltd            Licence Reference: DL575            Site Location: 108 Scrubbs Lane, WILLESDEN, London, NW10 6QY            Operator Location: 35A Iver Street, IVER, Buckinghamshire, SL0 9PP            Authority: Environment Agency - Thames Region, North East Area            Site Category: Transfer            Max Input Rate: Large (Equal to or greater than 75,000 and less than 250,000 tonnes per year)            Waste Source: No known restriction on source of waste            Restrictions:            Licence Status: Record supersededSuperseded            Dated: 18th October 1994            Preceded By: Not Given            Licence:            Superseded By: DL575            Licence:            Positional Accuracy: Positioned by the supplier            Boundary Quality: Good            Authorised Waste            Lwra Cat. A = Inert Wastes            Lwra Cat. Bi Gen.Non-Putresc            Max.Waste Permitted By Licence            Tyres            Prohibited Waste            Clinical - As In Coll/Disp.Regis Of '88            Special Wastes            Waste N.O.S.</p>	A18SE (NE)	361	2	522529 182279
66	<p><b>Registered Waste Transfer Sites</b></p> <p>Licence Holder: United Kingdom Tyre Exporters Ltd            Licence Reference: DL575            Site Location: 108 Scrubbs Lane, WILLESDEN, London, NW10 6QY            Operator Location: 2 Lake End Court, Taplow Road, Taplow, MAIDENHEAD, Berkshire, SL6 0JQ            Authority: Environment Agency - Thames Region, North East Area            Site Category: Transfer            Max Input Rate: Large (Equal to or greater than 75,000 and less than 250,000 tonnes per year)            Waste Source: No known restriction on source of waste            Restrictions:            Licence Status: Site dormant (licence suspended)Site Dormant            Dated: 17th May 2000            Preceded By: DL575            Licence:            Superseded By: Not Given            Licence:            Positional Accuracy: Manually positioned to the address or location            Boundary Quality: Not Supplied            Authorised Waste            Degradable Commercial Waste (As In Post'98 E.A.Lics &amp; Equivalent To 22.09.02)            Degradable Household Waste (As In Post'98 E.A.Lics &amp; Equivalent To 22.09.01)            Degradable Industrial Waste (As In Post'98 E.A.Lics &amp; Equivalent To 22.09.03)            Inert Materials (As In Post'98 E.A.Lics And Equivalent To 21.00.00)            Maximum Storage In Metal Storage Area            Maximum Storage In Timber Storage Area            Maximum Storage In Tipping Bay            Tyres            Prohibited Waste            Horticultrual Chemicals            Leather Processing Waste            Liquid Wastes            Metal Swarf/Dust/Powders            Other Waste/Waste Not Otherwise Specified            Pulverised Fuel Ash / Vanadium Contaminated Ash            Sludge Wastes            Toxic Metal Slags</p>	A18SE (NE)	391	2	522530 182310

Map ID	Details	Quadrant Reference (Compass Direction)	Estimated Distance From Site	Contact	NGR
67	<p><b>Registered Waste Transfer Sites</b></p> <p>Licence Holder: Powerday Plant Hire Ltd            Licence Reference: DL286            Site Location: 37 Hythe Road, Willesden, London            Operator Location: 410 Harrow Road, WESTMINSTER, London, W9 2HU            Authority: Environment Agency - Thames Region, North East Area            Site Category: Transfer            Max Input Rate: Large (Equal to or greater than 75,000 and less than 250,000 tonnes per year)            Waste Source: No known restriction on source of waste            Restrictions:            Licence Status: Licence lapsed/cancelled/defunct/not applicable/surrenderedCancelled            Dated: 1st March 1990            Preceded By: DL286            Licence:            Superseded By: Not Given            Licence:            Positional Accuracy: Manually positioned to the address or location            Boundary Quality: Not Supplied            Authorised Waste: Electric/Electronic Comps/Fittings            Empty Used Containers            L.W.R.A. Cat. A = Inert Wastes            L.W.R.A. Cat. Bi Gen.Non-Putresc Waste            Machinery            Max.Waste Permitted By Licence- Stated            Paint Waste \$            Synthetic Adhesive Wastes/Solid Resins            Tar, Pitch, Bitumen, Asphalts            Trees &amp; Bushes            Prohibited Waste: Clinical - As In Coll/Disp.Reg Of '88            Special Wastes            Waste N.O.S.</p>	A18SW (N)	503	2	522100 182370
67	<p><b>Registered Waste Transfer Sites</b></p> <p>Licence Holder: Powerday Plant Hire Ltd            Licence Reference: DL286            Site Location: 37 Hythe Road, Willesden, London            Operator Location: 410 Harrow Road, WESTMINSTER, London, W9 2HU            Authority: Environment Agency - Thames Region, North East Area            Site Category: Transfer            Max Input Rate: Large (Equal to or greater than 75,000 and less than 250,000 tonnes per year)            Waste Source: No known restriction on source of waste            Restrictions:            Licence Status: Record supersededSuperseded            Dated: 1st August 1988            Preceded By: Not Given            Licence:            Superseded By: DL286            Licence:            Positional Accuracy: Manually positioned to the address or location            Boundary Quality: Not Supplied            Authorised Waste: Construction Ind. Wastes            Prohibited Waste: Clinical Wastes            Notifiable Wastes            Putrescible Waste            Special Wastes</p>	A18SW (N)	503	2	522100 182370
68	<p><b>Registered Waste Treatment or Disposal Sites</b></p> <p>Licence Holder: A Digby &amp; Sons Ltd            Licence Reference: DL520            Site Location: 26-27 Hythe Road, WILLESDEN, London, NW10 6RT            Operator Location: As Site Address            Authority: Environment Agency - Thames Region, North East Area            Site Category: Scrapyard            Max Input Rate: Medium (Equal to or greater than 25,000 and less than 75,000 tonnes per year)            Waste Source: No known restriction on source of waste            Restrictions:            Licence Status: Licence lapsed/cancelled/defunct/not applicable/surrenderedCancelled            Dated: 1st January 1994            Preceded By: Not Given            Licence:            Superseded By: Not Given            Licence:            Positional Accuracy: Manually positioned to the address or location            Boundary Quality: Not Supplied            Authorised Waste: Electric Cable &amp; Wire            Ferrous Metal Scrap            Lead/Acid Batteries            Light Ferrous/Non-Ferr/Unsorted Scrap            Max.Waste Permitted By Licence            Non-Ferrous Metal Scrap            Prohibited Waste: Clinical - As In Coll/Disp.Reg Of '88            Special Wastes N.O.S.            Waste N.O.S.</p>	A18NW (N)	653	2	521980 182480

Map ID	Details	Quadrant Reference (Compass Direction)	Estimated Distance From Site	Contact	NGR
69	<p><b>Registered Waste Treatment or Disposal Sites</b></p> <p>Licence Holder: Mayer Parry Recycling Ltd            Licence Reference: WML80371            Site Location: 106 Scrubbs Lane, WILLESDEN, London, NW10 6QY            Operator Location: Manor Road, Erith, Kent, Da8 2ad            Authority: Environment Agency - Thames Region, North East Area            Site Category: Scrapyard            Max Input Rate: Very Large (Equal to or greater than 250,000 tonnes per year)            Waste Source: No known restriction on source of waste            Restrictions:            Licence Status: Operational as far as is knownOperational            Dated: 11th March 1999            Preceded By: Not Given            Licence:            Superseded By: Not Given            Licence:            Positional Accuracy: Manually positioned to the address or location            Boundary Quality: Not Supplied            Authorised Waste            Automotive Tyres            Electric Cable &amp; Fittings            Ferrous Metal            Lead/Acid Batteries            Non-Ferrous Metal            Prohibited Waste            Biodegradable Waste - Such As            Food            Liquid Wastes            Material In Fine Powder Form            Paper/Cardboard/Packaging            Sludge Wastes            Special Waste (As In Epa 1990:S62 Of 1996 Regs) Not Otherwise Specified            Substances In Control Of Radioactive Substances Act 1960            Vegetable Matter            Waste Containing Flammable Solvents With Flash Pt &lt; 40 C            Waste Containing Pcb's            Waste Containing Phenols/Derivatives            Waste Likely To Give Rise To Danger By Fire, Explosion, Fumes, Gases            Waste Not Otherwise Specified</p>	A18NW (N)	845	2	522000 182700

Map ID	Details	Quadrant Reference (Compass Direction)	Estimated Distance From Site	Contact	NGR
70	<p><b>Explosive Sites</b></p> <p>Name: Bapty &amp; Co            Location: 703 Harrow Road, London, NW10 5NY            Status: <b>Not Active</b>            Positional Accuracy: Automatically positioned to the address</p>	A19NW (NE)	991	10	522911 182787



Map ID	Details	Quadrant Reference (Compass Direction)	Estimated Distance From Site	Contact	NGR
	<b>BGS 1:625,000 Solid Geology</b> Description: Thames Group	A13NW (NE)	0	1	522237 181781
	<b>BGS Estimated Soil Chemistry</b> No data available				
71	<b>BGS Recorded Mineral Sites</b> Site Name: Quattro (UK) Ltd. Park Royal Location: Park Royal, London, Greater London Source: British Geological Survey, National Geoscience Information Service Reference: 186767 Type: Recycled <b>Status: Ceased</b> Operator: Quattro (UK) Ltd. Operator Location: Not Supplied Periodic Type: Not Available Geology: Aggregates For Recycling Commodity: Secondary Positional Accuracy: Located by supplier to within 10m	A16SE (W)	973	1	521136 182187
72	<b>BGS Recorded Mineral Sites</b> Site Name: Cowley Brick Works Location: Shepherds Bush, Hammersmith, Middlesex Source: British Geological Survey, National Geoscience Information Service Reference: 232419 Type: Opencast <b>Status: Ceased</b> Operator: Unknown Operator Operator Location: Not Supplied Periodic Type: Quaternary, Devensian Geology: Langley Silt Member Commodity: Common Clay and Shale Positional Accuracy: Located by supplier to within 10m	A9SE (SE)	976	1	522955 180961
73	<b>BGS Recorded Mineral Sites</b> Site Name: Worm Holt Farm Brick Yard Location: Shepherds Bush, Hammersmith, Middlesex Source: British Geological Survey, National Geoscience Information Service Reference: 232441 Type: Opencast <b>Status: Ceased</b> Operator: Unknown Operator Operator Location: Not Supplied Periodic Type: Quaternary, Devensian Geology: Langley Silt Member Commodity: Common Clay and Shale Positional Accuracy: Located by supplier to within 10m	A3NE (S)	1000	1	522313 180634
	<b>BGS Measured Urban Soil Chemistry</b> Source: British Geological Survey, National Geoscience Information Service Grid: 522255, 181759 Soil Sample Type: Topsoil Sample Area: London Arsenic Measured 12.60 mg/kg Concentration: Cadmium Measured 1.60 mg/kg Concentration: Chromium Measured 86.50 mg/kg Concentration: Lead Measured 131.80 mg/kg Concentration: Nickel Measured 22.60 mg/kg Concentration:	A13SE (SE)	0	1	522255 181759
	<b>BGS Measured Urban Soil Chemistry</b> Source: British Geological Survey, National Geoscience Information Service Grid: 521776, 181675 Soil Sample Type: Topsoil Sample Area: London Arsenic Measured 20.80 mg/kg Concentration: Cadmium Measured 0.50 mg/kg Concentration: Chromium Measured 97.00 mg/kg Concentration: Lead Measured 177.60 mg/kg Concentration: Nickel Measured 35.40 mg/kg Concentration:	A12SE (W)	255	1	521776 181675

Map ID	Details	Quadrant Reference (Compass Direction)	Estimated Distance From Site	Contact	NGR
	<p><b>BGS Measured Urban Soil Chemistry</b></p> <p>Source: British Geological Survey, National Geoscience Information Service            Grid: 522270, 181400            Soil Sample Type: Topsoil            Sample Area: London            Arsenic Measured 17.40 mg/kg            Concentration:            Cadmium Measured 0.60 mg/kg            Concentration:            Chromium Measured 91.50 mg/kg            Concentration:            Lead Measured 196.30 mg/kg            Concentration:            Nickel Measured 28.80 mg/kg            Concentration:</p>	A8NE (S)	268	1	522270 181400
	<p><b>BGS Measured Urban Soil Chemistry</b></p> <p>Source: British Geological Survey, National Geoscience Information Service            Grid: 522748, 181751            Soil Sample Type: Topsoil            Sample Area: London            Arsenic Measured 17.20 mg/kg            Concentration:            Cadmium Measured 0.60 mg/kg            Concentration:            Chromium Measured 93.90 mg/kg            Concentration:            Lead Measured 162.80 mg/kg            Concentration:            Nickel Measured 28.10 mg/kg            Concentration:</p>	A14SW (E)	290	1	522748 181751
	<p><b>BGS Measured Urban Soil Chemistry</b></p> <p>Source: British Geological Survey, National Geoscience Information Service            Grid: 522307, 182246            Soil Sample Type: Topsoil            Sample Area: London            Arsenic Measured 18.80 mg/kg            Concentration:            Cadmium Measured 0.60 mg/kg            Concentration:            Chromium Measured 99.20 mg/kg            Concentration:            Lead Measured 170.80 mg/kg            Concentration:            Nickel Measured 127.70 mg/kg            Concentration:</p>	A18SE (N)	309	1	522307 182246
	<p><b>BGS Measured Urban Soil Chemistry</b></p> <p>Source: British Geological Survey, National Geoscience Information Service            Grid: 521796, 181207            Soil Sample Type: Topsoil            Sample Area: London            Arsenic Measured 25.30 mg/kg            Concentration:            Cadmium Measured 0.50 mg/kg            Concentration:            Chromium Measured 101.00 mg/kg            Concentration:            Lead Measured 304.30 mg/kg            Concentration:            Nickel Measured 45.00 mg/kg            Concentration:</p>	A7NE (SW)	502	1	521796 181207
	<p><b>BGS Measured Urban Soil Chemistry</b></p> <p>Source: British Geological Survey, National Geoscience Information Service            Grid: 522765, 182325            Soil Sample Type: Topsoil            Sample Area: London            Arsenic Measured 22.60 mg/kg            Concentration:            Cadmium Measured 0.40 mg/kg            Concentration:            Chromium Measured 104.50 mg/kg            Concentration:            Lead Measured 148.10 mg/kg            Concentration:            Nickel Measured 45.10 mg/kg            Concentration:</p>	A19SW (NE)	536	1	522765 182325

Map ID	Details	Quadrant Reference (Compass Direction)	Estimated Distance From Site	Contact	NGR
	<p><b>BGS Measured Urban Soil Chemistry</b></p> <p>Source: British Geological Survey, National Geoscience Information Service  Grid: 521446, 181703  Soil Sample Type: Topsoil  Sample Area: London  Arsenic Measured 25.50 mg/kg  Concentration:  Cadmium Measured 2.80 mg/kg  Concentration:  Chromium Measured 92.30 mg/kg  Concentration:  Lead Measured 562.60 mg/kg  Concentration:  Nickel Measured 44.50 mg/kg  Concentration:</p>	A12SW (W)	572	1	521446 181703
	<p><b>BGS Measured Urban Soil Chemistry</b></p> <p>Source: British Geological Survey, National Geoscience Information Service  Grid: 522647, 181184  Soil Sample Type: Topsoil  Sample Area: London  Arsenic Measured 17.00 mg/kg  Concentration:  Cadmium Measured 0.60 mg/kg  Concentration:  Chromium Measured 70.80 mg/kg  Concentration:  Lead Measured 170.20 mg/kg  Concentration:  Nickel Measured 29.40 mg/kg  Concentration:</p>	A9NW (SE)	634	1	522647 181184
	<p><b>BGS Measured Urban Soil Chemistry</b></p> <p>Source: British Geological Survey, National Geoscience Information Service  Grid: 521820, 182465  Soil Sample Type: Topsoil  Sample Area: London  Arsenic Measured 25.40 mg/kg  Concentration:  Cadmium Measured 0.90 mg/kg  Concentration:  Chromium Measured 89.40 mg/kg  Concentration:  Lead Measured 452.10 mg/kg  Concentration:  Nickel Measured 43.40 mg/kg  Concentration:</p>	A17NE (NW)	706	1	521820 182465
	<p><b>BGS Measured Urban Soil Chemistry</b></p> <p>Source: British Geological Survey, National Geoscience Information Service  Grid: 522369, 182700  Soil Sample Type: Topsoil  Sample Area: London  Arsenic Measured 15.00 mg/kg  Concentration:  Cadmium Measured 0.80 mg/kg  Concentration:  Chromium Measured 79.00 mg/kg  Concentration:  Lead Measured 108.50 mg/kg  Concentration:  Nickel Measured 26.40 mg/kg  Concentration:</p>	A18NE (N)	753	1	522369 182700
	<p><b>BGS Measured Urban Soil Chemistry</b></p> <p>Source: British Geological Survey, National Geoscience Information Service  Grid: 521346, 181315  Soil Sample Type: Topsoil  Sample Area: London  Arsenic Measured 21.90 mg/kg  Concentration:  Cadmium Measured 0.60 mg/kg  Concentration:  Chromium Measured 97.40 mg/kg  Concentration:  Lead Measured 307.60 mg/kg  Concentration:  Nickel Measured 38.40 mg/kg  Concentration:</p>	A7NW (SW)	802	1	521346 181315

Map ID	Details	Quadrant Reference (Compass Direction)	Estimated Distance From Site	Contact	NGR
	<p><b>BGS Measured Urban Soil Chemistry</b></p> <p>Source: British Geological Survey, National Geoscience Information Service  Grid: 522746, 182682  Soil Sample Type: Topsoil  Sample Area: London  Arsenic Measured 22.20 mg/kg  Concentration:  Cadmium Measured 1.10 mg/kg  Concentration:  Chromium Measured 102.10 mg/kg  Concentration:  Lead Measured 264.30 mg/kg  Concentration:  Nickel Measured 42.50 mg/kg  Concentration:</p>	A19NW (NE)	819	1	522746 182682
	<p><b>BGS Measured Urban Soil Chemistry</b></p> <p>Source: British Geological Survey, National Geoscience Information Service  Grid: 523274, 181650  Soil Sample Type: Topsoil  Sample Area: London  Arsenic Measured 24.60 mg/kg  Concentration:  Cadmium Measured 0.80 mg/kg  Concentration:  Chromium Measured 73.20 mg/kg  Concentration:  Lead Measured 464.40 mg/kg  Concentration:  Nickel Measured 34.90 mg/kg  Concentration:</p>	A15SW (E)	826	1	523274 181650
	<p><b>BGS Measured Urban Soil Chemistry</b></p> <p>Source: British Geological Survey, National Geoscience Information Service  Grid: 521294, 182343  Soil Sample Type: Topsoil  Sample Area: London  Arsenic Measured 25.80 mg/kg  Concentration:  Cadmium Measured 1.60 mg/kg  Concentration:  Chromium Measured 102.00 mg/kg  Concentration:  Lead Measured 307.50 mg/kg  Concentration:  Nickel Measured 41.50 mg/kg  Concentration:</p>	A17SW (NW)	922	1	521294 182343
	<p><b>BGS Measured Urban Soil Chemistry</b></p> <p>Source: British Geological Survey, National Geoscience Information Service  Grid: 523213, 182377  Soil Sample Type: Topsoil  Sample Area: London  Arsenic Measured 55.60 mg/kg  Concentration:  Cadmium Measured 0.60 mg/kg  Concentration:  Chromium Measured 99.80 mg/kg  Concentration:  Lead Measured 296.80 mg/kg  Concentration:  Nickel Measured 48.90 mg/kg  Concentration:</p>	A19SE (NE)	933	1	523213 182377
	<p><b>BGS Measured Urban Soil Chemistry</b></p> <p>Source: British Geological Survey, National Geoscience Information Service  Grid: 523316, 181385  Soil Sample Type: Topsoil  Sample Area: London  Arsenic Measured 23.80 mg/kg  Concentration:  Cadmium Measured 0.60 mg/kg  Concentration:  Chromium Measured 81.80 mg/kg  Concentration:  Lead Measured 468.90 mg/kg  Concentration:  Nickel Measured 37.20 mg/kg  Concentration:</p>	A10NW (E)	950	1	523316 181385

Map ID	Details	Quadrant Reference (Compass Direction)	Estimated Distance From Site	Contact	NGR
	<b>BGS Measured Urban Soil Chemistry</b> Source: British Geological Survey, National Geoscience Information Service Grid: 521683, 180750 Soil Sample Type: Topsoil Sample Area: London Arsenic Measured Concentration: 41.90 mg/kg Cadmium Measured Concentration: 0.40 mg/kg Chromium Measured Concentration: 67.10 mg/kg Lead Measured Concentration: 290.10 mg/kg Nickel Measured Concentration: 20.60 mg/kg	A2NE (SW)	954	1	521683 180750
	<b>BGS Urban Soil Chemistry Averages</b> Source: British Geological Survey, National Geoscience Information Service Sample Area: London Count Id: 7209 Arsenic Minimum Concentration: 1.00 mg/kg Arsenic Average Concentration: 17.00 mg/kg Arsenic Maximum Concentration: 161.00 mg/kg Cadmium Minimum Concentration: 0.10 mg/kg Cadmium Average Concentration: 0.90 mg/kg Cadmium Maximum Concentration: 165.20 mg/kg Chromium Minimum Concentration: 13.00 mg/kg Chromium Average Concentration: 79.00 mg/kg Chromium Maximum Concentration: 2094.00 mg/kg Lead Minimum Concentration: 11.00 mg/kg Lead Average Concentration: 280.00 mg/kg Lead Maximum Concentration: 10000.00 mg/kg Nickel Minimum Concentration: 2.00 mg/kg Nickel Average Concentration: 28.00 mg/kg Nickel Maximum Concentration: 506.00 mg/kg	A13NW (NE)	0	1	522237 181781
	<b>Coal Mining Affected Areas</b> In an area that might not be affected by coal mining				
	<b>Non Coal Mining Areas of Great Britain</b> No Hazard				
	<b>Potential for Collapsible Ground Stability Hazards</b> Hazard Potential: Very Low Source: British Geological Survey, National Geoscience Information Service	A13NW (NE)	0	1	522237 181781
	<b>Potential for Compressible Ground Stability Hazards</b> Hazard Potential: No Hazard Source: British Geological Survey, National Geoscience Information Service	A13NW (NE)	0	1	522237 181781
	<b>Potential for Ground Dissolution Stability Hazards</b> Hazard Potential: No Hazard Source: British Geological Survey, National Geoscience Information Service	A13NW (NE)	0	1	522237 181781
	<b>Potential for Landslide Ground Stability Hazards</b> Hazard Potential: Very Low Source: British Geological Survey, National Geoscience Information Service	A13NW (NE)	0	1	522237 181781
	<b>Potential for Running Sand Ground Stability Hazards</b> Hazard Potential: Very Low Source: British Geological Survey, National Geoscience Information Service	A13NW (NE)	0	1	522237 181781
	<b>Potential for Shrinking or Swelling Clay Ground Stability Hazards</b> Hazard Potential: Moderate Source: British Geological Survey, National Geoscience Information Service	A13NW (NE)	0	1	522237 181781

Map ID	Details	Quadrant Reference (Compass Direction)	Estimated Distance From Site	Contact	NGR
	<p><b>Radon Potential - Radon Affected Areas</b></p> <p>Affected Area: The property is in a Lower probability radon area (less than 1% of homes are estimated to be at or above the Action Level).</p> <p>Source: British Geological Survey, National Geoscience Information Service</p>	A13NW (NE)	0	1	522237 181781
	<p><b>Radon Potential - Radon Protection Measures</b></p> <p>Protection Measure: No radon protective measures are necessary in the construction of new dwellings or extensions</p> <p>Source: British Geological Survey, National Geoscience Information Service</p>	A13NW (NE)	0	1	522237 181781

Map ID	Details	Quadrant Reference (Compass Direction)	Estimated Distance From Site	Contact	NGR
74	<p><b>Contemporary Trade Directory Entries</b></p> <p>Name: P H S Teacrate            Location: 151, Scrubs Lane, London, NW10 6RH            Classification: Storage &amp; Shelving Systems Manufacturers  <b>Status: Inactive</b>            Positional Accuracy: Automatically positioned to the address</p>	A14NW (NE)	355	-	522741 182036
74	<p><b>Contemporary Trade Directory Entries</b></p> <p>Name: P H S Teacrate            Location: 151 Scrubs Lane, London, NW10 6RH            Classification: Storage &amp; Shelving Systems Manufacturers  <b>Status: Active</b>            Positional Accuracy: Automatically positioned to the address</p>	A14NW (NE)	355	-	522741 182036
74	<p><b>Contemporary Trade Directory Entries</b></p> <p>Name: P H S T Crates Ltd            Location: 151, Scrubs Lane, London, NW10 6RH            Classification: Pallets, Crates &amp; Packing Cases  <b>Status: Inactive</b>            Positional Accuracy: Automatically positioned to the address</p>	A14NW (NE)	356	-	522741 182037
74	<p><b>Contemporary Trade Directory Entries</b></p> <p>Name: Jewson            Location: Unit 21, Mitre Bridge Industrial Park, Mitre Way, London, W10 6AU            Classification: Builders' Merchants  <b>Status: Inactive</b>            Positional Accuracy: Automatically positioned to the address</p>	A14NW (NE)	392	-	522768 182063
75	<p><b>Contemporary Trade Directory Entries</b></p> <p>Name: Perudent            Location: 79, Mellitus Street, London, W12 0AU            Classification: Medical &amp; Dental Laboratories  <b>Status: Inactive</b>            Positional Accuracy: Automatically positioned to the address</p>	A12SE (SW)	358	-	521772 181456
76	<p><b>Contemporary Trade Directory Entries</b></p> <p>Name: Powerday            Location: Crossan House, Old Oak Sidings, Hammersmith And Fulham, London, NW10 6RJ            Classification: Recycling Services  <b>Status: Active</b>            Positional Accuracy: Automatically positioned to the address</p>	A18SW (N)	371	-	522088 182219
77	<p><b>Contemporary Trade Directory Entries</b></p> <p>Name: Simpson Waste Management            Location: 108, Scrubs Lane, London, NW10 6QY            Classification: Waste Disposal Services  <b>Status: Active</b>            Positional Accuracy: Automatically positioned to the address</p>	A18SE (NE)	400	-	522548 182313
77	<p><b>Contemporary Trade Directory Entries</b></p> <p>Name: O'Donovan Waste Disposal            Location: 108, Scrubs Lane, LONDON, NW10 6QY            Classification: Waste Disposal Services  <b>Status: Inactive</b>            Positional Accuracy: Automatically positioned to the address</p>	A18SE (NE)	401	-	522548 182314
77	<p><b>Contemporary Trade Directory Entries</b></p> <p>Name: Global Seeds &amp; Trading Services Uk Ltd            Location: 108, Scrubs Lane, London, NW10 6QY            Classification: Tyre Dealers  <b>Status: Inactive</b>            Positional Accuracy: Automatically positioned to the address</p>	A18SE (NE)	401	-	522548 182314
77	<p><b>Contemporary Trade Directory Entries</b></p> <p>Name: Uk Tyres Ltd            Location: 108, Scrubs Lane, London, NW10 6QY            Classification: Tyre Dealers  <b>Status: Inactive</b>            Positional Accuracy: Automatically positioned to the address</p>	A18SE (NE)	401	-	522548 182314
77	<p><b>Contemporary Trade Directory Entries</b></p> <p>Name: United Kingdom Tyre Exporters Ltd            Location: 108, Scrubs Lane, London, NW10 6QY            Classification: Tyre Dealers  <b>Status: Inactive</b>            Positional Accuracy: Automatically positioned to the address</p>	A18SE (NE)	401	-	522548 182314



Map ID	Details	Quadrant Reference (Compass Direction)	Estimated Distance From Site	Contact	NGR
77	<p><b>Contemporary Trade Directory Entries</b></p> <p>Name: European Metals Recycling Ltd            Location: 106, Scrubs Lane, London, NW10 6QY            Classification: Scrap Metal Merchants  <b>Status: Active</b>            Positional Accuracy: Automatically positioned to the address</p>	A18SE (NE)	419	-	522521 182344
77	<p><b>Contemporary Trade Directory Entries</b></p> <p>Name: The Capital Recycling Group            Location: 104, Scrubs Lane, London, NW10 6SF            Classification: Scrap Metal Merchants  <b>Status: Inactive</b>            Positional Accuracy: Automatically positioned to the address</p>	A18SE (NE)	440	-	522511 182369
77	<p><b>Contemporary Trade Directory Entries</b></p> <p>Name: S G B Rental &amp; Sales            Location: 104, Scrubs Lane, London, NW10 6SF            Classification: Scaffolding &amp; Work Platforms  <b>Status: Inactive</b>            Positional Accuracy: Automatically positioned to the address</p>	A18SE (NE)	440	-	522511 182369
78	<p><b>Contemporary Trade Directory Entries</b></p> <p>Name: Car Giant            Location: Gateway Industrial Estate, Hythe Road, London, NW10 6RJ            Classification: Car Dealers  <b>Status: Inactive</b>            Positional Accuracy: Automatically positioned to the address</p>	A18SE (N)	411	-	522349 182356
78	<p><b>Contemporary Trade Directory Entries</b></p> <p>Name: Cargiant            Location: Gateway Industrial Estate, Hythe Road, London, NW10 6RJ            Classification: Car Dealers - Used  <b>Status: Inactive</b>            Positional Accuracy: Automatically positioned to the address</p>	A18SE (N)	411	-	522349 182356
78	<p><b>Contemporary Trade Directory Entries</b></p> <p>Name: Fine Food Specialist            Location: 1 Hythe Rd, London, NW10 6RR            Classification: Food Products - Manufacturers  <b>Status: Inactive</b>            Positional Accuracy: Manually positioned to the address or location</p>	A18SE (N)	452	-	522342 182397
78	<p><b>Contemporary Trade Directory Entries</b></p> <p>Name: S &amp; S Pest Control            Location: 1 Hythe Rd, London, NW10 6RT            Classification: Pest &amp; Vermin Control  <b>Status: Inactive</b>            Positional Accuracy: Manually positioned to the address or location</p>	A18SE (N)	453	-	522343 182398
79	<p><b>Contemporary Trade Directory Entries</b></p> <p>Name: H R Owen Ferrari            Location: Unit 4, Hogarth Industrial Estate, Hythe Road, London, NW10 6RS            Classification: Car Dealers  <b>Status: Inactive</b>            Positional Accuracy: Automatically positioned to the address</p>	A18SW (N)	415	-	522109 182277
80	<p><b>Contemporary Trade Directory Entries</b></p> <p>Name: T J Dairies            Location: 12 Mitre Bridge Industrial Park, Mitre Way, London, W10 6AU            Classification: Dairies  <b>Status: Inactive</b>            Positional Accuracy: Manually positioned to the address or location</p>	A14NW (NE)	425	-	522796 182082
80	<p><b>Contemporary Trade Directory Entries</b></p> <p>Name: Denny Plastics            Location: Unit 16, Mitre Bridge Industrial Park, Mitre Way, LONDON, W10 6AU            Classification: Plastic Products - Manufacturers  <b>Status: Active</b>            Positional Accuracy: Automatically positioned to the address</p>	A14NW (NE)	444	-	522824 182070
80	<p><b>Contemporary Trade Directory Entries</b></p> <p>Name: E A R S Plc            Location: Unit 10, Mitre Bridge Industrial Park, Mitre Way, London, W10 6AU            Classification: Radio Communication Equipment  <b>Status: Inactive</b>            Positional Accuracy: Automatically positioned to the address</p>	A14NW (NE)	450	-	522823 182085
80	<p><b>Contemporary Trade Directory Entries</b></p> <p>Name: Itv Pipeline            Location: Unit 9, Mitre Bridge Ind Pk, Mitre Way, London, W10 6AU            Classification: Heating Equipment - Sales &amp; Service  <b>Status: Inactive</b>            Positional Accuracy: Manually positioned to the address or location</p>	A14NW (NE)	462	-	522835 182086

Map ID	Details	Quadrant Reference (Compass Direction)	Estimated Distance From Site	Contact	NGR
81	<p><b>Contemporary Trade Directory Entries</b></p> <p>Name: Mabel Coachworks Ltd            Location: 123, Scrubs Lane, London, NW10 6QU            Classification: Car Body Repairs  <b>Status: Active</b>            Positional Accuracy: Automatically positioned to the address</p>	A19SW (NE)	428	-	522577 182330
81	<p><b>Contemporary Trade Directory Entries</b></p> <p>Name: Cornices Centre Ltd            Location: 127, Scrubs Lane, London, NW10 6QU            Classification: Builders' Merchants  <b>Status: Inactive</b>            Positional Accuracy: Automatically positioned to the address</p>	A19SW (NE)	429	-	522578 182331
81	<p><b>Contemporary Trade Directory Entries</b></p> <p>Name: Carrera Car Care Centre            Location: 123, Scrubs Lane, London, NW10 6QU            Classification: Garage Services  <b>Status: Inactive</b>            Positional Accuracy: Automatically positioned to the address</p>	A19SW (NE)	429	-	522578 182331
81	<p><b>Contemporary Trade Directory Entries</b></p> <p>Name: Diamond Productions            Location: 127, Scrubs Lane, London, NW10 6QU            Classification: Dry Cleaners  <b>Status: Inactive</b>            Positional Accuracy: Automatically positioned to the address</p>	A19SW (NE)	429	-	522578 182331
81	<p><b>Contemporary Trade Directory Entries</b></p> <p>Name: London Window Tinting            Location: 121, Scrubs Lane, London, NW10 6QU            Classification: Window Tinting  <b>Status: Inactive</b>            Positional Accuracy: Manually positioned to the address or location</p>	A19SW (NE)	429	-	522578 182331
82	<p><b>Contemporary Trade Directory Entries</b></p> <p>Name: Crystal Laundry Services Ltd            Location: Unit 1, Mitre Bridge Industrial Park, Mitre Way, London, W10 6AU            Classification: Laundries &amp; Launderettes  <b>Status: Inactive</b>            Positional Accuracy: Automatically positioned to the address</p>	A19SW (NE)	436	-	522781 182131
82	<p><b>Contemporary Trade Directory Entries</b></p> <p>Name: Open Skies            Location: Unit 4, Mitre Bridge Industrial Park, Mitre Way, London, W10 6AU            Classification: Freight Forwarders  <b>Status: Inactive</b>            Positional Accuracy: Automatically positioned to the address</p>	A19SW (NE)	464	-	522812 182134
83	<p><b>Contemporary Trade Directory Entries</b></p> <p>Name: Cleaning Services Shepards Bush            Location: 14, Braybrook Street, London, W12 0AP            Classification: Commercial Cleaning Services  <b>Status: Inactive</b>            Positional Accuracy: Automatically positioned to the address</p>	A8NW (S)	439	-	522013 181179
84	<p><b>Contemporary Trade Directory Entries</b></p> <p>Name: Uk Tyres            Location: 131 Scrubs Lane, London, NW10 6QU            Classification: Tyre Repairs &amp; Retreading  <b>Status: Active</b>            Positional Accuracy: Manually positioned to the address or location</p>	A19SW (NE)	459	-	522682 182298
85	<p><b>Contemporary Trade Directory Entries</b></p> <p>Name: Imanova            Location: Burlington Danes Building, London, W12 0NN            Classification: Radiographic Services  <b>Status: Active</b>            Positional Accuracy: Manually positioned to the address or location</p>	A9NW (SE)	463	-	522596 181351
85	<p><b>Contemporary Trade Directory Entries</b></p> <p>Name: Genesis Research Trust            Location: Post Graduate Medical School, Hammersmith Hospital, Du Cane Road, London, W12 0NN            Classification: Laboratories  <b>Status: Active</b>            Positional Accuracy: Automatically positioned to the address</p>	A9NW (SE)	493	-	522582 181310

Map ID	Details	Quadrant Reference (Compass Direction)	Estimated Distance From Site	Contact	NGR
85	<p><b>Contemporary Trade Directory Entries</b></p> <p>Name: Queen Charlotte'S Hospital            Location: Hammersmith Hospital, Du Cane Road, London, W12 0HS            Classification: Hospitals  <b>Status: Active</b>            Positional Accuracy: Automatically positioned to the address</p>	A9NW (SE)	493	-	522582 181310
85	<p><b>Contemporary Trade Directory Entries</b></p> <p>Name: Hammersmith Hospital            Location: Hammersmith Hospital, Du Cane Road, London, W12 0HS            Classification: Hospitals  <b>Status: Inactive</b>            Positional Accuracy: Automatically positioned to the address</p>	A9NW (SE)	493	-	522582 181310
86	<p><b>Contemporary Trade Directory Entries</b></p> <p>Name: H R Owen            Location: 39-40, Hythe Road, London, NW10 6RS            Classification: Car Dealers  <b>Status: Inactive</b>            Positional Accuracy: Automatically positioned to the address</p>	A18SW (N)	477	-	522139 182359
87	<p><b>Contemporary Trade Directory Entries</b></p> <p>Name: Portobello Brewing Company Ltd            Location: Unit 6, Mitre Bridge Industrial Park, Mitre Way, London, W10 6AU            Classification: Brewers  <b>Status: Active</b>            Positional Accuracy: Automatically positioned to the address</p>	A19SW (NE)	483	-	522833 182135
88	<p><b>Contemporary Trade Directory Entries</b></p> <p>Name: Verona Marble Ltd            Location: 101-109, Scrubs Lane, London, NW10 6QU            Classification: Stone Products - Manufacturers  <b>Status: Active</b>            Positional Accuracy: Automatically positioned to the address</p>	A18SE (NE)	493	-	522528 182419
88	<p><b>Contemporary Trade Directory Entries</b></p> <p>Name: Packman Shelving            Location: 97, Scrubs Lane, London, NW10 6QU            Classification: Storage &amp; Shelving Systems Manufacturers  <b>Status: Inactive</b>            Positional Accuracy: Automatically positioned to the address</p>	A18NE (N)	528	-	522513 182459
88	<p><b>Contemporary Trade Directory Entries</b></p> <p>Name: Cadogan Co Ltd The            Location: 95, Scrubs Lane, London, NW10 6QU            Classification: Dry Cleaners  <b>Status: Inactive</b>            Positional Accuracy: Automatically positioned to the address</p>	A18NE (N)	528	-	522513 182459
88	<p><b>Contemporary Trade Directory Entries</b></p> <p>Name: Daylight            Location: 89-91, Scrubs Lane, London, NW10 6QU            Classification: Lighting Manufacturers  <b>Status: Active</b>            Positional Accuracy: Automatically positioned to the address</p>	A18NE (N)	546	-	522498 182481
89	<p><b>Contemporary Trade Directory Entries</b></p> <p>Name: Du Cane Road Service Station            Location: Du Cane Rd, London, W12 0BL            Classification: Petrol Filling Stations  <b>Status: Inactive</b>            Positional Accuracy: Manually positioned to the road within the address or location</p>	A8NW (S)	509	-	522194 181111
90	<p><b>Contemporary Trade Directory Entries</b></p> <p>Name: New Covent Garden Soup Co Ltd            Location: 35, Hythe Road, London, NW10 6RS            Classification: Food Products - Manufacturers  <b>Status: Inactive</b>            Positional Accuracy: Automatically positioned to the address</p>	A18SW (N)	522	-	522055 182370
91	<p><b>Contemporary Trade Directory Entries</b></p> <p>Name: Queen Charlotte'S &amp; Chelsea Hospital            Location: Du Cane Road, London, W12 0HS            Classification: Hospitals  <b>Status: Inactive</b>            Positional Accuracy: Manually positioned within the geographical locality</p>	A8NE (S)	522	-	522450 181207
91	<p><b>Contemporary Trade Directory Entries</b></p> <p>Name: Hammersmith Hospital            Location: Hammersmith Hospital, Du Cane Road, London, W12 0HS            Classification: Hospitals  <b>Status: Inactive</b>            Positional Accuracy: Automatically positioned to the address</p>	A8NE (S)	522	-	522450 181207

Map ID	Details	Quadrant Reference (Compass Direction)	Estimated Distance From Site	Contact	NGR
91	<b>Contemporary Trade Directory Entries</b> Name: Hammersmith Hospital Location: Hammersmith Hospital, Du Cane Road, London, W12 0HS Classification: Hospitals Status: <b>Inactive</b> Positional Accuracy: Automatically positioned to the address	A8NE (S)	522	-	522450 181207
91	<b>Contemporary Trade Directory Entries</b> Name: Hammersmith Hospital Location: Hammersmith Hospital, Du Cane Road, London, W12 0HS Classification: Hospitals Status: <b>Inactive</b> Positional Accuracy: Automatically positioned to the address	A8NE (S)	522	-	522450 181207
91	<b>Contemporary Trade Directory Entries</b> Name: Hammersmith Hospital Location: Hammersmith Hospital, Du Cane Road, London, W12 0HS Classification: Hospitals Status: <b>Inactive</b> Positional Accuracy: Automatically positioned to the address	A8NE (S)	522	-	522450 181207
91	<b>Contemporary Trade Directory Entries</b> Name: Hammersmith Hospital Nhs Trust Location: Hammersmith Hospital, Du Cane Road, London, W12 0HS Classification: Hospitals Status: <b>Inactive</b> Positional Accuracy: Automatically positioned to the address	A8NE (S)	522	-	522450 181207
91	<b>Contemporary Trade Directory Entries</b> Name: Hammersmith Hospital Location: Hammersmith Hospital, Du Cane Road, LONDON, W12 0HS Classification: Hospitals Status: <b>Inactive</b> Positional Accuracy: Automatically positioned to the address	A8NE (S)	522	-	522450 181207
91	<b>Contemporary Trade Directory Entries</b> Name: Hammersmith Hospital Location: Hammersmith Hospital, Du Cane Road, London, W12 0HS Classification: Hospitals Status: <b>Inactive</b> Positional Accuracy: Automatically positioned to the address	A8NE (S)	522	-	522450 181207
91	<b>Contemporary Trade Directory Entries</b> Name: Hammersmith Hospital Location: Hammersmith Hospital, Du Cane Rd, London, W12 0HS Classification: Hospitals Status: <b>Inactive</b> Positional Accuracy: Manually positioned to the address or location	A8NE (S)	523	-	522449 181206
92	<b>Contemporary Trade Directory Entries</b> Name: Alfa Mania Location: 3, Hythe Road, LONDON, NW10 6RR Classification: Garage Services Status: <b>Inactive</b> Positional Accuracy: Automatically positioned to the address	A18SW (N)	532	-	522165 182431
93	<b>Contemporary Trade Directory Entries</b> Name: Car Giant Location: 44, Gateway Ind Est, Hythe Rd, London, NW10 6RJ Classification: Car Dealers - Used Status: <b>Inactive</b> Positional Accuracy: Manually positioned to the road within the address or location	A18SW (N)	562	-	522069 182421
93	<b>Contemporary Trade Directory Entries</b> Name: Tiffin Sas Production Ltd Location: 33, Hythe Road, London, NW10 6RS Classification: Food Products - Manufacturers Status: <b>Inactive</b> Positional Accuracy: Automatically positioned to the address	A18SW (N)	574	-	522021 182412
94	<b>Contemporary Trade Directory Entries</b> Name: Texaco Location: 235a, Scrubs Lane, London, W10 6AH Classification: Petrol Filling Stations Status: <b>Active</b> Positional Accuracy: Automatically positioned to the address	A14SE (E)	579	-	523021 181650

Map ID	Details	Quadrant Reference (Compass Direction)	Estimated Distance From Site	Contact	NGR
95	<p><b>Contemporary Trade Directory Entries</b></p> <p>Name: At Your Disposal            Location: Ground Floor East and West, Cumberland House, 80, Scrubs Lane, London, NW10 6RF            Classification: Recycling Services  <b>Status: Active</b>            Positional Accuracy: Automatically positioned to the address</p>	A18NE (N)	589	-	522439 182534
95	<p><b>Contemporary Trade Directory Entries</b></p> <p>Name: Candidus            Location: Cumberland House, 80, Scrubs Lane, London, NW10 6RF            Classification: Cleaning Services - Domestic  <b>Status: Inactive</b>            Positional Accuracy: Automatically positioned to the address</p>	A18NE (N)	590	-	522439 182535
95	<p><b>Contemporary Trade Directory Entries</b></p> <p>Name: London Special Executive Cars Uk Ltd            Location: Cumberland House, Scrubs Lane, London, NW10 6RF            Classification: Car Engine Tuning &amp; Diagnostic Services  <b>Status: Inactive</b>            Positional Accuracy: Manually positioned within the geographical locality</p>	A18NE (N)	590	-	522439 182535
95	<p><b>Contemporary Trade Directory Entries</b></p> <p>Name: Tahara Sales Ltd            Location: Cumberland House, 80, Scrubs Lane, London, NW10 6RF            Classification: Meat - Wholesale  <b>Status: Inactive</b>            Positional Accuracy: Automatically positioned to the address</p>	A18NE (N)	590	-	522439 182535
95	<p><b>Contemporary Trade Directory Entries</b></p> <p>Name: Sunlight Contract Services Ltd            Location: Cumberland House, 80, Scrubs Lane, London, NW10 6RF            Classification: Commercial Cleaning Services  <b>Status: Inactive</b>            Positional Accuracy: Manually positioned to the address or location</p>	A18NE (N)	590	-	522439 182535
95	<p><b>Contemporary Trade Directory Entries</b></p> <p>Name: Markfel            Location: Cumberland House, 80, Scrubs Lane, London, NW10 6RF            Classification: Stationery Manufacturers  <b>Status: Inactive</b>            Positional Accuracy: Manually positioned to the address or location</p>	A18NE (N)	590	-	522439 182535
95	<p><b>Contemporary Trade Directory Entries</b></p> <p>Name: F P Electrical &amp; Plumbing Services Ltd            Location: Cumberland House, 80, Scrubs Lane, London, NW10 6RF            Classification: Electrical Engineers  <b>Status: Inactive</b>            Positional Accuracy: Automatically positioned to the address</p>	A18NE (N)	590	-	522439 182535
95	<p><b>Contemporary Trade Directory Entries</b></p> <p>Name: B H Shop            Location: Cumberland House, 80, Scrubs Lane, London, NW10 6RF            Classification: Electronic Component Manufacturers &amp; Distributors  <b>Status: Inactive</b>            Positional Accuracy: Automatically positioned to the address</p>	A18NE (N)	590	-	522439 182535
95	<p><b>Contemporary Trade Directory Entries</b></p> <p>Name: City Privilege Ltd            Location: Cumberland House, 80, Scrubs Lane, London, NW10 6RF            Classification: Cleaning Services - Domestic  <b>Status: Inactive</b>            Positional Accuracy: Automatically positioned to the address</p>	A18NE (N)	590	-	522439 182535
95	<p><b>Contemporary Trade Directory Entries</b></p> <p>Name: Marea Facilities Ltd            Location: Cumberland House, 80, Scrubs Lane, London, NW10 6RF            Classification: Commercial Cleaning Services  <b>Status: Inactive</b>            Positional Accuracy: Automatically positioned to the address</p>	A18NE (N)	590	-	522439 182535
96	<p><b>Contemporary Trade Directory Entries</b></p> <p>Name: Taylor Transport (London) Ltd            Location: Unit 1, Oakwood, 205, Old Oak Common Lane, London, W3 7DX            Classification: Road Haulage Services  <b>Status: Inactive</b>            Positional Accuracy: Automatically positioned to the address</p>	A12SW (W)	606	-	521413 181686

Map ID	Details	Quadrant Reference (Compass Direction)	Estimated Distance From Site	Contact	NGR
96	<p><b>Contemporary Trade Directory Entries</b></p> <p>Name: Castle Timber &amp; Building            Location: Unit 1, Oakwood, 205, Old Oak Common Lane, London, W3 7DX            Classification: Insulation Materials  <b>Status: Inactive</b>            Positional Accuracy: Automatically positioned to the address</p>	A12SW (W)	606	-	521413 181686
97	<p><b>Contemporary Trade Directory Entries</b></p> <p>Name: Pasta Castel Doria            Location: 3, Salter Street, London, NW10 6UN            Classification: Food Products - Manufacturers  <b>Status: Inactive</b>            Positional Accuracy: Automatically positioned to the address</p>	A18NW (N)	608	-	522145 182505
97	<p><b>Contemporary Trade Directory Entries</b></p> <p>Name: Intergrated Electronic Assembly Ltd            Location: Unit 4, Star Works, Salter Street, London, NW10 6UN            Classification: Electronic Equipment - Manufacturers &amp; Assemblers  <b>Status: Inactive</b>            Positional Accuracy: Automatically positioned to the address</p>	A18NW (N)	612	-	522139 182507
97	<p><b>Contemporary Trade Directory Entries</b></p> <p>Name: Supertek Traders            Location: 21 Salter St, London, NW10 6UN            Classification: Builders' Merchants  <b>Status: Inactive</b>            Positional Accuracy: Manually positioned to the road within the address or location</p>	A18NW (N)	633	-	522134 182528
98	<p><b>Contemporary Trade Directory Entries</b></p> <p>Name: Phoenix Transmissions            Location: Unit 2, Pembroke Buildings, Cumberland Park, Scrubs Lane, London, NW10 6RE            Classification: Gearboxes  <b>Status: Active</b>            Positional Accuracy: Automatically positioned to the address</p>	A18NE (N)	619	-	522379 182567
98	<p><b>Contemporary Trade Directory Entries</b></p> <p>Name: Yakitori King            Location: Unit 1, Westmoreland House, Cumberland Park, Scrubs Lane, London, NW10 6RE            Classification: Food Products - Manufacturers  <b>Status: Active</b>            Positional Accuracy: Automatically positioned to the address</p>	A18NE (N)	627	-	522413 182574
98	<p><b>Contemporary Trade Directory Entries</b></p> <p>Name: Lakes Food Euro Ltd            Location: Unit 1, Westmoreland House, Cumberland Park, Scrubs Lane, London, NW10 6RE            Classification: Food Products - Manufacturers  <b>Status: Inactive</b>            Positional Accuracy: Automatically positioned to the address</p>	A18NE (N)	628	-	522413 182574
99	<p><b>Contemporary Trade Directory Entries</b></p> <p>Name: Jewson            Location: 205, Old Oak Common Lane, London, W3 7DX            Classification: Builders' Merchants  <b>Status: Active</b>            Positional Accuracy: Automatically positioned to the address</p>	A12SW (W)	622	-	521392 181744
100	<p><b>Contemporary Trade Directory Entries</b></p> <p>Name: Fantastic Services Strand            Location: 51, Fitzneal Street, London, W12 0BA            Classification: Carpet, Curtain &amp; Upholstery Cleaners  <b>Status: Inactive</b>            Positional Accuracy: Automatically positioned to the address</p>	A7NE (SW)	624	-	521606 181224
101	<p><b>Contemporary Trade Directory Entries</b></p> <p>Name: Fax Direct            Location: Unit 3, Westmoreland House, Cumberland Park, Scrubs Lane, London, NW10 6RE            Classification: Photocopiers  <b>Status: Inactive</b>            Positional Accuracy: Automatically positioned to the address</p>	A18NE (N)	647	-	522402 182594
101	<p><b>Contemporary Trade Directory Entries</b></p> <p>Name: Firefly Flyer Distribution Ltd            Location: Unit 5, Cumberland Pk, Scrubs La, London, NW10 6RE            Classification: Distribution Services  <b>Status: Inactive</b>            Positional Accuracy: Manually positioned to the road within the address or location</p>	A18NE (N)	656	-	522421 182602



Map ID	Details	Quadrant Reference (Compass Direction)	Estimated Distance From Site	Contact	NGR
101	<p><b>Contemporary Trade Directory Entries</b></p> <p>Name: Laundry Express London Ltd Location: Unit 8-10, Pembroke Buildings, Cumberland Park, Scrubs Lane, London, NW10 6RE Classification: Laundries &amp; Launderettes <b>Status: Active</b> Positional Accuracy: Automatically positioned to the address</p>	A18NE (N)	659	-	522354 182605
101	<p><b>Contemporary Trade Directory Entries</b></p> <p>Name: Arrogance Accessories Ltd Location: Unit 6, Westmoreland House, Cumberland Park, Scrubs Lane, London, NW10 6RE Classification: Bags, Belts &amp; Accessories - Manufacturers &amp; Suppliers <b>Status: Inactive</b> Positional Accuracy: Automatically positioned to the address</p>	A18NE (N)	678	-	522383 182626
101	<p><b>Contemporary Trade Directory Entries</b></p> <p>Name: Uk Planet Location: Unit 7, Westmoreland House, Cumberland Park, Scrubs Lane, London, NW10 6RE Classification: Builders' Merchants <b>Status: Inactive</b> Positional Accuracy: Automatically positioned to the address</p>	A18NE (N)	689	-	522377 182636
101	<p><b>Contemporary Trade Directory Entries</b></p> <p>Name: What A Load Of Rubbish Location: Cumberland House, 80, Scrubs Lane, London, NW10 6RF Classification: Waste Disposal Services <b>Status: Inactive</b> Positional Accuracy: Automatically positioned to the address</p>	A18NE (N)	689	-	522377 182636
101	<p><b>Contemporary Trade Directory Entries</b></p> <p>Name: Aqua Star Location: Cumberland House, 80, Scrubs Lane, London, NW10 6RF Classification: Steam Cleaning Services <b>Status: Active</b> Positional Accuracy: Automatically positioned to the address</p>	A18NE (N)	689	-	522377 182636
101	<p><b>Contemporary Trade Directory Entries</b></p> <p>Name: Bon-Bleu Location: C7 Rutland Studios, Scrubs La, London, NW10 6AA Classification: Children &amp; Babywear - Manufacturers &amp; Wholesalers <b>Status: Inactive</b> Positional Accuracy: Manually positioned to the road within the address or location</p>	A18NE (N)	728	-	522388 182675
102	<p><b>Contemporary Trade Directory Entries</b></p> <p>Name: Portobello Press Ltd Location: 69-71, Scrubs Lane, LONDON, NW10 6QU Classification: Printers <b>Status: Inactive</b> Positional Accuracy: Automatically positioned to the address</p>	A18NE (N)	664	-	522438 182609
103	<p><b>Contemporary Trade Directory Entries</b></p> <p>Name: Onspec Ontic At Farleys Location: 1-17, Brunel Road, London, W3 7XR Classification: Optical Goods - Manufacturers <b>Status: Inactive</b> Positional Accuracy: Manually positioned to the address or location</p>	A12SW (W)	670	-	521396 181510
103	<p><b>Contemporary Trade Directory Entries</b></p> <p>Name: Shine A Bath Location: 2a, Long Drive, London, W3 7PR Classification: Enamelling <b>Status: Active</b> Positional Accuracy: Automatically positioned to the address</p>	A12SW (W)	674	-	521408 181472
103	<p><b>Contemporary Trade Directory Entries</b></p> <p>Name: The Bath Resurfacing Specialist Location: 2a, Long Drive, LONDON, W3 7PR Classification: Bath Resurfacing <b>Status: Inactive</b> Positional Accuracy: Automatically positioned to the address</p>	A12SW (W)	674	-	521408 181473
104	<p><b>Contemporary Trade Directory Entries</b></p> <p>Name: Cool Chile Ltd Location: 1, Enterprise Way, London, NW10 6UG Classification: Food Products - Manufacturers <b>Status: Active</b> Positional Accuracy: Automatically positioned to the address</p>	A18NW (N)	673	-	522043 182531



Map ID	Details	Quadrant Reference (Compass Direction)	Estimated Distance From Site	Contact	NGR
104	<b>Contemporary Trade Directory Entries</b> Name: Interpath Co Location: 1, Enterprise Way, London, NW10 6UG Classification: Fireplaces & Mantelpieces Status: <b>Inactive</b> Positional Accuracy: Automatically positioned to the address	A18NW (N)	673	-	522043 182531
104	<b>Contemporary Trade Directory Entries</b> Name: Cadogan Cleaning Company Location: 3, Enterprise Way, London, NW10 6UG Classification: Carpet, Curtain & Upholstery Cleaners Status: <b>Inactive</b> Positional Accuracy: Automatically positioned to the address	A18NW (N)	687	-	522033 182542
104	<b>Contemporary Trade Directory Entries</b> Name: Iwo'S Food Location: 5, Enterprise Way, London, NW10 6UG Classification: Frozen Food Processors & Distributors Status: <b>Inactive</b> Positional Accuracy: Automatically positioned to the address	A18NW (N)	702	-	522022 182553
104	<b>Contemporary Trade Directory Entries</b> Name: Chika'S Location: 25, Enterprise Way, London, NW10 6UG Classification: Food Products - Manufacturers Status: <b>Active</b> Positional Accuracy: Automatically positioned to the address	A18NW (N)	704	-	522064 182574
105	<b>Contemporary Trade Directory Entries</b> Name: Ventsmart Ltd Location: 22, Bracewell Road, London, W10 6AE Classification: Air Conditioning & Refrigeration Contractors Status: <b>Active</b> Positional Accuracy: Automatically positioned to the address	A14SE (E)	681	-	523127 181654
106	<b>Contemporary Trade Directory Entries</b> Name: Kim Fashions Location: 18-22, Telford Way, London, W3 7XS Classification: Clothing & Fabrics - Manufacturers Status: <b>Inactive</b> Positional Accuracy: Automatically positioned to the address	A12SW (W)	685	-	521335 181680
107	<b>Contemporary Trade Directory Entries</b> Name: Dogs & Horses Ltd Location: Apex House, 23-25, Hythe Road, London, NW10 6RT Classification: Leather Garments & Products Status: <b>Inactive</b> Positional Accuracy: Automatically positioned to the address	A18NW (NW)	689	-	521939 182501
107	<b>Contemporary Trade Directory Entries</b> Name: Autovilla Ltd Location: Unit 1, Apex Industrial Estate, 22, Hythe Road, London, NW10 6RT Classification: Garage Services Status: <b>Inactive</b> Positional Accuracy: Automatically positioned to the address	A18NW (N)	689	-	521940 182501
107	<b>Contemporary Trade Directory Entries</b> Name: Stevens Furniture Restoration Location: Apex House, 23-25, Hythe Road, London, NW10 6RT Classification: Antiques - Repairing & Restoring Status: <b>Active</b> Positional Accuracy: Automatically positioned to the address	A18NW (NW)	689	-	521939 182501
107	<b>Contemporary Trade Directory Entries</b> Name: Lights On Broadway Ltd Location: 17-19 Hythe Rd, London, NW10 6RT Classification: Lighting Manufacturers Status: <b>Inactive</b> Positional Accuracy: Manually positioned to the address or location	A18NW (N)	706	-	521947 182523
108	<b>Contemporary Trade Directory Entries</b> Name: National Recycling Collector Network Ltd Location: Pavilion Parade, Wood Lane, London, W12 0HQ Classification: Recycling Centres Status: <b>Inactive</b> Positional Accuracy: Automatically positioned to the address	A14SE (E)	689	-	523080 181496
109	<b>Contemporary Trade Directory Entries</b> Name: Procters Rubbish And Clearance Location: 19, Norbroke Street, London, W12 0QU Classification: Rubbish Clearance Status: <b>Inactive</b> Positional Accuracy: Automatically positioned to the address	A7SE (SW)	704	-	521783 180980

Map ID	Details	Quadrant Reference (Compass Direction)	Estimated Distance From Site	Contact	NGR
110	<b>Contemporary Trade Directory Entries</b> Name: Clean Society Location: 55, Westway, London, W12 0PU Classification: Waste Merchants Status: <b>Inactive</b> Positional Accuracy: Automatically positioned to the address	A7SE (SW)	708	-	521843 180949
111	<b>Contemporary Trade Directory Entries</b> Name: Perfect Dry Cleaning Location: 6, Pavilion Parade, Wood Lane, London, W12 0HQ Classification: Dry Cleaners Status: <b>Active</b> Positional Accuracy: Automatically positioned to the address	A9NE (E)	713	-	523074 181437
112	<b>Contemporary Trade Directory Entries</b> Name: Porfan Metalwork Ltd Location: 14, Fortune Way, London, NW10 6UF Classification: Wrought Ironwork Status: <b>Active</b> Positional Accuracy: Automatically positioned to the address	A18NW (N)	722	-	522064 182594
113	<b>Contemporary Trade Directory Entries</b> Name: Network Music Ltd Location: Unit 14, Triangle Business Centre, Enterprise Way, London, NW10 6UG Classification: Distribution Services Status: <b>Inactive</b> Positional Accuracy: Manually positioned to the road within the address or location	A18NW (N)	726	-	522024 182580
113	<b>Contemporary Trade Directory Entries</b> Name: West End Central Location: 9, Enterprise Way, London, NW10 6UG Classification: Car Breakdown & Recovery Services Status: <b>Inactive</b> Positional Accuracy: Automatically positioned to the address	A18NW (N)	731	-	521997 182573
113	<b>Contemporary Trade Directory Entries</b> Name: Favourite Monkey Location: 9, Enterprise Way, London, NW10 6UG Classification: Food Products - Manufacturers Status: <b>Inactive</b> Positional Accuracy: Automatically positioned to the address	A18NW (N)	731	-	521997 182573
113	<b>Contemporary Trade Directory Entries</b> Name: Sigiri Freight Forwarding Ltd Location: 13, Enterprise Way, London, NW10 6UG Classification: Freight Forwarders Status: <b>Inactive</b> Positional Accuracy: Automatically positioned to the address	A18NW (N)	759	-	521978 182595
113	<b>Contemporary Trade Directory Entries</b> Name: Vic Hayes 1997 Ltd Location: 13, Enterprise Way, London, NW10 6UG Classification: Metal Products - Fabricated Status: <b>Inactive</b> Positional Accuracy: Automatically positioned to the address	A18NW (N)	759	-	521978 182595
113	<b>Contemporary Trade Directory Entries</b> Name: Mediterranean Foods Location: 13, Enterprise Way, London, NW10 6UG Classification: Food Products - Manufacturers Status: <b>Inactive</b> Positional Accuracy: Automatically positioned to the address	A18NW (N)	759	-	521978 182595
113	<b>Contemporary Trade Directory Entries</b> Name: Red & White Co Location: 14, Enterprise Way, London, NW10 6UG Classification: Printers Textile Status: <b>Inactive</b> Positional Accuracy: Automatically positioned to the address	A18NW (N)	766	-	521972 182601
113	<b>Contemporary Trade Directory Entries</b> Name: Mela Project Location: 15-16, Enterprise Way, London, NW10 6UG Classification: Aluminium Fabricators Status: <b>Inactive</b> Positional Accuracy: Automatically positioned to the address	A18NW (N)	773	-	521967 182606
113	<b>Contemporary Trade Directory Entries</b> Name: Vegme Location: 15, Enterprise Way, London, NW10 6UG Classification: Food Products - Manufacturers Status: <b>Inactive</b> Positional Accuracy: Automatically positioned to the address	A18NW (N)	773	-	521966 182605

Map ID	Details	Quadrant Reference (Compass Direction)	Estimated Distance From Site	Contact	NGR
113	<p><b>Contemporary Trade Directory Entries</b></p> <p>Name: Briteboard            Location: 1, Fortune Way, London, NW10 6UF            Classification: Plastic Products - Manufacturers  <b>Status: Inactive</b>            Positional Accuracy: Manually positioned to the address or location</p>	A18NW (N)	774	-	522001 182623
114	<p><b>Contemporary Trade Directory Entries</b></p> <p>Name: Lullaby Handmade Mattresses            Location: 28, Scrubs Lane, London, NW10 6RA            Classification: Bed &amp; Mattress Manufacturers  <b>Status: Inactive</b>            Positional Accuracy: Automatically positioned to the address</p>	A18NE (N)	729	-	522373 182676
114	<p><b>Contemporary Trade Directory Entries</b></p> <p>Name: Zentron Technology            Location: Unit 1, Rutland Studios, Cumberland Park, Scrubs Lane, London, NW10 6RE            Classification: Electronic Equipment - Manufacturers &amp; Assemblers  <b>Status: Inactive</b>            Positional Accuracy: Automatically positioned to the address</p>	A18NE (N)	732	-	522356 182679
114	<p><b>Contemporary Trade Directory Entries</b></p> <p>Name: C M S Peripherals Ltd            Location: 24, Scrubs Lane, London, NW10 6RA            Classification: Distribution Services  <b>Status: Inactive</b>            Positional Accuracy: Automatically positioned to the address</p>	A18NE (N)	763	-	522351 182710
115	<p><b>Contemporary Trade Directory Entries</b></p> <p>Name: Vantrunk Ltd            Location: Unit 2, Gateway Industrial Estate, Hythe Road, London, NW10 6RJ            Classification: Cable &amp; Wire Equipment Manufacturers  <b>Status: Inactive</b>            Positional Accuracy: Automatically positioned to the address</p>	A17NE (NW)	729	-	521801 182482
115	<p><b>Contemporary Trade Directory Entries</b></p> <p>Name: F P S International            Location: Unit 3 Gateway Indust Est, Hythe Rd, London, NW10 6RJ            Classification: Food Products - Manufacturers  <b>Status: Inactive</b>            Positional Accuracy: Manually positioned to the address or location</p>	A17NE (NW)	736	-	521790 182484
115	<p><b>Contemporary Trade Directory Entries</b></p> <p>Name: Middle East Cargo Services            Location: Unit 6, Gateway Industrial Estate, Hythe Road, London, NW10 6RJ            Classification: Freight Forwarders  <b>Status: Active</b>            Positional Accuracy: Automatically positioned to the address</p>	A17NE (NW)	759	-	521754 182491
115	<p><b>Contemporary Trade Directory Entries</b></p> <p>Name: Middle East Cargo Services            Location: Unit 6, Gateway Industrial Estate, Hythe Road, London, NW10 6RJ            Classification: Freight Forwarders  <b>Status: Inactive</b>            Positional Accuracy: Manually positioned to the address or location</p>	A17NE (NW)	759	-	521754 182491
116	<p><b>Contemporary Trade Directory Entries</b></p> <p>Name: Gula Snacks            Location: 13, Fortune Way, London, NW10 6UF            Classification: Food Products - Manufacturers  <b>Status: Inactive</b>            Positional Accuracy: Automatically positioned to the address</p>	A18NW (N)	733	-	522066 182607
116	<p><b>Contemporary Trade Directory Entries</b></p> <p>Name: Hythe Motorcare            Location: 10, Fortune Way, London, NW10 6UF            Classification: Mot Testing Centres  <b>Status: Active</b>            Positional Accuracy: Automatically positioned to the address</p>	A18NW (N)	772	-	522062 182648
116	<p><b>Contemporary Trade Directory Entries</b></p> <p>Name: West London Green Business Club Ltd            Location: 7, Fortune Way, London, NW10 6UF            Classification: Recycling Centres  <b>Status: Inactive</b>            Positional Accuracy: Automatically positioned to the address</p>	A18NW (N)	773	-	522041 182640
116	<p><b>Contemporary Trade Directory Entries</b></p> <p>Name: West London Green Business Club            Location: 7, Fortune Way, London, NW10 6UF            Classification: Recycling Centres  <b>Status: Inactive</b>            Positional Accuracy: Automatically positioned to the address</p>	A18NW (N)	773	-	522041 182640

Map ID	Details	Quadrant Reference (Compass Direction)	Estimated Distance From Site	Contact	NGR
116	<p><b>Contemporary Trade Directory Entries</b></p> <p>Name: Eurotint            Location: 6, Fortune Way, London, NW10 6UF            Classification: Window Tinting  <b>Status: Active</b>            Positional Accuracy: Automatically positioned to the address</p>	A18NW (N)	774	-	522033 182637
117	<p><b>Contemporary Trade Directory Entries</b></p> <p>Name: Sunopia Ltd            Location: 19, Wells House Road, London, NW10 6ED            Classification: Air Conditioning Equipment &amp; Systems  <b>Status: Inactive</b>            Positional Accuracy: Automatically positioned to the address</p>	A12NW (W)	736	-	521311 181988
118	<p><b>Contemporary Trade Directory Entries</b></p> <p>Name: Markham Restorations            Location: Eynham Road, London, W12 0HA            Classification: Furniture - Repairing &amp; Restoring  <b>Status: Inactive</b>            Positional Accuracy: Automatically positioned to the address</p>	A14SE (E)	737	-	523133 181496
119	<p><b>Contemporary Trade Directory Entries</b></p> <p>Name: K B Printech Textile &amp; T-Shirt Printers            Location: Unit 1, Gateway Industrial Estate, Hythe Road, London, NW10 6RJ            Classification: Printers Textile  <b>Status: Inactive</b>            Positional Accuracy: Automatically positioned to the address</p>	A17NE (NW)	738	-	521879 182528
119	<p><b>Contemporary Trade Directory Entries</b></p> <p>Name: Car Giant Ltd            Location: Gat, Gateway Industrial Estate, Hythe Road, London, NW10 6RJ            Classification: Car Dealers - Used  <b>Status: Inactive</b>            Positional Accuracy: Manually positioned to the road within the address or location</p>	A17NE (NW)	755	-	521880 182546
120	<p><b>Contemporary Trade Directory Entries</b></p> <p>Name: M C M Foods Manufacturing Ltd            Location: 19-21, Brunel Road, London, W3 7XR            Classification: Food Products - Manufacturers  <b>Status: Inactive</b>            Positional Accuracy: Automatically positioned to the address</p>	A12SW (W)	739	-	521319 181515
120	<p><b>Contemporary Trade Directory Entries</b></p> <p>Name: Wilkinson Sword Ltd            Location: 19-21, Brunel Road, London, W3 7UH            Classification: Manufacturers  <b>Status: Inactive</b>            Positional Accuracy: Automatically positioned to the address</p>	A12SW (W)	739	-	521320 181515
120	<p><b>Contemporary Trade Directory Entries</b></p> <p>Name: Taiko Foods            Location: 23-29, Brunel Road, London, W3 7XR            Classification: Food Products - Manufacturers  <b>Status: Active</b>            Positional Accuracy: Automatically positioned to the address</p>	A12SW (W)	755	-	521302 181518
121	<p><b>Contemporary Trade Directory Entries</b></p> <p>Name: A C R Plumbing            Location: Coronation Court, Brewster Gdns, London, W10 6AL            Classification: Boilers - Servicing, Replacements &amp; Repairs  <b>Status: Inactive</b>            Positional Accuracy: Automatically positioned to the address</p>	A14SE (E)	742	-	523193 181670
121	<p><b>Contemporary Trade Directory Entries</b></p> <p>Name: Fulham Meats Ltd            Location: 2a, North Pole Road, London, W10 6QL            Classification: Meat - Wholesale  <b>Status: Inactive</b>            Positional Accuracy: Automatically positioned to the address</p>	A14SE (E)	769	-	523214 181639
122	<p><b>Contemporary Trade Directory Entries</b></p> <p>Name: Westfield Auto Center            Location: 1-3 Erconwald Street, London, W12 0BP            Classification: Garage Services  <b>Status: Active</b>            Positional Accuracy: Automatically positioned to the address</p>	A7SE (SW)	748	-	521570 181078
122	<p><b>Contemporary Trade Directory Entries</b></p> <p>Name: Ital            Location: 91, Old Oak Common Lane, London, W3 7DD            Classification: Catering Equipment  <b>Status: Inactive</b>            Positional Accuracy: Automatically positioned to the address</p>	A7SW (SW)	791	-	521540 181047

Map ID	Details	Quadrant Reference (Compass Direction)	Estimated Distance From Site	Contact	NGR
122	<b>Contemporary Trade Directory Entries</b> Name: Euro Style R And C Equipment Location: 91, Old Oak Common Lane, London, W3 7DD Classification: Catering Equipment Status: <b>Inactive</b> Positional Accuracy: Automatically positioned to the address	A7SW (SW)	792	-	521540 181047
122	<b>Contemporary Trade Directory Entries</b> Name: Ital Catering Equipment Location: 91, Old Oak Common Lane, London, W3 7DD Classification: Catering Equipment Status: <b>Inactive</b> Positional Accuracy: Automatically positioned to the address	A7SW (SW)	792	-	521540 181047
122	<b>Contemporary Trade Directory Entries</b> Name: Ital Catering Equipment Location: 91, Old Oak Common Lane, London, W3 7DD Classification: Catering Equipment Status: <b>Inactive</b> Positional Accuracy: Automatically positioned to the address	A7SW (SW)	792	-	521540 181047
122	<b>Contemporary Trade Directory Entries</b> Name: New Ital Catering Location: 91, Old Oak Common Lane, London, W3 7DD Classification: Catering Equipment - Servicing & Repairs Status: <b>Inactive</b> Positional Accuracy: Automatically positioned to the address	A7SW (SW)	792	-	521540 181047
122	<b>Contemporary Trade Directory Entries</b> Name: Byblos Gate Ltd Location: 91, Old Oak Common Lane, London, W3 7DD Classification: Refrigeration Equipment - Commercial Status: <b>Inactive</b> Positional Accuracy: Manually positioned to the address or location	A7SW (SW)	792	-	521540 181047
123	<b>Contemporary Trade Directory Entries</b> Name: Propaklean Ltd Location: Flat 3, Hayter House, Sundew Avenue, London, W12 0RW Classification: Commercial Cleaning Services Status: <b>Inactive</b> Positional Accuracy: Automatically positioned to the address	A8SE (S)	749	-	522299 180890
124	<b>Contemporary Trade Directory Entries</b> Name: Colour Screen Location: 167, Highlever Road, London, W10 6PH Classification: Print Finishers Status: <b>Inactive</b> Positional Accuracy: Automatically positioned to the address	A14NE (E)	755	-	523218 181807
125	<b>Contemporary Trade Directory Entries</b> Name: La Maison Des Sorbets Location: Unit 9, Gateway, London, NW10 6RJ Classification: Food Products - Manufacturers Status: <b>Active</b> Positional Accuracy: Automatically positioned to the address	A17NE (NW)	757	-	521819 182521
125	<b>Contemporary Trade Directory Entries</b> Name: La Maison Location: Unit 9, Gateway Industrial Estate, Hythe Road, London, NW10 6RJ Classification: Ice Cream Manufacturers & Suppliers Status: <b>Inactive</b> Positional Accuracy: Automatically positioned to the address	A17NE (NW)	773	-	521819 182538
125	<b>Contemporary Trade Directory Entries</b> Name: Big Ferro Ltd Location: Unit 11, Gateway Industrial Estate, Hythe Road, London, NW10 6RJ Classification: Tungsten Tool Manufacturers & Distributors Status: <b>Active</b> Positional Accuracy: Automatically positioned to the address	A17NE (NW)	779	-	521833 182551
125	<b>Contemporary Trade Directory Entries</b> Name: Ryan'S Garage Location: Unit 11, Gateway Industrial Estate, Hythe Road, London, NW10 6RJ Classification: Garage Services Status: <b>Inactive</b> Positional Accuracy: Automatically positioned to the address	A17NE (NW)	779	-	521833 182551
125	<b>Contemporary Trade Directory Entries</b> Name: Gateway French Polishing Location: Unit 11, Gateway Industrial Estate, Hythe Road, London, NW10 6RJ Classification: French Polishing Status: <b>Inactive</b> Positional Accuracy: Manually positioned to the address or location	A17NE (NW)	779	-	521833 182551

Map ID	Details	Quadrant Reference (Compass Direction)	Estimated Distance From Site	Contact	NGR
125	<p><b>Contemporary Trade Directory Entries</b></p> <p>Name: Prime Light            Location: Unit 13, Gateway Industrial Estate, Hythe Road, London, NW10 6RJ            Classification: Electronic Component Manufacturers &amp; Distributors  <b>Status: Active</b>            Positional Accuracy: Automatically positioned to the address</p>	A17NE (NW)	789	-	521803 182549
126	<p><b>Contemporary Trade Directory Entries</b></p> <p>Name: Limitless            Location: Flat 4, Pagham House, Sutton Way, London, W10 5HL            Classification: Cleaning Services - Domestic  <b>Status: Inactive</b>            Positional Accuracy: Automatically positioned to the address</p>	A14NE (E)	761	-	523179 182063
127	<p><b>Contemporary Trade Directory Entries</b></p> <p>Name: Safegard Auto Security            Location: Unit 5, Pinnacle House, 260, Old Oak Common Lane, London, NW10 6DX            Classification: Window Tinting  <b>Status: Inactive</b>            Positional Accuracy: Automatically positioned to the address</p>	A17SW (NW)	778	-	521435 182287
127	<p><b>Contemporary Trade Directory Entries</b></p> <p>Name: Southern Drapes            Location: Pinnacle House, 260, Old Oak Common Lane, London, NW10 6DX            Classification: Soft Furnishings - Manufacturers  <b>Status: Active</b>            Positional Accuracy: Automatically positioned to the address</p>	A17SW (NW)	781	-	521454 182312
127	<p><b>Contemporary Trade Directory Entries</b></p> <p>Name: Savoir Beds            Location: Unit 1a, Pinnacle House, 2, Old Oak Common Lane, London, NW10 6DX            Classification: Bed &amp; Mattress Manufacturers  <b>Status: Inactive</b>            Positional Accuracy: Automatically positioned to the address</p>	A17SW (NW)	781	-	521454 182312
127	<p><b>Contemporary Trade Directory Entries</b></p> <p>Name: Savoir Beds Ltd            Location: Unit 1/A, Pinnacle House, 260, Old Oak Common Lane, London, NW10 6DX            Classification: Bed &amp; Mattress Manufacturers  <b>Status: Inactive</b>            Positional Accuracy: Automatically positioned to the address</p>	A17SW (NW)	781	-	521454 182312
127	<p><b>Contemporary Trade Directory Entries</b></p> <p>Name: Portmore 1 Jerk Centre            Location: Old Oak Garage, Old Oak Common Lane, London, NW10 6DT            Classification: Food Products - Manufacturers  <b>Status: Inactive</b>            Positional Accuracy: Automatically positioned to the address</p>	A17SW (NW)	794	-	521471 182347
127	<p><b>Contemporary Trade Directory Entries</b></p> <p>Name: A M Z Motors - Old Oak Garage            Location: Old Oak Garage, Old Oak Common Lane, London, NW10 6DT            Classification: Mot Testing Centres  <b>Status: Active</b>            Positional Accuracy: Automatically positioned to the address</p>	A17SW (NW)	794	-	521471 182347
127	<p><b>Contemporary Trade Directory Entries</b></p> <p>Name: Barnett Levy Ltd            Location: Textile Ho, Old Oak Common La, North Acton, London, NW10 6DX            Classification: Clothing &amp; Fabrics - Manufacturers  <b>Status: Inactive</b>            Positional Accuracy: Manually positioned to the road within the address or location</p>	A17SW (NW)	804	-	521435 182326
128	<p><b>Contemporary Trade Directory Entries</b></p> <p>Name: Alter London            Location: 22-26 Brunel Road, London, W3 7XR            Classification: Seating Manufacturers  <b>Status: Active</b>            Positional Accuracy: Automatically positioned to the address</p>	A12SW (W)	782	-	521252 181594
128	<p><b>Contemporary Trade Directory Entries</b></p> <p>Name: Mould Hobbings Ltd            Location: 22-26, Brunel Road, London, W3 7XR            Classification: Engineers - General  <b>Status: Inactive</b>            Positional Accuracy: Manually positioned to the address or location</p>	A12SW (W)	782	-	521252 181594
128	<p><b>Contemporary Trade Directory Entries</b></p> <p>Name: Eurofins            Location: 28-32, Brunel Road, London, W3 7XR            Classification: Laboratories  <b>Status: Inactive</b>            Positional Accuracy: Automatically positioned to the address</p>	A11SE (W)	814	-	521221 181583



Map ID	Details	Quadrant Reference (Compass Direction)	Estimated Distance From Site	Contact	NGR
129	<b>Contemporary Trade Directory Entries</b> Name: Taiko Foods Location: 23-29, Brunel Road, London, W3 7XR Classification: Food Products - Manufacturers Status: <b>Inactive</b> Positional Accuracy: Automatically positioned to the address	A12SW (W)	783	-	521274 181513
129	<b>Contemporary Trade Directory Entries</b> Name: M C M Foods Manufacturing Ltd Location: London, W3 7xr Classification: Food Products - Manufacturers Status: <b>Inactive</b> Positional Accuracy: Manually positioned within the geographical locality	A12SW (W)	799	-	521256 181514
129	<b>Contemporary Trade Directory Entries</b> Name: Aston Sales Kensington Location: 35-37, Brunel Road, London, W3 7XR Classification: Car Dealers - Used Status: <b>Active</b> Positional Accuracy: Automatically positioned to the address	A12SW (W)	804	-	521244 181536
129	<b>Contemporary Trade Directory Entries</b> Name: Jeffery Ohrenstein Ltd Location: 35, Brunel Road, London, W3 7XR Classification: Clothing & Fabrics - Manufacturers Status: <b>Inactive</b> Positional Accuracy: Automatically positioned to the address	A12SW (W)	824	-	521231 181511
129	<b>Contemporary Trade Directory Entries</b> Name: Rio (Uk) Ltd Location: 35-37, Brunel Road, London, W3 7XR Classification: Clothing & Fabrics - Manufacturers Status: <b>Inactive</b> Positional Accuracy: Automatically positioned to the address	A12SW (W)	824	-	521231 181511
129	<b>Contemporary Trade Directory Entries</b> Name: Desmond J Smail Location: 35 Brunel Rd, London, W3 7XR Classification: Car Dealers Status: <b>Inactive</b> Positional Accuracy: Manually positioned to the address or location	A12SW (W)	825	-	521230 181510
129	<b>Contemporary Trade Directory Entries</b> Name: Aston Service London Location: 35-37, Brunel Road, London, W3 7XR Classification: Garage Services Status: <b>Active</b> Positional Accuracy: Automatically positioned to the address	A12SW (W)	829	-	521228 181505
130	<b>Contemporary Trade Directory Entries</b> Name: Bright Castle Cleaning Services Ltd Location: 87, Wells House Road, London, NW10 6ED Classification: Commercial Cleaning Services Status: <b>Active</b> Positional Accuracy: Automatically positioned to the address	A12NW (W)	788	-	521235 181885
131	<b>Contemporary Trade Directory Entries</b> Name: Daniel James Ltd Location: Hilltop Works, Old Oak Common Lane, London, NW10 6DY Classification: Soft Furnishings - Manufacturers Status: <b>Inactive</b> Positional Accuracy: Automatically positioned to the address	A12NW (W)	788	-	521296 182093
131	<b>Contemporary Trade Directory Entries</b> Name: Daniel James Furnishings Ltd Location: Hilltop Works, Old Oak Common Lane, London, NW10 6DY Classification: Soft Furnishings - Manufacturers Status: <b>Inactive</b> Positional Accuracy: Automatically positioned to the address	A12NW (W)	788	-	521296 182093
132	<b>Contemporary Trade Directory Entries</b> Name: Sanctuary Backcloths Location: 32-36, Telford Way, London, W3 7XS Classification: Photographic Equipment & Supplies - Manufacturers Status: <b>Inactive</b> Positional Accuracy: Automatically positioned to the address	A12SW (W)	793	-	521231 181641
132	<b>Contemporary Trade Directory Entries</b> Name: The Parker Lane Group Location: 34, Telford Way, London, W3 7XS Classification: Textile Manufacturing Status: <b>Inactive</b> Positional Accuracy: Automatically positioned to the address	A11SE (W)	817	-	521209 181631



Map ID	Details	Quadrant Reference (Compass Direction)	Estimated Distance From Site	Contact	NGR
133	<p><b>Contemporary Trade Directory Entries</b></p> <p>Name: A R Centre            Location: Bentworth Rd, London, W12 7AH            Classification: Car Body Repairs  <b>Status: Inactive</b>            Positional Accuracy: Manually positioned to the road within the address or location</p>	A9NW (SE)	795	-	522870 181121
134	<p><b>Contemporary Trade Directory Entries</b></p> <p>Name: Shant Laboratories Ltd            Location: Savoy House, Savoy Circus, London, W3 7DA            Classification: Laboratory Equipment, Instruments &amp; Supplies  <b>Status: Active</b>            Positional Accuracy: Manually positioned within the geographical locality</p>	A7SE (SW)	798	-	521612 180976
134	<p><b>Contemporary Trade Directory Entries</b></p> <p>Name: Savoy Dry Cleaners            Location: 84a, Old Oak Common Lane, London, W3 7DA            Classification: Dry Cleaners  <b>Status: Active</b>            Positional Accuracy: Automatically positioned to the address</p>	A7SE (SW)	817	-	521609 180953
134	<p><b>Contemporary Trade Directory Entries</b></p> <p>Name: Kleen Care            Location: 84, Old Oak Common Lane, London, W3 7DA            Classification: Laundries &amp; Launderettes  <b>Status: Inactive</b>            Positional Accuracy: Automatically positioned to the address</p>	A7SE (SW)	821	-	521609 180949
134	<p><b>Contemporary Trade Directory Entries</b></p> <p>Name: Old Oak Joinery            Location: 5-11 Westway, London, W12 0PT            Classification: Joinery Manufacturers  <b>Status: Active</b>            Positional Accuracy: Manually positioned to the address or location</p>	A7SE (SW)	824	-	521643 180922
135	<p><b>Contemporary Trade Directory Entries</b></p> <p>Name: Chandlers Roofing Supplies            Location: Unit 14, Gateway Industrial Estate, Hythe Road, London, NW10 6RJ            Classification: Builders' Merchants  <b>Status: Inactive</b>            Positional Accuracy: Automatically positioned to the address</p>	A17NE (NW)	809	-	521853 182594
135	<p><b>Contemporary Trade Directory Entries</b></p> <p>Name: Cleaning Solutions (Kensal Green)            Location: Unit 14, Gateway Industrial Estate, Hythe Road, London, NW10 6RJ            Classification: Commercial Cleaning Services  <b>Status: Inactive</b>            Positional Accuracy: Automatically positioned to the address</p>	A17NE (NW)	810	-	521853 182594
136	<p><b>Contemporary Trade Directory Entries</b></p> <p>Name: R K Sealants &amp; Mastic Applicators            Location: 6a Highlever Road, London, W10 6PJ            Classification: Sealant Compounds &amp; Applications  <b>Status: Active</b>            Positional Accuracy: Manually positioned within the geographical locality</p>	A15SW (E)	810	-	523272 181776
136	<p><b>Contemporary Trade Directory Entries</b></p> <p>Name: St Quintin Garage Ltd            Location: 142a, Highlever Road, London, W10 6PJ            Classification: Garage Services  <b>Status: Inactive</b>            Positional Accuracy: Automatically positioned to the address</p>	A15NW (E)	819	-	523282 181815
137	<p><b>Contemporary Trade Directory Entries</b></p> <p>Name: Tuscan Cinematic Ltd            Location: 316-318, Latimer Road, London, W10 6QN            Classification: Cinema Equipment  <b>Status: Inactive</b>            Positional Accuracy: Manually positioned to the address or location</p>	A14SE (E)	822	-	523245 181549
138	<p><b>Contemporary Trade Directory Entries</b></p> <p>Name: Professional Network            Location: 73, Old Oak Common Lane, London, W3 7DD            Classification: Dry Cleaners  <b>Status: Inactive</b>            Positional Accuracy: Automatically positioned to the address</p>	A7SW (SW)	827	-	521550 180989
139	<p><b>Contemporary Trade Directory Entries</b></p> <p>Name: Diamond Styling            Location: Unit 2, Waldo Works, Waldo Road, London, NW10 6AW            Classification: Car Body Repairs  <b>Status: Inactive</b>            Positional Accuracy: Automatically positioned to the address</p>	A19NW (NE)	848	-	522642 182755

Map ID	Details	Quadrant Reference (Compass Direction)	Estimated Distance From Site	Contact	NGR
139	<p><b>Contemporary Trade Directory Entries</b></p> <p>Name: White Rose Laundry            Location: Unit 5-6 School Road, London, NW10 6BD            Classification: Dry Cleaners  <b>Status: Active</b>            Positional Accuracy: Manually positioned within the geographical locality</p>	A19NW (N)	876	-	522637 182786
140	<p><b>Contemporary Trade Directory Entries</b></p> <p>Name: Shellway Press            Location: 42, 44, Telford Way, London, W3 7XS            Classification: Printers  <b>Status: Inactive</b>            Positional Accuracy: Automatically positioned to the address</p>	A11SE (W)	853	-	521175 181614
141	<p><b>Contemporary Trade Directory Entries</b></p> <p>Name: Office &amp; General Environmental Services            Location: 12, Latimer Industrial Estate, Latimer Road, London, W10 6RQ            Classification: Commercial Cleaning Services  <b>Status: Inactive</b>            Positional Accuracy: Automatically positioned to the address</p>	A14SE (E)	857	-	523241 181446
141	<p><b>Contemporary Trade Directory Entries</b></p> <p>Name: Office &amp; General Environmental Services Ltd            Location: 12, Latimer Industrial Estate, Latimer Road, London, W10 6RQ            Classification: Commercial Cleaning Services  <b>Status: Inactive</b>            Positional Accuracy: Automatically positioned to the address</p>	A14SE (E)	857	-	523241 181446
141	<p><b>Contemporary Trade Directory Entries</b></p> <p>Name: T P Tillott &amp; Co Ltd            Location: 11, Latimer Industrial Estate, Latimer Road, London, W10 6RQ            Classification: Textile Manufacturing  <b>Status: Inactive</b>            Positional Accuracy: Automatically positioned to the address</p>	A10NW (E)	876	-	523255 181429
141	<p><b>Contemporary Trade Directory Entries</b></p> <p>Name: Gumdrops Ltd            Location: 11, Latimer Industrial Estate, Latimer Road, London, W10 6RQ            Classification: Recycling Services  <b>Status: Active</b>            Positional Accuracy: Automatically positioned to the address</p>	A10NW (E)	876	-	523254 181428
142	<p><b>Contemporary Trade Directory Entries</b></p> <p>Name: Ethimex Ltd            Location: Studio 2,58 Waldo Road, London, NW10 6AX            Classification: Chemicals - Distributors &amp; Wholesalers  <b>Status: Inactive</b>            Positional Accuracy: Manually positioned within the geographical locality</p>	A19NW (N)	863	-	522577 182789
143	<p><b>Contemporary Trade Directory Entries</b></p> <p>Name: Denness Charles            Location: Barby Rd, London, W10 6AR            Classification: Car Dealers  <b>Status: Inactive</b>            Positional Accuracy: Manually positioned to the road within the address or location</p>	A15SW (E)	875	-	523336 181740
144	<p><b>Contemporary Trade Directory Entries</b></p> <p>Name: Keyline Builders Merchants            Location: 12, Scrubs Lane, London, NW10 6RB            Classification: Builders' Merchants  <b>Status: Active</b>            Positional Accuracy: Automatically positioned to the address</p>	A23SE (N)	882	-	522358 182829
144	<p><b>Contemporary Trade Directory Entries</b></p> <p>Name: Interior Automation            Location: Chandelier Building, 8, Scrubs Lane, London, NW10 6RB            Classification: Automation Systems &amp; Equipment  <b>Status: Inactive</b>            Positional Accuracy: Automatically positioned to the address</p>	A23SE (N)	924	-	522348 182871
144	<p><b>Contemporary Trade Directory Entries</b></p> <p>Name: Wallace Sacks Ltd            Location: Impex House, 8, Scrubs Lane, London, NW10 6RB            Classification: Leather Garments &amp; Products  <b>Status: Inactive</b>            Positional Accuracy: Automatically positioned to the address</p>	A23SE (N)	924	-	522348 182871
144	<p><b>Contemporary Trade Directory Entries</b></p> <p>Name: Second Nature Ltd            Location: Impex House, 8, Scrubs Lane, London, NW10 6RB            Classification: Greeting Card Publishers &amp; Wholesalers  <b>Status: Inactive</b>            Positional Accuracy: Automatically positioned to the address</p>	A23SE (N)	924	-	522348 182871

Map ID	Details	Quadrant Reference (Compass Direction)	Estimated Distance From Site	Contact	NGR
144	<p><b>Contemporary Trade Directory Entries</b></p> <p>Name: Impex Ltd            Location: 8, Scrubs Lane, London, NW10 6QR            Classification: Lighting Manufacturers  <b>Status: Inactive</b>            Positional Accuracy: Automatically positioned to the address</p>	A23SE (N)	924	-	522348 182871
144	<p><b>Contemporary Trade Directory Entries</b></p> <p>Name: Totalfloor            Location: 12 Scrubs La, London, NW10 6RB            Classification: Under Floor Heating  <b>Status: Inactive</b>            Positional Accuracy: Manually positioned within the geographical locality</p>	A23SE (N)	925	-	522348 182871
145	<p><b>Contemporary Trade Directory Entries</b></p> <p>Name: Jayhern Engineering Ltd            Location: 43-45, Brunel Road, London, W3 7XR            Classification: Sheet Metal Work  <b>Status: Inactive</b>            Positional Accuracy: Automatically positioned to the address</p>	A11SE (W)	885	-	521167 181512
146	<p><b>Contemporary Trade Directory Entries</b></p> <p>Name: Naturex            Location: 23, Shaftesbury Gardens, London, NW10 6LJ            Classification: Food Colouring, Flavouring &amp; Additive Manufacturers &amp; Distributors  <b>Status: Inactive</b>            Positional Accuracy: Automatically positioned to the address</p>	A17SW (NW)	888	-	521338 182345
147	<p><b>Contemporary Trade Directory Entries</b></p> <p>Name: Alpha Boing Cars            Location: 205, Old Oak Road, London, W3 7HH            Classification: Car Engine Tuning &amp; Diagnostic Services  <b>Status: Inactive</b>            Positional Accuracy: Automatically positioned to the address</p>	A7SE (SW)	903	-	521613 180847
147	<p><b>Contemporary Trade Directory Entries</b></p> <p>Name: Ace Preservations Ltd            Location: 17, Old Oak Common Lane, London, W3 7EL            Classification: Damp &amp; Dry Rot Control  <b>Status: Inactive</b>            Positional Accuracy: Automatically positioned to the address</p>	A7SE (SW)	905	-	521607 180849
147	<p><b>Contemporary Trade Directory Entries</b></p> <p>Name: Diamond Domestic Services            Location: 16, Old Oak Common Lane, London, W3 7EL            Classification: Washing Machines - Servicing &amp; Repairs  <b>Status: Inactive</b>            Positional Accuracy: Automatically positioned to the address</p>	A7SE (SW)	908	-	521608 180844
147	<p><b>Contemporary Trade Directory Entries</b></p> <p>Name: All Appliances            Location: 16, Old Oak Common Lane, London, W3 7EL            Classification: Domestic Appliances - Servicing, Repairs &amp; Parts  <b>Status: Inactive</b>            Positional Accuracy: Automatically positioned to the address</p>	A7SE (SW)	947	-	521611 180797
148	<p><b>Contemporary Trade Directory Entries</b></p> <p>Name: True Domestic Cleaners            Location: 40, Mackenzie Close, White City Estate, London, W12 7LZ            Classification: Cleaning Services - Domestic  <b>Status: Active</b>            Positional Accuracy: Automatically positioned to the address</p>	A9SW (SE)	907	-	522772 180942
149	<p><b>Contemporary Trade Directory Entries</b></p> <p>Name: Teltron Ltd            Location: Unit 14, 98, Victoria Road, London, NW10 6NB            Classification: Scientific Apparatus &amp; Instruments - Manufacturers  <b>Status: Inactive</b>            Positional Accuracy: Automatically positioned to the address</p>	A16SE (W)	908	-	521188 182145
149	<p><b>Contemporary Trade Directory Entries</b></p> <p>Name: Flavours Ltd            Location: Unit 16, Westwood Business Centre, 98, Victoria Road, London, NW10 6NB            Classification: Food Products - Manufacturers  <b>Status: Inactive</b>            Positional Accuracy: Manually positioned to the address or location</p>	A16SE (W)	908	-	521188 182145
150	<p><b>Contemporary Trade Directory Entries</b></p> <p>Name: Mail Logistics Ltd            Location: Unit 2, Victoria Industrial Estate, Victoria Road, London, W3 6UU            Classification: Distribution Services  <b>Status: Inactive</b>            Positional Accuracy: Automatically positioned to the address</p>	A11NE (W)	910	-	521104 181793

Map ID	Details	Quadrant Reference (Compass Direction)	Estimated Distance From Site	Contact	NGR
150	<p><b>Contemporary Trade Directory Entries</b></p> <p>Name: Mdc International Ltd            Location: Unit 2, Victoria Industrial Estate, Victoria Road, London, W3 6UU            Classification: Lighting Manufacturers  <b>Status: Inactive</b>            Positional Accuracy: Automatically positioned to the address</p>	A11NE (W)	910	-	521104 181793
151	<p><b>Contemporary Trade Directory Entries</b></p> <p>Name: Forex House Of Services Ltd            Location: Flat 119, Blaxland House, White City Estate, London, W12 7NJ            Classification: Cargo Handling Services  <b>Status: Inactive</b>            Positional Accuracy: Automatically positioned to the address</p>	A9SW (SE)	912	-	522623 180858
152	<p><b>Contemporary Trade Directory Entries</b></p> <p>Name: George W Neale Ltd            Location: Victoria Road, London, NW10 6NG            Classification: Tungsten Tool Manufacturers &amp; Distributors  <b>Status: Inactive</b>            Positional Accuracy: Automatically positioned to the address</p>	A11NE (W)	913	-	521118 181946
153	<p><b>Contemporary Trade Directory Entries</b></p> <p>Name: Almass Enterprise            Location: 20a, Western Avenue, London, W3 7TZ            Classification: Car Engine Tuning &amp; Diagnostic Services  <b>Status: Inactive</b>            Positional Accuracy: Automatically positioned to the address</p>	A7SW (SW)	918	-	521497 180915
153	<p><b>Contemporary Trade Directory Entries</b></p> <p>Name: Frigo Refrigeration            Location: 24, Western Avenue, London, W3 7TZ            Classification: Refrigeration Equipment - Commercial  <b>Status: Inactive</b>            Positional Accuracy: Automatically positioned to the address</p>	A7SW (SW)	923	-	521485 180918
153	<p><b>Contemporary Trade Directory Entries</b></p> <p>Name: J D Refrigeration            Location: 24, Western Avenue, London, W3 7TZ            Classification: Catering Equipment  <b>Status: Inactive</b>            Positional Accuracy: Automatically positioned to the address</p>	A7SW (SW)	923	-	521485 180918
153	<p><b>Contemporary Trade Directory Entries</b></p> <p>Name: E E M Services            Location: 26, Western Avenue, LONDON, W3 7TZ            Classification: Engineers - General  <b>Status: Active</b>            Positional Accuracy: Automatically positioned to the address</p>	A7SW (SW)	925	-	521480 180920
153	<p><b>Contemporary Trade Directory Entries</b></p> <p>Name: B Y Ichnos            Location: 28, Western Avenue, London, W3 7TZ            Classification: Catering Equipment - Servicing &amp; Repairs  <b>Status: Active</b>            Positional Accuracy: Automatically positioned to the address</p>	A7SW (SW)	930	-	521475 180918
153	<p><b>Contemporary Trade Directory Entries</b></p> <p>Name: B Y Ichnos Ltd            Location: 28, Western Avenue, London, W3 7TZ            Classification: Catering Equipment  <b>Status: Inactive</b>            Positional Accuracy: Automatically positioned to the address</p>	A7SW (SW)	930	-	521475 180918
153	<p><b>Contemporary Trade Directory Entries</b></p> <p>Name: Eem Services Ltd            Location: 30, Western Avenue, London, W3 7TZ            Classification: Engineers - General  <b>Status: Inactive</b>            Positional Accuracy: Automatically positioned to the address</p>	A7SW (SW)	933	-	521469 180919
153	<p><b>Contemporary Trade Directory Entries</b></p> <p>Name: Wow Print            Location: 32, Western Avenue, London, W3 7TZ            Classification: Printers  <b>Status: Inactive</b>            Positional Accuracy: Automatically positioned to the address</p>	A7SW (SW)	937	-	521463 180919
153	<p><b>Contemporary Trade Directory Entries</b></p> <p>Name: S A International (Uk) Ltd            Location: 32, Western Avenue, London, W3 7TZ            Classification: Pharmaceutical Manufacturers &amp; Distributors  <b>Status: Inactive</b>            Positional Accuracy: Automatically positioned to the address</p>	A7SW (SW)	937	-	521463 180919

Map ID	Details	Quadrant Reference (Compass Direction)	Estimated Distance From Site	Contact	NGR
153	<b>Contemporary Trade Directory Entries</b> Name: Print Point West Location: 36, Western Avenue, London, W3 7TZ Classification: Printers Status: <b>Inactive</b> Positional Accuracy: Automatically positioned to the address	A7SW (SW)	945	-	521450 180921
153	<b>Contemporary Trade Directory Entries</b> Name: Sparks Cars Location: 40-44, Western Avenue, London, W3 7TZ Classification: Car Dealers Status: <b>Inactive</b> Positional Accuracy: Automatically positioned to the address	A7SW (SW)	951	-	521440 180922
153	<b>Contemporary Trade Directory Entries</b> Name: Blue Rays Location: 48, Western Avenue, London, W3 7TZ Classification: Blinds, Awnings & Canopies Status: <b>Inactive</b> Positional Accuracy: Automatically positioned to the address	A7SW (SW)	967	-	521416 180922
154	<b>Contemporary Trade Directory Entries</b> Name: M & M Metal Work Ltd Location: 142, Bentworth Road, London, W12 7AH Classification: Metal Workers Status: <b>Inactive</b> Positional Accuracy: Automatically positioned to the address	A9SE (SE)	922	-	523012 181064
155	<b>Contemporary Trade Directory Entries</b> Name: Cofabricate Location: 65, St. Quintin Avenue, London, W10 6NZ Classification: Clothing & Fabrics - Manufacturers Status: <b>Inactive</b> Positional Accuracy: Automatically positioned to the address	A15SW (E)	925	-	523362 181585
156	<b>Contemporary Trade Directory Entries</b> Name: Monitor Worldwide Ltd Location: Unit 4, Victoria Industrial Estate, Victoria Road, London, W3 6UU Classification: Distribution Services Status: <b>Inactive</b> Positional Accuracy: Automatically positioned to the address	A11SE (W)	928	-	521087 181746
156	<b>Contemporary Trade Directory Entries</b> Name: Creasetech Location: Unit 4, Victoria Industrial Estate, Victoria Road, London, W3 6UU Classification: Print Finishers Status: <b>Inactive</b> Positional Accuracy: Manually positioned to the address or location	A11SE (W)	928	-	521087 181746
157	<b>Contemporary Trade Directory Entries</b> Name: Cool Condition Location: 29, St. Andrews Road, London, W3 7NF Classification: Refrigeration Equipment - Commercial Status: <b>Active</b> Positional Accuracy: Automatically positioned to the address	A7SW (SW)	932	-	521332 181076
158	<b>Contemporary Trade Directory Entries</b> Name: Norwesco Tyres Location: 173, Old Oak Road, London, W3 7HH Classification: Tyre Dealers Status: <b>Inactive</b> Positional Accuracy: Automatically positioned to the address	A7SE (SW)	933	-	521639 180797
158	<b>Contemporary Trade Directory Entries</b> Name: Budget Tyres & M O T Centre Location: 173, Old Oak Road, London, W3 7HH Classification: Garage Services Status: <b>Inactive</b> Positional Accuracy: Automatically positioned to the address	A7SE (SW)	934	-	521639 180796
158	<b>Contemporary Trade Directory Entries</b> Name: Norwesco Garage Location: 2a, East Acton Lane, London, W3 7EG Classification: Garage Services Status: <b>Inactive</b> Positional Accuracy: Automatically positioned to the address	A7SE (SW)	943	-	521628 180792
158	<b>Contemporary Trade Directory Entries</b> Name: T C Bodymods Location: 1, East Acton Lane, London, W3 7HD Classification: Car Body Repairs Status: <b>Inactive</b> Positional Accuracy: Automatically positioned to the address	A2NE (SW)	977	-	521634 180749

Map ID	Details	Quadrant Reference (Compass Direction)	Estimated Distance From Site	Contact	NGR
159	<p><b>Contemporary Trade Directory Entries</b></p> <p>Name: Farouk Motors Ltd            Location: Unit 1 343 Latimer Road, London, W10 6RA            Classification: Garage Services  <b>Status: Inactive</b>            Positional Accuracy: Automatically positioned to the address</p>	A10NW (E)	936	-	523293 181371
159	<p><b>Contemporary Trade Directory Entries</b></p> <p>Name: Eva Menz            Location: Unit 11 Latimer Road, London, W10 6RQ            Classification: Lighting Manufacturers  <b>Status: Inactive</b>            Positional Accuracy: Manually positioned within the geographical locality</p>	A10NW (E)	938	-	523294 181368
160	<p><b>Contemporary Trade Directory Entries</b></p> <p>Name: At Source            Location: 1, Latimer Place, London, W10 6QT            Classification: Textile Manufacturing  <b>Status: Inactive</b>            Positional Accuracy: Automatically positioned to the address</p>	A10NW (E)	936	-	523315 181416
161	<p><b>Contemporary Trade Directory Entries</b></p> <p>Name: Colour Copystat            Location: Rowan House, 9-31, Victoria Road, London, NW10 6DP            Classification: Copying &amp; Duplicating Services  <b>Status: Inactive</b>            Positional Accuracy: Automatically positioned to the address</p>	A17NW (NW)	946	-	521383 182473
161	<p><b>Contemporary Trade Directory Entries</b></p> <p>Name: Mondiale Export Ltd            Location: Unit 3, Rowan House, 9-31, Victoria Road, London, NW10 6DP            Classification: T-Shirts  <b>Status: Inactive</b>            Positional Accuracy: Automatically positioned in the proximity of the address</p>	A17NW (NW)	946	-	521383 182473
161	<p><b>Contemporary Trade Directory Entries</b></p> <p>Name: Colour Copystat            Location: Rowan House, 9-31, Victoria Road, London, NW10 6DP            Classification: Copying &amp; Duplicating Services  <b>Status: Inactive</b>            Positional Accuracy: Automatically positioned to the address</p>	A17NW (NW)	946	-	521383 182473
161	<p><b>Contemporary Trade Directory Entries</b></p> <p>Name: Colour Copystat            Location: Rowan House, 9-31, Victoria Road, London, NW10 6DP            Classification: Copying &amp; Duplicating Machines &amp; Supplies  <b>Status: Inactive</b>            Positional Accuracy: Automatically positioned to the address</p>	A17NW (NW)	946	-	521383 182473
162	<p><b>Contemporary Trade Directory Entries</b></p> <p>Name: London Home Cleaning            Location: Westwood Business Centre, 98, Victoria Road, London, NW10 6NB            Classification: Cleaning Services - Domestic  <b>Status: Inactive</b>            Positional Accuracy: Automatically positioned to the address</p>	A16SE (W)	948	-	521174 182208
162	<p><b>Contemporary Trade Directory Entries</b></p> <p>Name: Braitrim (UK) Ltd            Location: Westwood Business Centre, 98, Victoria Road, London, NW10 6NB            Classification: Packaging &amp; Wrapping Equipment &amp; Supplies  <b>Status: Inactive</b>            Positional Accuracy: Automatically positioned to the address</p>	A16SE (W)	948	-	521174 182209
162	<p><b>Contemporary Trade Directory Entries</b></p> <p>Name: Tru-Tyres Engineering            Location: 98, Victoria Road, London, NW10 6NB            Classification: Engine Rebuilding &amp; Reconditioning  <b>Status: Inactive</b>            Positional Accuracy: Automatically positioned to the address</p>	A16SE (W)	948	-	521174 182209
162	<p><b>Contemporary Trade Directory Entries</b></p> <p>Name: Victoria Joinery Works            Location: 98, Victoria Road, London, NW10 6NB            Classification: Joinery Manufacturers  <b>Status: Inactive</b>            Positional Accuracy: Automatically positioned to the address</p>	A16SE (W)	948	-	521174 182209
162	<p><b>Contemporary Trade Directory Entries</b></p> <p>Name: Specialist Italian Sausage Makers            Location: Westwood Business Centre, 98, Victoria Road, London, NW10 6NB            Classification: Sausage Manufacturers  <b>Status: Inactive</b>            Positional Accuracy: Manually positioned to the address or location</p>	A16SE (W)	948	-	521174 182209



Map ID	Details	Quadrant Reference (Compass Direction)	Estimated Distance From Site	Contact	NGR
162	<p><b>Contemporary Trade Directory Entries</b></p> <p>Name: Polish Brothers Food            Location: Westwood Business Centre, 98, Victoria Road, London, NW10 6NB            Classification: Distribution Services  <b>Status: Inactive</b>            Positional Accuracy: Automatically positioned to the address</p>	A16SE (W)	948	-	521174 182208
162	<p><b>Contemporary Trade Directory Entries</b></p> <p>Name: Swaad Food            Location: Unit 16, Westwood Business Centre, 98, Victoria Road, London, NW10 6NB            Classification: Food Products - Manufacturers  <b>Status: Inactive</b>            Positional Accuracy: Automatically positioned to the address</p>	A16SE (W)	950	-	521160 182185
162	<p><b>Contemporary Trade Directory Entries</b></p> <p>Name: Appliance Warehouse Services            Location: 3-4 Lewis House, Victoria Road, London, NW10 6TD            Classification: Domestic Appliances - Servicing, Repairs &amp; Parts  <b>Status: Active</b>            Positional Accuracy: Manually positioned to the road within the address or location</p>	A16SE (NW)	968	-	521179 182258
163	<p><b>Contemporary Trade Directory Entries</b></p> <p>Name: Fidenzidesign            Location: 6, Scrubs Lane, London, NW10 6RB            Classification: Cabinet Makers  <b>Status: Inactive</b>            Positional Accuracy: Automatically positioned to the address</p>	A23SE (N)	967	-	522298 182910
163	<p><b>Contemporary Trade Directory Entries</b></p> <p>Name: Total Floor Heating            Location: 2-12 Scrubs Lane, London, NW10 6RB            Classification: Under Floor Heating  <b>Status: Active</b>            Positional Accuracy: Manually positioned to the address or location</p>	A23SE (N)	976	-	522331 182922
164	<p><b>Contemporary Trade Directory Entries</b></p> <p>Name: Lbc Express Ltd            Location: Unit 9, Victoria Industrial Estate, Victoria Road, London, W3 6UU            Classification: Cargo Handling Services  <b>Status: Inactive</b>            Positional Accuracy: Automatically positioned to the address</p>	A11SE (W)	973	-	521047 181665
164	<p><b>Contemporary Trade Directory Entries</b></p> <p>Name: Whiteway Publications Ltd            Location: Unit 14, Victoria Industrial Estate, Victoria Road, London, W3 6UU            Classification: Greeting Card Publishers &amp; Wholesalers  <b>Status: Inactive</b>            Positional Accuracy: Automatically positioned to the address</p>	A11SE (W)	993	-	521028 181646
165	<p><b>Contemporary Trade Directory Entries</b></p> <p>Name: Eco Rubbish Clearance            Location: New Hope Court, 703 Harrow Rd, London, NW10 5NQ            Classification: Rubbish Clearance  <b>Status: Inactive</b>            Positional Accuracy: Automatically positioned to the address</p>	A19NW (NE)	982	-	522890 182790
166	<p><b>Contemporary Trade Directory Entries</b></p> <p>Name: Lightmark Solutions Ltd            Location: 40, Ponsard Road, London, NW10 6BL            Classification: Cleaning Services - Domestic  <b>Status: Inactive</b>            Positional Accuracy: Automatically positioned to the address</p>	A24SW (N)	983	-	522661 182891
167	<p><b>Contemporary Trade Directory Entries</b></p> <p>Name: Travis Perkins Plc            Location: 763, Harrow Road, London, NW10 5NY            Classification: Builders' Merchants  <b>Status: Active</b>            Positional Accuracy: Automatically positioned to the address</p>	A24SW (NE)	986	-	522758 182860
167	<p><b>Contemporary Trade Directory Entries</b></p> <p>Name: Cotton Productions            Location: 765-767, Harrow Road, London, NW10 5NY            Classification: Soft Furnishings - Manufacturers  <b>Status: Inactive</b>            Positional Accuracy: Manually positioned to the address or location</p>	A24SW (NE)	986	-	522728 182872
168	<p><b>Contemporary Trade Directory Entries</b></p> <p>Name: Cornelious Business Solutions Ltd            Location: 18, Valliere Road, London, NW10 6AJ            Classification: Office Equipment Servicing &amp; Maintenance  <b>Status: Inactive</b>            Positional Accuracy: Automatically positioned to the address</p>	A23SE (N)	988	-	522507 182928



Map ID	Details	Quadrant Reference (Compass Direction)	Estimated Distance From Site	Contact	NGR
169	<b>Contemporary Trade Directory Entries</b> Name: Cleaning Services Shepherd'S Bush Location: 13, Australia Road, London, W12 7QG Classification: Cleaning Services - Domestic Status: <b>Inactive</b> Positional Accuracy: Automatically positioned to the address	A9SW (SE)	990	-	522904 180918
170	<b>Contemporary Trade Directory Entries</b> Name: Giraffe Marketing Location: 10, Duncan Grove, London, W3 7NN Classification: Distribution Services Status: <b>Inactive</b> Positional Accuracy: Automatically positioned to the address	A6NE (W)	990	-	521121 181341
171	<b>Contemporary Trade Directory Entries</b> Name: St Marys Catholic Cemetery Location: Harrow Road, LONDON, NW10 5NU Classification: Cemeteries & Crematoria Status: <b>Active</b> Positional Accuracy: Automatically positioned to the address	A19NE (NE)	994	-	523012 182719
172	<b>Contemporary Trade Directory Entries</b> Name: The Aeron Centre Location: Flat, 863-865, Harrow Road, London, NW10 5NG Classification: Office Furniture & Equipment Status: <b>Inactive</b> Positional Accuracy: Automatically positioned to the address	A23SE (N)	999	-	522420 182945
172	<b>Contemporary Trade Directory Entries</b> Name: Stevensons Office Furniture & Supplies Location: 863-865, Harrow Road, London, NW10 5NG Classification: Office Furniture & Equipment Status: <b>Active</b> Positional Accuracy: Automatically positioned to the address	A23SE (N)	999	-	522420 182945
173	<b>Contemporary Trade Directory Entries</b> Name: G E M Rubbish Clearance Location: Flat 10, Clement House, 135, Dalgarno Gardens, London, W10 5JB Classification: Waste Disposal Services Status: <b>Inactive</b> Positional Accuracy: Automatically positioned to the address	A15NW (E)	1000	-	523454 181940
174	<b>Fuel Station Entries</b> Name: Scrubs Lane Service Station Location: 235a, Scrubs Lane , North Kensington , London, Inner London, W10 6AH Brand: TEXACO Premises Type: Petrol Station Status: <b>Open</b> Positional Accuracy: Manually positioned to the address or location	A14SE (E)	579	-	523021 181650
175	<b>Fuel Station Entries</b> Name: Du Cane Service Station Location: Du Cane Road , East Acton , London, Inner London, W12 0BJ Brand: Gulf Premises Type: Not Applicable Status: <b>Obsolete</b> Positional Accuracy: Manually positioned to the address or location	A9NW (SE)	690	-	522783 181193
176	<b>Points of Interest - Commercial Services</b> Name: E M R Location: 106 Scrubs Lane, London, NW10 6QY Category: Recycling Services Class Code: Scrap Metal Merchants Positional Accuracy: Positioned to address or location	A18SE (NE)	419	11	522521 182344
176	<b>Points of Interest - Commercial Services</b> Name: European Metal Recycling Ltd Location: 106 Scrubs Lane, London, NW10 6QY Category: Recycling Services Class Code: Scrap Metal Merchants Positional Accuracy: Positioned to address or location	A18SE (NE)	419	11	522521 182344
176	<b>Points of Interest - Commercial Services</b> Name: European Metals Recycling Ltd Location: 106 Scrubs Lane, London, NW10 6QY Category: Recycling Services Class Code: Scrap Metal Merchants Positional Accuracy: Positioned to address or location	A18SE (NE)	419	11	522520 182344

Map ID	Details	Quadrant Reference (Compass Direction)	Estimated Distance From Site	Contact	NGR
176	<b>Points of Interest - Commercial Services</b> Name: Mabel Coachworks Ltd Location: 123 Scrubs Lane, London, NW10 6QU Category: Repair and Servicing Class Code: Vehicle Repair, Testing and Servicing Positional Accuracy: Positioned to address or location	A19SW (NE)	428	11	522577 182330
176	<b>Points of Interest - Commercial Services</b> Name: Mabel Coachworks Location: 123 Scrubs Lane, London, NW10 6QU Category: Repair and Servicing Class Code: Vehicle Repair, Testing and Servicing Positional Accuracy: Positioned to address or location	A19SW (NE)	429	11	522578 182331
176	<b>Points of Interest - Commercial Services</b> Name: Kensington Car Wash Location: 121 Scrubs Lane, London, NW10 6QU Category: Personal, Consumer and other Services Class Code: Vehicle Cleaning Services Positional Accuracy: Positioned to address or location	A19SW (NE)	429	11	522578 182331
176	<b>Points of Interest - Commercial Services</b> Name: Kensington Car Wash Location: 121 Scrubs Lane, London, NW10 6QU Category: Personal, Consumer and other Services Class Code: Vehicle Cleaning Services Positional Accuracy: Positioned to address or location	A19SW (NE)	429	11	522578 182331
176	<b>Points of Interest - Commercial Services</b> Name: Capital Metal Recycling Ltd Location: 104 Scrubs Lane, London, NW10 6SF Category: Recycling Services Class Code: Scrap Metal Merchants Positional Accuracy: Positioned to address or location	A18SE (N)	463	11	522481 182400
177	<b>Points of Interest - Commercial Services</b> Name: Acton Autoscreens Location: 139 Wulfstan Street, London, W12 0AB Category: Repair and Servicing Class Code: Vehicle Repair, Testing and Servicing Positional Accuracy: Positioned to address or location	A7NE (SW)	450	11	521731 181346
177	<b>Points of Interest - Commercial Services</b> Name: Acton Autoscreens Location: 139 Wulfstan Street, London, W12 0AB Category: Repair and Servicing Class Code: Vehicle Repair, Testing and Servicing Positional Accuracy: Positioned to address or location	A7NE (SW)	450	11	521731 181346
178	<b>Points of Interest - Commercial Services</b> Name: UK Tyres Location: 131 Scrubs Lane, London, NW10 6QU Category: Repair and Servicing Class Code: Vehicle Repair, Testing and Servicing Positional Accuracy: Positioned to address or location	A19SW (NE)	459	11	522682 182298
179	<b>Points of Interest - Commercial Services</b> Name: M A M Auto Electricians Location: Unit 9 Mitre Bridge Industrial Park, Mitre Way, London, W10 6AU Category: Repair and Servicing Class Code: Vehicle Repair, Testing and Servicing Positional Accuracy: Positioned to address or location	A14NW (NE)	462	11	522835 182086
179	<b>Points of Interest - Commercial Services</b> Name: Open Skies Location: Unit 4 Mitre Bridge Industrial Park, Mitre Way, London, W10 6AU Category: Transport, Storage and Delivery Class Code: Distribution and Haulage Positional Accuracy: Positioned to address or location	A19SW (NE)	464	11	522812 182134
180	<b>Points of Interest - Commercial Services</b> Name: Holland Park B M W Location: 39-40 Hythe Road, London, NW10 6RS Category: Repair and Servicing Class Code: Vehicle Repair, Testing and Servicing Positional Accuracy: Positioned to address or location	A18SW (N)	477	11	522139 182359
180	<b>Points of Interest - Commercial Services</b> Name: Alfa Mania Location: 3 Hythe Road, London, NW10 6RR Category: Repair and Servicing Class Code: Vehicle Repair, Testing and Servicing Positional Accuracy: Positioned to address or location	A18SW (N)	532	11	522165 182431

Map ID	Details	Quadrant Reference (Compass Direction)	Estimated Distance From Site	Contact	NGR
180	<b>Points of Interest - Commercial Services</b> Name: Alfa Mania Ltd Location: 3 Hythe Road, London, NW10 6RR Category: Repair and Servicing Class Code: Vehicle Repair, Testing and Servicing Positional Accuracy: Positioned to address or location	A18SW (N)	532	11	522165 182431
180	<b>Points of Interest - Commercial Services</b> Name: Hythe Motorcare Location: 10 Salter Street, London, NW10 6UN Category: Repair and Servicing Class Code: Vehicle Repair, Testing and Servicing Positional Accuracy: Positioned to address or location	A18NW (N)	589	11	522194 182505
181	<b>Points of Interest - Commercial Services</b> Name: At Your Disposal Location: Store A First Floor Cumberland House 80, Scrubs Lane, London, NW10 6RF Category: Recycling Services Class Code: Recycling, Reclamation and Disposal Positional Accuracy: Positioned to address or location	A18NE (N)	589	11	522439 182534
181	<b>Points of Interest - Commercial Services</b> Name: Transport Exchange Group Ltd Location: Cumberland House 80, Scrubs Lane, London, NW10 6RF Category: Transport, Storage and Delivery Class Code: Distribution and Haulage Positional Accuracy: Positioned to address or location	A18NE (N)	590	11	522439 182535
182	<b>Points of Interest - Commercial Services</b> Name: Powerday Location: Crossan House, Old Oak Sidings, London, NW10 6RJ Category: Recycling Services Class Code: Recycling, Reclamation and Disposal Positional Accuracy: Positioned to address or location	A18SW (N)	606	11	521986 182431
182	<b>Points of Interest - Commercial Services</b> Name: Autovilla Ltd Location: Unit 1 Apex Industrial Estate 22, Hythe Road, London, NW10 6RT Category: Repair and Servicing Class Code: Vehicle Repair, Testing and Servicing Positional Accuracy: Positioned to address or location	A18NW (N)	689	11	521940 182501
182	<b>Points of Interest - Commercial Services</b> Name: Autovilla Location: Unit 1 Apex Industrial Estate 22, Hythe Road, London, NW10 6RT Category: Repair and Servicing Class Code: Vehicle Repair, Testing and Servicing Positional Accuracy: Positioned to address or location	A17NE (NW)	738	11	521879 182528
183	<b>Points of Interest - Commercial Services</b> Name: Car Wash Location: Du Cane Road, East Acton, London, Greater London, W12 0BJ Category: Personal, Consumer and other Services Class Code: Vehicle Cleaning Services Positional Accuracy: Positioned to address or location	A9NW (SE)	690	11	522783 181193
184	<b>Points of Interest - Commercial Services</b> Name: Porfan Metalwork Ltd Location: 14 Fortune Way, London, NW10 6UF Category: Construction Services Class Code: Metalworkers Including Blacksmiths Positional Accuracy: Positioned to address or location	A18NW (N)	722	11	522063 182594
184	<b>Points of Interest - Commercial Services</b> Name: Porfan Metal Work Ltd Location: Unit 14 Fortune Way, London, NW10 6UF Category: Construction Services Class Code: Metalworkers Including Blacksmiths Positional Accuracy: Positioned to address or location	A18NW (N)	722	11	522063 182594
184	<b>Points of Interest - Commercial Services</b> Name: Porfan Metalwork Location: 18 Enterprise Way, London, NW10 6UG Category: Construction Services Class Code: Metalworkers Including Blacksmiths Positional Accuracy: Positioned to address or location	A18NW (N)	739	11	522036 182601
184	<b>Points of Interest - Commercial Services</b> Name: Porfan Metalwork Location: 18 Enterprise Way, London, NW10 6UG Category: Construction Services Class Code: Metalworkers Including Blacksmiths Positional Accuracy: Positioned to address or location	A18NW (N)	739	11	522036 182601

Map ID	Details	Quadrant Reference (Compass Direction)	Estimated Distance From Site	Contact	NGR
184	<b>Points of Interest - Commercial Services</b> Name: Open Skies Location: Unit 11 Fortune Way, London, NW10 6UF Category: Transport, Storage and Delivery Class Code: Distribution and Haulage Positional Accuracy: Positioned to address or location	A18NW (N)	771	11	522072 182652
184	<b>Points of Interest - Commercial Services</b> Name: Hythe Motorcare Location: 10 Fortune Way, London, NW10 6UF Category: Repair and Servicing Class Code: Vehicle Repair, Testing and Servicing Positional Accuracy: Positioned to address or location	A18NW (N)	772	11	522062 182648
185	<b>Points of Interest - Commercial Services</b> Name: Westfield Auto Center Location: 1-3 Erconwald Street, London, W12 0BP Category: Repair and Servicing Class Code: Vehicle Repair, Testing and Servicing Positional Accuracy: Positioned to address or location	A7SE (SW)	748	11	521570 181078
186	<b>Points of Interest - Commercial Services</b> Name: Sigiri Freight Forwarding Ltd Location: 13 Enterprise Way, London, NW10 6UG Category: Transport, Storage and Delivery Class Code: Distribution and Haulage Positional Accuracy: Positioned to address or location	A18NW (N)	759	11	521978 182595
186	<b>Points of Interest - Commercial Services</b> Name: Network Music Location: Triangle Business Centre, Salter Street, London, Greater London, NW10 6UN Category: Transport, Storage and Delivery Class Code: Distribution and Haulage Positional Accuracy: Positioned to address or location	A18NW (N)	766	11	521972 182600
187	<b>Points of Interest - Commercial Services</b> Name: Middle East Cargo Services Location: Unit 6 Gateway Industrial Estate, Hythe Road, London, NW10 6RJ Category: Transport, Storage and Delivery Class Code: Distribution and Haulage Positional Accuracy: Positioned to address or location	A17NE (NW)	759	11	521754 182491
187	<b>Points of Interest - Commercial Services</b> Name: Middle East Cargo Services Location: Unit 6 Gateway Industrial Estate, Hythe Road, London, NW10 6RJ Category: Transport, Storage and Delivery Class Code: Distribution and Haulage Positional Accuracy: Positioned to address or location	A17NE (NW)	759	11	521754 182491
188	<b>Points of Interest - Commercial Services</b> Name: C M S Peripherals Ltd Location: 24 Scrubs Lane, London, NW10 6RA Category: Transport, Storage and Delivery Class Code: Distribution and Haulage Positional Accuracy: Positioned to address or location	A18NE (N)	763	11	522351 182710
188	<b>Points of Interest - Commercial Services</b> Name: C M S Distribution Location: 24 Scrubs Lane, London, NW10 6RA Category: Transport, Storage and Delivery Class Code: Distribution and Haulage Positional Accuracy: Positioned to address or location	A18NE (N)	763	11	522351 182710
189	<b>Points of Interest - Commercial Services</b> Name: Ryan's Garage Location: Unit 11 Gateway Industrial Estate, Hythe Road, London, NW10 6RJ Category: Repair and Servicing Class Code: Vehicle Repair, Testing and Servicing Positional Accuracy: Positioned to address or location	A17NE (NW)	779	11	521833 182551
189	<b>Points of Interest - Commercial Services</b> Name: Ryan's Garage Location: Unit 11 Gateway Industrial Estate, Hythe Road, London, NW10 6RJ Category: Repair and Servicing Class Code: Vehicle Repair, Testing and Servicing Positional Accuracy: Positioned to address or location	A17NE (NW)	779	11	521833 182551
190	<b>Points of Interest - Commercial Services</b> Name: A M Z Motors - Old Oak Garage Location: Old Oak Garage, Old Oak Common Lane, London, NW10 6DT Category: Repair and Servicing Class Code: Vehicle Repair, Testing and Servicing Positional Accuracy: Positioned to address or location	A17SW (NW)	793	11	521471 182346

Map ID	Details	Quadrant Reference (Compass Direction)	Estimated Distance From Site	Contact	NGR
190	<b>Points of Interest - Commercial Services</b> Name: A M Z Motors Location: Old Oak Garage, Old Oak Common Lane, London, NW10 6DT Category: Repair and Servicing Class Code: Vehicle Repair, Testing and Servicing Positional Accuracy: Positioned to address or location	A17SW (NW)	794	11	521471 182347
191	<b>Points of Interest - Commercial Services</b> Name: St Quintin Garage Ltd Location: 142a Highlever Road, London, W10 6PJ Category: Repair and Servicing Class Code: Vehicle Repair, Testing and Servicing Positional Accuracy: Positioned to address or location	A15NW (E)	806	11	523269 181788
191	<b>Points of Interest - Commercial Services</b> Name: St Quintin Garage Ltd Location: 142a Highlever Road, London, W10 6PJ Category: Repair and Servicing Class Code: Vehicle Repair, Testing and Servicing Positional Accuracy: Positioned to address or location	A15NW (E)	806	11	523269 181787
192	<b>Points of Interest - Commercial Services</b> Name: C P A Laboratories Ltd Location: 28-32 Brunel Road, London, W3 7XR Category: Recycling Services Class Code: Recycling, Reclamation and Disposal Positional Accuracy: Positioned to address or location	A11SE (W)	814	11	521221 181583
192	<b>Points of Interest - Commercial Services</b> Name: Aston Service London Location: 35-37 Brunel Road, London, W3 7XR Category: Repair and Servicing Class Code: Vehicle Repair, Testing and Servicing Positional Accuracy: Positioned to address or location	A11SE (W)	836	11	521223 181498
193	<b>Points of Interest - Commercial Services</b> Name: Alfaman Services Ltd Location: 78-80 Old Oak Common Lane, London, W3 7DA Category: Repair and Servicing Class Code: Vehicle Repair, Testing and Servicing Positional Accuracy: Positioned to address or location	A7SE (SW)	832	11	521616 180931
194	<b>Points of Interest - Commercial Services</b> Name: Gumdrop Ltd Location: 11 Latimer Industrial Estate, Latimer Road, London, W10 6RQ Category: Recycling Services Class Code: Recycling, Reclamation and Disposal Positional Accuracy: Positioned to address or location	A10NW (E)	876	11	523254 181428
194	<b>Points of Interest - Commercial Services</b> Name: Farouk Motors Ltd Location: Unit 1 343 Latimer Road, London, W10 6RA Category: Repair and Servicing Class Code: Vehicle Repair, Testing and Servicing Positional Accuracy: Positioned to address or location	A10NW (E)	936	11	523292 181370
195	<b>Points of Interest - Commercial Services</b> Name: Quattro UK Ltd Location: Regency Street, London, NW10 6NR Category: Recycling Services Class Code: Recycling, Reclamation and Disposal Positional Accuracy: Positioned to address or location	A11NE (W)	886	11	521156 181988
196	<b>Points of Interest - Commercial Services</b> Name: Forex House of Services Ltd Location: Flat 119 Blaxland House, White City Estate, London, W12 7NJ Category: Transport, Storage and Delivery Class Code: Distribution and Haulage Positional Accuracy: Positioned to address or location	A9SW (SE)	912	11	522623 180858
197	<b>Points of Interest - Commercial Services</b> Name: M & M Location: 142 Bentworth Road, London, W12 7AH Category: Construction Services Class Code: Metalworkers Including Blacksmiths Positional Accuracy: Positioned to address or location	A9SE (SE)	919	11	523011 181066
197	<b>Points of Interest - Commercial Services</b> Name: Plaza Autos Care Ltd Location: 142 Bentworth Road, London, W12 7AH Category: Repair and Servicing Class Code: Vehicle Repair, Testing and Servicing Positional Accuracy: Positioned to address or location	A9SE (SE)	919	11	523011 181066

Map ID	Details	Quadrant Reference (Compass Direction)	Estimated Distance From Site	Contact	NGR
198	<b>Points of Interest - Commercial Services</b> Name: A Paul Location: Mackenzie Close, White City Estate, London, W12 7LZ Category: Transport, Storage and Delivery Class Code: Distribution and Haulage Positional Accuracy: Positioned to address or location	A9SW (SE)	926	11	522744 180905
199	<b>Points of Interest - Commercial Services</b> Name: Budget Tyres & M O T Centre Location: 173 Old Oak Road, London, W3 7HH Category: Repair and Servicing Class Code: Vehicle Repair, Testing and Servicing Positional Accuracy: Positioned to address or location	A7SE (SW)	934	11	521638 180796
199	<b>Points of Interest - Commercial Services</b> Name: Norwesco Autocare Location: 1 Old Oak Common Lane, London, W3 7EJ Category: Repair and Servicing Class Code: Vehicle Repair, Testing and Servicing Positional Accuracy: Positioned to address or location	A7SE (SW)	959	11	521616 180780
199	<b>Points of Interest - Commercial Services</b> Name: T C Bodymods Location: 1 East Acton Lane, London, W3 7HD Category: Repair and Servicing Class Code: Vehicle Repair, Testing and Servicing Positional Accuracy: Positioned to address or location	A2NE (SW)	977	11	521634 180749
200	<b>Points of Interest - Commercial Services</b> Name: Tru-Tyres Engineering Location: 98 Victoria Road, London, NW10 6NB Category: Repair and Servicing Class Code: Vehicle Repair, Testing and Servicing Positional Accuracy: Positioned to address or location	A16SE (W)	948	11	521174 182209
200	<b>Points of Interest - Commercial Services</b> Name: Tru Tyres Engineering Location: Unit 9/C Westwood Business Centre 98, Victoria Road, London, NW10 6NB Category: Repair and Servicing Class Code: Vehicle Repair, Testing and Servicing Positional Accuracy: Positioned to address or location	A16SE (W)	950	11	521160 182185
201	<b>Points of Interest - Commercial Services</b> Name: Diamond Styling Location: 2 Trenmar Gardens, London, NW10 6BG Category: Repair and Servicing Class Code: Vehicle Repair, Testing and Servicing Positional Accuracy: Positioned to address or location	A24SW (NE)	986	11	522698 182882
202	<b>Points of Interest - Education and Health</b> Name: Hammersmith Hospital Location: Hammersmith Hospital, Du Cane Road, London, W12 0HS Category: Health Practitioners and Establishments Class Code: Hospitals Positional Accuracy: Positioned to address or location	A8NE (SE)	415	11	522476 181342
203	<b>Points of Interest - Education and Health</b> Name: Queen Charlottes & Chelsea Hospital Location: Hammersmith Hospital, Du Cane Road, London, W12 0HS Category: Health Practitioners and Establishments Class Code: Hospitals Positional Accuracy: Positioned to address or location	A8NE (S)	517	11	522398 181185
203	<b>Points of Interest - Education and Health</b> Name: Hammersmith Hospital Location: Hammersmith Hospital, Du Cane Road, London, W12 0HS Category: Health Practitioners and Establishments Class Code: Hospitals Positional Accuracy: Positioned to address or location	A8NE (S)	522	11	522450 181207
203	<b>Points of Interest - Education and Health</b> Name: Hammersmith Hospital Location: Hammersmith Hospital, Du Cane Road, London, W12 0HS Category: Health Practitioners and Establishments Class Code: Accident & Emergency Department Positional Accuracy: Positioned to address or location	A8NE (S)	522	11	522450 181207
203	<b>Points of Interest - Education and Health</b> Name: Queen Charlotte's Hospital Location: Du Cane Road, London, Greater London, W12 0HS Category: Health Practitioners and Establishments Class Code: Hospitals Positional Accuracy: Positioned to address or location	A8NE (S)	522	11	522450 181207



Map ID	Details	Quadrant Reference (Compass Direction)	Estimated Distance From Site	Contact	NGR
203	<b>Points of Interest - Education and Health</b> Name: Hammersmith Hospital Location: Hammersmith Hospital, Du Cane Road, London, W12 0HS Category: Health Practitioners and Establishments Class Code: Accident & Emergency Department Positional Accuracy: Positioned to address or location	A8NE (S)	523	11	522449 181206
204	<b>Points of Interest - Manufacturing and Production</b> Name: Tank Location: NW10 Category: Industrial Features Class Code: Tanks (Generic) Positional Accuracy: Positioned to an adjacent address or location	A18SE (N)	221	11	522276 182140
205	<b>Points of Interest - Manufacturing and Production</b> Name: Tank Location: NW10 Category: Industrial Features Class Code: Tanks (Generic) Positional Accuracy: Positioned to address or location	A18SE (N)	331	11	522358 182277
206	<b>Points of Interest - Manufacturing and Production</b> Name: Works Location: NW10 Category: Industrial Features Class Code: Unspecified Works Or Factories Positional Accuracy: Positioned to an adjacent address or location	A14NW (NE)	353	11	522742 182029
207	<b>Points of Interest - Manufacturing and Production</b> Name: Tanks Location: W12 Category: Industrial Features Class Code: Tanks (Generic) Positional Accuracy: Positioned to an adjacent address or location	A8NE (SE)	357	11	522491 181415
207	<b>Points of Interest - Manufacturing and Production</b> Name: Tank Location: W12 Category: Industrial Features Class Code: Tanks (Generic) Positional Accuracy: Positioned to address or location	A8NE (SE)	359	11	522487 181411
207	<b>Points of Interest - Manufacturing and Production</b> Name: Tank Location: W12 Category: Industrial Features Class Code: Tanks (Generic) Positional Accuracy: Positioned to address or location	A8NE (SE)	360	11	522492 181412
207	<b>Points of Interest - Manufacturing and Production</b> Name: Tank Location: W12 Category: Industrial Features Class Code: Tanks (Generic) Positional Accuracy: Positioned to address or location	A8NE (SE)	362	11	522496 181412
208	<b>Points of Interest - Manufacturing and Production</b> Name: Tank Location: NW10 Category: Industrial Features Class Code: Tanks (Generic) Positional Accuracy: Positioned to address or location	A19SW (NE)	366	11	522653 182197
208	<b>Points of Interest - Manufacturing and Production</b> Name: Tank Location: NW10 Category: Industrial Features Class Code: Tanks (Generic) Positional Accuracy: Positioned to address or location	A19SW (NE)	367	11	522666 182183
208	<b>Points of Interest - Manufacturing and Production</b> Name: Tank Location: NW10 Category: Industrial Features Class Code: Tanks (Generic) Positional Accuracy: Positioned to address or location	A19SW (NE)	374	11	522665 182195
209	<b>Points of Interest - Manufacturing and Production</b> Name: Works Location: Not Supplied Category: Industrial Features Class Code: Unspecified Works Or Factories Positional Accuracy: Positioned to an adjacent address or location	A18SE (N)	381	11	522277 182312



Map ID	Details	Quadrant Reference (Compass Direction)	Estimated Distance From Site	Contact	NGR
209	<b>Points of Interest - Manufacturing and Production</b> Name: Works Location: NW10 Category: Industrial Features Class Code: Unspecified Works Or Factories Positional Accuracy: Positioned to address or location	A18SE (N)	414	11	522309 182354
210	<b>Points of Interest - Manufacturing and Production</b> Name: Works Location: Not Supplied Category: Industrial Features Class Code: Unspecified Works Or Factories Positional Accuracy: Positioned to an adjacent address or location	A18SE (N)	387	11	522456 182328
210	<b>Points of Interest - Manufacturing and Production</b> Name: Works Location: NW10 Category: Industrial Features Class Code: Unspecified Works Or Factories Positional Accuracy: Positioned to an adjacent address or location	A18SE (N)	387	11	522456 182328
211	<b>Points of Interest - Manufacturing and Production</b> Name: Tank Location: W12 Category: Industrial Features Class Code: Tanks (Generic) Positional Accuracy: Positioned to an adjacent address or location	A9NW (SE)	389	11	522585 181429
211	<b>Points of Interest - Manufacturing and Production</b> Name: Tank Location: W12 Category: Industrial Features Class Code: Tanks (Generic) Positional Accuracy: Positioned to an adjacent address or location	A9NW (SE)	392	11	522597 181432
211	<b>Points of Interest - Manufacturing and Production</b> Name: Tank Location: W12 Category: Industrial Features Class Code: Tanks (Generic) Positional Accuracy: Positioned to an adjacent address or location	A9NW (SE)	404	11	522601 181420
212	<b>Points of Interest - Manufacturing and Production</b> Name: Tank Location: NW10 Category: Industrial Features Class Code: Tanks (Generic) Positional Accuracy: Positioned to address or location	A12NE (NW)	424	11	521682 182031
213	<b>Points of Interest - Manufacturing and Production</b> Name: Mitre Bridge Industrial Park Location: W10 Category: Industrial Features Class Code: Business Parks and Industrial Estates Positional Accuracy: Positioned to an adjacent address or location	A14NW (NE)	431	11	522791 182103
213	<b>Points of Interest - Manufacturing and Production</b> Name: Mitre Bridge Industrial Park Location: W10 Category: Industrial Features Class Code: Business Parks and Industrial Estates Positional Accuracy: Positioned to an adjacent address or location	A14NW (NE)	454	11	522815 182106
214	<b>Points of Interest - Manufacturing and Production</b> Name: Hogarth Industrial Estate Location: NW10 Category: Industrial Features Class Code: Business Parks and Industrial Estates Positional Accuracy: Positioned to an adjacent address or location	A18SW (N)	467	11	522081 182322
214	<b>Points of Interest - Manufacturing and Production</b> Name: Hogarth Industrial Estate Location: NW10 Category: Industrial Features Class Code: Business Parks and Industrial Estates Positional Accuracy: Positioned to an adjacent address or location	A18SW (N)	467	11	522082 182322
214	<b>Points of Interest - Manufacturing and Production</b> Name: Works Location: NW10 Category: Industrial Features Class Code: Unspecified Works Or Factories Positional Accuracy: Positioned to an adjacent address or location	A18SW (N)	527	11	522049 182373

Map ID	Details	Quadrant Reference (Compass Direction)	Estimated Distance From Site	Contact	NGR
215	<b>Points of Interest - Manufacturing and Production</b> Name: Tank Location: NW10 Category: Industrial Features Class Code: Tanks (Generic) Positional Accuracy: Positioned to an adjacent address or location	A12NE (W)	473	11	521600 181996
216	<b>Points of Interest - Manufacturing and Production</b> Name: Verona Marble Ltd Location: 101-109 Scrubs Lane, London, NW10 6QU Category: Extractive Industries Class Code: Stone Quarrying and Preparation Positional Accuracy: Positioned to address or location	A18SE (NE)	493	11	522528 182419
216	<b>Points of Interest - Manufacturing and Production</b> Name: Verona Marble Ltd Location: 101-109 Scrubs Lane, London, NW10 6QU Category: Extractive Industries Class Code: Stone Quarrying and Preparation Positional Accuracy: Positioned to address or location	A18SE (NE)	493	11	522528 182419
216	<b>Points of Interest - Manufacturing and Production</b> Name: Verona Marble Location: 101-109 Scrubs Lane, London, NW10 6QU Category: Extractive Industries Class Code: Stone Quarrying and Preparation Positional Accuracy: Positioned to address or location	A18SE (NE)	493	11	522528 182419
217	<b>Points of Interest - Manufacturing and Production</b> Name: Tank Location: NW10 Category: Industrial Features Class Code: Tanks (Generic) Positional Accuracy: Positioned to an adjacent address or location	A17SE (NW)	504	11	521854 182255
217	<b>Points of Interest - Manufacturing and Production</b> Name: Tank Location: NW10 Category: Industrial Features Class Code: Tanks (Generic) Positional Accuracy: Positioned to an adjacent address or location	A17SE (NW)	543	11	521828 182285
217	<b>Points of Interest - Manufacturing and Production</b> Name: Tank Location: NW10 Category: Industrial Features Class Code: Tanks (Generic) Positional Accuracy: Positioned to an adjacent address or location	A17SE (NW)	568	11	521822 182310
218	<b>Points of Interest - Manufacturing and Production</b> Name: Hythe Road Industrial Estate Location: NW10 Category: Industrial Features Class Code: Business Parks and Industrial Estates Positional Accuracy: Positioned to an adjacent address or location	A18NW (N)	554	11	522207 182472
218	<b>Points of Interest - Manufacturing and Production</b> Name: Star Works Location: Not Supplied Category: Industrial Features Class Code: Unspecified Works Or Factories Positional Accuracy: Positioned to an adjacent address or location	A18NW (N)	585	11	522135 182476
218	<b>Points of Interest - Manufacturing and Production</b> Name: Star Works Location: NW10 Category: Industrial Features Class Code: Unspecified Works Or Factories Positional Accuracy: Positioned to address or location	A18NW (N)	596	11	522129 182485
218	<b>Points of Interest - Manufacturing and Production</b> Name: Star Works Location: NW10 Category: Industrial Features Class Code: Unspecified Works Or Factories Positional Accuracy: Positioned to an adjacent address or location	A18NW (N)	621	11	522134 182515
218	<b>Points of Interest - Manufacturing and Production</b> Name: Hythe Road Industrial Estate Location: NW10 Category: Industrial Features Class Code: Business Parks and Industrial Estates Positional Accuracy: Positioned to an adjacent address or location	A18NW (N)	624	11	522151 182525

Map ID	Details	Quadrant Reference (Compass Direction)	Estimated Distance From Site	Contact	NGR
219	<b>Points of Interest - Manufacturing and Production</b> Name: Works Location: Not Supplied Category: Industrial Features Class Code: Unspecified Works Or Factories Positional Accuracy: Positioned to an adjacent address or location	A18NE (N)	578	11	522493 182515
219	<b>Points of Interest - Manufacturing and Production</b> Name: Works Location: NW10 Category: Industrial Features Class Code: Unspecified Works Or Factories Positional Accuracy: Positioned to an adjacent address or location	A18NE (N)	578	11	522493 182515
219	<b>Points of Interest - Manufacturing and Production</b> Name: Works Location: Not Supplied Category: Industrial Features Class Code: Unspecified Works Or Factories Positional Accuracy: Positioned to an adjacent address or location	A18NE (N)	596	11	522494 182533
219	<b>Points of Interest - Manufacturing and Production</b> Name: Works Location: NW10 Category: Industrial Features Class Code: Unspecified Works Or Factories Positional Accuracy: Positioned to an adjacent address or location	A18NE (N)	599	11	522492 182537
219	<b>Points of Interest - Manufacturing and Production</b> Name: Works Location: Not Supplied Category: Industrial Features Class Code: Unspecified Works Or Factories Positional Accuracy: Positioned to an adjacent address or location	A18NE (N)	616	11	522484 182555
219	<b>Points of Interest - Manufacturing and Production</b> Name: Works Location: NW10 Category: Industrial Features Class Code: Unspecified Works Or Factories Positional Accuracy: Positioned to an adjacent address or location	A18NE (N)	617	11	522484 182556
219	<b>Points of Interest - Manufacturing and Production</b> Name: Works Location: Not Supplied Category: Industrial Features Class Code: Unspecified Works Or Factories Positional Accuracy: Positioned to an adjacent address or location	A18NE (N)	643	11	522466 182585
219	<b>Points of Interest - Manufacturing and Production</b> Name: Works Location: NW10 Category: Industrial Features Class Code: Unspecified Works Or Factories Positional Accuracy: Positioned to an adjacent address or location	A18NE (N)	645	11	522464 182587
220	<b>Points of Interest - Manufacturing and Production</b> Name: Tank Location: NW10 Category: Industrial Features Class Code: Tanks (Generic) Positional Accuracy: Positioned to an adjacent address or location	A17SE (NW)	621	11	521868 182394
220	<b>Points of Interest - Manufacturing and Production</b> Name: Apex Industrial Estate Location: NW10 Category: Industrial Features Class Code: Business Parks and Industrial Estates Positional Accuracy: Positioned to an adjacent address or location	A17NE (NW)	684	11	521877 182467
221	<b>Points of Interest - Manufacturing and Production</b> Name: Tank Location: NW10 Category: Industrial Features Class Code: Tanks (Generic) Positional Accuracy: Positioned to address or location	A12NW (W)	647	11	521381 181900
221	<b>Points of Interest - Manufacturing and Production</b> Name: Tanks Location: NW10 Category: Industrial Features Class Code: Tanks (Generic) Positional Accuracy: Positioned to an adjacent address or location	A12NW (W)	649	11	521385 181928

Map ID	Details	Quadrant Reference (Compass Direction)	Estimated Distance From Site	Contact	NGR
221	<b>Points of Interest - Manufacturing and Production</b> Name: Tank Location: NW10 Category: Industrial Features Class Code: Tanks (Generic) Positional Accuracy: Positioned to address or location	A12NW (W)	650	11	521387 181938
221	<b>Points of Interest - Manufacturing and Production</b> Name: Tank Location: NW10 Category: Industrial Features Class Code: Tanks (Generic) Positional Accuracy: Positioned to address or location	A12NW (W)	652	11	521378 181912
221	<b>Points of Interest - Manufacturing and Production</b> Name: Tank Location: NW10 Category: Industrial Features Class Code: Tanks (Generic) Positional Accuracy: Positioned to address or location	A12NW (W)	655	11	521380 181934
222	<b>Points of Interest - Manufacturing and Production</b> Name: Works Location: NW10 Category: Industrial Features Class Code: Unspecified Works Or Factories Positional Accuracy: Positioned to an adjacent address or location	A18NE (N)	654	11	522446 182598
223	<b>Points of Interest - Manufacturing and Production</b> Name: Cumberland Park Industrial Estate Location: NW10 Category: Industrial Features Class Code: Business Parks and Industrial Estates Positional Accuracy: Positioned to an adjacent address or location	A18NE (N)	672	11	522336 182617
223	<b>Points of Interest - Manufacturing and Production</b> Name: Cumberland Park Industrial Estate Location: NW10 Category: Industrial Features Class Code: Business Parks and Industrial Estates Positional Accuracy: Positioned to an adjacent address or location	A18NE (N)	674	11	522349 182620
224	<b>Points of Interest - Manufacturing and Production</b> Name: Works Location: NW10 Category: Industrial Features Class Code: Unspecified Works Or Factories Positional Accuracy: Positioned to an adjacent address or location	A18NW (NW)	676	11	521927 182481
224	<b>Points of Interest - Manufacturing and Production</b> Name: Apex Industrial Estate Location: NW10 Category: Industrial Features Class Code: Business Parks and Industrial Estates Positional Accuracy: Positioned to an adjacent address or location	A17NE (NW)	694	11	521885 182482
224	<b>Points of Interest - Manufacturing and Production</b> Name: Works Location: Not Supplied Category: Industrial Features Class Code: Unspecified Works Or Factories Positional Accuracy: Positioned to an adjacent address or location	A18NW (NW)	700	11	521922 182505
224	<b>Points of Interest - Manufacturing and Production</b> Name: Works Location: NW10 Category: Industrial Features Class Code: Unspecified Works Or Factories Positional Accuracy: Positioned to an adjacent address or location	A18NW (NW)	701	11	521922 182506
224	<b>Points of Interest - Manufacturing and Production</b> Name: Works Location: Not Supplied Category: Industrial Features Class Code: Unspecified Works Or Factories Positional Accuracy: Positioned to an adjacent address or location	A17NE (NW)	760	11	521893 182558
224	<b>Points of Interest - Manufacturing and Production</b> Name: Works Location: NW10 Category: Industrial Features Class Code: Unspecified Works Or Factories Positional Accuracy: Positioned to an adjacent address or location	A17NE (NW)	760	11	521893 182558

Map ID	Details	Quadrant Reference (Compass Direction)	Estimated Distance From Site	Contact	NGR
225	<b>Points of Interest - Manufacturing and Production</b> Name: Works Location: NW10 Category: Industrial Features Class Code: Unspecified Works Or Factories Positional Accuracy: Positioned to an adjacent address or location	A18NW (N)	693	11	522013 182539
225	<b>Points of Interest - Manufacturing and Production</b> Name: Works Location: Not Supplied Category: Industrial Features Class Code: Unspecified Works Or Factories Positional Accuracy: Positioned to an adjacent address or location	A18NW (N)	693	11	522013 182539
225	<b>Points of Interest - Manufacturing and Production</b> Name: Works Location: NW10 Category: Industrial Features Class Code: Unspecified Works Or Factories Positional Accuracy: Positioned to an adjacent address or location	A18NW (N)	730	11	521983 182566
226	<b>Points of Interest - Manufacturing and Production</b> Name: Works Location: Not Supplied Category: Industrial Features Class Code: Unspecified Works Or Factories Positional Accuracy: Positioned to an adjacent address or location	A12SW (W)	733	11	521325 181519
226	<b>Points of Interest - Manufacturing and Production</b> Name: Works Location: W3 Category: Industrial Features Class Code: Unspecified Works Or Factories Positional Accuracy: Positioned to an adjacent address or location	A12SW (W)	733	11	521325 181519
226	<b>Points of Interest - Manufacturing and Production</b> Name: Works Location: Not Supplied Category: Industrial Features Class Code: Unspecified Works Or Factories Positional Accuracy: Positioned to an adjacent address or location	A12SW (W)	758	11	521298 181520
226	<b>Points of Interest - Manufacturing and Production</b> Name: Works Location: W3 Category: Industrial Features Class Code: Unspecified Works Or Factories Positional Accuracy: Positioned to an adjacent address or location	A12SW (W)	758	11	521298 181520
226	<b>Points of Interest - Manufacturing and Production</b> Name: Works Location: Not Supplied Category: Industrial Features Class Code: Unspecified Works Or Factories Positional Accuracy: Positioned to an adjacent address or location	A12SW (W)	780	11	521275 181518
226	<b>Points of Interest - Manufacturing and Production</b> Name: Works Location: W3 Category: Industrial Features Class Code: Unspecified Works Or Factories Positional Accuracy: Positioned to an adjacent address or location	A12SW (W)	780	11	521275 181517
226	<b>Points of Interest - Manufacturing and Production</b> Name: Works Location: Not Supplied Category: Industrial Features Class Code: Unspecified Works Or Factories Positional Accuracy: Positioned to an adjacent address or location	A12SW (W)	800	11	521254 181518
226	<b>Points of Interest - Manufacturing and Production</b> Name: Works Location: W3 Category: Industrial Features Class Code: Unspecified Works Or Factories Positional Accuracy: Positioned to an adjacent address or location	A12SW (W)	800	11	521254 181518
227	<b>Points of Interest - Manufacturing and Production</b> Name: Works Location: Not Supplied Category: Industrial Features Class Code: Unspecified Works Or Factories Positional Accuracy: Positioned to an adjacent address or location	A12SW (W)	766	11	521256 181655

Map ID	Details	Quadrant Reference (Compass Direction)	Estimated Distance From Site	Contact	NGR
227	<b>Points of Interest - Manufacturing and Production</b> Name: Works Location: W3 Category: Industrial Features Class Code: Unspecified Works Or Factories Positional Accuracy: Positioned to an adjacent address or location	A12SW (W)	766	11	521256 181655
227	<b>Points of Interest - Manufacturing and Production</b> Name: Works Location: Not Supplied Category: Industrial Features Class Code: Unspecified Works Or Factories Positional Accuracy: Positioned to an adjacent address or location	A11SE (W)	800	11	521224 181639
227	<b>Points of Interest - Manufacturing and Production</b> Name: Works Location: W3 Category: Industrial Features Class Code: Unspecified Works Or Factories Positional Accuracy: Positioned to an adjacent address or location	A11SE (W)	801	11	521224 181638
228	<b>Points of Interest - Manufacturing and Production</b> Name: Factory Location: Not Supplied Category: Industrial Features Class Code: Unspecified Works Or Factories Positional Accuracy: Positioned to an adjacent address or location	A17SW (NW)	784	11	521441 182303
228	<b>Points of Interest - Manufacturing and Production</b> Name: Factory Location: NW10 Category: Industrial Features Class Code: Unspecified Works Or Factories Positional Accuracy: Positioned to address or location	A17SW (NW)	784	11	521436 182298
229	<b>Points of Interest - Manufacturing and Production</b> Name: Works Location: W10 Category: Industrial Features Class Code: Unspecified Works Or Factories Positional Accuracy: Positioned to an adjacent address or location	A14SE (E)	821	11	523246 181556
229	<b>Points of Interest - Manufacturing and Production</b> Name: Works Location: Not Supplied Category: Industrial Features Class Code: Unspecified Works Or Factories Positional Accuracy: Positioned to an adjacent address or location	A14SE (E)	822	11	523246 181555
230	<b>Points of Interest - Manufacturing and Production</b> Name: Waldo Works Location: NW10 Category: Industrial Features Class Code: Unspecified Works Or Factories Positional Accuracy: Positioned to an adjacent address or location	A19NW (N)	832	11	522632 182742
230	<b>Points of Interest - Manufacturing and Production</b> Name: Works Location: NW10 Category: Industrial Features Class Code: Unspecified Works Or Factories Positional Accuracy: Positioned to an adjacent address or location	A19NW (N)	874	11	522624 182788
231	<b>Points of Interest - Manufacturing and Production</b> Name: Works Location: Not Supplied Category: Industrial Features Class Code: Unspecified Works Or Factories Positional Accuracy: Positioned to an adjacent address or location	A11SE (W)	883	11	521168 181516
231	<b>Points of Interest - Manufacturing and Production</b> Name: Works Location: W3 Category: Industrial Features Class Code: Unspecified Works Or Factories Positional Accuracy: Positioned to an adjacent address or location	A11SE (W)	883	11	521168 181515
231	<b>Points of Interest - Manufacturing and Production</b> Name: Works Location: W3 Category: Industrial Features Class Code: Unspecified Works Or Factories Positional Accuracy: Positioned to address or location	A11SE (W)	902	11	521147 181520



Map ID	Details	Quadrant Reference (Compass Direction)	Estimated Distance From Site	Contact	NGR
231	<b>Points of Interest - Manufacturing and Production</b> Name: Works Location: Not Supplied Category: Industrial Features Class Code: Unspecified Works Or Factories Positional Accuracy: Positioned to an adjacent address or location	A11SE (W)	904	11	521146 181514
231	<b>Points of Interest - Manufacturing and Production</b> Name: Works Location: Not Supplied Category: Industrial Features Class Code: Unspecified Works Or Factories Positional Accuracy: Positioned to an adjacent address or location	A11SE (W)	950	11	521100 181509
231	<b>Points of Interest - Manufacturing and Production</b> Name: Works Location: W3 Category: Industrial Features Class Code: Unspecified Works Or Factories Positional Accuracy: Positioned to address or location	A11SE (W)	954	11	521095 181513
232	<b>Points of Interest - Manufacturing and Production</b> Name: Works Location: NW10 Category: Industrial Features Class Code: Unspecified Works Or Factories Positional Accuracy: Positioned to an adjacent address or location	A23SE (N)	885	11	522513 182823
232	<b>Points of Interest - Manufacturing and Production</b> Name: Works Location: Not Supplied Category: Industrial Features Class Code: Unspecified Works Or Factories Positional Accuracy: Positioned to an adjacent address or location	A23SE (N)	887	11	522516 182825
233	<b>Points of Interest - Manufacturing and Production</b> Name: Works Location: W10 Category: Industrial Features Class Code: Unspecified Works Or Factories Positional Accuracy: Positioned to an adjacent address or location	A15SW (E)	894	11	523291 181467
233	<b>Points of Interest - Manufacturing and Production</b> Name: Works Location: Not Supplied Category: Industrial Features Class Code: Unspecified Works Or Factories Positional Accuracy: Positioned to an adjacent address or location	A15SW (E)	895	11	523293 181470
233	<b>Points of Interest - Manufacturing and Production</b> Name: Works Location: Not Supplied Category: Industrial Features Class Code: Unspecified Works Or Factories Positional Accuracy: Positioned to an adjacent address or location	A15SW (E)	914	11	523307 181454
234	<b>Points of Interest - Manufacturing and Production</b> Name: Works Location: Not Supplied Category: Industrial Features Class Code: Unspecified Works Or Factories Positional Accuracy: Positioned to an adjacent address or location	A24SW (NE)	921	11	522725 182803
235	<b>Points of Interest - Manufacturing and Production</b> Name: Works Location: NW10 Category: Industrial Features Class Code: Unspecified Works Or Factories Positional Accuracy: Positioned to an adjacent address or location	A16SE (W)	945	11	521171 182194
235	<b>Points of Interest - Manufacturing and Production</b> Name: Works Location: Not Supplied Category: Industrial Features Class Code: Unspecified Works Or Factories Positional Accuracy: Positioned to an adjacent address or location	A16SE (W)	949	11	521167 182195
236	<b>Points of Interest - Manufacturing and Production</b> Name: Works Location: NW10 Category: Industrial Features Class Code: Unspecified Works Or Factories Positional Accuracy: Positioned to an adjacent address or location	A11NE (W)	950	11	521091 181993



Map ID	Details	Quadrant Reference (Compass Direction)	Estimated Distance From Site	Contact	NGR
236	<b>Points of Interest - Manufacturing and Production</b> Name: Works Location: NW10 Category: Industrial Features Class Code: Unspecified Works Or Factories Positional Accuracy: Positioned to an adjacent address or location	A11NE (W)	981	11	521064 182011
236	<b>Points of Interest - Manufacturing and Production</b> Name: Works Location: Not Supplied Category: Industrial Features Class Code: Unspecified Works Or Factories Positional Accuracy: Positioned to an adjacent address or location	A11NE (W)	981	11	521064 182012
236	<b>Points of Interest - Manufacturing and Production</b> Name: Works Location: NW10 Category: Industrial Features Class Code: Unspecified Works Or Factories Positional Accuracy: Positioned to an adjacent address or location	A11NE (W)	981	11	521053 181967
236	<b>Points of Interest - Manufacturing and Production</b> Name: Works Location: Not Supplied Category: Industrial Features Class Code: Unspecified Works Or Factories Positional Accuracy: Positioned to an adjacent address or location	A11NE (W)	982	11	521053 181968
237	<b>Points of Interest - Manufacturing and Production</b> Name: Latimer Industrial Estate Location: W10 Category: Industrial Features Class Code: Business Parks and Industrial Estates Positional Accuracy: Positioned to an adjacent address or location	A10NW (E)	952	11	523311 181372
238	<b>Points of Interest - Manufacturing and Production</b> Name: Industrial Estate Location: W3 Category: Industrial Features Class Code: Business Parks and Industrial Estates Positional Accuracy: Positioned to an adjacent address or location	A11SE (W)	968	11	521046 181744
239	<b>Points of Interest - Manufacturing and Production</b> Name: Factory Location: Not Supplied Category: Industrial Features Class Code: Unspecified Works Or Factories Positional Accuracy: Positioned to an adjacent address or location	A23SE (N)	974	11	522284 182916
239	<b>Points of Interest - Manufacturing and Production</b> Name: Factory Location: NW10 Category: Industrial Features Class Code: Unspecified Works Or Factories Positional Accuracy: Positioned to an adjacent address or location	A23SE (N)	978	11	522279 182919
240	<b>Points of Interest - Manufacturing and Production</b> Name: Works Location: NW10 Category: Industrial Features Class Code: Unspecified Works Or Factories Positional Accuracy: Positioned to an adjacent address or location	A17NW (NW)	995	11	521355 182513
240	<b>Points of Interest - Manufacturing and Production</b> Name: Works Location: Not Supplied Category: Industrial Features Class Code: Unspecified Works Or Factories Positional Accuracy: Positioned to an adjacent address or location	A17NW (NW)	996	11	521354 182514
241	<b>Points of Interest - Public Infrastructure</b> Name: Simpson Waste Management Location: 108 Scrubs Lane, London, NW10 6QY Category: Infrastructure and Facilities Class Code: Waste Storage, Processing and Disposal Positional Accuracy: Positioned to address or location	A18SE (NE)	400	11	522548 182313
241	<b>Points of Interest - Public Infrastructure</b> Name: Odonavan Waste Disposal Location: 108 Scrubs Lane, London, NW10 6QY Category: Infrastructure and Facilities Class Code: Waste Storage, Processing and Disposal Positional Accuracy: Positioned to address or location	A18SE (NE)	401	11	522548 182314

Map ID	Details	Quadrant Reference (Compass Direction)	Estimated Distance From Site	Contact	NGR
241	<p><b>Points of Interest - Public Infrastructure</b></p> <p>Name: O'Donovan Waste Disposal            Location: 108 Scrubs Lane, London, NW10 6QY            Category: Infrastructure and Facilities            Class Code: Waste Storage, Processing and Disposal            Positional Accuracy: Positioned to address or location</p>	A18SE (NE)	401	11	522548 182314
242	<p><b>Points of Interest - Public Infrastructure</b></p> <p>Name: Waste Transfer Station            Location: NW10            Category: Infrastructure and Facilities            Class Code: Waste Storage, Processing and Disposal            Positional Accuracy: Positioned to an adjacent address or location</p>	A18SW (N)	511	11	522096 182377
243	<p><b>Points of Interest - Public Infrastructure</b></p> <p>Name: Rc Cemetery            Location: NW10            Category: Infrastructure and Facilities            Class Code: Cemeteries and Crematoria            Positional Accuracy: Positioned to an adjacent address or location</p>	A19SW (NE)	548	11	522665 182419
244	<p><b>Points of Interest - Public Infrastructure</b></p> <p>Name: Texaco Garage            Location: 235a Scrubs Lane, London, W10 6AH            Category: Road And Rail            Class Code: Petrol and Fuel Stations            Positional Accuracy: Positioned to address or location</p>	A14SE (E)	575	11	523017 181651
244	<p><b>Points of Interest - Public Infrastructure</b></p> <p>Name: Scrubs Lane Service Station            Location: 235a Scrubs Lane, London, W10 6AH            Category: Road And Rail            Class Code: Petrol and Fuel Stations            Positional Accuracy: Positioned to address or location</p>	A14SE (E)	575	11	523017 181651
244	<p><b>Points of Interest - Public Infrastructure</b></p> <p>Name: Texaco            Location: 235a Scrubs Lane, London, W10 6AH            Category: Road And Rail            Class Code: Petrol and Fuel Stations            Positional Accuracy: Positioned to address or location</p>	A14SE (E)	578	11	523020 181650
244	<p><b>Points of Interest - Public Infrastructure</b></p> <p>Name: Scrubs Lane Sstn            Location: Scrubs Lane, London, W10 6AH            Category: Road And Rail            Class Code: Petrol and Fuel Stations            Positional Accuracy: Positioned to address or location</p>	A14SE (E)	579	11	523021 181650
245	<p><b>Points of Interest - Public Infrastructure</b></p> <p>Name: What a Load of Rubbish            Location: Cumberland House 80, Scrubs Lane, London, NW10 6RF            Category: Infrastructure and Facilities            Class Code: Waste Storage, Processing and Disposal            Positional Accuracy: Positioned to address or location</p>	A18NE (N)	590	11	522439 182535
246	<p><b>Points of Interest - Public Infrastructure</b></p> <p>Name: Powerday Plant Plc            Location: Crossan House 28-31, Hythe Road, London, NW10 6RS            Category: Infrastructure and Facilities            Class Code: Waste Storage, Processing and Disposal            Positional Accuracy: Positioned to address or location</p>	A18SW (N)	611	11	521983 182435
246	<p><b>Points of Interest - Public Infrastructure</b></p> <p>Name: Powerday Plc            Location: Crossan House 28-31, Hythe Road, London, NW10 6RS            Category: Infrastructure and Facilities            Class Code: Waste Storage, Processing and Disposal            Positional Accuracy: Positioned to address or location</p>	A18SW (N)	611	11	521983 182435
247	<p><b>Points of Interest - Public Infrastructure</b></p> <p>Name: West London Crematorium            Location: NW10            Category: Infrastructure and Facilities            Class Code: Cemeteries and Crematoria            Positional Accuracy: Positioned to address or location</p>	A19NW (NE)	676	11	522800 182481
248	<p><b>Points of Interest - Public Infrastructure</b></p> <p>Name: St Mary's Rc Cemetery            Location: NW10            Category: Infrastructure and Facilities            Class Code: Cemeteries and Crematoria            Positional Accuracy: Positioned to an adjacent address or location</p>	A19NW (NE)	682	11	522603 182594

Map ID	Details	Quadrant Reference (Compass Direction)	Estimated Distance From Site	Contact	NGR
248	<b>Points of Interest - Public Infrastructure</b> Name: St Mary's Rc Cemetery Location: Not Supplied Category: Infrastructure and Facilities Class Code: Cemeteries and Crematoria Positional Accuracy: Positioned to an adjacent address or location	A19NW (NE)	688	11	522619 182594
249	<b>Points of Interest - Public Infrastructure</b> Name: Du Cane Service Station Location: Du Cane Road, East Acton, London, W12 0BJ Category: Road And Rail Class Code: Petrol and Fuel Stations Positional Accuracy: Positioned to address or location	A9NW (SE)	690	11	522783 181193
250	<b>Points of Interest - Public Infrastructure</b> Name: Procter Van Transport Location: 19 Norbroke Street, London, W12 0QU Category: Infrastructure and Facilities Class Code: Waste Storage, Processing and Disposal Positional Accuracy: Positioned to address or location	A7SE (SW)	704	11	521783 180980
250	<b>Points of Interest - Public Infrastructure</b> Name: Procters Van Transport Location: 19 Norbroke Street, London, W12 0QU Category: Infrastructure and Facilities Class Code: Waste Storage, Processing and Disposal Positional Accuracy: Positioned to address or location	A7SE (SW)	704	11	521783 180980
250	<b>Points of Interest - Public Infrastructure</b> Name: Clean Society Location: 55 Westway, London, W12 0PU Category: Infrastructure and Facilities Class Code: Waste Storage, Processing and Disposal Positional Accuracy: Positioned to address or location	A7SE (SW)	708	11	521843 180949
251	<b>Points of Interest - Public Infrastructure</b> Name: West London Crematorium Location: Not Supplied Category: Infrastructure and Facilities Class Code: Cemeteries and Crematoria Positional Accuracy: Positioned to an adjacent address or location	A19NW (NE)	705	11	522839 182487
251	<b>Points of Interest - Public Infrastructure</b> Name: Kensal Green Cemetery Location: NW10 Category: Infrastructure and Facilities Class Code: Cemeteries and Crematoria Positional Accuracy: Positioned to an adjacent address or location	A19SW (NE)	713	11	522901 182440
251	<b>Points of Interest - Public Infrastructure</b> Name: Kensal Green Cemetery Location: Not Supplied Category: Infrastructure and Facilities Class Code: Cemeteries and Crematoria Positional Accuracy: Positioned to an adjacent address or location	A19SE (NE)	735	11	522930 182441
252	<b>Points of Interest - Public Infrastructure</b> Name: St Mary's Rc Cemetery Location: NW10 Category: Infrastructure and Facilities Class Code: Cemeteries and Crematoria Positional Accuracy: Positioned to an adjacent address or location	A18NE (N)	714	11	522475 182656
253	<b>Points of Interest - Public Infrastructure</b> Name: Kensal Green Cemetery Location: NW10 Category: Infrastructure and Facilities Class Code: Cemeteries and Crematoria Positional Accuracy: Positioned to an adjacent address or location	A19NW (NE)	796	11	522852 182592
254	<b>Points of Interest - Public Infrastructure</b> Name: Recycling Business Location: NW10 Category: Infrastructure and Facilities Class Code: Recycling Centres Positional Accuracy: Positioned to an adjacent address or location	A18NW (N)	878	11	521996 182734
255	<b>Points of Interest - Public Infrastructure</b> Name: Sc@Rlet Fire Ltd Location: 26 Shaftesbury Gardens, London, NW10 6LJ Category: Central and Local Government Class Code: Fire Brigade Stations Positional Accuracy: Positioned to address or location	A17SW (NW)	908	11	521346 182384

Map ID	Details	Quadrant Reference (Compass Direction)	Estimated Distance From Site	Contact	NGR
256	<b>Points of Interest - Public Infrastructure</b> Name: Kensal Green Cemetery (All Souls') Location: NW10 Category: Infrastructure and Facilities Class Code: Cemeteries and Crematoria Positional Accuracy: Positioned to an adjacent address or location	A19NE (NE)	974	11	523214 182458
257	<b>Points of Interest - Public Infrastructure</b> Name: Eco Rubbish Clearance Location: Flat 1 New Hope Court 703, Harrow Road, London, NW10 5NQ Category: Infrastructure and Facilities Class Code: Waste Storage, Processing and Disposal Positional Accuracy: Positioned to address or location	A19NW (NE)	986	11	522902 182787
258	<b>Points of Interest - Public Infrastructure</b> Name: St Marys Catholic Cemetery Location: Harrow Road, London, NW10 5NU Category: Infrastructure and Facilities Class Code: Cemeteries and Crematoria Positional Accuracy: Positioned to address or location	A19NE (NE)	994	11	523011 182719
259	<b>Points of Interest - Public Infrastructure</b> Name: G E M Rubbish Clearance Location: Flat 10 Clement House 135, Dalgarno Gardens, London, W10 5JB Category: Infrastructure and Facilities Class Code: Waste Storage, Processing and Disposal Positional Accuracy: Positioned to address or location	A15NW (E)	1000	11	523454 181940
260	<b>Points of Interest - Recreational and Environmental</b> Name: Playground Location: Braybrook Street, W12 Category: Recreational Class Code: Playgrounds Positional Accuracy: Positioned to address or location	A8NW (SW)	197	11	522032 181424
260	<b>Points of Interest - Recreational and Environmental</b> Name: Playground Location: Not Supplied Category: Recreational Class Code: Playgrounds Positional Accuracy: Positioned to an adjacent address or location	A8NW (SW)	198	11	522032 181423
260	<b>Points of Interest - Recreational and Environmental</b> Name: Playground Location: Not Supplied Category: Recreational Class Code: Playgrounds Positional Accuracy: Positioned to an adjacent address or location	A8NW (SW)	225	11	521957 181433
260	<b>Points of Interest - Recreational and Environmental</b> Name: Playground Location: Braybrook Street, W12 Category: Recreational Class Code: Playgrounds Positional Accuracy: Positioned to address or location	A8NW (SW)	225	11	521957 181433
261	<b>Points of Interest - Recreational and Environmental</b> Name: Playground Location: Not Supplied Category: Recreational Class Code: Playgrounds Positional Accuracy: Positioned to an adjacent address or location	A14NE (E)	520	11	522983 181807
261	<b>Points of Interest - Recreational and Environmental</b> Name: Playground Location: Mitre Way, W10 Category: Recreational Class Code: Playgrounds Positional Accuracy: Positioned to an adjacent address or location	A14NE (E)	520	11	522983 181807
262	<b>Points of Interest - Recreational and Environmental</b> Name: Play Area Location: W12 Category: Recreational Class Code: Playgrounds Positional Accuracy: Positioned to an adjacent address or location	A14SE (E)	536	11	522918 181521
263	<b>Points of Interest - Recreational and Environmental</b> Name: Playground Location: Du Cane Road, W12 Category: Recreational Class Code: Playgrounds Positional Accuracy: Positioned to address or location	A8NE (SE)	570	11	522512 181186

Map ID	Details	Quadrant Reference (Compass Direction)	Estimated Distance From Site	Contact	NGR
263	<b>Points of Interest - Recreational and Environmental</b> Name: Playground Location: Not Supplied Category: Recreational Class Code: Playgrounds Positional Accuracy: Positioned to an adjacent address or location	A8NE (SE)	572	11	522514 181185
263	<b>Points of Interest - Recreational and Environmental</b> Name: Play Area Location: Not Supplied Category: Recreational Class Code: Playgrounds Positional Accuracy: Positioned to an adjacent address or location	A8NE (SE)	605	11	522507 181144
264	<b>Points of Interest - Recreational and Environmental</b> Name: Play Area Location: W10 Category: Recreational Class Code: Playgrounds Positional Accuracy: Positioned to an adjacent address or location	A14NE (E)	650	11	523111 181848
265	<b>Points of Interest - Recreational and Environmental</b> Name: Play Area Location: W12 Category: Recreational Class Code: Playgrounds Positional Accuracy: Positioned to an adjacent address or location	A8SW (S)	718	11	521962 180905
266	<b>Points of Interest - Recreational and Environmental</b> Name: Play Area Location: W3 Category: Recreational Class Code: Playgrounds Positional Accuracy: Positioned to an adjacent address or location	A7NW (SW)	746	11	521397 181338
267	<b>Points of Interest - Recreational and Environmental</b> Name: Play Area Location: W10 Category: Recreational Class Code: Playgrounds Positional Accuracy: Positioned to an adjacent address or location	A15NW (E)	836	11	523262 182048
267	<b>Points of Interest - Recreational and Environmental</b> Name: Play Area Location: W10 Category: Recreational Class Code: Playgrounds Positional Accuracy: Positioned to an adjacent address or location	A20SW (E)	864	11	523265 182124
268	<b>Points of Interest - Recreational and Environmental</b> Name: Playground Location: Not Supplied Category: Recreational Class Code: Playgrounds Positional Accuracy: Positioned to an adjacent address or location	A15NW (E)	853	11	523308 181917
268	<b>Points of Interest - Recreational and Environmental</b> Name: Playground Location: Dalgarno Gardens, W10 Category: Recreational Class Code: Playgrounds Positional Accuracy: Positioned to an adjacent address or location	A15NW (E)	853	11	523308 181918
269	<b>Points of Interest - Recreational and Environmental</b> Name: Playground Location: Westway, W12 Category: Recreational Class Code: Playgrounds Positional Accuracy: Positioned to address or location	A9SW (SE)	856	11	522714 180969
269	<b>Points of Interest - Recreational and Environmental</b> Name: Playground Location: Not Supplied Category: Recreational Class Code: Playgrounds Positional Accuracy: Positioned to an adjacent address or location	A9SW (SE)	860	11	522715 180965
269	<b>Points of Interest - Recreational and Environmental</b> Name: Playground Location: Not Supplied Category: Recreational Class Code: Playgrounds Positional Accuracy: Positioned to an adjacent address or location	A9SW (SE)	881	11	522687 180926

Map ID	Details	Quadrant Reference (Compass Direction)	Estimated Distance From Site	Contact	NGR
269	<b>Points of Interest - Recreational and Environmental</b> Name: Playground Location: Lawrence Close, W12 Category: Recreational Class Code: Playgrounds Positional Accuracy: Positioned to address or location	A9SW (SE)	881	11	522688 180927
269	<b>Points of Interest - Recreational and Environmental</b> Name: Playground Location: Havelock Close, W12 Category: Recreational Class Code: Playgrounds Positional Accuracy: Positioned to address or location	A9SW (SE)	959	11	522696 180843
269	<b>Points of Interest - Recreational and Environmental</b> Name: Playground Location: Not Supplied Category: Recreational Class Code: Playgrounds Positional Accuracy: Positioned to an adjacent address or location	A9SW (SE)	961	11	522697 180841
270	<b>Points of Interest - Recreational and Environmental</b> Name: Play Area Location: NW10 Category: Recreational Class Code: Playgrounds Positional Accuracy: Positioned to an adjacent address or location	A17SW (NW)	934	11	521242 182294
271	<b>Underground Electrical Cables</b> Unique Feature Identifier: 10008322 Cable Status: Commissioned Cable Type: Alternating Current Record Last: 26th October 2017 Updated:	A18SW (N)	299	12	522204 182234
272	<b>Underground Electrical Cables</b> Unique Feature Identifier: 10006394 Cable Status: Commissioned Cable Type: Alternating Current Record Last: 26th October 2017 Updated:	A18SW (N)	300	12	522204 182234
273	<b>Underground Electrical Cables</b> Unique Feature Identifier: 10008498 Cable Status: Commissioned Cable Type: Alternating Current Record Last: 9th November 2018 Updated:	A18SW (N)	310	12	522212 182247
274	<b>Underground Electrical Cables</b> Unique Feature Identifier: 10008497 Cable Status: Commissioned Cable Type: Alternating Current Record Last: 9th November 2018 Updated:	A18SW (N)	311	12	522212 182247
275	<b>Underground Electrical Cables</b> Unique Feature Identifier: 10006106 Cable Status: Commissioned Cable Type: Alternating Current Record Last: 26th October 2017 Updated:	A18SE (NE)	326	12	522494 182255
276	<b>Underground Electrical Cables</b> Unique Feature Identifier: 10005756 Cable Status: Commissioned Cable Type: Alternating Current Record Last: 26th October 2017 Updated:	A18SE (NE)	327	12	522494 182256
277	<b>Underground Electrical Cables</b> Unique Feature Identifier: 10008248 Cable Status: Commissioned Cable Type: Alternating Current Record Last: 26th October 2017 Updated:	A18SW (N)	365	12	522130 182232



Map ID	Details	Quadrant Reference (Compass Direction)	Estimated Distance From Site	Contact	NGR
278	<b>Underground Electrical Cables</b> Unique Feature Identifier: 10005755 Cable Status: Commissioned Cable Type: Alternating Current Record Last Updated: 26th October 2017	A18SW (N)	366	12	522130 182233
279	<b>Underground Electrical Cables</b> Unique Feature Identifier: 10007649 Cable Status: Electrically Decommissioned Cable Type: Alternating Current Record Last Updated: 26th October 2017	A7NE (SW)	452	12	521690 181410
280	<b>Underground Electrical Cables</b> Unique Feature Identifier: 10006843 Cable Status: Electrically Decommissioned Cable Type: Alternating Current Record Last Updated: 26th October 2017	A7NE (SW)	495	12	521678 181344
281	<b>Underground Electrical Cables</b> Unique Feature Identifier: 10008508 Cable Status: Commissioned Cable Type: Alternating Current Record Last Updated: 3rd January 2019	A14NE (E)	536	12	522995 181868
282	<b>Underground Electrical Cables</b> Unique Feature Identifier: 10006844 Cable Status: Electrically Decommissioned Cable Type: Alternating Current Record Last Updated: 26th October 2017	A12SW (W)	583	12	521433 181717
283	<b>Underground Electrical Cables</b> Unique Feature Identifier: 10007738 Cable Status: Commissioned Cable Type: Alternating Current Record Last Updated: 26th October 2017	A19SW (NE)	583	12	522853 182296
284	<b>Underground Electrical Cables</b> Unique Feature Identifier: 10005757 Cable Status: Commissioned Cable Type: Alternating Current Record Last Updated: 26th October 2017	A19SW (NE)	584	12	522853 182296
285	<b>Underground Electrical Cables</b> Unique Feature Identifier: 10007643 Cable Status: Electrically Decommissioned Cable Type: Alternating Current Record Last Updated: 26th October 2017	A7SE (SW)	616	12	521772 181087
286	<b>Underground Electrical Cables</b> Unique Feature Identifier: 10006266 Cable Status: Commissioned Cable Type: Alternating Current Record Last Updated: 26th October 2017	A17SE (NW)	691	12	521796 182437
287	<b>Underground Electrical Cables</b> Unique Feature Identifier: 10008043 Cable Status: Commissioned Cable Type: Alternating Current Record Last Updated: 26th October 2017	A17SE (NW)	692	12	521796 182437



Map ID	Details	Quadrant Reference (Compass Direction)	Estimated Distance From Site	Contact	NGR
288	<p><b>Underground Electrical Cables</b></p> <p>Unique Feature Identifier: 10005530</p> <p>Cable Status: Electrically Decommissioned</p> <p>Cable Type: Alternating Current</p> <p>Record Last Updated: 26th October 2017</p>	A11NE (W)	815	12	521204 181858
289	<p><b>Underground Electrical Cables</b></p> <p>Unique Feature Identifier: 0</p> <p>Cable Status: Commissioned</p> <p>Cable Type: Alternating Current</p> <p>Record Last Updated: 1st March 2018</p>	A19SE (NE)	892	12	523203 182311
290	<p><b>Underground Electrical Cables</b></p> <p>Unique Feature Identifier: 10006845</p> <p>Cable Status: Electrically Decommissioned</p> <p>Cable Type: Alternating Current</p> <p>Record Last Updated: 26th October 2017</p>	A17SW (NW)	898	12	521228 182202
291	<p><b>Underground Electrical Cables</b></p> <p>Unique Feature Identifier: 10008339</p> <p>Cable Status: Commissioned</p> <p>Cable Type: Alternating Current</p> <p>Record Last Updated: 26th October 2017</p>	A19SE (NE)	909	12	523217 182321
292	<p><b>Underground Electrical Cables</b></p> <p>Unique Feature Identifier: 10006108</p> <p>Cable Status: Commissioned</p> <p>Cable Type: Alternating Current</p> <p>Record Last Updated: 26th October 2017</p>	A19SE (NE)	909	12	523217 182321
293	<p><b>Underground Electrical Cables</b></p> <p>Unique Feature Identifier: 10005754</p> <p>Cable Status: Commissioned</p> <p>Cable Type: Alternating Current</p> <p>Record Last Updated: 26th October 2017</p>	A17NW (NW)	932	12	521514 182554
294	<p><b>Underground Electrical Cables</b></p> <p>Unique Feature Identifier: 10006265</p> <p>Cable Status: Commissioned</p> <p>Cable Type: Alternating Current</p> <p>Record Last Updated: 26th October 2017</p>	A17NW (NW)	932	12	521514 182554
295	<p><b>Underground Electrical Cables</b></p> <p>Unique Feature Identifier: 10006819</p> <p>Cable Status: Electrically Decommissioned</p> <p>Cable Type: Alternating Current</p> <p>Record Last Updated: 26th October 2017</p>	A3NE (S)	994	12	522378 180632

Map ID	Details	Quadrant Reference (Compass Direction)	Estimated Distance From Site	Contact	NGR
296	<b>Local Nature Reserves</b> Name: Wormwood Scrubs Multiple Area: Y Area (m2): 133963.6 Source: Natural England Designation Date: 2nd July 2002	A13NW (NE)	0	13	522237 181781

Agency & Hydrological	Version	Update Cycle
<b>Contaminated Land Register Entries and Notices</b>		
London Borough of Wandsworth - Environmental Health Department	January 2013	Annual Rolling Update
London Borough of Barnet - Environmental Health Department	January 2015	Annual Rolling Update
Environment Agency - Head Office	June 2020	Annually
London Borough of Camden - Pollution Projects Team	March 2013	Annual Rolling Update
London Borough of Hounslow - Contaminated Land Section	May 2014	Annual Rolling Update
Royal Borough of Kensington And Chelsea - Environmental Services	May 2014	Annual Rolling Update
London Borough of Ealing - Environmental Health and Trading Standards Division	October 2013	Annual Rolling Update
Westminster City Council - Environmental Health Department	October 2014	Annual Rolling Update
London Borough of Hammersmith And Fulham - Environmental Health Department	September 2013	Annual Rolling Update
London Borough of Brent - Environmental Health Department	September 2014	Annual Rolling Update
London Borough of Richmond upon Thames - Planning and Review Department	September 2014	Annual Rolling Update
<b>Discharge Consents</b>		
Environment Agency - Thames Region	July 2020	Quarterly
<b>Enforcement and Prohibition Notices</b>		
Environment Agency - Thames Region	March 2013	Annual Rolling Update
<b>Integrated Pollution Controls</b>		
Environment Agency - Thames Region	October 2008	Variable
<b>Integrated Pollution Prevention And Control</b>		
Environment Agency - South East Region - Kent & South London Area	July 2020	Quarterly
Environment Agency - South East Region - North East Thames Area	July 2020	Quarterly
Environment Agency - Thames Region	July 2020	Quarterly
<b>Local Authority Integrated Pollution Prevention And Control</b>		
London Borough of Barnet - Environmental Health Department	April 2013	Variable
London Borough of Wandsworth - Environmental Health Department	August 2014	Variable
London Borough of Hounslow - Environmental Health Department	February 2013	Variable
London Borough of Richmond upon Thames - Environmental Health Department	January 2015	Variable
London Borough of Ealing - Environmental Health and Trading Standards Division	July 2015	Variable
London Borough of Hammersmith And Fulham - Environmental Health Department	March 2014	Variable
London Borough of Brent - Environmental Health Department	March 2016	Variable
Westminster City Council - Environmental Health Department	November 2015	Variable
London Borough of Camden - Pollution Projects Team	October 2014	Variable
London Port Health Authority - Environmental Services	October 2014	Variable
Royal Borough of Kensington And Chelsea - Environmental Health Department	September 2014	Variable
<b>Local Authority Pollution Prevention and Controls</b>		
London Borough of Wandsworth - Environmental Health Department	August 2014	Annual Rolling Update
London Borough of Barnet - Environmental Health Department	December 2014	Annual Rolling Update
London Borough of Hounslow - Environmental Health Department	February 2013	Annual Rolling Update
London Borough of Richmond upon Thames - Environmental Health Department	January 2015	Annual Rolling Update
London Borough of Ealing - Environmental Health and Trading Standards Division	July 2015	Annual Rolling Update
London Borough of Hammersmith And Fulham - Environmental Health Department	March 2014	Annual Rolling Update
London Borough of Brent - Environmental Health Department	March 2016	Annual Rolling Update
Westminster City Council - Environmental Health Department	November 2015	Not Applicable
London Borough of Camden - Pollution Projects Team	October 2014	Annual Rolling Update
London Port Health Authority - Environmental Services	October 2014	Annual Rolling Update
Royal Borough of Kensington And Chelsea - Environmental Health Department	September 2014	Annual Rolling Update

Agency & Hydrological	Version	Update Cycle
<b>Local Authority Pollution Prevention and Control Enforcements</b>		
London Borough of Wandsworth - Environmental Health Department	August 2014	Variable
London Borough of Barnet - Environmental Health Department	December 2014	Variable
London Borough of Hounslow - Environmental Health Department	February 2013	Variable
London Borough of Richmond upon Thames - Environmental Health Department	January 2015	Variable
London Borough of Ealing - Environmental Health and Trading Standards Division	July 2015	Variable
London Borough of Hammersmith And Fulham - Environmental Health Department	March 2014	Variable
London Borough of Brent - Environmental Health Department	March 2016	Variable
Westminster City Council - Environmental Health Department	November 2015	Variable
London Borough of Camden - Pollution Projects Team	October 2014	Variable
London Port Health Authority - Environmental Services	October 2014	Variable
Royal Borough of Kensington And Chelsea - Environmental Health Department	September 2014	Variable
<b>Nearest Surface Water Feature</b>		
Ordnance Survey	August 2020	
<b>Pollution Incidents to Controlled Waters</b>		
Environment Agency - Thames Region	September 1999	Not Applicable
<b>Prosecutions Relating to Authorised Processes</b>		
Environment Agency - Thames Region	March 2013	Annual Rolling Update
<b>Prosecutions Relating to Controlled Waters</b>		
Environment Agency - Thames Region	March 2013	Annual Rolling Update
<b>Registered Radioactive Substances</b>		
Environment Agency - Thames Region	June 2016	
<b>River Quality</b>		
Environment Agency - Head Office	November 2001	Not Applicable
<b>River Quality Biology Sampling Points</b>		
Environment Agency - Head Office	July 2012	Annually
<b>River Quality Chemistry Sampling Points</b>		
Environment Agency - Head Office	July 2012	Annually
<b>Substantiated Pollution Incident Register</b>		
Environment Agency - South East Region - Kent & South London Area	July 2020	Quarterly
Environment Agency - South East Region - North East Thames Area	July 2020	Quarterly
Environment Agency - Thames Region - North East Area	July 2020	Quarterly
Environment Agency - Thames Region - South East Area	July 2020	Quarterly
<b>Water Abstractions</b>		
Environment Agency - Thames Region	July 2020	Quarterly
<b>Water Industry Act Referrals</b>		
Environment Agency - Thames Region	October 2017	Quarterly
<b>Groundwater Vulnerability Map</b>		
Environment Agency - Head Office	June 2018	As notified
<b>Bedrock Aquifer Designations</b>		
Environment Agency - Head Office	January 2018	Annually
<b>Superficial Aquifer Designations</b>		
Environment Agency - Head Office	January 2018	Annually
<b>Source Protection Zones</b>		
Environment Agency - Head Office	October 2019	Quarterly
<b>Extreme Flooding from Rivers or Sea without Defences</b>		
Environment Agency - Head Office	September 2020	Quarterly
<b>Flooding from Rivers or Sea without Defences</b>		
Environment Agency - Head Office	September 2020	Quarterly
<b>Areas Benefiting from Flood Defences</b>		
Environment Agency - Head Office	September 2020	Quarterly

Agency & Hydrological	Version	Update Cycle
<b>Flood Water Storage Areas</b> Environment Agency - Head Office	September 2020	Quarterly
<b>Flood Defences</b> Environment Agency - Head Office	September 2020	Quarterly
<b>OS Water Network Lines</b> Ordnance Survey	June 2020	Quarterly
<b>Surface Water 1 in 30 year Flood Extent</b> Environment Agency - Head Office	October 2013	Annually
<b>Surface Water 1 in 100 year Flood Extent</b> Environment Agency - Head Office	October 2013	Annually
<b>Surface Water 1 in 1000 year Flood Extent</b> Environment Agency - Head Office	October 2013	Annually
<b>Surface Water Suitability</b> Environment Agency - Head Office	October 2013	Annually
<b>BGS Groundwater Flooding Susceptibility</b> British Geological Survey - National Geoscience Information Service	May 2013	Annually

Waste	Version	Update Cycle
<b>BGS Recorded Landfill Sites</b> British Geological Survey - National Geoscience Information Service	June 1996	Not Applicable
<b>Historical Landfill Sites</b> Environment Agency - Head Office	October 2019	Quarterly
<b>Integrated Pollution Control Registered Waste Sites</b> Environment Agency - Thames Region	October 2008	Not Applicable
<b>Licensed Waste Management Facilities (Landfill Boundaries)</b> Environment Agency - South East Region - Kent & South London Area Environment Agency - South East Region - North East Thames Area Environment Agency - Thames Region - North East Area Environment Agency - Thames Region - South East Area	July 2020 July 2020 July 2020 July 2020	Quarterly Quarterly Quarterly Quarterly
<b>Licensed Waste Management Facilities (Locations)</b> Environment Agency - South East Region - Kent & South London Area Environment Agency - South East Region - North East Thames Area Environment Agency - Thames Region - North East Area Environment Agency - Thames Region - South East Area	July 2020 July 2020 July 2020 July 2020	Quarterly Quarterly Quarterly Quarterly
<b>Local Authority Landfill Coverage</b> London Borough of Barnet London Borough of Brent - Environmental Health Department London Borough of Camden London Borough of Ealing London Borough of Hammersmith And Fulham - Environmental Health Department London Borough of Hounslow - Environmental Health Department London Borough of Richmond upon Thames London Borough of Wandsworth - Environmental Health Department Royal Borough of Kensington And Chelsea Westminster City Council - Environmental Health Department	May 2000 May 2000 May 2000 May 2000 May 2000 May 2000 May 2000 May 2000 May 2000 May 2000	Not Applicable Not Applicable Not Applicable Not Applicable Not Applicable Not Applicable Not Applicable Not Applicable Not Applicable Not Applicable
<b>Local Authority Recorded Landfill Sites</b> London Borough of Wandsworth - Environmental Health Department London Borough of Barnet London Borough of Brent - Environmental Health Department London Borough of Camden London Borough of Ealing London Borough of Hammersmith And Fulham - Environmental Health Department London Borough of Hounslow - Environmental Health Department London Borough of Richmond upon Thames Royal Borough of Kensington And Chelsea Westminster City Council - Environmental Health Department	April 2003 May 2000 May 2000 May 2000 May 2000 May 2000 May 2000 May 2000 May 2000 May 2000	Not Applicable Not Applicable Not Applicable Not Applicable Not Applicable Not Applicable Not Applicable Not Applicable Not Applicable Not Applicable
<b>Potentially Infilled Land (Non-Water)</b> Landmark Information Group Limited	December 1999	Not Applicable
<b>Potentially Infilled Land (Water)</b> Landmark Information Group Limited	December 1999	Not Applicable
<b>Registered Landfill Sites</b> Environment Agency - Thames Region - North East Area Environment Agency - Thames Region - South East Area	March 2003 March 2003	Not Applicable Not Applicable
<b>Registered Waste Transfer Sites</b> Environment Agency - Thames Region - North East Area Environment Agency - Thames Region - South East Area	March 2003 March 2003	Not Applicable Not Applicable
<b>Registered Waste Treatment or Disposal Sites</b> Environment Agency - Thames Region - North East Area Environment Agency - Thames Region - South East Area	June 2015 March 2003	Not Applicable Not Applicable

Hazardous Substances	Version	Update Cycle
<b>Control of Major Accident Hazards Sites (COMAH)</b> Health and Safety Executive	April 2018	Bi-Annually
<b>Explosive Sites</b> Health and Safety Executive	March 2017	Annually
<b>Notification of Installations Handling Hazardous Substances (NIHHS)</b> Health and Safety Executive	November 2000	Not Applicable
<b>Planning Hazardous Substance Enforcements</b> London Borough of Barnet London Borough of Camden London Borough of Ealing London Borough of Hounslow London Borough of Richmond upon Thames London Borough of Wandsworth - Technical Services Royal Borough of Kensington And Chelsea Westminster City Council London Port Health Authority - Environmental Services London Borough of Brent London Borough of Hammersmith And Fulham - Environmental Protection	February 2016 February 2016 February 2016 February 2016 February 2016 February 2016 February 2016 February 2016 January 2008 January 2016 September 2014	Variable Variable Variable Variable Variable Variable Variable Variable Annual Rolling Update Variable Variable
<b>Planning Hazardous Substance Consents</b> London Borough of Hammersmith And Fulham - Environmental Protection London Borough of Barnet London Borough of Camden London Borough of Ealing London Borough of Hounslow London Borough of Richmond upon Thames London Borough of Wandsworth - Technical Services Royal Borough of Kensington And Chelsea Westminster City Council London Port Health Authority - Environmental Services London Borough of Brent	August 2015 February 2016 February 2016 February 2016 February 2016 February 2016 February 2016 February 2016 February 2016 January 2008 January 2016	Variable Variable Variable Variable Variable Variable Variable Variable Variable Annual Rolling Update Variable














Geological	Version	Update Cycle
<b>BGS 1:625,000 Solid Geology</b> British Geological Survey - National Geoscience Information Service	January 2009	Not Applicable
<b>BGS Estimated Soil Chemistry</b> British Geological Survey - National Geoscience Information Service	October 2015	Annually
<b>BGS Recorded Mineral Sites</b> British Geological Survey - National Geoscience Information Service	June 2020	Bi-Annually
<b>BGS Urban Soil Chemistry</b> British Geological Survey - National Geoscience Information Service	October 2015	Annually
<b>BGS Urban Soil Chemistry Averages</b> British Geological Survey - National Geoscience Information Service	October 2015	Annually
<b>CBSCB Compensation District</b> Cheshire Brine Subsidence Compensation Board (CBSCB)	August 2011	Not Applicable
<b>Coal Mining Affected Areas</b> The Coal Authority - Property Searches	March 2014	Annual Rolling Update
<b>Mining Instability</b> Ove Arup & Partners	October 2000	Not Applicable
<b>Non Coal Mining Areas of Great Britain</b> British Geological Survey - National Geoscience Information Service	May 2015	Not Applicable
<b>Potential for Collapsible Ground Stability Hazards</b> British Geological Survey - National Geoscience Information Service	April 2020	Annually
<b>Potential for Compressible Ground Stability Hazards</b> British Geological Survey - National Geoscience Information Service	January 2019	Annually
<b>Potential for Ground Dissolution Stability Hazards</b> British Geological Survey - National Geoscience Information Service	January 2019	Annually
<b>Potential for Landslide Ground Stability Hazards</b> British Geological Survey - National Geoscience Information Service	January 2019	Annually
<b>Potential for Running Sand Ground Stability Hazards</b> British Geological Survey - National Geoscience Information Service	January 2019	Annually
<b>Potential for Shrinking or Swelling Clay Ground Stability Hazards</b> British Geological Survey - National Geoscience Information Service	January 2019	Annually
<b>Radon Potential - Radon Affected Areas</b> British Geological Survey - National Geoscience Information Service	July 2011	Annually
<b>Radon Potential - Radon Protection Measures</b> British Geological Survey - National Geoscience Information Service	July 2011	Annually

Industrial Land Use	Version	Update Cycle
<b>Contemporary Trade Directory Entries</b> Thomson Directories	July 2020	Quarterly
<b>Fuel Station Entries</b> Catalist Ltd - Experian	September 2020	Quarterly
<b>Gas Pipelines</b> National Grid	September 2020	
<b>Points of Interest - Commercial Services</b> PointX	September 2020	Quarterly
<b>Points of Interest - Education and Health</b> PointX	September 2020	Quarterly
<b>Points of Interest - Manufacturing and Production</b> PointX	September 2020	Quarterly
<b>Points of Interest - Public Infrastructure</b> PointX	September 2020	Quarterly
<b>Points of Interest - Recreational and Environmental</b> PointX	September 2020	Quarterly
<b>Underground Electrical Cables</b> National Grid	August 2020	


Sensitive Land Use	Version	Update Cycle
<b>Ancient Woodland</b> Natural England	April 2020	Bi-Annually
<b>Areas of Adopted Green Belt</b> London Borough of Barnet London Borough of Brent London Borough of Camden London Borough of Ealing London Borough of Hammersmith And Fulham - Environment Department London Borough of Hounslow London Borough of Richmond upon Thames London Borough of Wandsworth - Technical Services Royal Borough of Kensington And Chelsea Westminster City Council	June 2020 June 2020 June 2020 June 2020 June 2020 June 2020 June 2020 June 2020 June 2020 June 2020	As notified As notified As notified As notified As notified As notified As notified As notified As notified As notified
<b>Areas of Unadopted Green Belt</b> London Borough of Barnet London Borough of Brent London Borough of Camden London Borough of Ealing London Borough of Hammersmith And Fulham - Environment Department London Borough of Hounslow London Borough of Richmond upon Thames London Borough of Wandsworth - Technical Services Royal Borough of Kensington And Chelsea Westminster City Council	June 2020 June 2020 June 2020 June 2020 June 2020 June 2020 June 2020 June 2020 June 2020 June 2020	As notified As notified As notified As notified As notified As notified As notified As notified As notified As notified
<b>Areas of Outstanding Natural Beauty</b> Natural England	June 2019	Bi-Annually
<b>Environmentally Sensitive Areas</b> Natural England	January 2017	
<b>Forest Parks</b> Forestry Commission	April 1997	Not Applicable
<b>Local Nature Reserves</b> Natural England	April 2020	Bi-Annually
<b>Marine Nature Reserves</b> Natural England	July 2019	Bi-Annually
<b>National Nature Reserves</b> Natural England	July 2019	Bi-Annually
<b>National Parks</b> Natural England	April 2017	Bi-Annually
<b>Nitrate Sensitive Areas</b> Natural England	April 2016	Not Applicable
<b>Nitrate Vulnerable Zones</b> Environment Agency - Head Office Department for Environment, Food and Rural Affairs (DEFRA - formerly FRCA)	December 2017 October 2015	Bi-Annually
<b>Ramsar Sites</b> Natural England	August 2020	Bi-Annually
<b>Sites of Special Scientific Interest</b> Natural England	May 2020	Bi-Annually
<b>Special Areas of Conservation</b> Natural England	July 2020	Bi-Annually
<b>Special Protection Areas</b> Natural England	September 2020	Bi-Annually

A selection of organisations who provide data within this report

Data Supplier	Data Supplier Logo
Ordnance Survey	
Environment Agency	
Scottish Environment Protection Agency	
The Coal Authority	
British Geological Survey	 <b>British Geological Survey</b> <small>NATURAL ENVIRONMENT RESEARCH COUNCIL</small>
Centre for Ecology and Hydrology	 <b>Centre for Ecology &amp; Hydrology</b> <small>NATURAL ENVIRONMENT RESEARCH COUNCIL</small>
Natural Resources Wales	
Scottish Natural Heritage	
Natural England	
Public Health England	
Ove Arup	
Stantec UK Ltd	

Contact	Name and Address	Contact Details
1	<b>British Geological Survey - Enquiry Service</b> British Geological Survey, Environmental Science Centre, Keyworth, Nottingham, Nottinghamshire, NG12 5GG	Telephone: 0115 936 3143 Fax: 0115 936 3276 Email: enquiries@bgs.ac.uk Website: www.bgs.ac.uk
2	<b>Environment Agency - National Customer Contact Centre (NCCC)</b> PO Box 544, Templeborough, Rotherham, S60 1BY	Telephone: 03708 506 506 Email: enquiries@environment-agency.gov.uk
3	<b>London Borough of Hammersmith And Fulham - Environmental Health Department</b> Town Hall, King Street, Hammersmith, London, W6 9JU	Telephone: 0208 748 3020 Website: www.lbhf.gov.uk
4	<b>London Borough of Ealing - Environmental Health and Trading Standards Division</b> Perceville House, 14-16 Uxbridge Way, London, W5 2HL	Telephone: 020 8579 2424 Fax: 020 8758 8214 Website: www.ealing.gov.uk
5	<b>Environment Agency - Head Office</b> Rio House, Waterside Drive, Aztec West, Almondsbury, Bristol, Avon, BS32 4UD	Telephone: 01454 624400 Fax: 01454 624409
6	<b>Ordnance Survey</b> Adanac Drive, Southampton, Hampshire, SO16 0AS	Telephone: 03456 05 05 05 Email: customerservices@ordnancesurvey.co.uk Website: www.ordnancesurvey.gov.uk
7	<b>London Borough of Ealing</b> Perceville House, 14-16 Uxbridge Way, London, W5 2HL	Telephone: 020 8825 5000 Fax: 020 8758 8171 Website: www.ealing.gov.uk
8	<b>Royal Borough of Kensington And Chelsea</b> 37 Pembroke Road, London, W8 6PW	Telephone: 020 7341 5284
9	<b>London Borough of Brent - Environmental Health Department</b> Brent House, 349-357 High Road, Wembley, Middlesex, HA9 6BZ	Telephone: 020 8937 5262 Fax: 020 8937 5301 Website: www.brent.gov.uk
10	<b>Health and Safety Executive</b> 5S.2 Redgrave Court, Merton Road, Bootle, L20 7HS	Website: www.hse.gov.uk
11	<b>PointX</b> 7 Abbey Court, Eagle Way, Sowton, Exeter, Devon, EX2 7HY	Website: www.pointx.co.uk
12	<b>Landmark Information Group Limited</b> Imperium, Imperial Way, Reading, Berkshire, RG2 0TD	Telephone: 0844 844 9966 Fax: 0844 844 9951 Email: helpdesk@landmark.co.uk Website: www.landmark.co.uk
13	<b>Natural England</b> County Hall, Spetchley Road, Worcester, WR5 2NP	Telephone: 0300 060 3900 Email: enquiries@naturalengland.org.uk Website: www.naturalengland.org.uk
-	<b>Public Health England - Radon Survey, Centre for Radiation, Chemical and Environmental Hazards</b> Chilton, Didcot, Oxfordshire, OX11 0RQ	Telephone: 01235 822622 Fax: 01235 833891 Email: radon@phe.gov.uk Website: www.ukradon.org
-	<b>Landmark Information Group Limited</b> Imperium, Imperial Way, Reading, Berkshire, RG2 0TD	Telephone: 0844 844 9952 Fax: 0844 844 9951 Email: customerservices@landmarkinfo.co.uk Website: www.landmarkinfo.co.uk

Please note that the Environment Agency / Natural Resources Wales / SEPA have a charging policy in place for enquiries.



## Index Map

For ease of identification, your site and buffer have been split into Slices, Segments and Quadrants. These are illustrated on the Index Map opposite and explained further below.

### Slice

Each slice represents a 1:10,000 plot area (2.7km x 2.7km) for your site and buffer. A large site and buffer may be made up of several slices (represented by a red outline), that are referenced by letters of the alphabet, starting from the bottom left corner of the slice "grid". This grid does not relate to National Grid lines but is designed to give best fit over the site and buffer.

### Segment

A segment represents a 1:2,500 plot area. Segments that have plot files associated with them are shown in dark green, others in light blue. These are numbered from the bottom left hand corner within each slice.

### Quadrant

A quadrant is a quarter of a segment. These are labelled as NW, NE, SW, SE and are referenced in the datasheet to allow features to be quickly located on plots. Therefore a feature that has a quadrant reference of A7NW will be in Slice A, Segment 7 and the NW Quadrant.

A selection of organisations who provide data within this report:



Envirocheck reports are compiled from 136 different sources of data.

## Client Details

Ms M Vigano, Aecom Infrastructure & Environment UK Ltd,  
2nd Floor, St Georges House, 5 St Georges Road, London,  
SW19 4DR

## Order Details

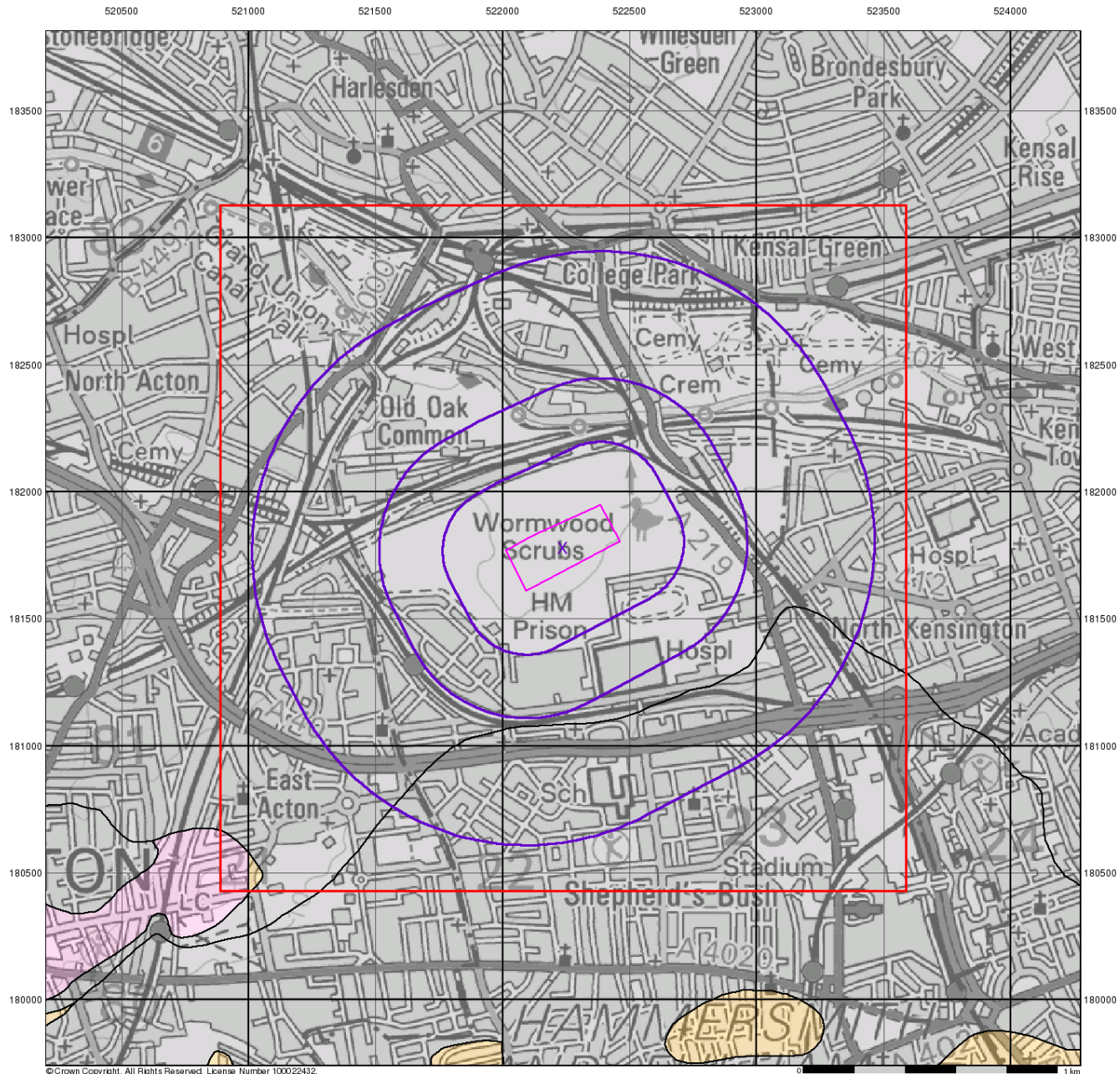
Order Number: 259484194\_1\_1  
Customer Ref: 60632092  
National Grid Reference: 522240, 181780  
Site Area (Ha): 7.22  
Search Buffer (m): 1000

## Site Details

Wormwood Scrubs, LONDON, W12 0AE

Full Terms and Conditions can be found on the following link:  
<http://www.landmarkinfo.co.uk/Terms/Show/515>





© Crown Copyright. All Rights Reserved. License Number 100022432.

# Envirocheck®

LANDMARK INFORMATION GROUP®

## Groundwater Vulnerability

### General

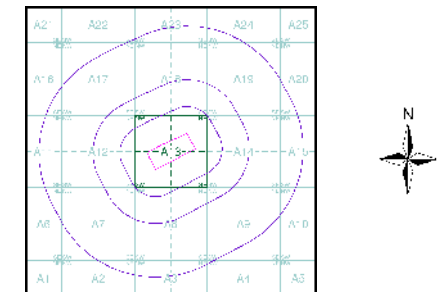
- Specified Site
- Specified Buffer(s)
- Bearing Reference Point
- Slice
- Map ID

### Agency and Hydrological

- | Bedrock Aquifers                        | Superficial Aquifers                    |
|---|---|
| High Vulnerability, Principal Aquifer   | High Vulnerability, Principal Aquifer   |
| High Vulnerability, Secondary Aquifer   | High Vulnerability, Secondary Aquifer   |
| Medium Vulnerability, Principal Aquifer | Medium Vulnerability, Principal Aquifer |
| Medium Vulnerability, Secondary Aquifer | Medium Vulnerability, Secondary Aquifer |
| Low Vulnerability, Principal Aquifer    | Low Vulnerability, Principal Aquifer    |
| Low Vulnerability, Secondary Aquifer    | Low Vulnerability, Secondary Aquifer    |

- Unproductive Aquifer
- Soluble Rock

### Site Sensitivity Context Map - Slice A



### Order Details

Order Number: 259484194\_1\_1  
 Customer Ref: 60632092  
 National Grid Reference: 522240, 181780  
 Slice: A  
 Site Area (Ha): 7.22  
 Search Buffer (m): 1000

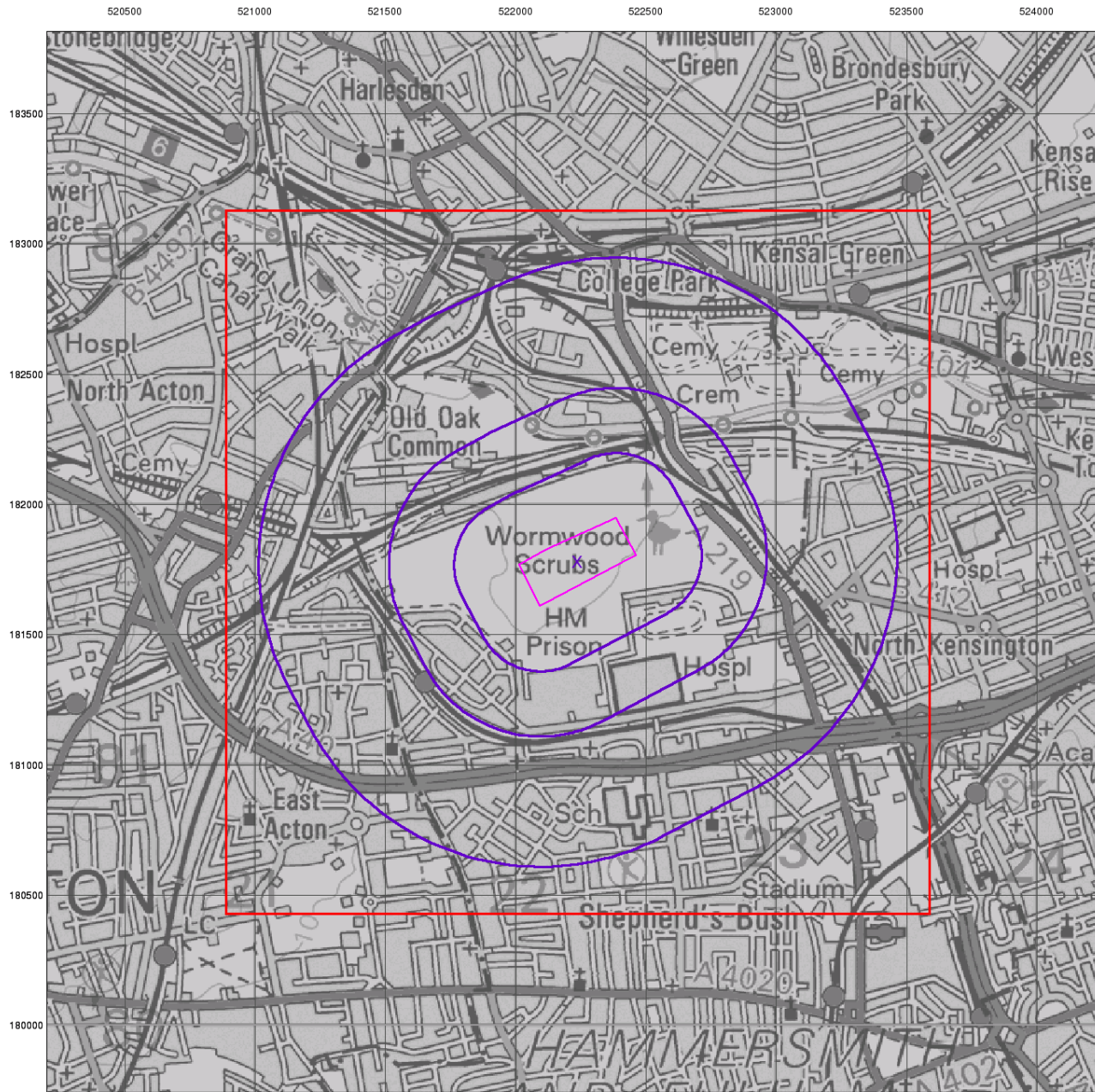
### Site Details

Wormwood Scrubs, LONDON, W12 0AE

**Landmark**  
 INFORMATION GROUP

Tel: 0844 844 9952  
 Fax: 0844 844 9951  
 Web: www.envirocheck.co.uk





© Crown Copyright. All Rights Reserved. License Number 100022432.

0 1 km

# Envirocheck®

● LANDMARK INFORMATION GROUP®

## Bedrock Aquifer Designation

### General

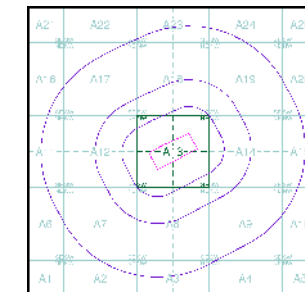
- Specified Site
- Specified Buffer(s)
- Bearing Reference Point
- Slice
- Map ID

### Agency and Hydrological

#### Geological Classes

- Principal Aquifer
- Secondary A Aquifer
- Secondary B Aquifer
- Secondary Undifferentiated
- Unproductive Strata
- Unknown
- Unknown (Lakes and Landslip)

### Site Sensitivity Context Map - Slice A



### Order Details

Order Number: 259484194\_1\_1  
 Customer Ref: 60632092  
 National Grid Reference: 522240, 181780  
 Slice: A  
 Site Area (Ha): 7.22  
 Search Buffer (m): 1000

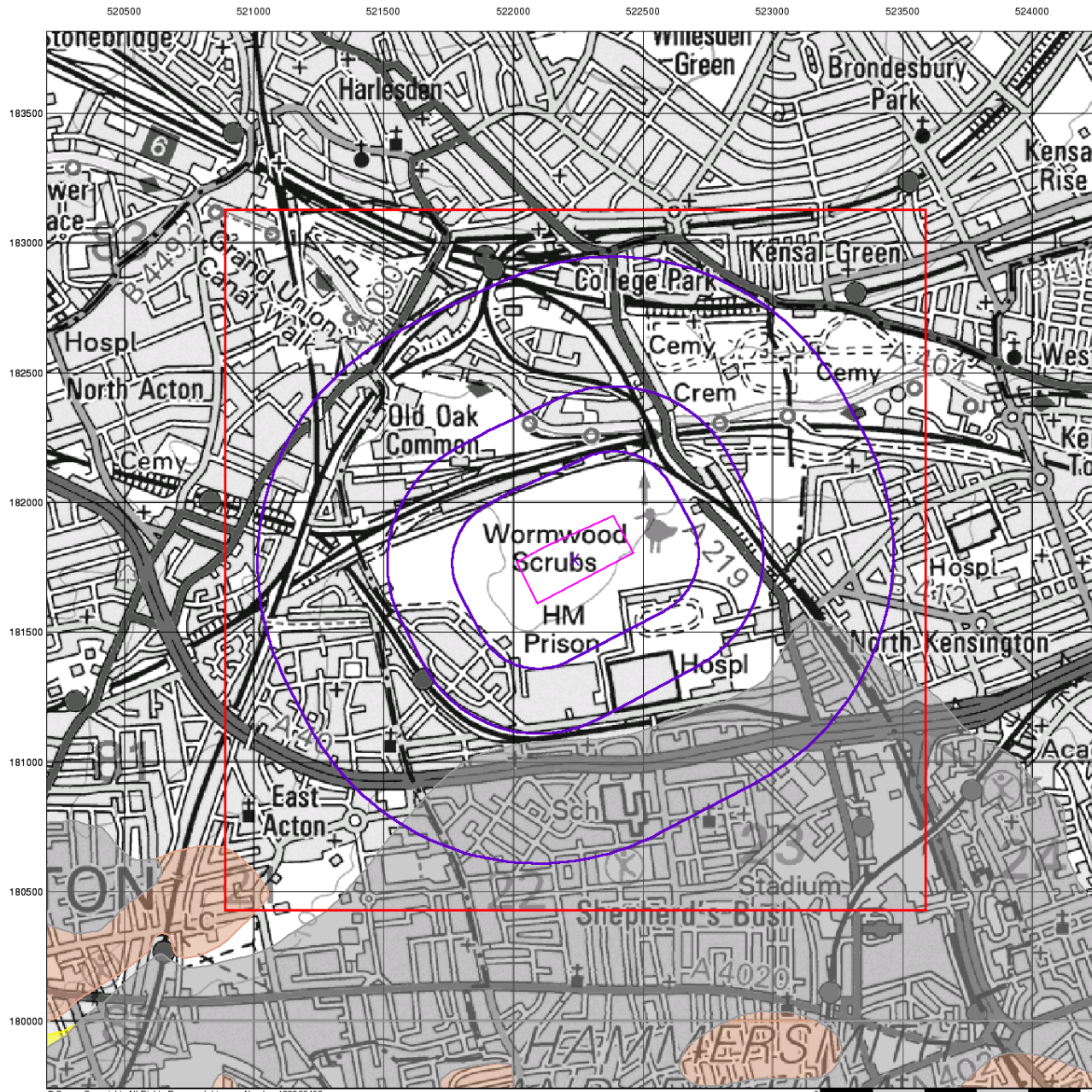
### Site Details

Wormwood Scrubs, LONDON, W12 0AE

**Landmark**  
 ● LANDMARK INFORMATION GROUP

Tel: 0844 844 9952  
 Fax: 0844 844 9951  
 Web: www.envirocheck.co.uk





© Crown Copyright. All Rights Reserved. License Number 100022432.

# Envirocheck®

LANDMARK INFORMATION GROUP®

## Superficial Aquifer Designation

### General

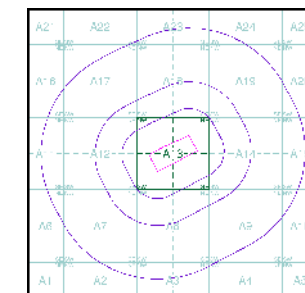
- ◆ Specified Site
- Specified Buffer(s)
- ✕ Bearing Reference Point
- Slice
- B Map ID

### Agency and Hydrological

#### Geological Classes

- Principal Aquifer
- Secondary A Aquifer
- Secondary B Aquifer
- Secondary Undifferentiated
- Unproductive Strata
- Unknown
- Unknown (Lakes and Landslip)

### Site Sensitivity Context Map - Slice A



### Order Details

Order Number: 259484194\_1\_1  
 Customer Ref: 60632092  
 National Grid Reference: 522240, 181780  
 Slice: A  
 Site Area (Ha): 7.22  
 Search Buffer (m): 1000

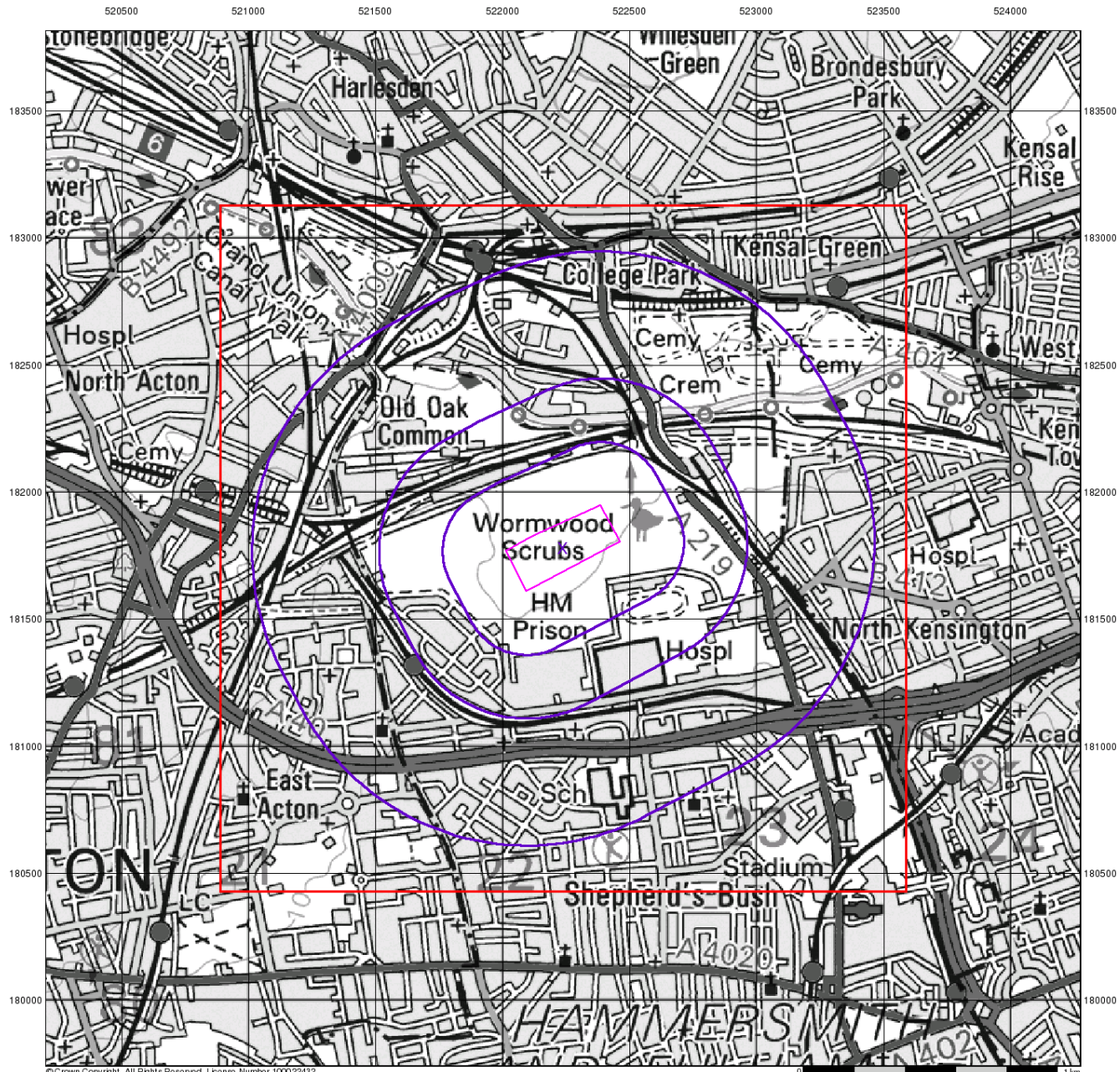
### Site Details

Wormwood Scrubs, LONDON, W12 0AE

**Landmark®**  
 INFORMATION GROUP

Tel: 0844 844 9952  
 Fax: 0844 844 9951  
 Web: www.envirocheck.co.uk





© Crown Copyright. All Rights Reserved. License Number 100022432

# Envirocheck®

LANDMARK INFORMATION GROUP®

## Source Protection Zones

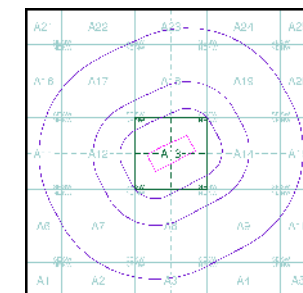
### General

- ◇ Specified Site
- Specified Buffer(s)
- X Bearing Reference Point
- Slice
- B Map ID

### Agency and Hydrological

- Inner zone (Zone 1)
- Inner zone - subsurface activity only (Zone 1c)
- Outer zone (Zone 2)
- Outer zone - subsurface activity only (Zone 2c)
- Total catchment (Zone 3)
- Total catchment - subsurface activity only (Zone 3c)
- Special interest (Zone 4)

## Site Sensitivity Context Map - Slice A



### Order Details

Order Number: 259484194\_1\_1  
 Customer Ref: 60632092  
 National Grid Reference: 522240, 181780  
 Slice: A  
 Site Area (Ha): 7.22  
 Search Buffer (m): 1000

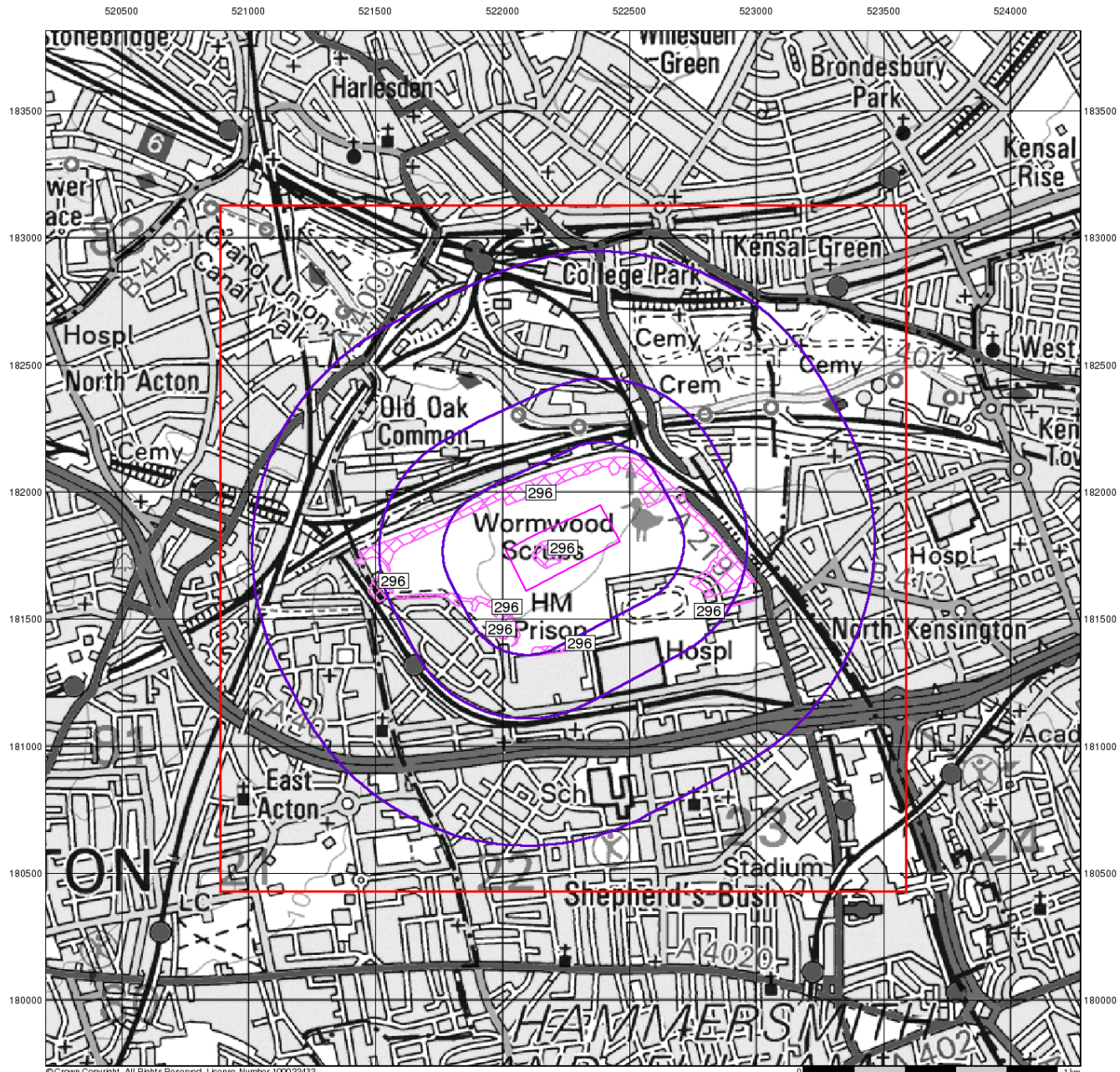
### Site Details

Wormwood Scrubs, LONDON, W12 0AE

**Landmark®**  
 INFORMATION GROUP

Tel: 0844 844 9952  
 Fax: 0844 844 9951  
 Web: www.envirocheck.co.uk










© Crown Copyright. All Rights Reserved. License Number 100022432

# Envirocheck®















LANDMARK INFORMATION GROUP®

## Sensitive Land Uses

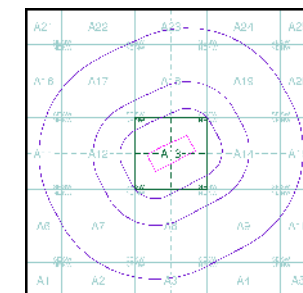
### General

-  Specified Site
-  Specified Buffer(s)
-  Bearing Reference Point
-  Slice
-  Map ID

### Sensitive Land Uses

-  Ancient Woodland
-  Area of Adopted Green Belt
-  Area of Unadopted Green Belt
-  Area of Outstanding Natural Beauty
-  Environmentally Sensitive Area
-  Forest Park
-  Local Nature Reserve
-  Marine Nature Reserve
-  National Nature Reserve
-  National Park
-  Nitrate Sensitive Area
-  Nitrate Vulnerable Zone
-  Ramsar Site
-  Site of Special Scientific Interest
-  Special Area of Conservation
-  Special Protection Area
-  World Heritage Sites

### Site Sensitivity Context Map - Slice A



### Order Details

Order Number: 259484194\_1\_1  
 Customer Ref: 60632092  
 National Grid Reference: 522240, 181780  
 Slice: A  
 Site Area (Ha): 7.22  
 Search Buffer (m): 1000

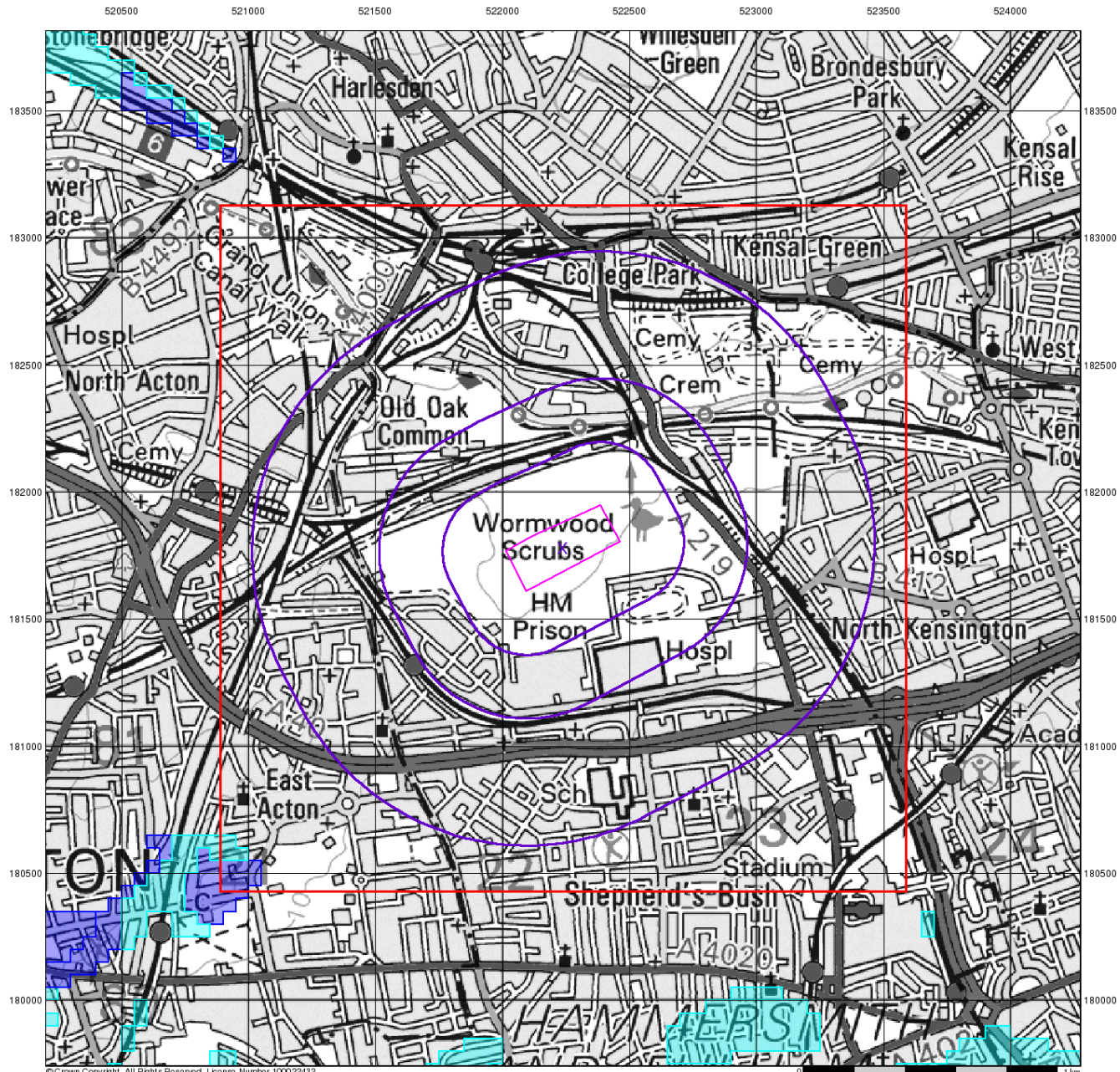
### Site Details

Wormwood Scrubs, LONDON, W12 0AE

**Landmark**  
 INFORMATION GROUP

Tel: 0844 844 9952  
 Fax: 0844 844 9951  
 Web: www.envirocheck.co.uk





© Crown Copyright. All Rights Reserved. License Number 100022432

# Envirocheck®

LANDMARK INFORMATION GROUP®

## BGS Flood GFS Data

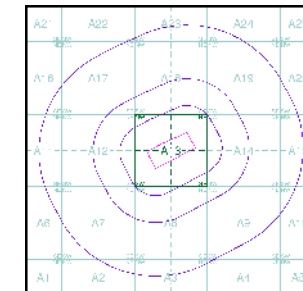
### General

- Specified Site
- Specified Buffer(s)
- Bearing Reference Point
- Slice

### Agency and Hydrological (Flood)

- Limited Potential for Groundwater Flooding to Occur
- Potential for Groundwater Flooding of Property Situated Below Ground Level
- Potential for Groundwater Flooding to Occur at Surface

## Site Sensitivity Context Map - Slice A



## Order Details

Order Number: 259484194\_1\_1  
 Customer Ref: 60632092  
 National Grid Reference: 522240, 181780  
 Slice: A  
 Site Area (Ha): 7.22  
 Search Buffer (m): 1000

## Site Details

Wormwood Scrubs, LONDON, W12 0AE

**Landmark®**  
 INFORMATION GROUP

Tel: 0844 844 9952  
 Fax: 0844 844 9951  
 Web: www.envirocheck.co.uk

## General

- Specified Site
- Specified Buffer(s)
- Bearing Reference Point
- Map ID
- Several of Type at Location
- Pylon
- Overhead Transmission Line

## Agency and Hydrological

- Contaminated Land Register Entry or Notice (Location)
- Contaminated Land Register Entry or Notice
- Discharge Consent
- Enforcement or Prohibition Notice
- Integrated Pollution Control
- Integrated Pollution Prevention Control
- Local Authority Integrated Pollution Prevention and Control
- Local Authority Pollution Prevention and Control Enforcement
- Pollution Incident to Controlled Waters
- Prosecution Relating to Authorised Processes
- Prosecution Relating to Controlled Waters
- Registered Radioactive Substance
- River Network or Water Feature
- River Quality Sampling Point
- Substantiated Pollution Incident Register
- Water Abstraction
- Water Industry Act Referral

## Waste

- BGS Recorded Landfill Site (Location)
- BGS Recorded Landfill Site
- EA Historic Landfill (Buffered Point)
- EA Historic Landfill (Polygon)
- Integrated Pollution Control Registered Waste Site
- Licensed Waste Management Facility (Landfill Boundary)
- Licensed Waste Management Facility (Location)
- Local Authority Recorded Landfill Site (Location)
- Local Authority Recorded Landfill Site
- Potentially Infilled Land (Non-water)
- Potentially Infilled Land (Non-water)
- Potentially Infilled Land (Non-water)
- Potentially Infilled Land (Water)
- Potentially Infilled Land (Water)
- Potentially Infilled Land (Water)
- Registered Landfill Site
- Registered Landfill Site (Location)
- Registered Landfill Site (Point Buffered to 100m)
- Registered Landfill Site (Point Buffered to 250m)
- Registered Waste Transfer Site (Location)
- Registered Waste Transfer Site
- Registered Waste Treatment or Disposal Site (Location)
- Registered Waste Treatment or Disposal Site

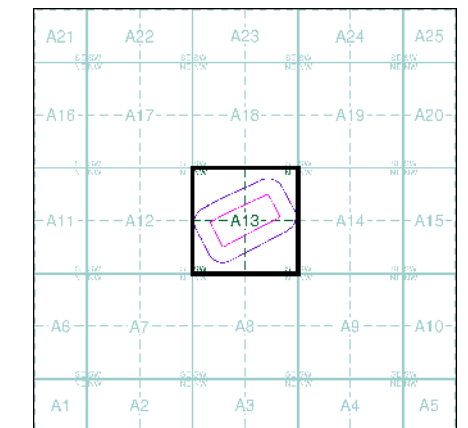
## Hazardous Substances

- COMAH Site
- Explosive Site
- NIHHS Site
- Planning Hazardous Substance Consent
- Planning Hazardous Substance Enforcement

## Geological

- BGS Recorded Mineral Site

## Site Sensitivity Map - Segment A13

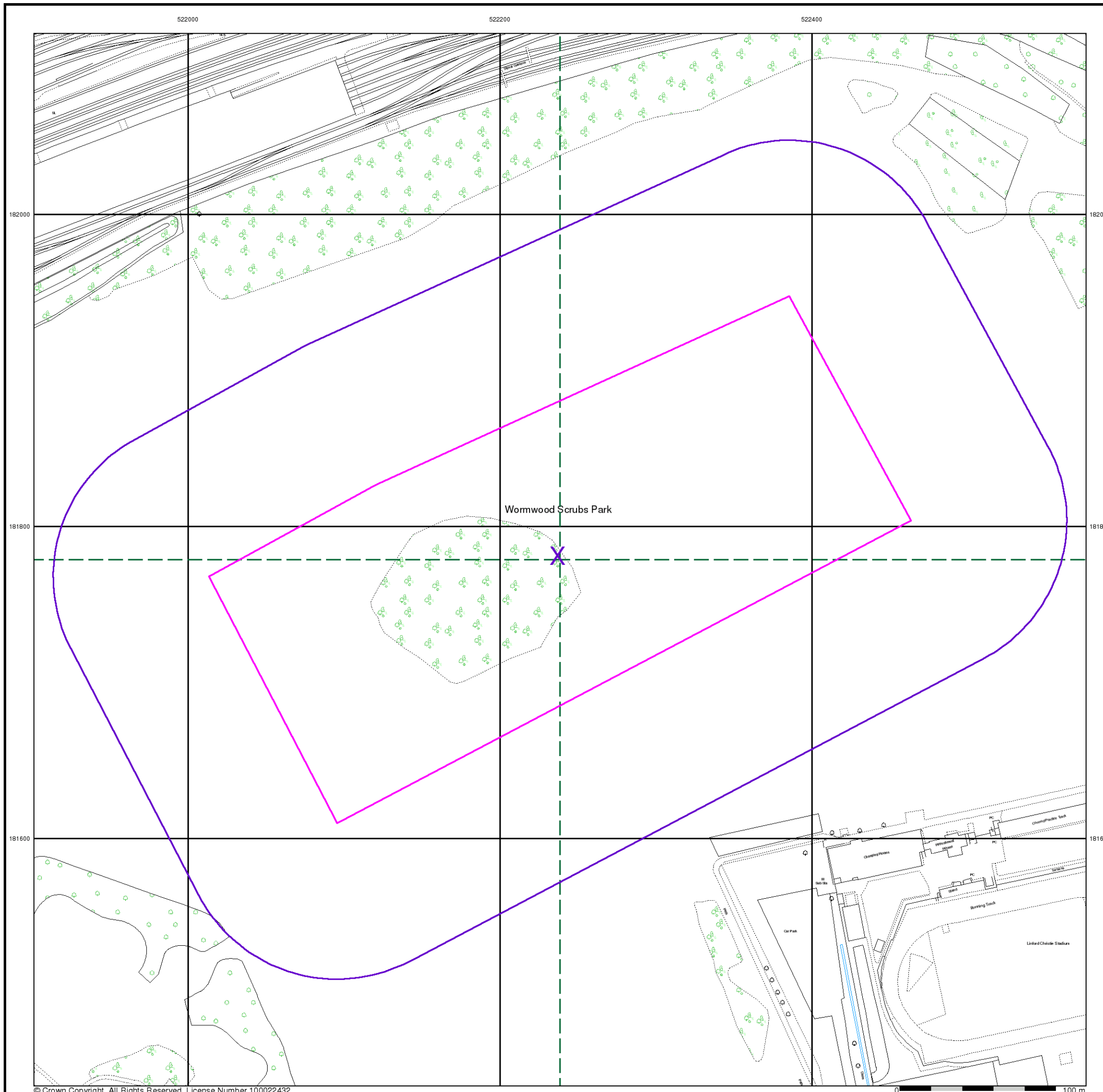


## Order Details

Order Number: 259484194\_1\_1  
 Customer Ref: 60632092  
 National Grid Reference: 522240, 181780  
 Slice: A  
 Site Area (Ha): 7.22  
 Plot Buffer (m): 100

## Site Details

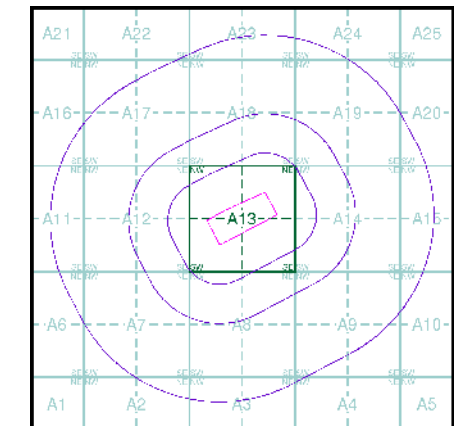
Wormwood Scrubs, LONDON, W12 0AE





- General**
- Specified Site
  - Specified Buffer(s)
  - Bearing Reference Point
  - Map ID
  - Several of Type at Location
- Agency and Hydrological**
- Contaminated Land Register Entry or Notice (Location)
  - Contaminated Land Register Entry or Notice
  - Discharge Consent
  - Enforcement or Prohibition Notice
  - Integrated Pollution Control
  - Integrated Pollution Prevention and Control
  - Local Authority Integrated Pollution Prevention and Control
  - Local Authority Pollution Prevention and Control Enforcement
  - Local Authority Pollution Prevention and Control Enforcement
  - Pollution Incident to Controlled Waters
  - Prosecution Relating to Authorised Processes
  - Prosecution Relating to Controlled Waters
  - Registered Radioactive Substance
  - River Network or Water Feature
  - River Quality Sampling Point
  - Substantiated Pollution Incident Register
  - Water Abstraction
  - Water Industry Act Referral
- Hazardous Substances**
- COMAH Site
  - Explosive Site
  - NIHHS Site
  - Planning Hazardous Substance Consent
  - Planning Hazardous Substance Enforcement
  - BGS Recorded Mineral Site
- Waste**
- BGS Recorded Landfill Site (Location)
  - BGS Recorded Landfill Site
  - EA Historic Landfill (Buffered Point)
  - EA Historic Landfill (Polygon)
  - Integrated Pollution Control Registered Waste Site
  - Licensed Waste Management Facility (Landfill Boundary)
  - Licensed Waste Management Facility (Location)
  - Local Authority Recorded Landfill Site (Location)
  - Local Authority Recorded Landfill Site
  - Potentially Infilled Land (Non-water)
  - Potentially Infilled Land (Non-water)
  - Potentially Infilled Land (Non-water)
  - Potentially Infilled Land (Water)
  - Potentially Infilled Land (Water)
  - Potentially Infilled Land (Water)
  - Registered Landfill Site
  - Registered Landfill Site (Location)
  - Registered Landfill Site (Point Buffered to 100m)
  - Registered Landfill Site (Point Buffered to 250m)
  - Registered Waste Transfer Site (Location)
  - Registered Waste Transfer Site
  - Registered Waste Treatment or Disposal Site (Location)
  - Registered Waste Treatment or Disposal Site

## Site Sensitivity Map - Slice A

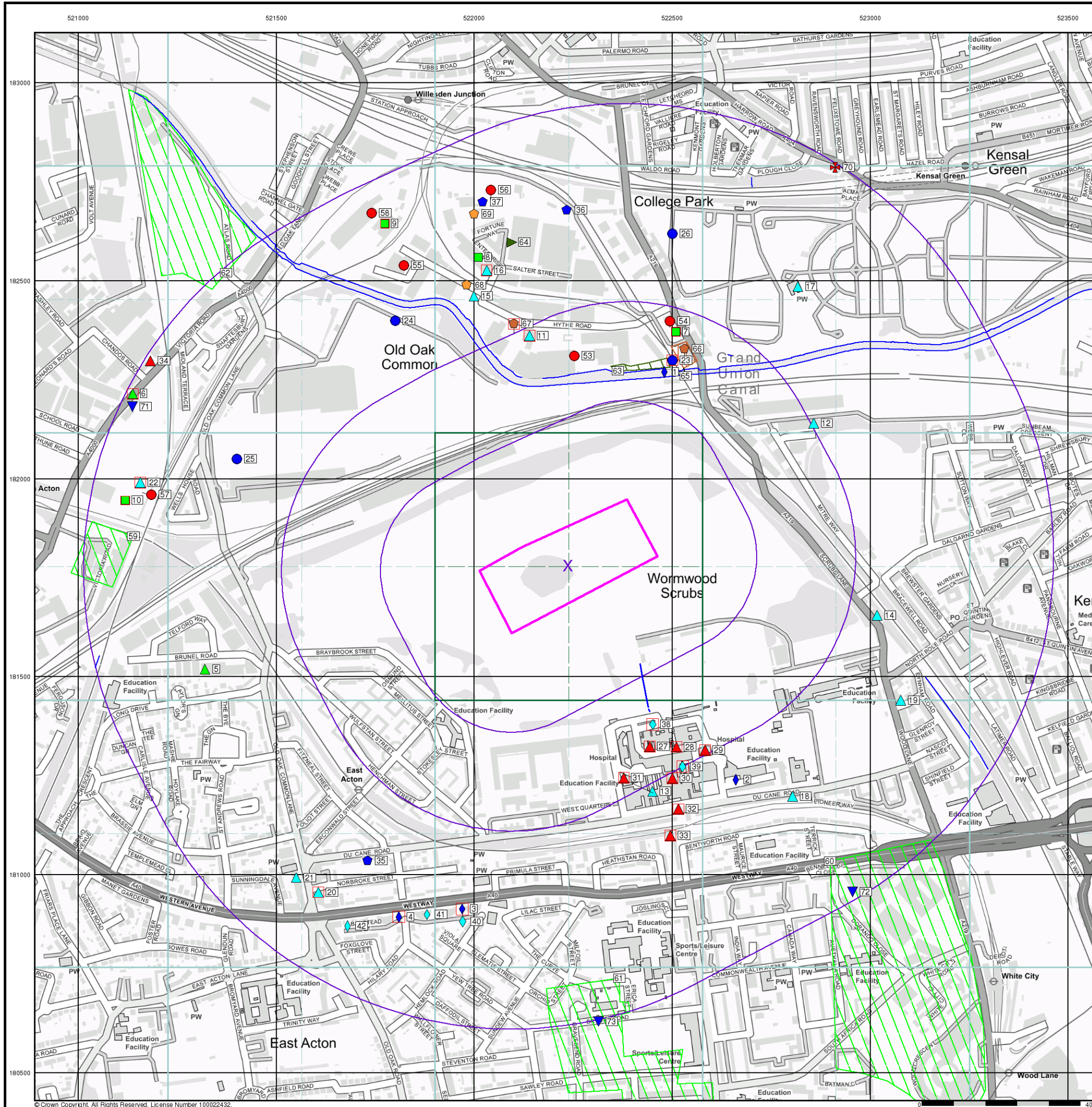


## Order Details

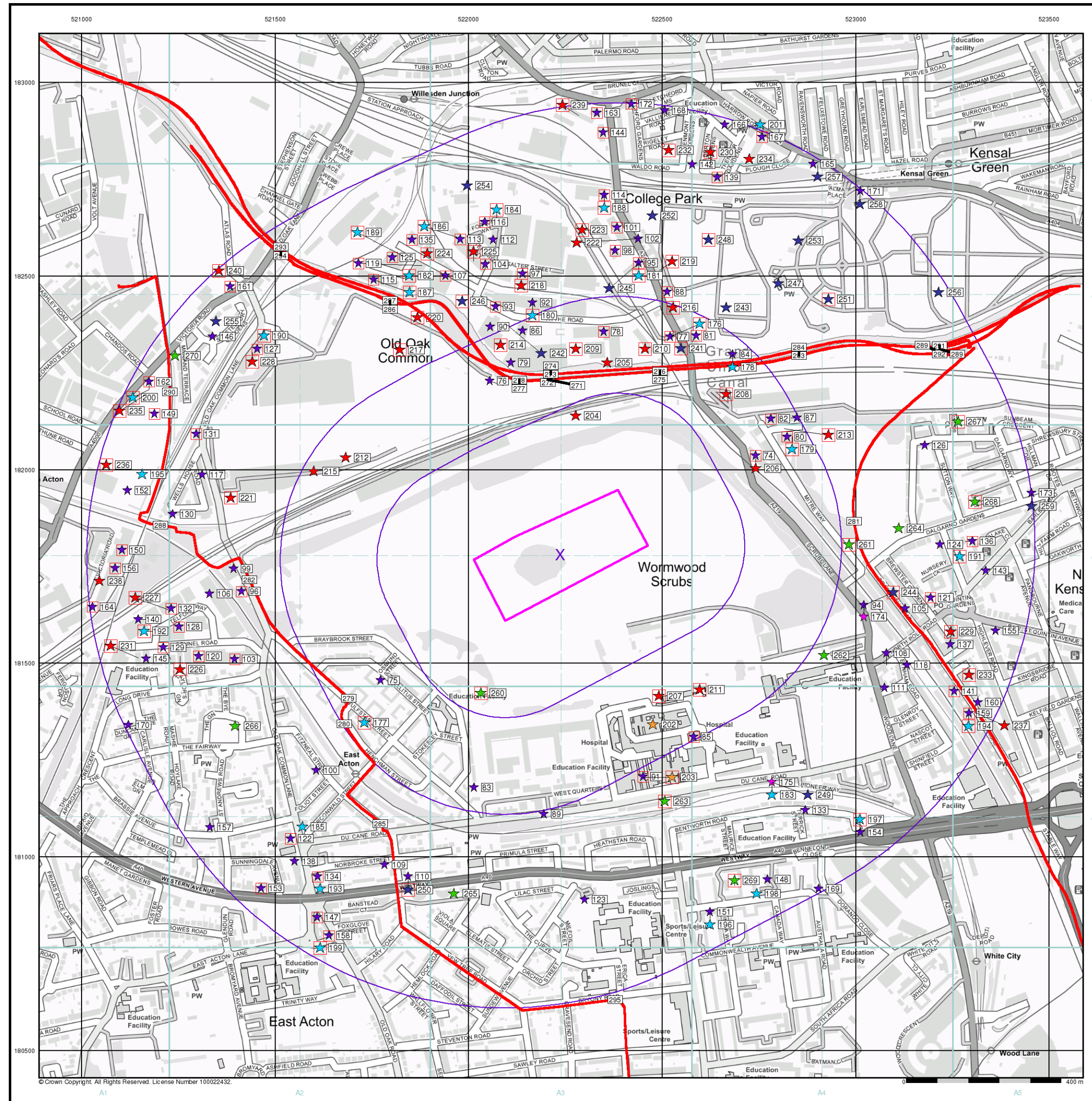
Order Number: 259484194\_1\_1  
 Customer Ref: 60632092  
 National Grid Reference: 522240, 181780  
 Slice: A  
 Site Area (Ha): 7.22  
 Search Buffer (m): 1000

## Site Details

Wormwood Scrubs, LONDON, W12 0AE







# Envirocheck®

LANDMARK INFORMATION GROUP®

## Industrial Land Use Map

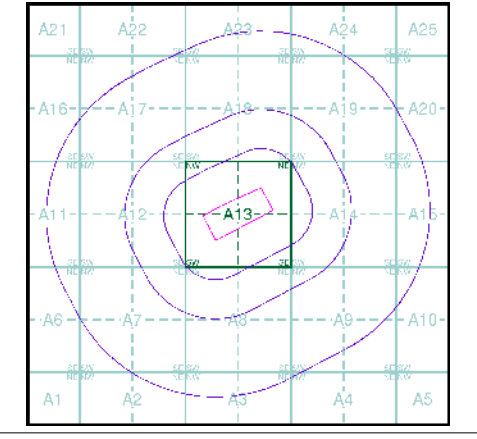
### General

- Specified Site
- Specified Buffer(s)
- Bearing Reference Point
- Slice
- Map ID

### Industrial Land Use

- Contemporary Trade Directory Entry
- Fuel Station Entry
- Gas Pipeline
- Points of Interest - Commercial Services
- Points of Interest - Education and Health
- Points of Interest - Manufacturing and Production
- Points of Interest - Public Infrastructure
- Points of Interest - Recreational and Environmental
- Underground Electrical Cables

## Industrial Land Use Map - Slice A



### Order Details

Order Number: 259484194\_1\_1  
 Customer Ref: 60632092  
 National Grid Reference: 522240, 181780  
 Slice: A  
 Site Area (Ha): 7.22  
 Search Buffer (m): 1000

### Site Details

Wormwood Scrubs, LONDON, W12 0AE

**Landmark**  
 INFORMATION GROUP

Tel: 0844 844 9952  
 Fax: 0844 844 9951  
 Web: www.envirocheck.co.uk





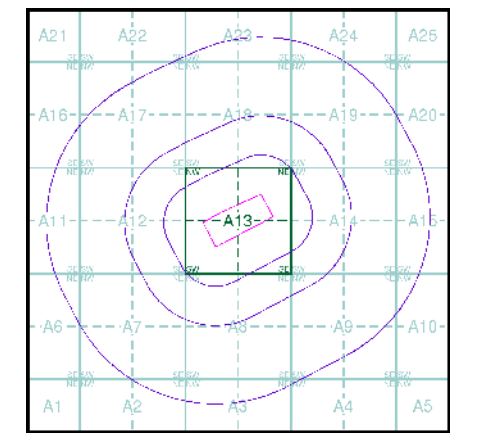
### General

- Specified Site
- Specified Buffer(s)
- Bearing Reference Point

### Agency and Hydrological (Flood)

- Extreme Flooding from Rivers or Sea without Defences (Zone 2)
- Flooding from Rivers or Sea without Defences (Zone 3)
- Area Benefiting from Flood Defence
- Flood Water Storage Areas
- Flood Defence

### Flood Map - Slice A



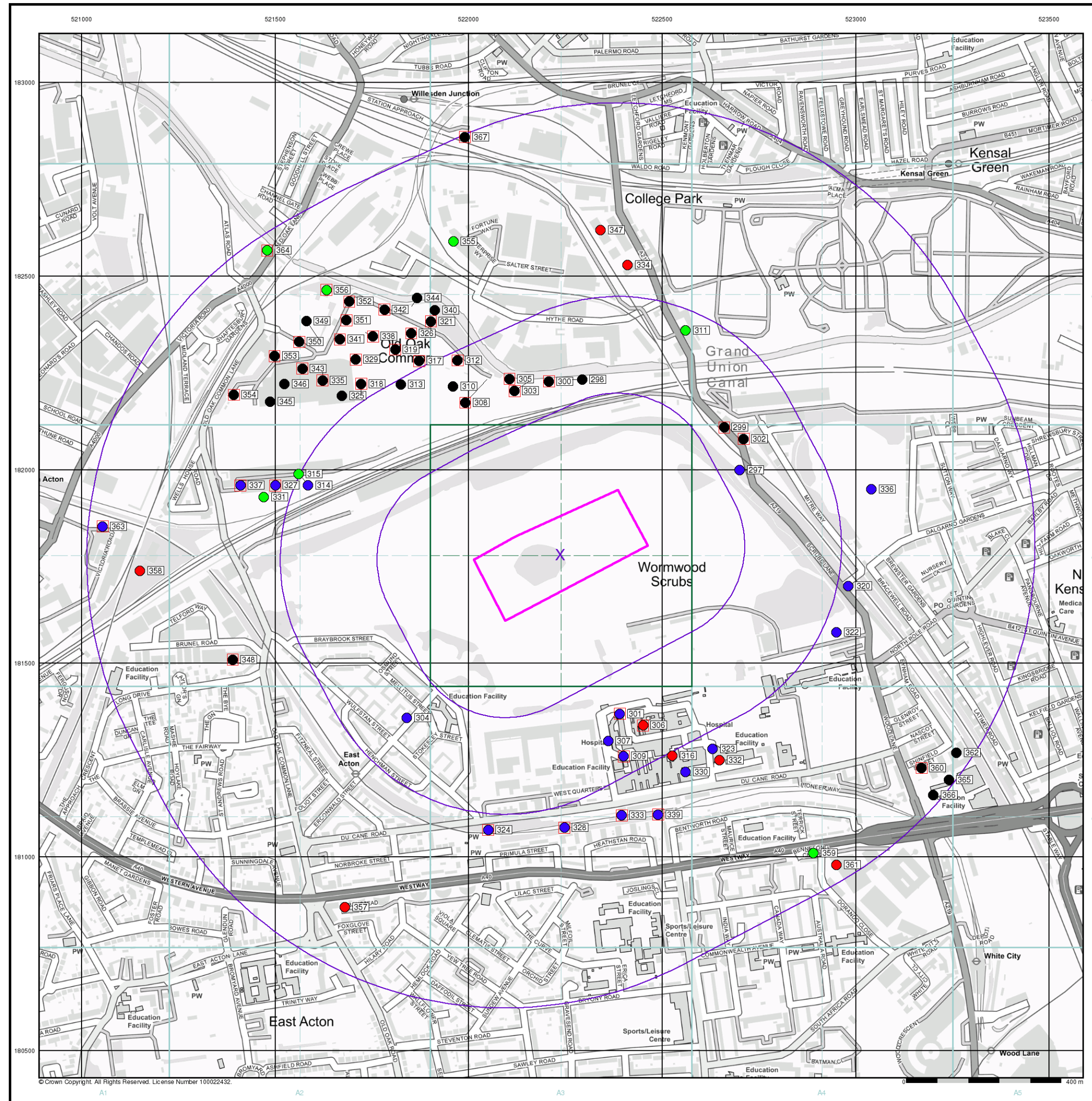
### Order Details

Order Number: 259484194\_1\_1  
 Customer Ref: 60632092  
 National Grid Reference: 522240, 181780  
 Slice: A  
 Site Area (Ha): 7.22  
 Search Buffer (m): 1000

### Site Details

Wormwood Scrubs, LONDON, W12 0AE





### General

- Specified Site
- Specified Buffer(s)
- ✕ Bearing Reference Point
- Map ID
- Several of Type at Location

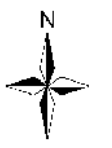
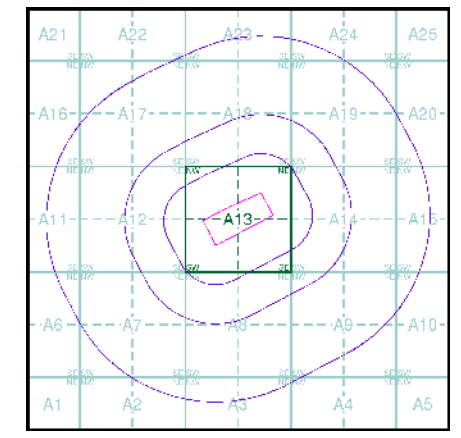
### Agency and Hydrological (Boreholes)

- BGS Borehole Depth 0 - 10m
- BGS Borehole Depth 10 - 30m
- BGS Borehole Depth 30m +
- Confidential
- Other

For Borehole information please refer to the Borehole .csv file which accompanied this slice.

A copy of the BGS Borehole Ordering Form is available to download from the Support section of [www.envirocheck.co.uk](http://www.envirocheck.co.uk).

### Borehole Map - Slice A



### Order Details

Order Number: 259484194\_1\_1  
 Customer Ref: 60632092  
 National Grid Reference: 522240, 181780  
 Slice: A  
 Site Area (Ha): 7.22  
 Search Buffer (m): 1000

### Site Details

Wormwood Scrubs, LONDON, W12 0AE





### General

- Specified Site
- Specified Buffer(s)
- Bearing Reference Point

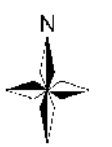
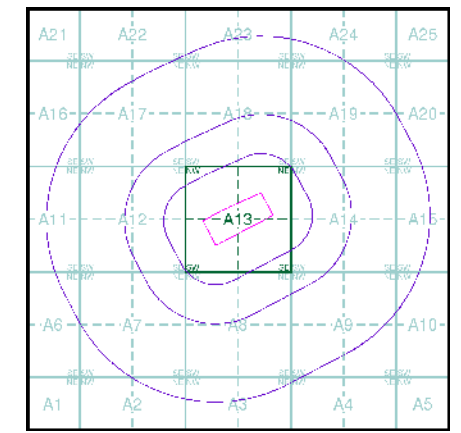
### OS Water Network Data

- |              |                         |
|--------------|-------------------------|
| Canal        | Drain                   |
| Reservoir    | Other                   |
| Foreshore    | Lake                    |
| Marsh        | Transfer                |
| Tidal River  | Lock Or Flight Of Locks |
| Inland River | Sea                     |

### Contours (height in meters)

- Standard Contour 105
- Master Contour 100
- Spot Height 167.3
- MLW Mean Low Water
  - MHW Mean High Water

### OS Water Network Map - Slice A



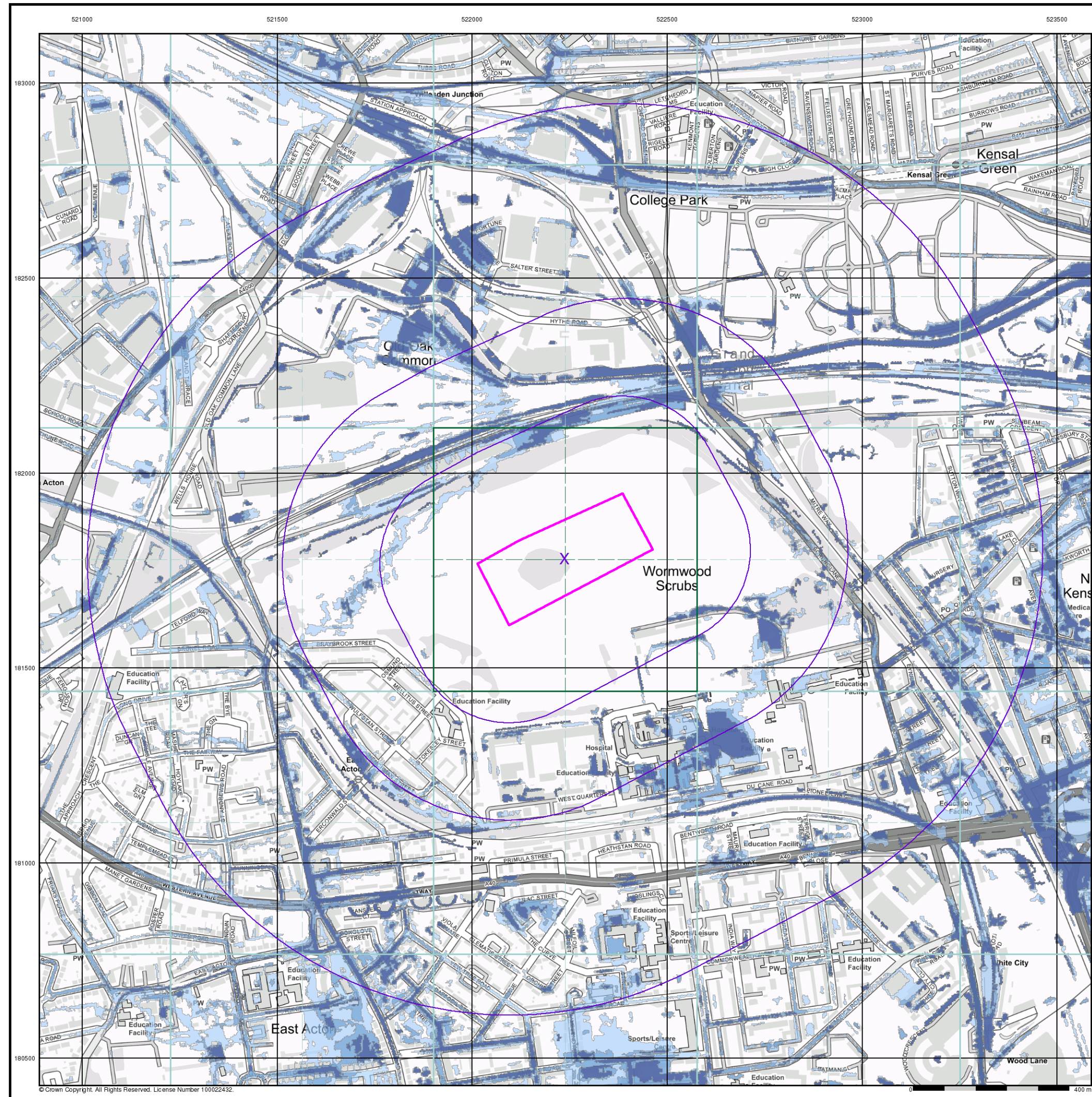
### Order Details

Order Number: 259484194\_1\_1  
 Customer Ref: 60632092  
 National Grid Reference: 522240, 181780  
 Slice: A  
 Site Area (Ha): 7.22  
 Search Buffer (m): 1000

### Site Details

Wormwood Scrubs, LONDON, W12 0AE





### General

- Specified Site
- Specified Buffer(s)
- Bearing Reference Point

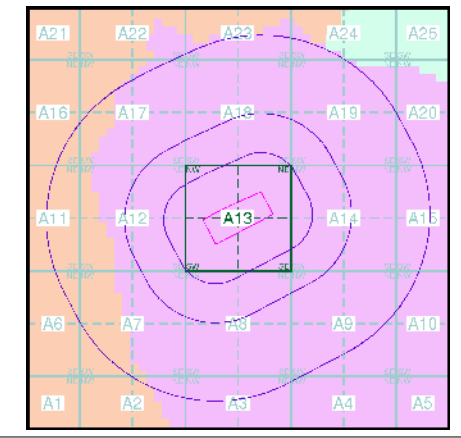
### Risk of Flooding from Surface Water

- High - 30 Year Return
- Medium - 100 Year Return
- Low - 1000 Year Return

### Suitability

- See the suitability map below
- National to county
  - County to town
  - Town to street
  - Street to parcels of land
  - Property

### E/NRW Suitability Map - Slice A



### Order Details

Order Number: 259484194\_1\_1  
 Customer Ref: 60632092  
 National Grid Reference: 522240, 181780  
 Slice: A  
 Site Area (Ha): 7.22  
 Search Buffer (m): 1000

### Site Details

Wormwood Scrubs, LONDON, W12 0AE



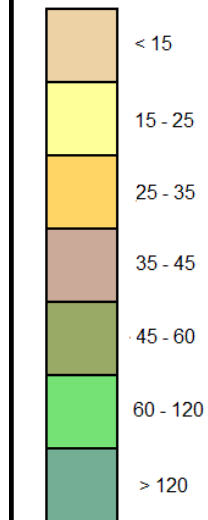
## General

- ◊ Specified Site
- Specified Buffer(s)
- X Bearing Reference Point

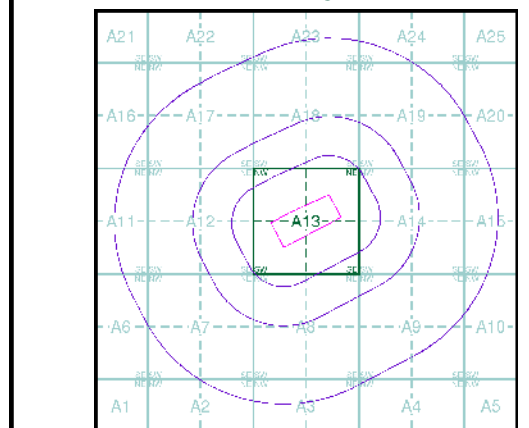
## Urban Soil Chemistry Arsenic

- BGS Urban Soil Chemistry Measured Concentration Values (mg/kg)

Arsenic Concentrations mg/kg



## Urban Soil Chemistry Arsenic - Slice A

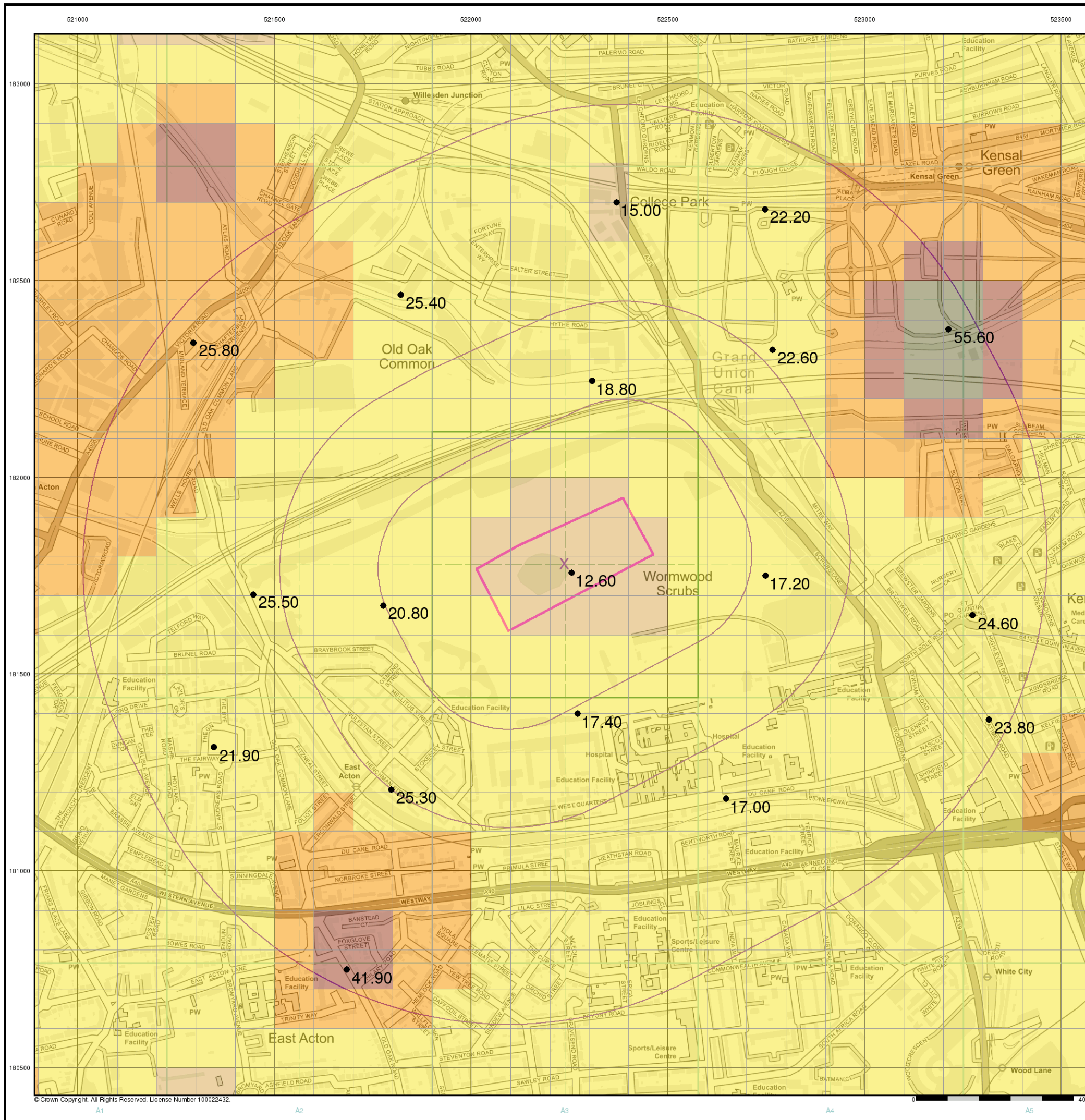


## Order Details

Order Details: 259484194\_1\_1  
 Customer Ref: 60632092  
 National Grid Reference: 522240, 181780  
 Slice: A  
 Site Area (Ha): 7.22  
 Search Buffer (m): 1000

## Site Details

Wormwood Scrubs, LONDON, W12 0AE



© Crown Copyright. All Rights Reserved. License Number 100022432.





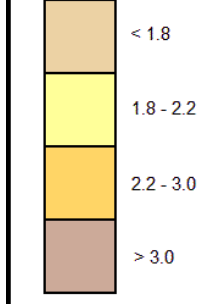
### General

- Specified Site
- Specified Buffer(s)
- Bearing Reference Point

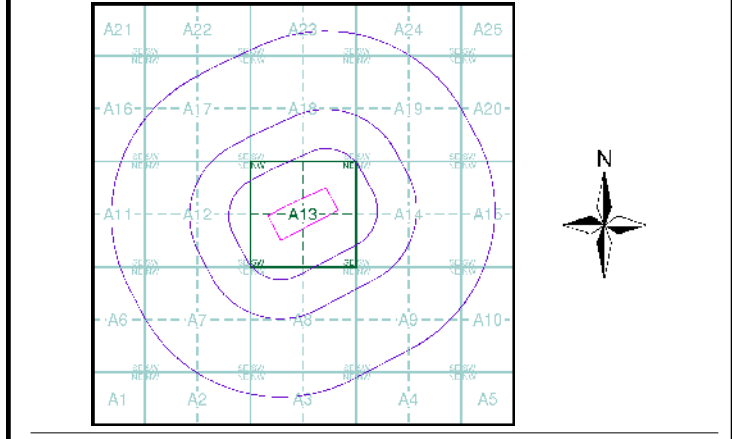
### Urban Soil Chemistry Cadmium

● BGS Urban Soil Chemistry Measured Concentration Values (mg/kg)

Cadmium Concentrations mg/kg



### Urban Soil Chemistry Cadmium - Slice A



### Order Details

Order Details: 259484194\_1\_1  
 Customer Ref: 60632092  
 National Grid Reference: 522240, 181780  
 Slice: A  
 Site Area (Ha): 7.22  
 Search Buffer (m): 1000

### Site Details

Wormwood Scrubs, LONDON, W12 0AE





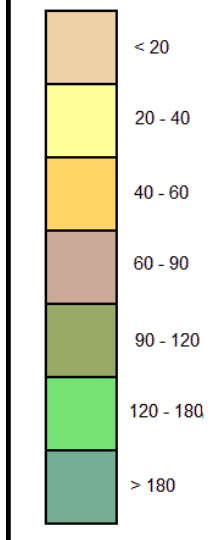
### General

- Specified Site
- Specified Buffer(s)
- X Bearing Reference Point

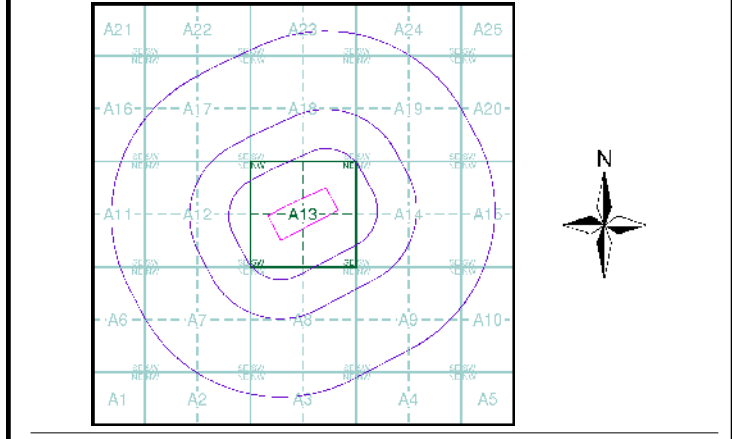
### Urban Soil Chemistry Chromium

● BGS Urban Soil Chemistry Measured Concentration Values (mg/kg)

Chromium Concentrations mg/kg



### Urban Soil Chemistry Chromium - Slice A



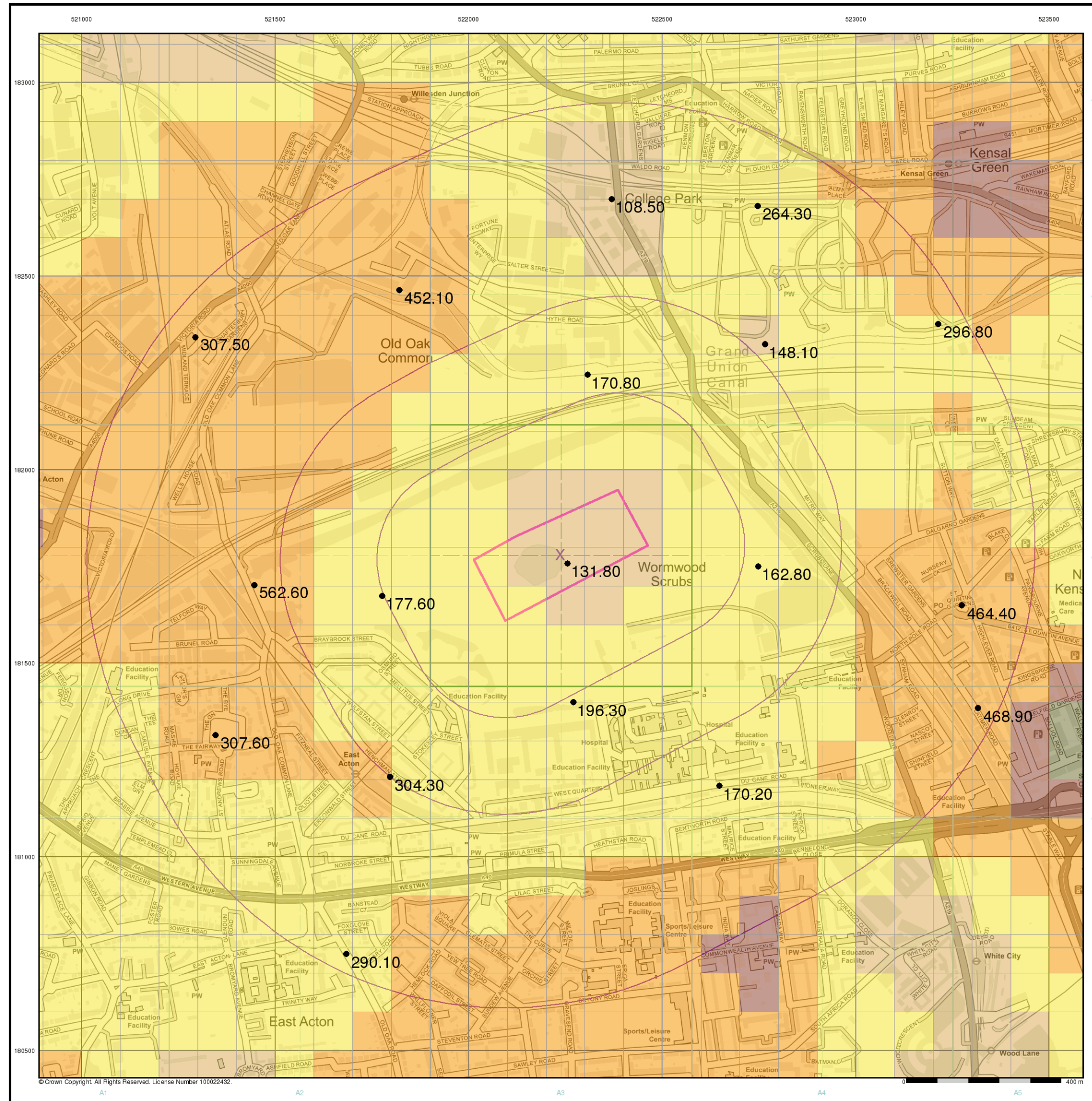
### Order Details

Order Details: 259484194\_1\_1  
 Customer Ref: 60632092  
 National Grid Reference: 522240, 181780  
 Slice: A  
 Site Area (Ha): 7.22  
 Search Buffer (m): 1000

### Site Details

Wormwood Scrubs, LONDON, W12 0AE





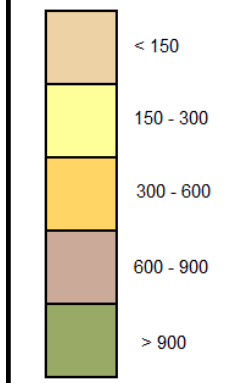
### General

- Specified Site
- Specified Buffer(s)
- X Bearing Reference Point

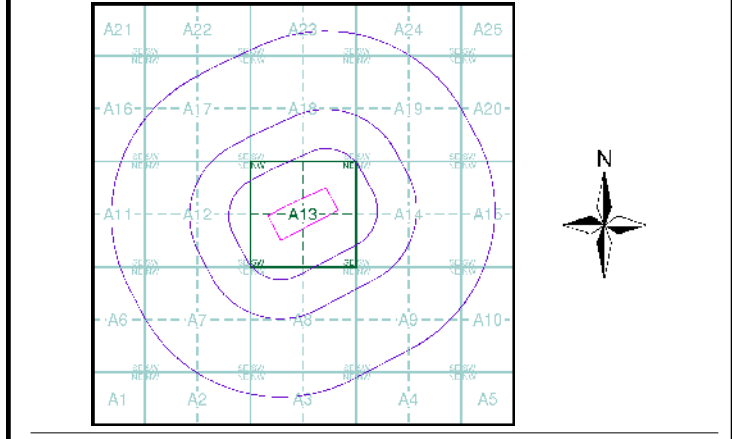
### Urban Soil Chemistry Lead

● BGS Urban Soil Chemistry Measured Concentration Values (mg/kg)

Lead Concentrations mg/kg



### Urban Soil Chemistry Lead - Slice A



### Order Details

Order Details: 259484194\_1\_1  
 Customer Ref: 60632092  
 National Grid Reference: 522240, 181780  
 Slice: A  
 Site Area (Ha): 7.22  
 Search Buffer (m): 1000

### Site Details

Wormwood Scrubs, LONDON, W12 0AE



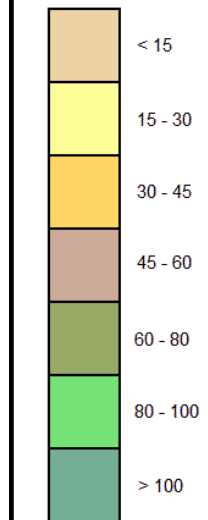
## General

- Specified Site
- Specified Buffer(s)
- X Bearing Reference Point

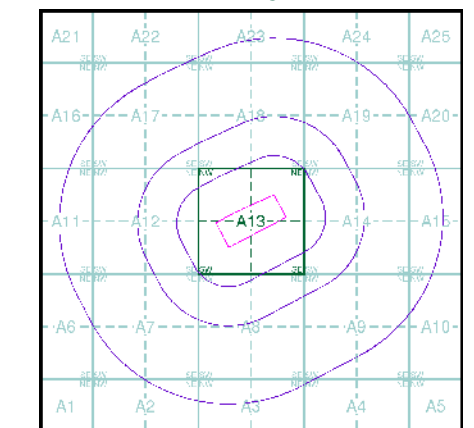
## Urban Soil Chemistry Nickel

● BGS Urban Soil Chemistry Measured Concentration Values (mg/kg)

Nickel Concentrations mg/kg



## Urban Soil Chemistry Nickel - Slice A

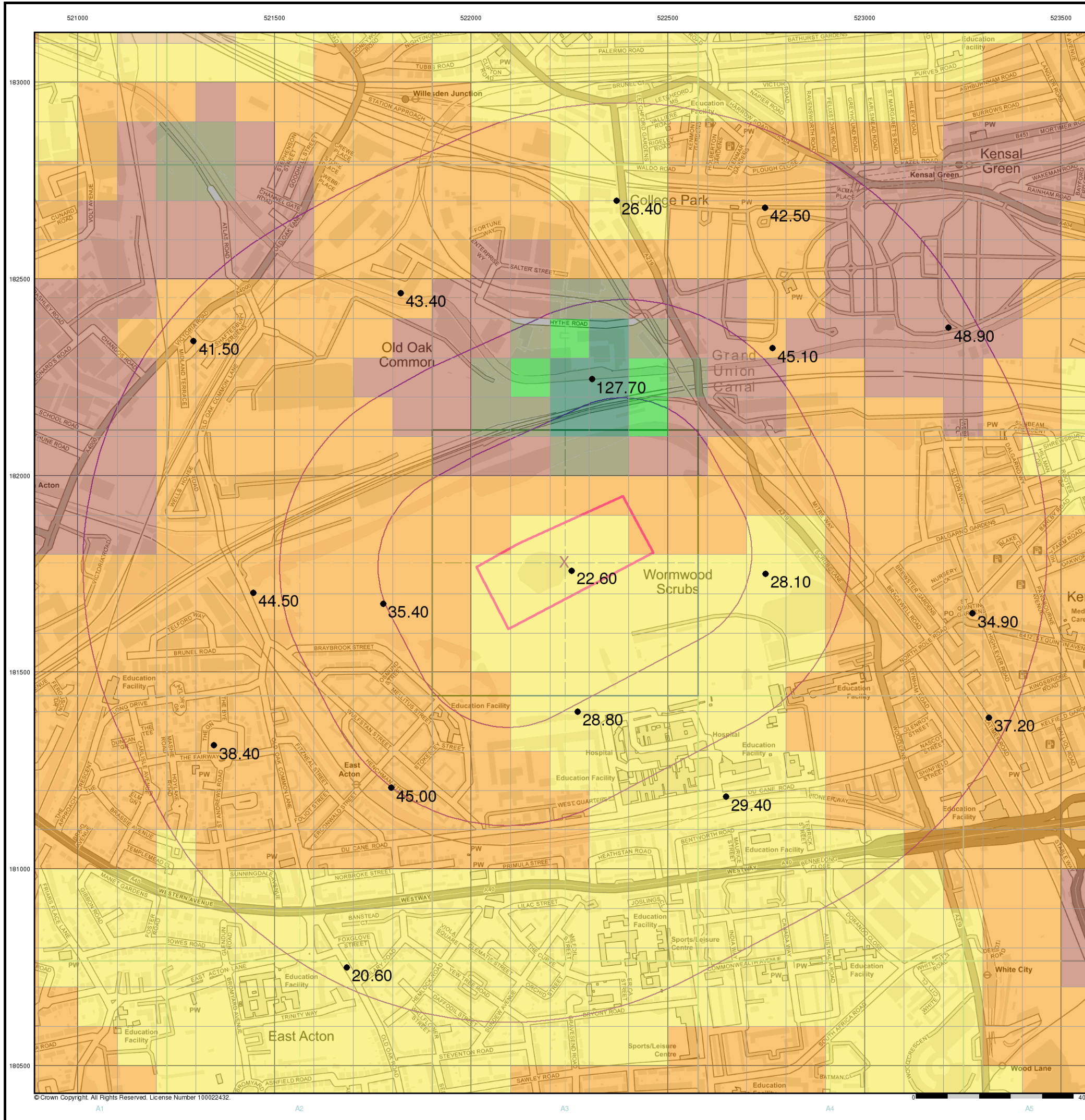


## Order Details

Order Details: 259484194\_1\_1  
 Customer Ref: 60632092  
 National Grid Reference: 522240, 181780  
 Slice: A  
 Site Area (Ha): 7.22  
 Search Buffer (m): 1000

## Site Details

Wormwood Scrubs, LONDON, W12 0AE





London

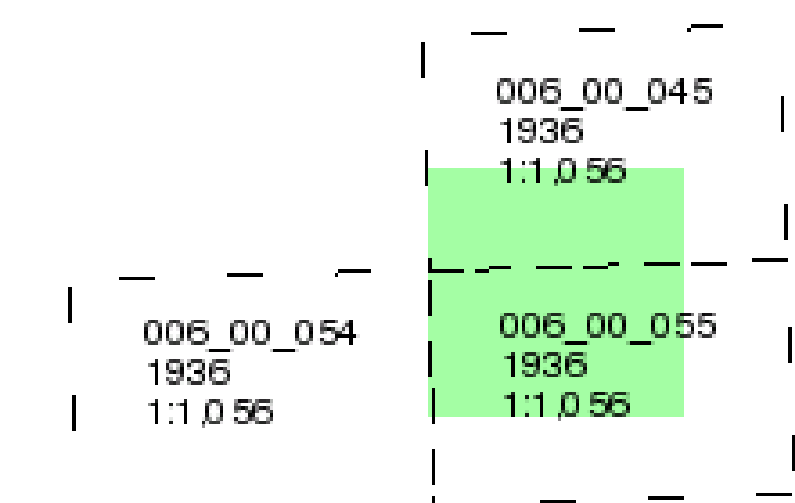
Published 1936

Source map scale - 1:1,056

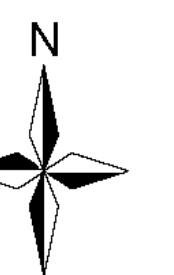
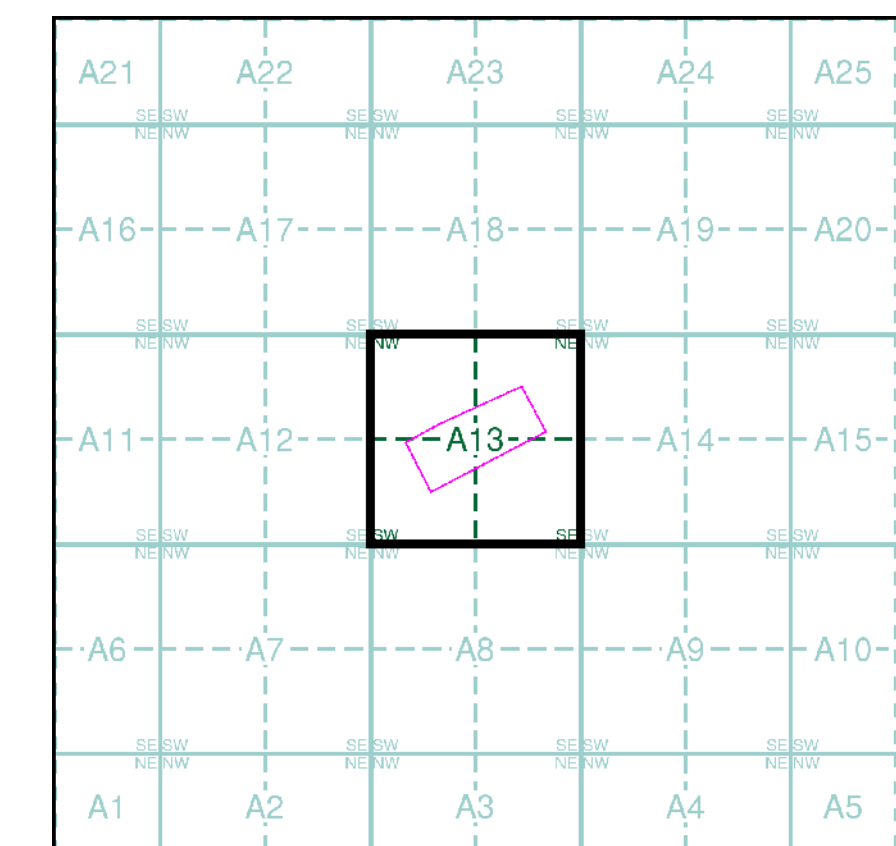
The 1:1056 scale of Ordnance Survey mapping was adopted from Ireland in 1848 and was used to survey towns with a population of over 4000, plus county towns of lesser population, in those counties mapped at the six-inch scale in 1841-55. The scale was the largest scale at which London was mapped by the Ordnance Survey and a 'skeleton' survey of the capital, showing little more than streets, street names, frontages and altitudes, was undertaken between 1848 and 1850. The majority of the 1:1056 surveys were later replaced by 1:500 surveys; although almost all the remainder were revised at this scale, sometimes more than once before 1895. The type of detail shown on the 1:1056 scale is broadly similar to that on 1:500; the apparent omission of minor details such as sewer access points and street lights may be as much a reflection of the generally earlier date of these plans, as of the specification of the map.

Please note: Due to the partial coverage of Historical Town Plans, it is possible that not all segments within an order will contain mapping. Only the segments that have Town Plan coverage will be generated.

### Map Name(s) and Date(s)



### Historical Town Plan - Segment A13

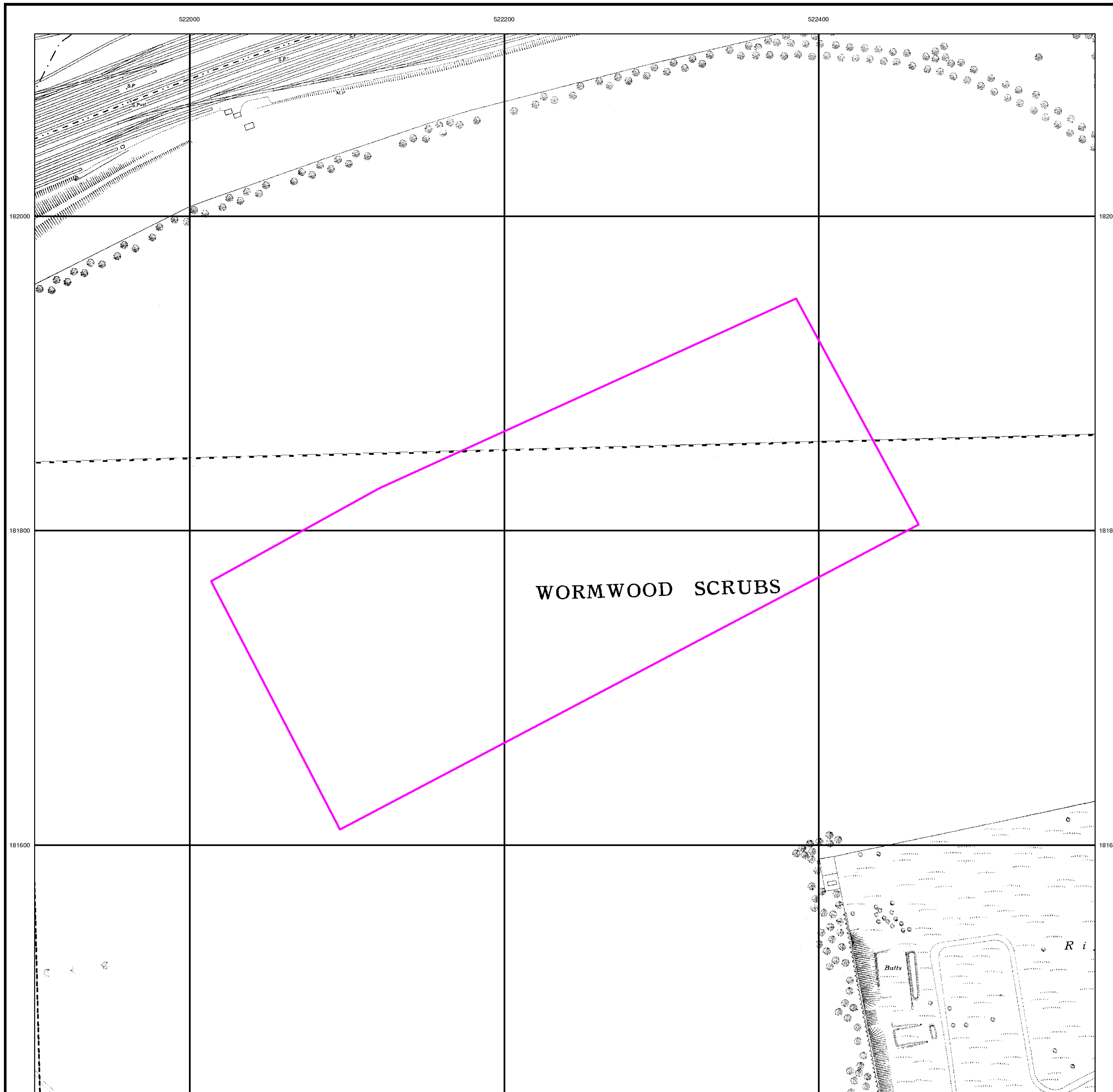


### Order Details

Order Number: 259484194\_1\_1  
 Customer Ref: 60632092  
 National Grid Reference: 522240, 181780  
 Slice: A  
 Site Area (Ha): 7.22  
 Search Buffer (m): 0

### Site Details

Wormwood Scrubs, LONDON, W12 0AE



## London

Published 1850

Source map scale - 1:5,280

The historical town plans shown derive from Ordnance Survey mapping from the early to mid 1850s. The 1:2640 scale was introduced in the early 1850s, to survey districts covered by the Local Boards of Health and for a map of the Osborne Estate of Queen Victoria. The general style is similar to that of the early 1:2500s published shortly afterwards.

1:5280 scale was surveyed shortly afterwards in the mid 1850s as general purpose mapping with a standard of content similar to the more contemporary 1:10,560 mapping. The scale was also used for a reduction of the 1:1056 'skeleton survey' of London that was undertaken between 1848 and 1850.

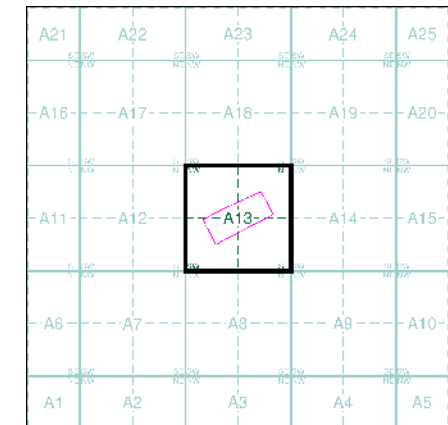
Please note: Due to the partial coverage of Historical Town Plans, it is possible that not all segments within an order will contain mapping. Only the segments that have Town Plan coverage will be generated.

### Map Name(s) and Date(s)

006\_00\_000\_NW  
1850  
1:5,280

006\_00\_000\_SW  
1850  
1:5,280

### Historical Town Plan - Segment A13

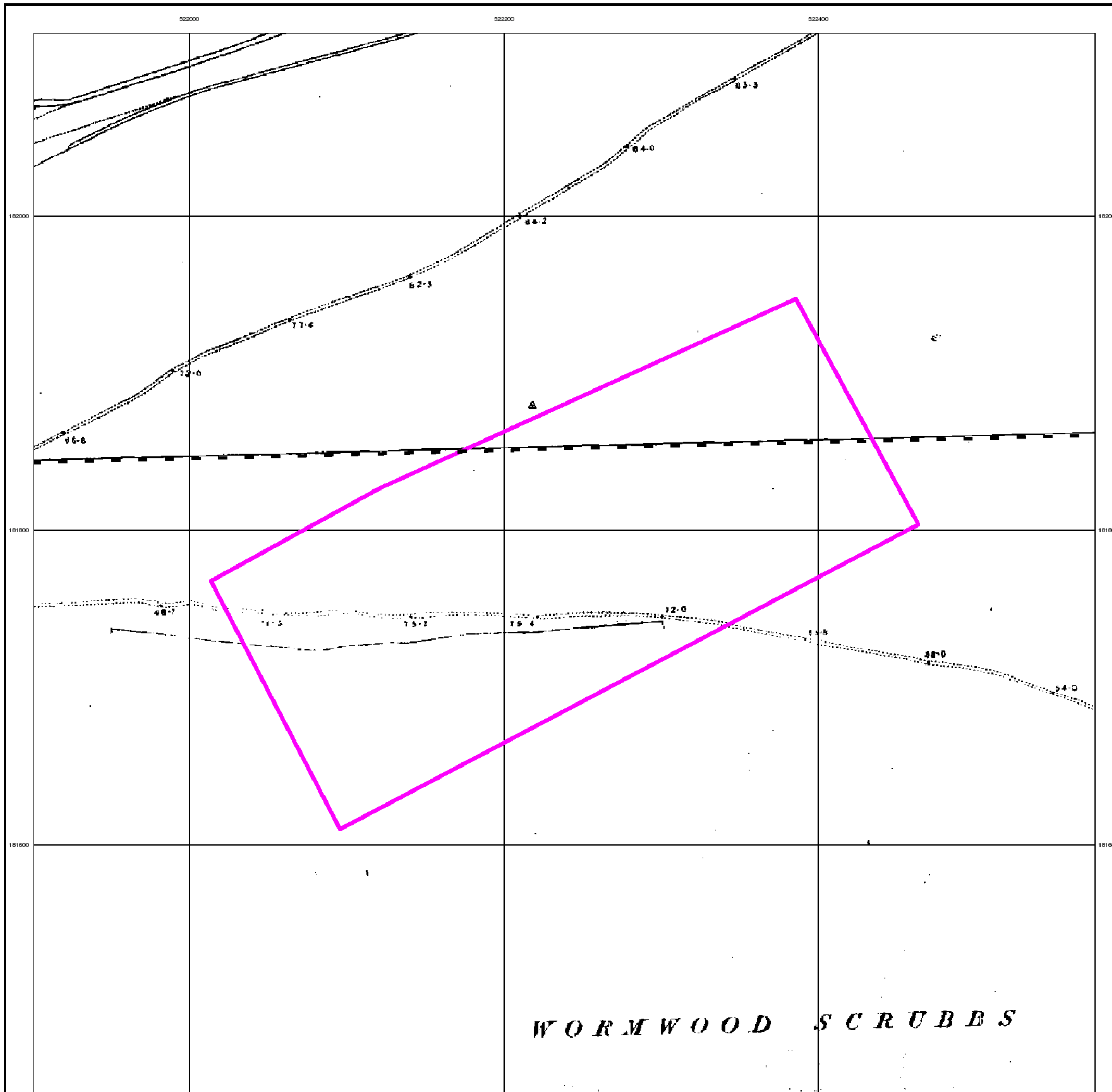


### Order Details

Order Number: 259484194\_1\_1  
Customer Ref: 60632092  
National Grid Reference: 522240, 181780  
Slice: A  
Site Area (Ha): 7.22  
Search Buffer (m): 0

### Site Details

Wormwood Scrubs, LONDON, W12 0AE





# Historical Mapping Legends

## Ordnance Survey County Series and Ordnance Survey Plan 1:2,500

**Quarry**   **Gravel Pit**   **Sand Pit**  
**Clay Pit**   **Shingle**   **Refuse Heap**  
**Sloping Masonry**   **Flat Rock**  
**Marsh**   **Reeds**   **Osiers**  
**Rough Pasture**   **Furze**   **Wood**  
**Mixed Wood**   **Brushwood**   **Orchard**  
**Fir**   **Ford**   **Stepping Stones**  
**Ferry**   **Waterfall**   **Lock**  
**Trig. Station**   **Altitude at Trig. Station**  
**B.M. 325.9**   **Bench Mark**   **Surface Level**  
**Arrow denotes flow of water**   **Antiquities (site of)**  
**Cutting**   **Embankment**  
**Railway crossing Road**   **Level Crossing**   **Road crossing Railway**  
**Railway crossing River or Canal**   **Road over single stream**   **Road over River or Canal**  
**County Boundary (Geographical)**  
**County & Civil Parish Boundary**  
**Administrative County & Civil Parish Boundary**  
**County Borough Boundary (England)**  
**County Burgh Boundary (Scotland)**  
**Co. Boro. Bdy.**  
**Co. Burgh Bdy.**  
**BP BS** Boundary Post or Stone   **P.C.B** Police Call Box  
**B.R.** Bridle Road   **P** Pump  
**E.P** Electricity Pylon   **S.P** Signal Post  
**F.B.** Foot Bridge   **Sl** Sluice  
**F.P.** Foot Path   **Sp.** Spring  
**G.P** Guide Post or Board   **T.C.B** Telephone Call Box  
**M.S** Mile Stone   **Tr.** Trough  
**M.P M.R** Mooring Post or Ring   **W** Well

## Ordnance Survey Plan, Additional SIMs and Supply of Unpublished Survey Information 1:2,500 and 1:1,250

**Inactive Quarry, Chalk Pit or Clay Pit**   **Active Quarry, Chalk Pit or Clay Pit**  
**Rock**   **Boulders**  
**Cliff**   **Slopes**   **Top**  
**Roofed Building**   **Glazed Roof Building**  
**Sloping Masonry**   **Archway**  
**Non-Coniferous Tree (surveyed)**   **Coniferous Tree (surveyed)**  
**Non-Coniferous Trees (not surveyed)**   **Coniferous Trees (not surveyed)**  
**Orchard Tree**   **Scrub**   **Bracken**  
**Coppice, Osier**   **Reeds**   **Marsh, Saltings**  
**Rough Grassland**   **Heath**   **Culvert**  
**Direction of water flow**   **Bench Mark**   **Antiquity (site of)**  
**Cave Entrance**   **Triangulation Station**   **Electricity Pylon**  
**Electricity Transmission Line**  
**County Boundary (Geographical)**  
**County & Civil Parish Boundary**  
**Civil Parish Boundary**  
**Admin. County or County Bor. Boundary**  
**London Borough Boundary**  
**Symbol marking point where boundary mereing changes**  
**BH** Beer House   **P** Pillar, Pole or Post  
**BP, BS** Boundary Post or Stone   **PO** Post Office  
**Cn, C** Capstan, Crane   **PC** Public Convenience  
**Chy** Chimney   **PH** Public House  
**D Fn** Drinking Fountain   **Pp** Pump  
**EI P** Electricity Pillar or Post   **SB, S Br** Signal Box or Bridge  
**FAP** Fire Alarm Pillar   **SP, SL** Signal Post or Light  
**FB** Foot Bridge   **Spr** Spring  
**GP** Guide Post   **Tk** Tank or Track  
**H** Hydrant or Hydraulic   **TCB** Telephone Call Box  
**LC** Level Crossing   **TCP** Telephone Call Post  
**MH** Manhole   **Tr** Trough  
**MP** Mile Post or Mooring Post   **Wr Pt, Wr T** Water Point, Water Tap  
**MS** Mile Stone   **W** Well  
**NTL** Normal Tidal Limit   **Wd Pp** Wind Pump

## Large-Scale National Grid Data 1:2,500 and 1:1,250

**Cliff**   **Slopes**   **Top**  
**Rock**   **Rock (scattered)**  
**Boulders**   **Boulders (scattered)**  
**Positioned Boulder**   **Scree**  
**Non-Coniferous Tree (surveyed)**   **Coniferous Tree (surveyed)**  
**Non-Coniferous Trees (not surveyed)**   **Coniferous Trees (not surveyed)**  
**Orchard Tree**   **Scrub**   **Bracken**  
**Coppice, Osier**   **Reeds**   **Marsh, Saltings**  
**Rough Grassland**   **Heath**   **Culvert**  
**Direction of water flow**   **Triangulation Station**   **Antiquity (site of)**  
**Electricity Transmission Line**   **Electricity Pylon**  
**B.M. 231.60m** Bench Mark   **Buildings with Building Seed**  
**Roofed Building**   **Glazed Roof Building**  
**Civil parish/community boundary**  
**District boundary**  
**County boundary**  
**Boundary post/stone**  
**Boundary mereing symbol (note: these always appear in opposed pairs or groups of three)**  
**Bks** Barracks   **P** Pillar, Pole or Post  
**Bty** Battery   **PO** Post Office  
**Cemy** Cemetery   **PC** Public Convenience  
**Chy** Chimney   **Pp** Pump  
**Cis** Cistern   **Ppg Sta** Pumping Station  
**Dismtd Rly** Dismantled Railway   **PW** Place of Worship  
**EI Gen Sta** Electricity Generating Station   **Sewage Ppg Sta** Sewage Pumping Station  
**EI P** Electricity Pole, Pillar   **SB, S Br** Signal Box or Bridge  
**EI Sub Sta** Electricity Sub Station   **SP, SL** Signal Post or Light  
**FB** Filter Bed   **Spr** Spring  
**Fn / D Fn** Fountain / Drinking Ftn.   **Tk** Tank or Track  
**Gas Gov** Gas Valve Compound   **Tr** Trough  
**GVC** Gas Governor   **Wd Pp** Wind Pump  
**GP** Guide Post   **Wr Pt, Wr T** Water Point, Water Tap  
**MH** Manhole   **Wks** Works (building or area)  
**MP, MS** Mile Post or Mile Stone   **W** Well

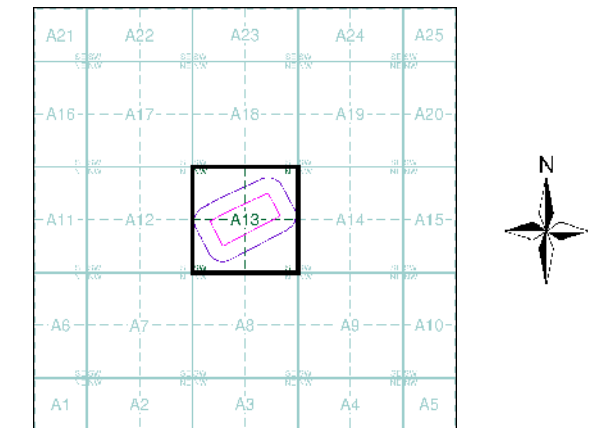
# Envirocheck

LANDMARK INFORMATION GROUP

## Historical Mapping & Photography included:

Mapping Type	Scale	Date	Pg
Middlesex	1:2,500	1865	2
London	1:2,500	1871	3
London	1:2,500	1896	4
Middlesex	1:2,500	1896	5
London	1:2,500	1915	6
London	1:2,500	1935	7
Ordnance Survey Plan	1:2,500	1955	8
Ordnance Survey Plan	1:1,250	1955	9
Additional SIMs	1:1,250	1955 - 1990	10
Ordnance Survey Plan	1:1,250	1970 - 1974	11
Supply of Unpublished Survey Information	1:1,250	1973	12
Additional SIMs	1:1,250	1978 - 1990	13
Additional SIMs	1:1,250	1988	14
Large-Scale National Grid Data	1:1,250	1991	15
Large-Scale National Grid Data	1:1,250	1991 - 1995	16
Large-Scale National Grid Data	1:1,250	1992 - 1993	17
Historical Aerial Photography	1:2,500	1999	18

## Historical Map - Segment A13



## Order Details

Order Number: 259484194\_1\_1  
 Customer Ref: 60632092  
 National Grid Reference: 522240, 181780  
 Slice: A  
 Site Area (Ha): 7.22  
 Search Buffer (m): 100

## Site Details

Wormwood Scrubs, LONDON, W12 0AE

**Landmark**  
 INFORMATION GROUP

Tel: 0844 844 9952  
 Fax: 0844 844 9951  
 Web: www.envirocheck.co.uk



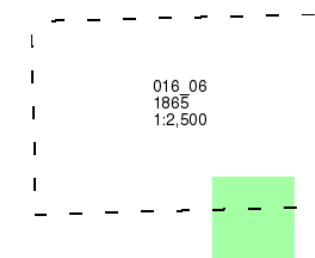
## Middlesex

Published 1865

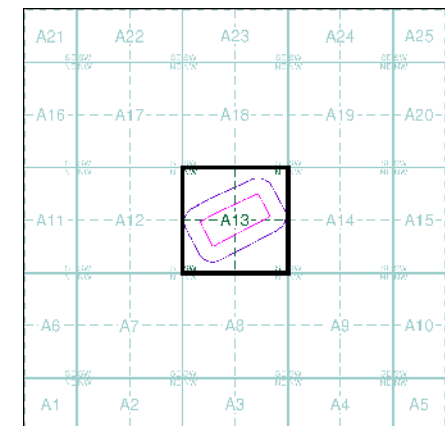
Source map scale - 1:2,500

The historical maps shown were reproduced from maps predominantly held at the scale adopted for England, Wales and Scotland in the 1840's. In 1854 the 1:2,500 scale was adopted for mapping urban areas and by 1896 it covered the whole of what were considered to be the cultivated parts of Great Britain. The published date given below is often some years later than the surveyed date. Before 1938, all OS maps were based on the Cassini Projection, with independent surveys of a single county or group of counties, giving rise to significant inaccuracies in outlying areas.

### Map Name(s) and Date(s)



### Historical Map - Segment A13

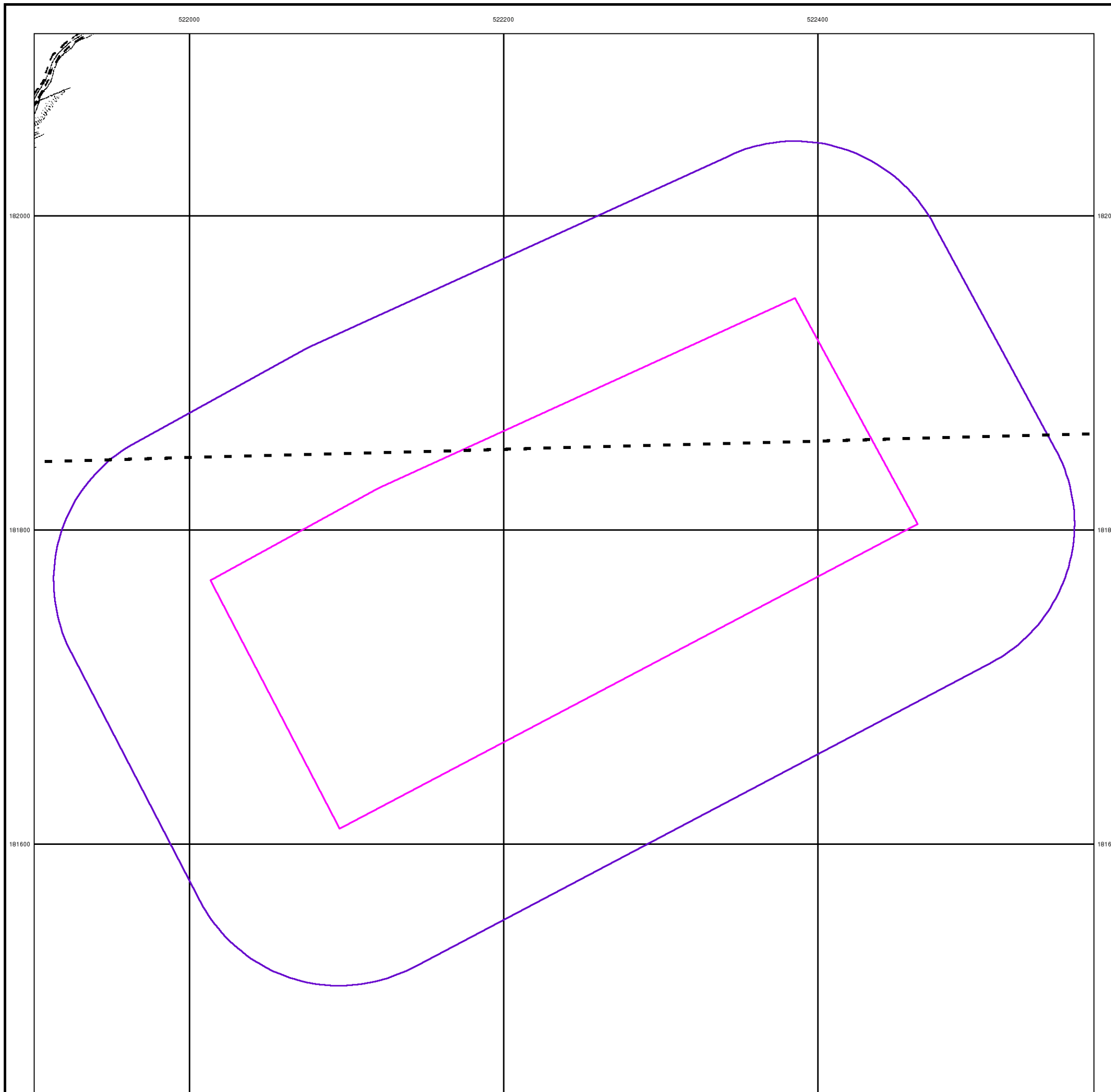


### Order Details

Order Number: 259484194\_1\_1  
Customer Ref: 60632092  
National Grid Reference: 522240, 181780  
Slice: A  
Site Area (Ha): 7.22  
Search Buffer (m): 100

### Site Details

Wormwood Scrubs, LONDON, W12 0AE



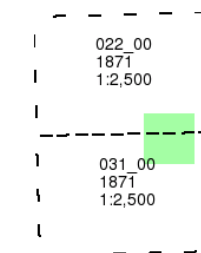
London

Published 1871

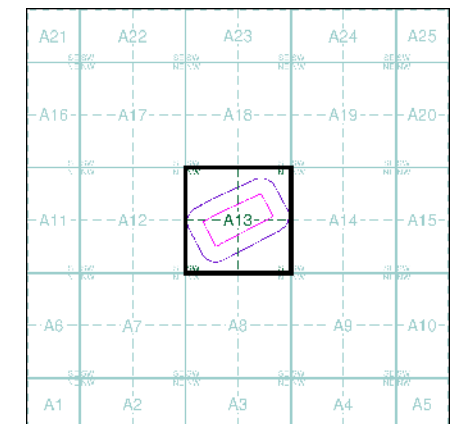
Source map scale - 1:2,500

The historical maps shown were reproduced from maps predominantly held at the scale adopted for England, Wales and Scotland in the 1840's. In 1854 the 1:2,500 scale was adopted for mapping urban areas and by 1896 it covered the whole of what were considered to be the cultivated parts of Great Britain. The published date given below is often some years later than the surveyed date. Before 1938, all OS maps were based on the Cassini Projection, with independent surveys of a single county or group of counties, giving rise to significant inaccuracies in outlying areas.

### Map Name(s) and Date(s)



### Historical Map - Segment A13

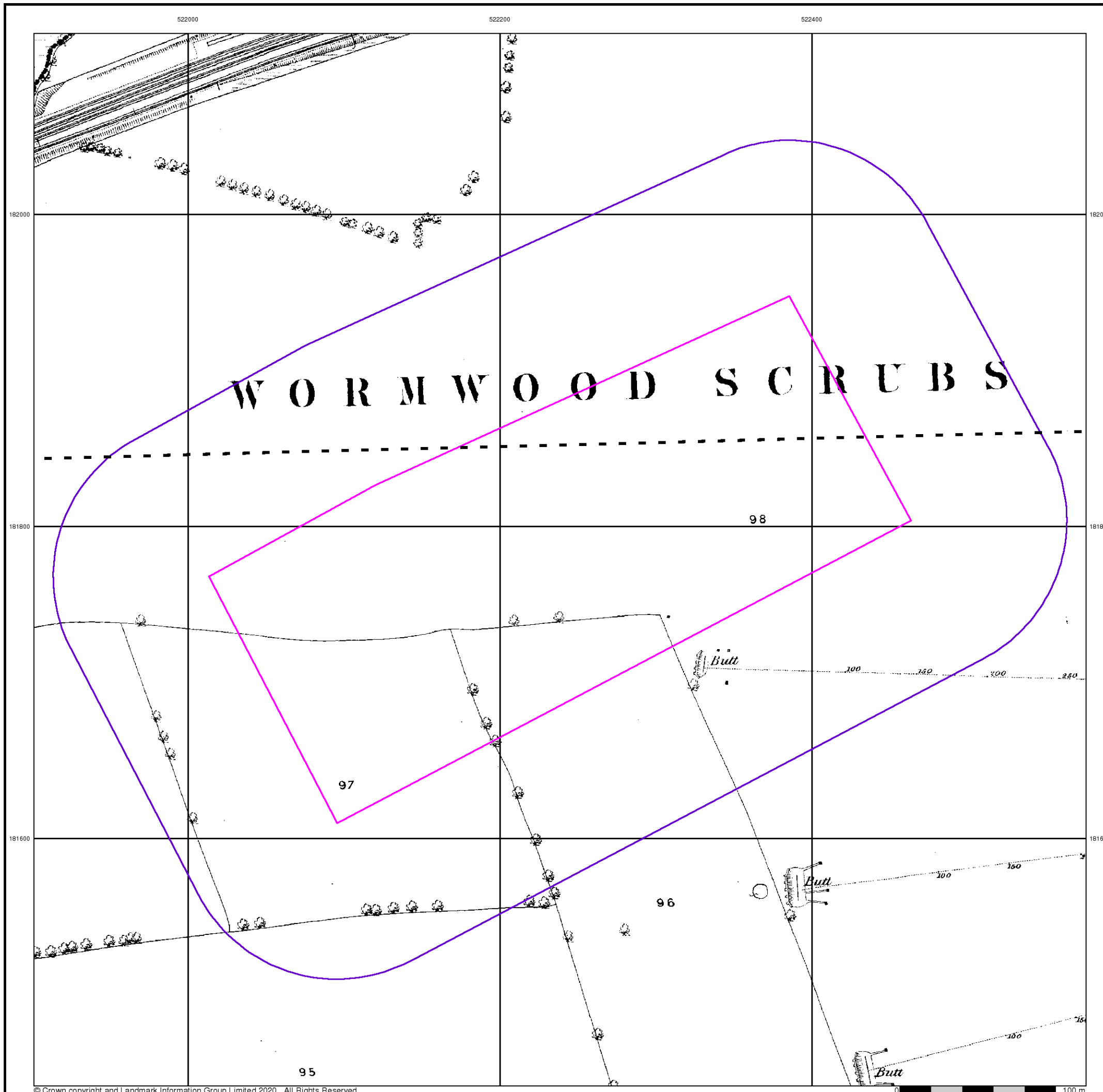


### Order Details

Order Number: 259484194\_1\_1  
 Customer Ref: 60632092  
 National Grid Reference: 522240, 181780  
 Slice: A  
 Site Area (Ha): 7.22  
 Search Buffer (m): 100

### Site Details

Wormwood Scrubs, LONDON, W12 0AE



London

Published 1896

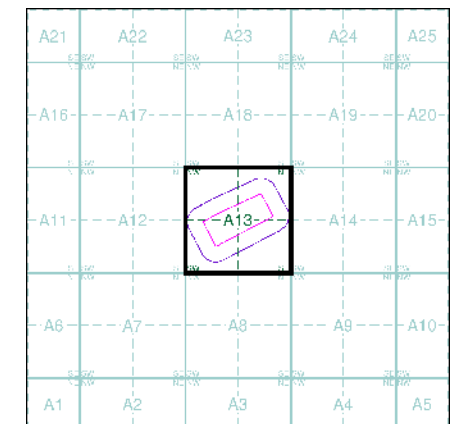
Source map scale - 1:2,500

The historical maps shown were reproduced from maps predominantly held at the scale adopted for England, Wales and Scotland in the 1840's. In 1854 the 1:2,500 scale was adopted for mapping urban areas and by 1896 it covered the whole of what were considered to be the cultivated parts of Great Britain. The published date given below is often some years later than the surveyed date. Before 1938, all OS maps were based on the Cassini Projection, with independent surveys of a single county or group of counties, giving rise to significant inaccuracies in outlying areas.

### Map Name(s) and Date(s)

046_00	1896	1:2,500
058_00	1896	1:2,500

### Historical Map - Segment A13

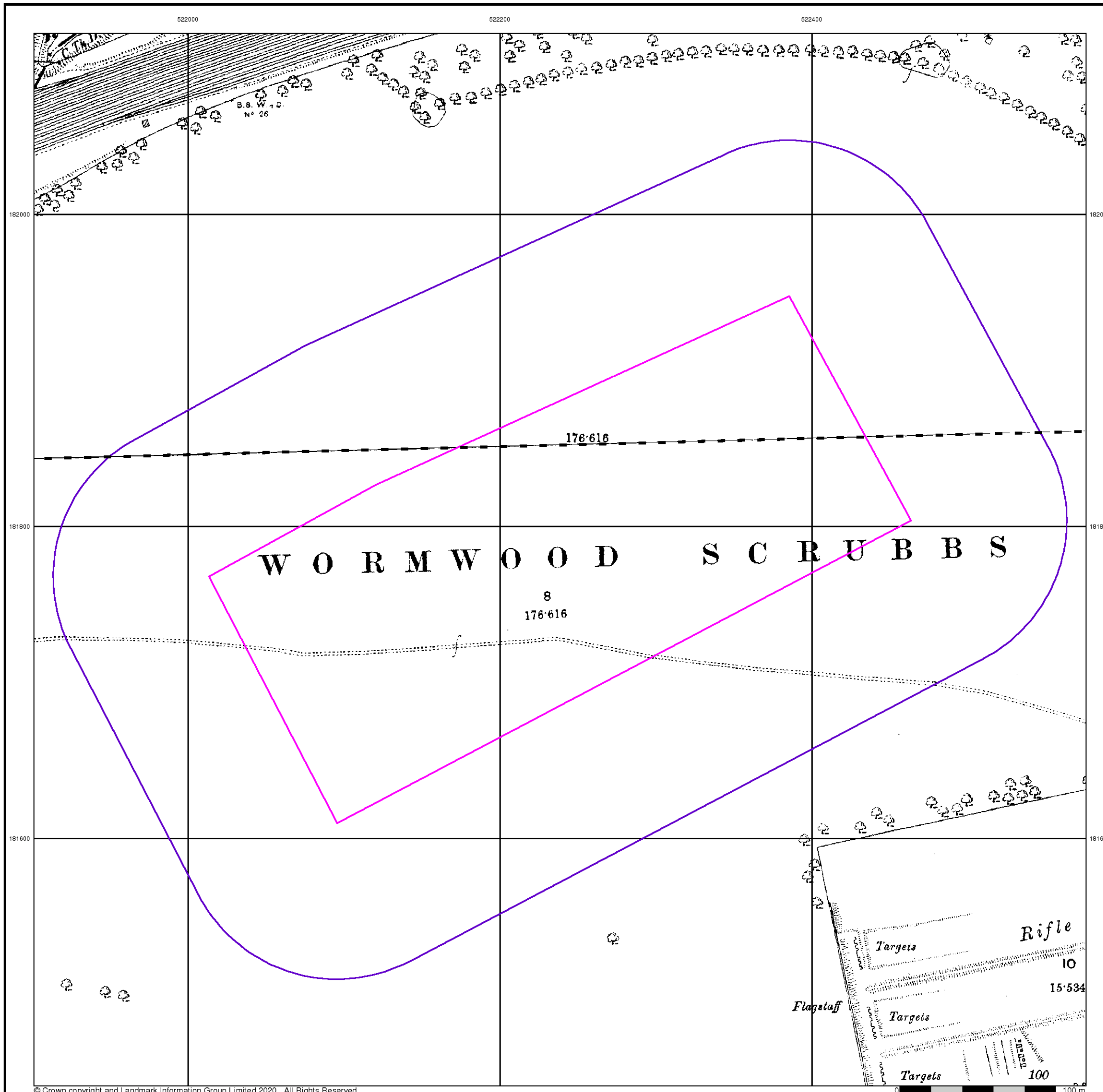


### Order Details

Order Number: 259484194\_1\_1  
 Customer Ref: 60632092  
 National Grid Reference: 522240, 181780  
 Slice: A  
 Site Area (Ha): 7.22  
 Search Buffer (m): 100

### Site Details

Wormwood Scrubs, LONDON, W12 0AE



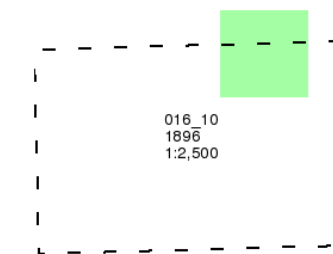
## Middlesex

Published 1896

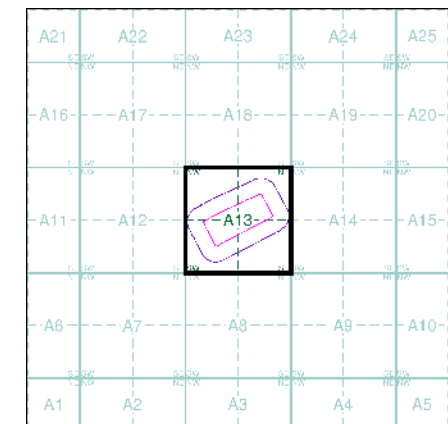
Source map scale - 1:2,500

The historical maps shown were reproduced from maps predominantly held at the scale adopted for England, Wales and Scotland in the 1840's. In 1854 the 1:2,500 scale was adopted for mapping urban areas and by 1896 it covered the whole of what were considered to be the cultivated parts of Great Britain. The published date given below is often some years later than the surveyed date. Before 1938, all OS maps were based on the Cassini Projection, with independent surveys of a single county or group of counties, giving rise to significant inaccuracies in outlying areas.

### Map Name(s) and Date(s)



### Historical Map - Segment A13

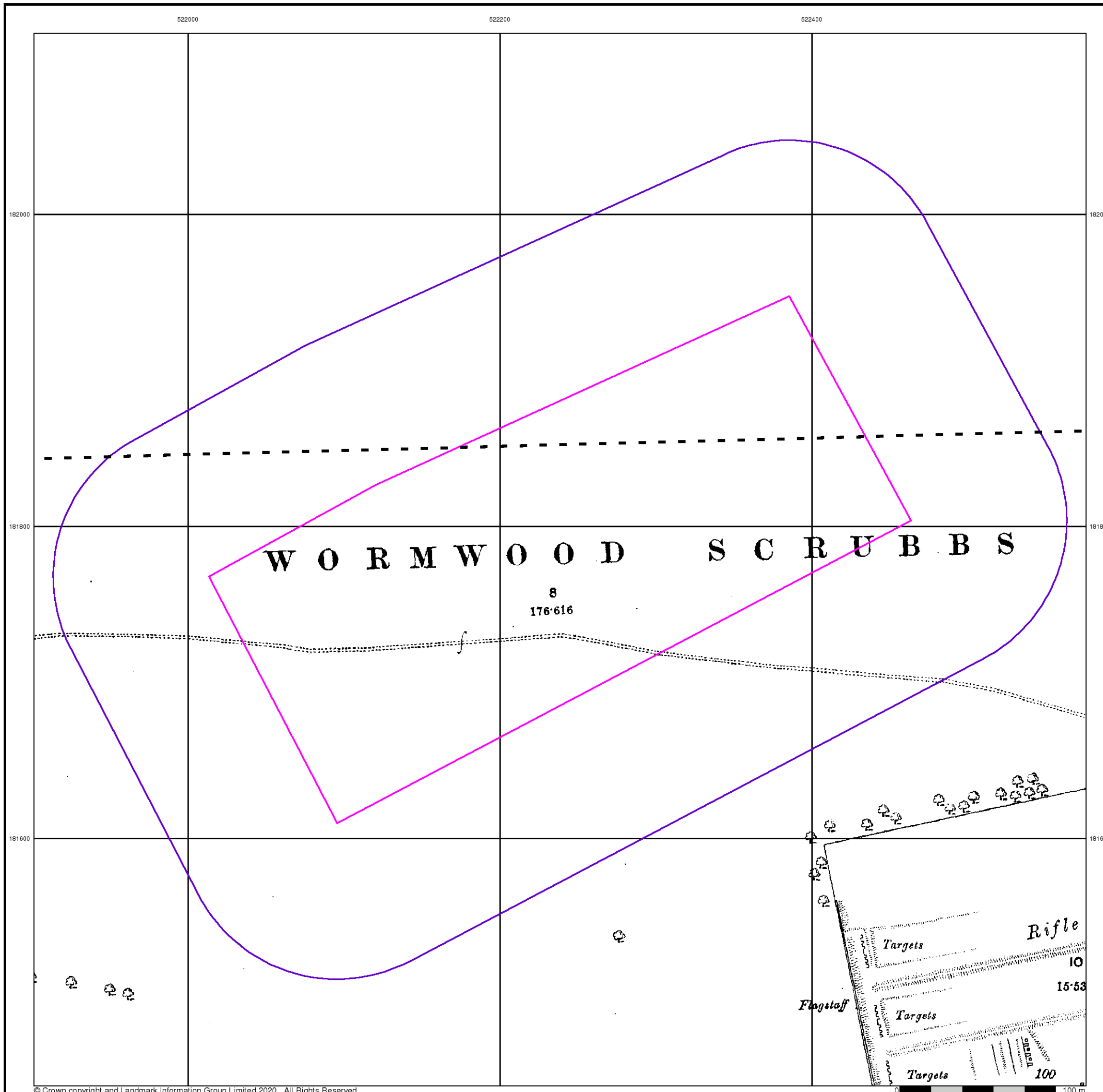


### Order Details

Order Number: 259484194\_1\_1  
Customer Ref: 60632092  
National Grid Reference: 522240, 181780  
Slice: A  
Site Area (Ha): 7.22  
Search Buffer (m): 100

### Site Details

Wormwood Scrubs, LONDON, W12 0AE





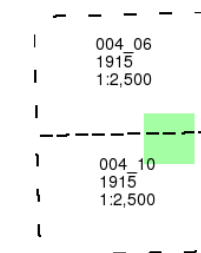
London

Published 1915

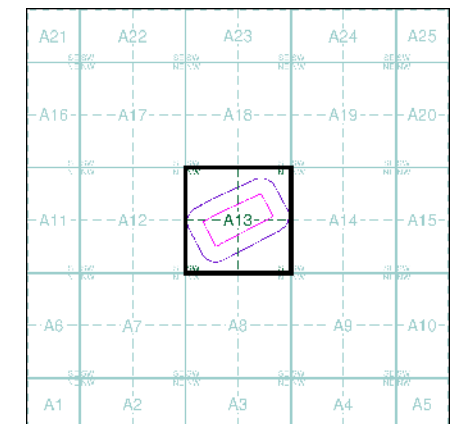
Source map scale - 1:2,500

The historical maps shown were reproduced from maps predominantly held at the scale adopted for England, Wales and Scotland in the 1840's. In 1854 the 1:2,500 scale was adopted for mapping urban areas and by 1896 it covered the whole of what were considered to be the cultivated parts of Great Britain. The published date given below is often some years later than the surveyed date. Before 1938, all OS maps were based on the Cassini Projection, with independent surveys of a single county or group of counties, giving rise to significant inaccuracies in outlying areas.

### Map Name(s) and Date(s)



### Historical Map - Segment A13

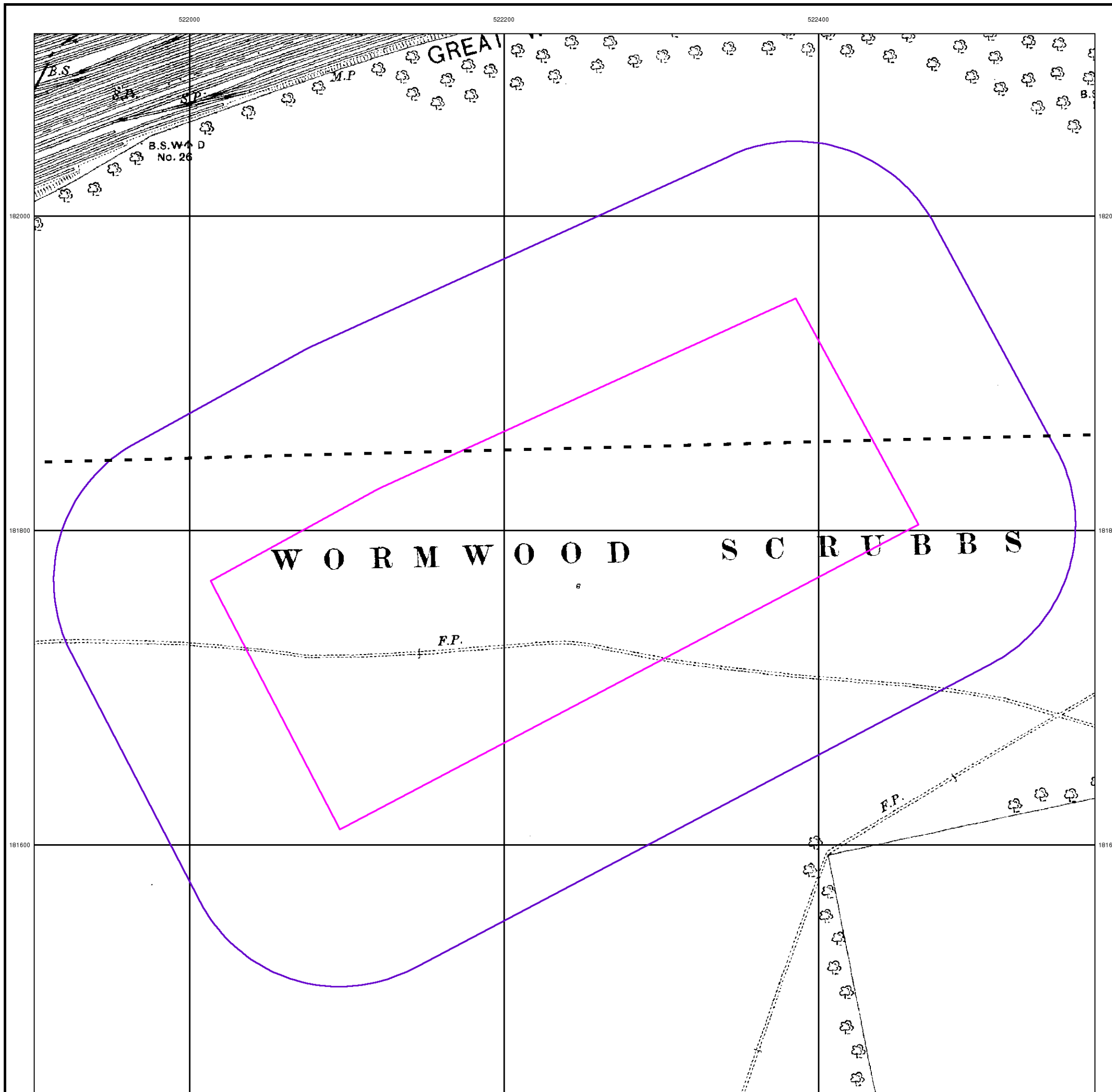


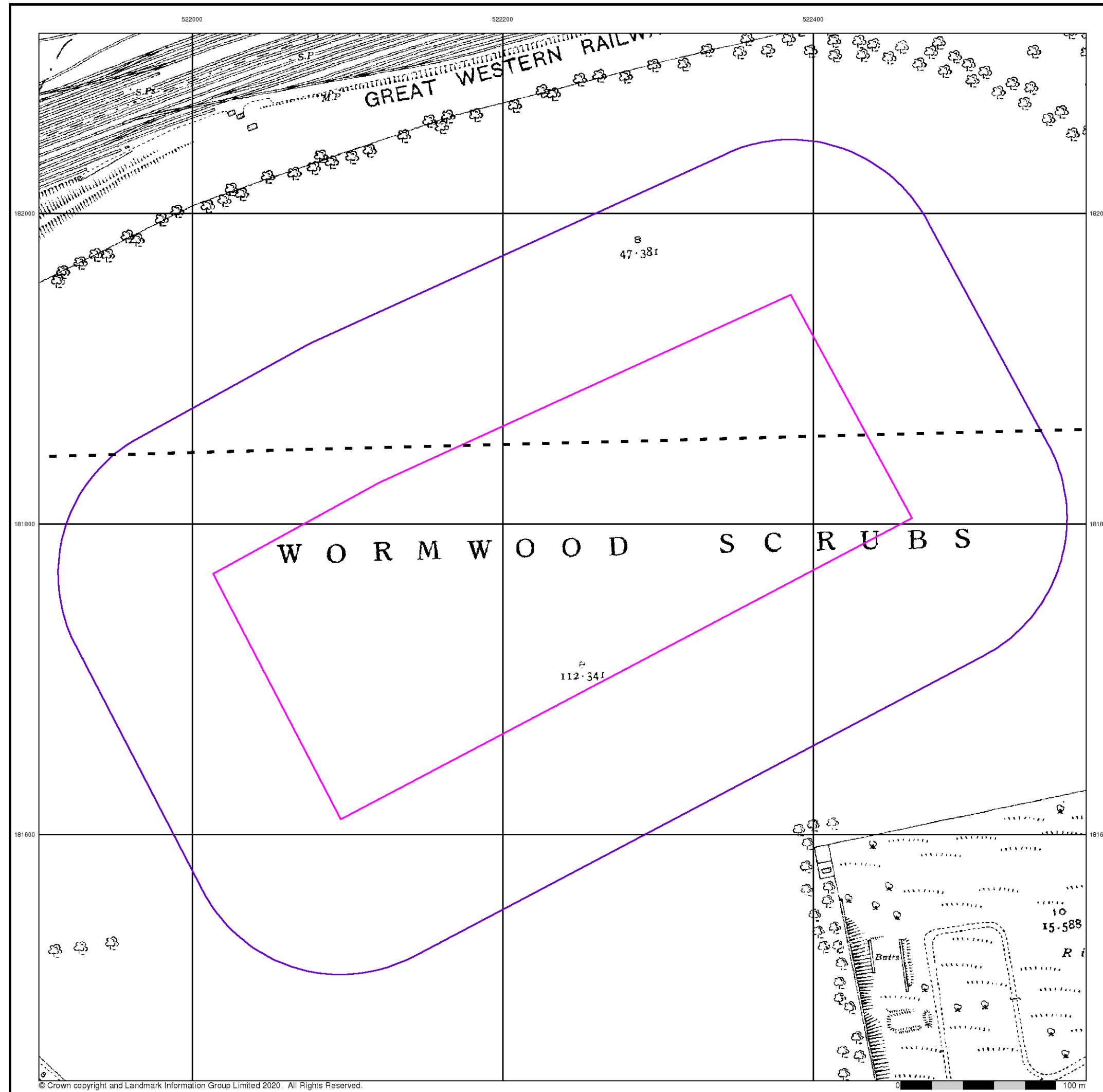
### Order Details

Order Number: 259484194\_1\_1  
 Customer Ref: 60632092  
 National Grid Reference: 522240, 181780  
 Slice: A  
 Site Area (Ha): 7.22  
 Search Buffer (m): 100

### Site Details

Wormwood Scrubs, LONDON, W12 0AE





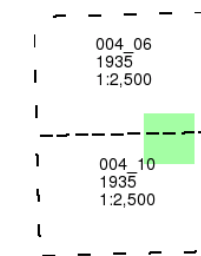
London

Published 1935

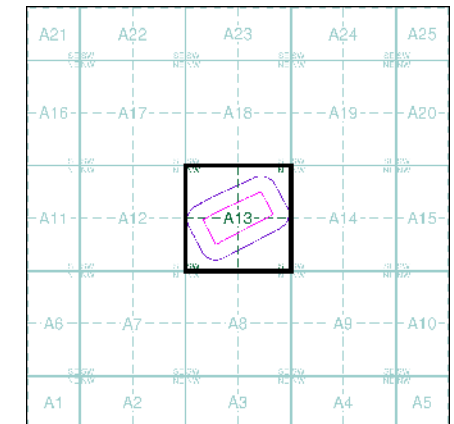
Source map scale - 1:2,500

The historical maps shown were reproduced from maps predominantly held at the scale adopted for England, Wales and Scotland in the 1840's. In 1854 the 1:2,500 scale was adopted for mapping urban areas and by 1896 it covered the whole of what were considered to be the cultivated parts of Great Britain. The published date given below is often some years later than the surveyed date. Before 1938, all OS maps were based on the Cassini Projection, with independent surveys of a single county or group of counties, giving rise to significant inaccuracies in outlying areas.

### Map Name(s) and Date(s)



### Historical Map - Segment A13



### Order Details

Order Number: 259484194\_1\_1  
 Customer Ref: 60632092  
 National Grid Reference: 522240, 181780  
 Slice: A  
 Site Area (Ha): 7.22  
 Search Buffer (m): 100

### Site Details

Wormwood Scrubs, LONDON, W12 0AE

## Ordnance Survey Plan

Published 1955

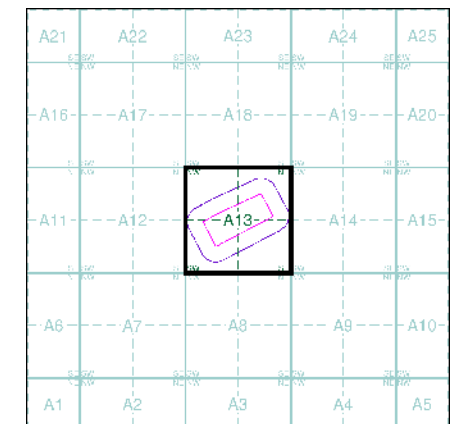
Source map scale - 1:2,500

The historical maps shown were reproduced from maps predominantly held at the scale adopted for England, Wales and Scotland in the 1840's. In 1854 the 1:2,500 scale was adopted for mapping urban areas and by 1896 it covered the whole of what were considered to be the cultivated parts of Great Britain. The published date given below is often some years later than the surveyed date. Before 1938, all OS maps were based on the Cassini Projection, with independent surveys of a single county or group of counties, giving rise to significant inaccuracies in outlying areas.

### Map Name(s) and Date(s)

TQ2182 1955 1:2,500	TQ2282 1955 1:2,500
TQ2181 1955 1:2,500	

### Historical Map - Segment A13

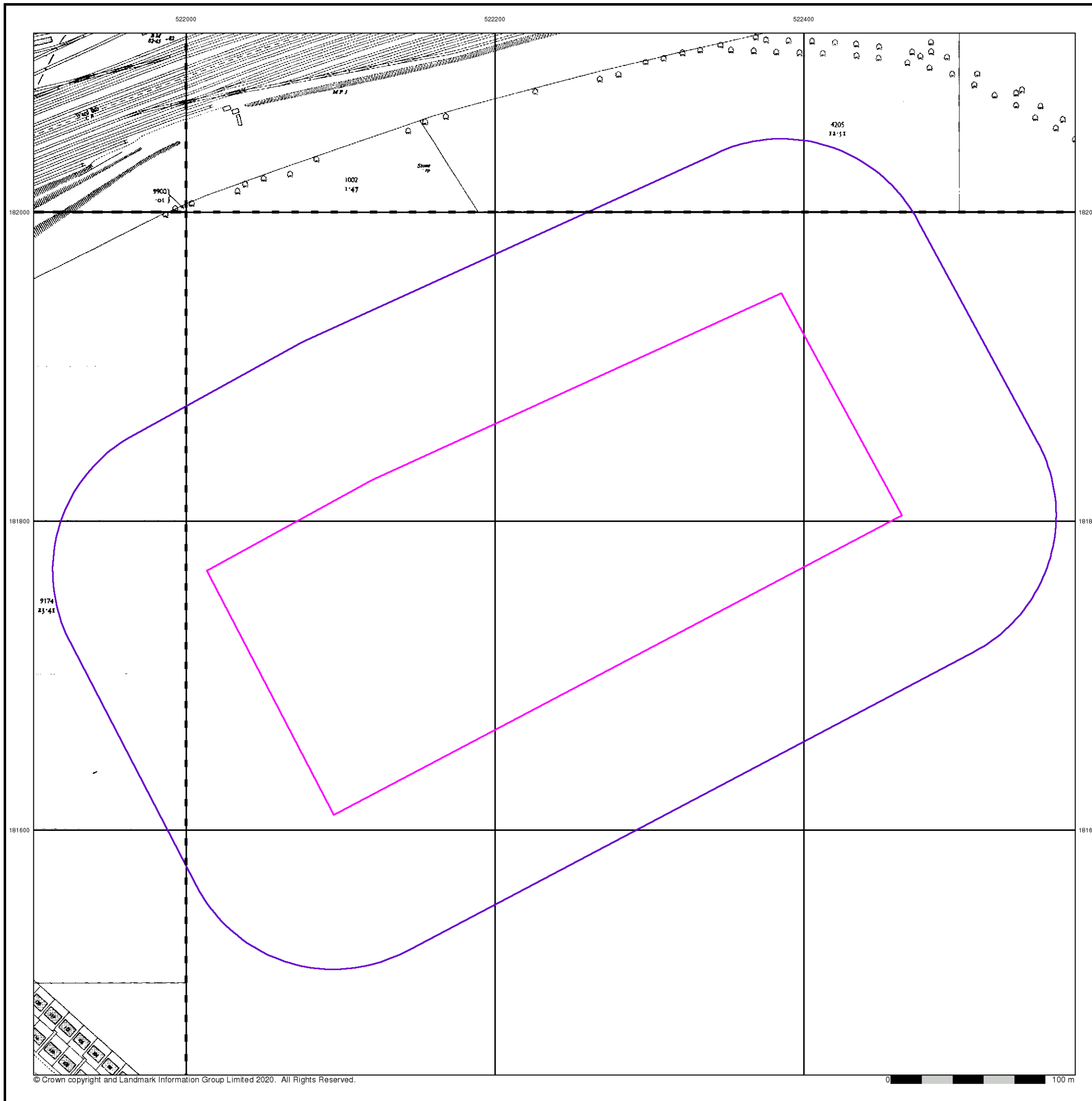


### Order Details

Order Number: 259484194\_1\_1  
 Customer Ref: 60632092  
 National Grid Reference: 522240, 181780  
 Slice: A  
 Site Area (Ha): 7.22  
 Search Buffer (m): 100

### Site Details

Wormwood Scrubs, LONDON, W12 0AE



## Ordnance Survey Plan

Published 1955

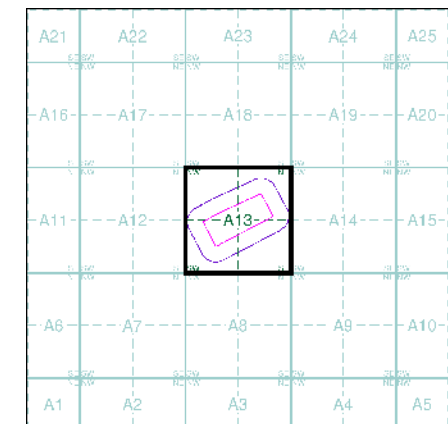
Source map scale - 1:1,250

The historical maps shown were reproduced from maps predominantly held at the scale adopted for England, Wales and Scotland in the 1840's. In 1854 the 1:2,500 scale was adopted for mapping urban areas and by 1896 it covered the whole of what were considered to be the cultivated parts of Great Britain. The published date given below is often some years later than the surveyed date. Before 1938, all OS maps were based on the Cassini Projection, with independent surveys of a single county or group of counties, giving rise to significant inaccuracies in outlying areas.

### Map Name(s) and Date(s)

TQ2182SE	TQ2282SW	TQ2282SE
1955	1955	1955
1:1,250	1:1,250	1:1,250
TQ2181NE	TQ2281NW	TQ2281NE
1955	1955	1955
1:1,250	1:1,250	1:1,250
TQ2181SE		TQ2281SE
1955		1955
1:1,250		1:1,250

### Historical Map - Segment A13

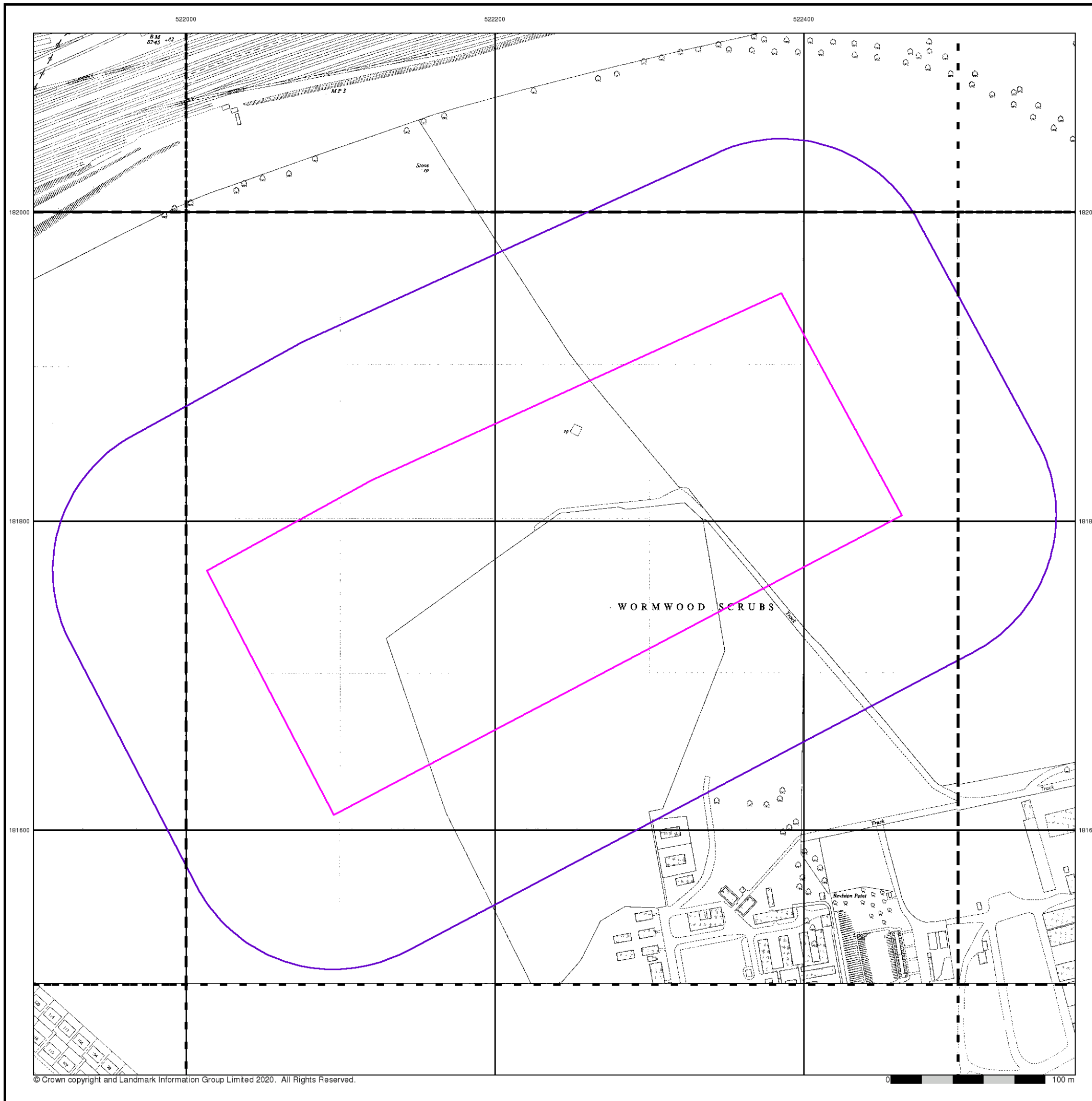


### Order Details

Order Number: 259484194\_1\_1  
 Customer Ref: 60632092  
 National Grid Reference: 522240, 181780  
 Slice: A  
 Site Area (Ha): 7.22  
 Search Buffer (m): 100

### Site Details

Wormwood Scrubs, LONDON, W12 0AE





## Additional SIMs

Published 1955 - 1990

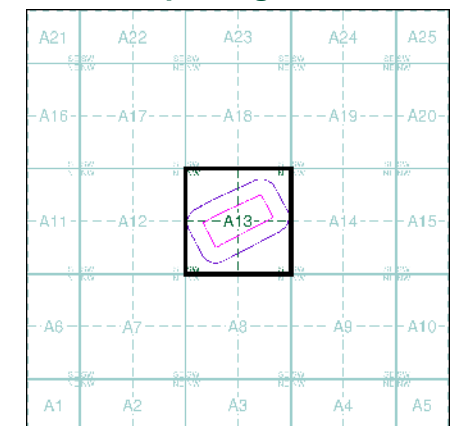
Source map scale - 1:1,250

The SIM cards (Ordnance Survey's 'Survey of Information on Microfilm') are further, minor editions of mapping which were produced and published in between the main editions as an area was updated. They date from 1947 to 1994, and contain detailed information on buildings, roads and land-use. These maps were produced at both 1:2,500 and 1:1,250 scales.

## Map Name(s) and Date(s)

TQ2182SE	TQ2282SW	TQ2282SE
1977	1982	1986
1:1,250	1:1,250	1:1,250
TQ2181NE	TQ2281NE	TQ2281NE
1990	1955	
1:1,250	1:1,250	
TQ2181SE	TQ2281SW	TQ2281SE
1955	1988	1955
1:1,250	1:1,250	1:1,250

## Historical Map - Segment A13

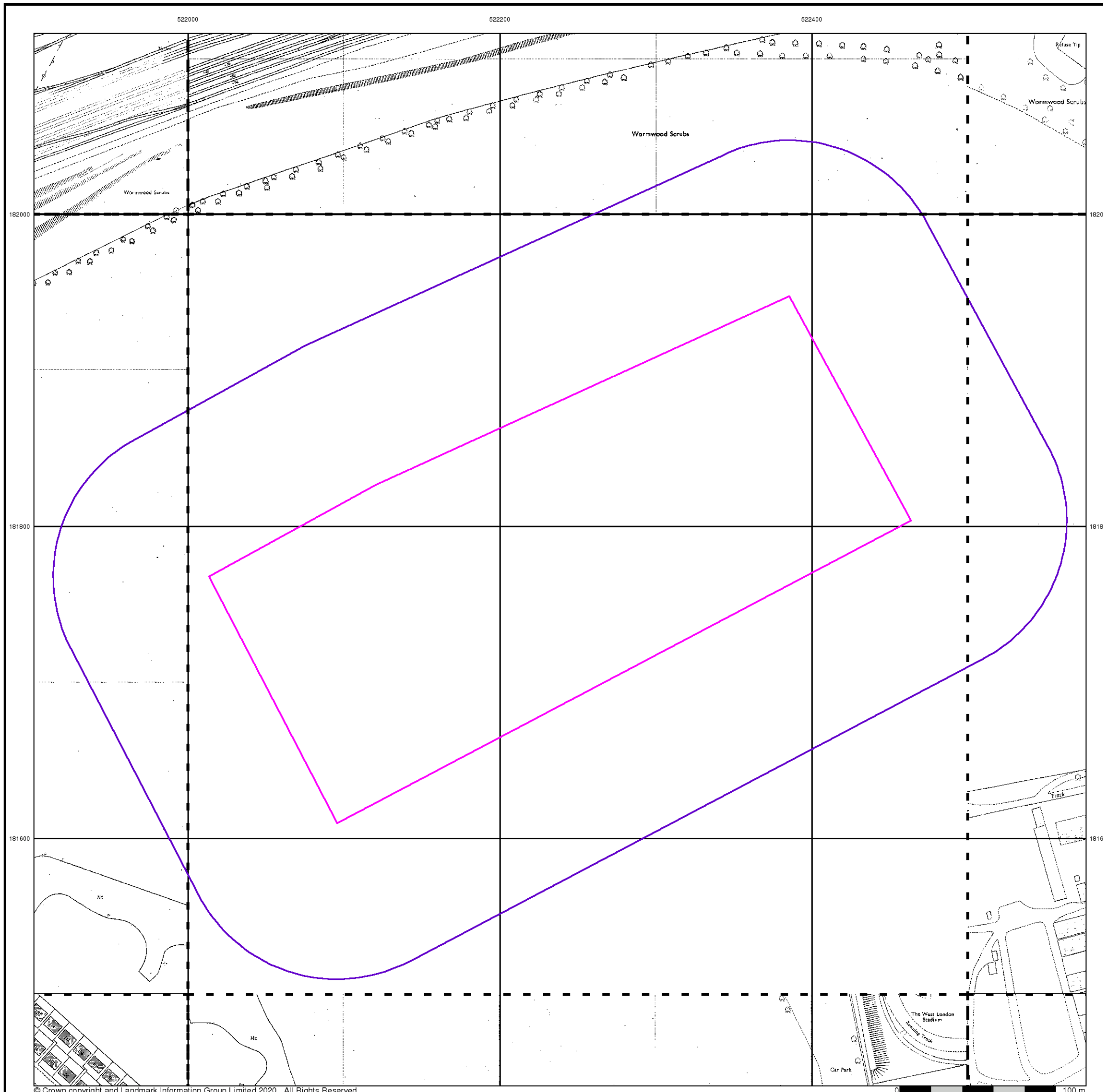


## Order Details

Order Number: 259484194\_1\_1  
 Customer Ref: 60632092  
 National Grid Reference: 522240, 181780  
 Slice: A  
 Site Area (Ha): 7.22  
 Search Buffer (m): 100

## Site Details

Wormwood Scrubs, LONDON, W12 0AE



## Ordnance Survey Plan

Published 1970 - 1974

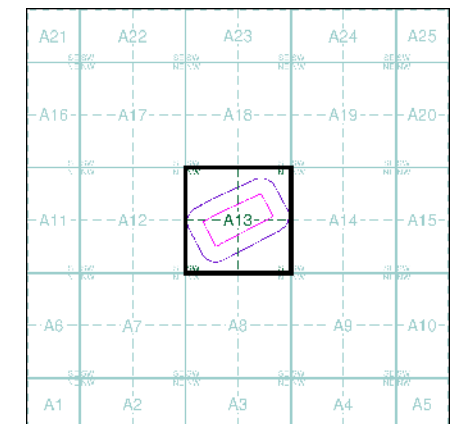
Source map scale - 1:1,250

The historical maps shown were reproduced from maps predominantly held at the scale adopted for England, Wales and Scotland in the 1840's. In 1854 the 1:2,500 scale was adopted for mapping urban areas and by 1896 it covered the whole of what were considered to be the cultivated parts of Great Britain. The published date given below is often some years later than the surveyed date. Before 1938, all OS maps were based on the Cassini Projection, with independent surveys of a single county or group of counties, giving rise to significant inaccuracies in outlying areas.

### Map Name(s) and Date(s)

TQ2182SE	TQ2282SW	TQ2282SE
1970	1974	1972
1:1,250	1:1,250	1:1,250
TQ2181NE	TQ2281NW	TQ2281NE
1970	1972	1972
1:1,250	1:1,250	1:1,250
--	TQ2281SW	TQ2281SE
--	1972	1972
--	1:1,250	1:1,250

### Historical Map - Segment A13

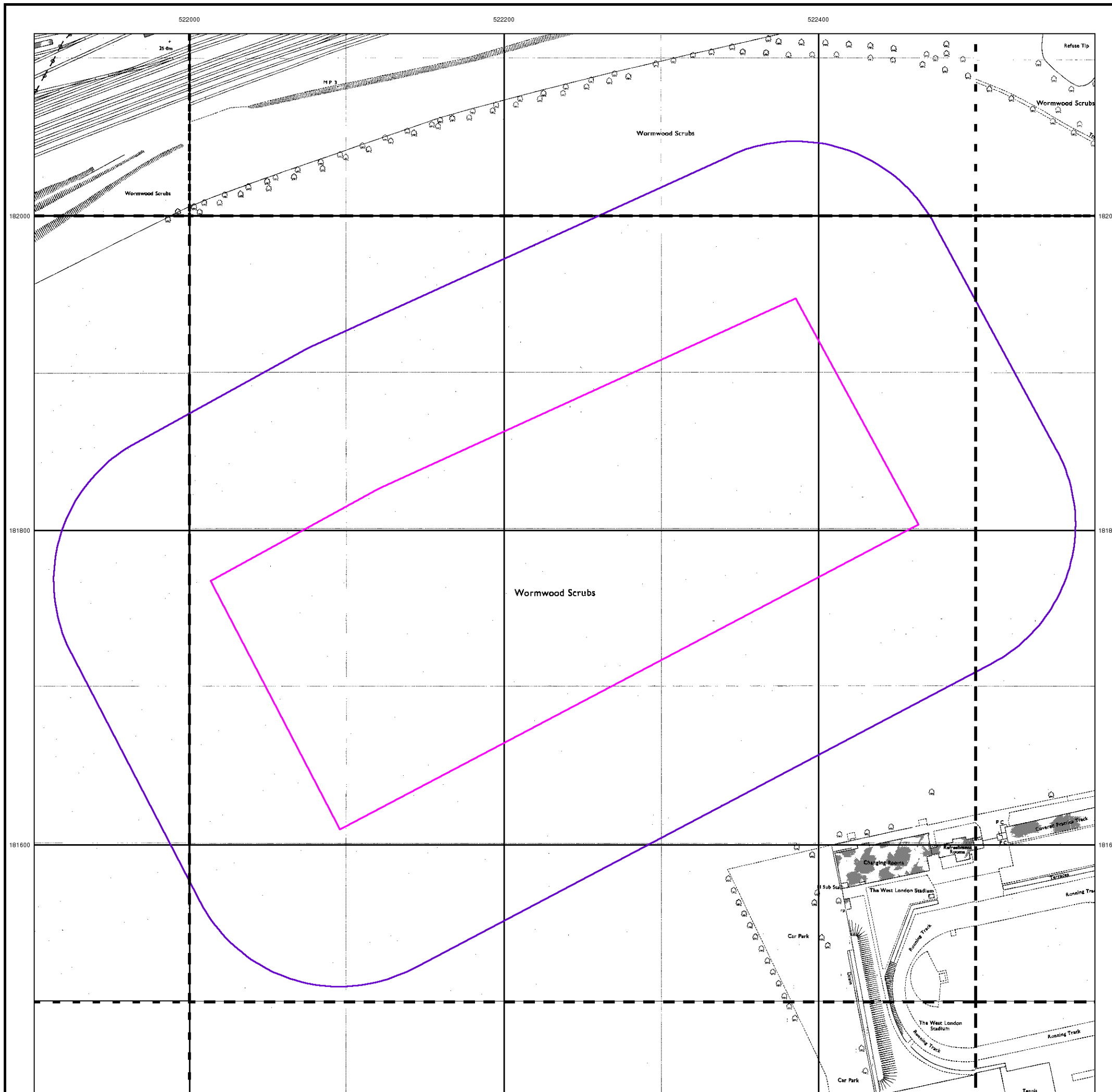


### Order Details

Order Number: 259484194\_1\_1  
 Customer Ref: 60632092  
 National Grid Reference: 522240, 181780  
 Slice: A  
 Site Area (Ha): 7.22  
 Search Buffer (m): 100

### Site Details

Wormwood Scrubs, LONDON, W12 0AE



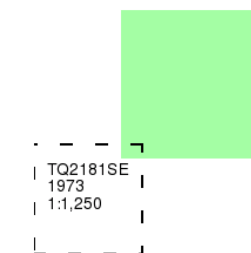
## Supply of Unpublished Survey Information

Published 1973

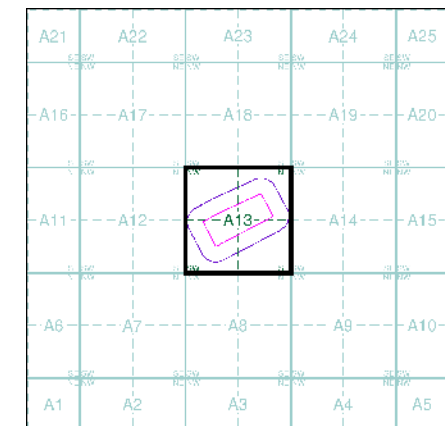
Source map scale - 1:1,250

SUSI maps (Supply of Unpublished Survey Information) were produced between 1972 and 1977, mainly for internal use at Ordnance Survey. These were more of a 'work-in-progress' plan as they showed updates of individual areas on a map. These maps were unpublished, and they do not represent a single moment in time. They were produced at both 1:2,500 and 1:1,250 scales.

### Map Name(s) and Date(s)



### Historical Map - Segment A13

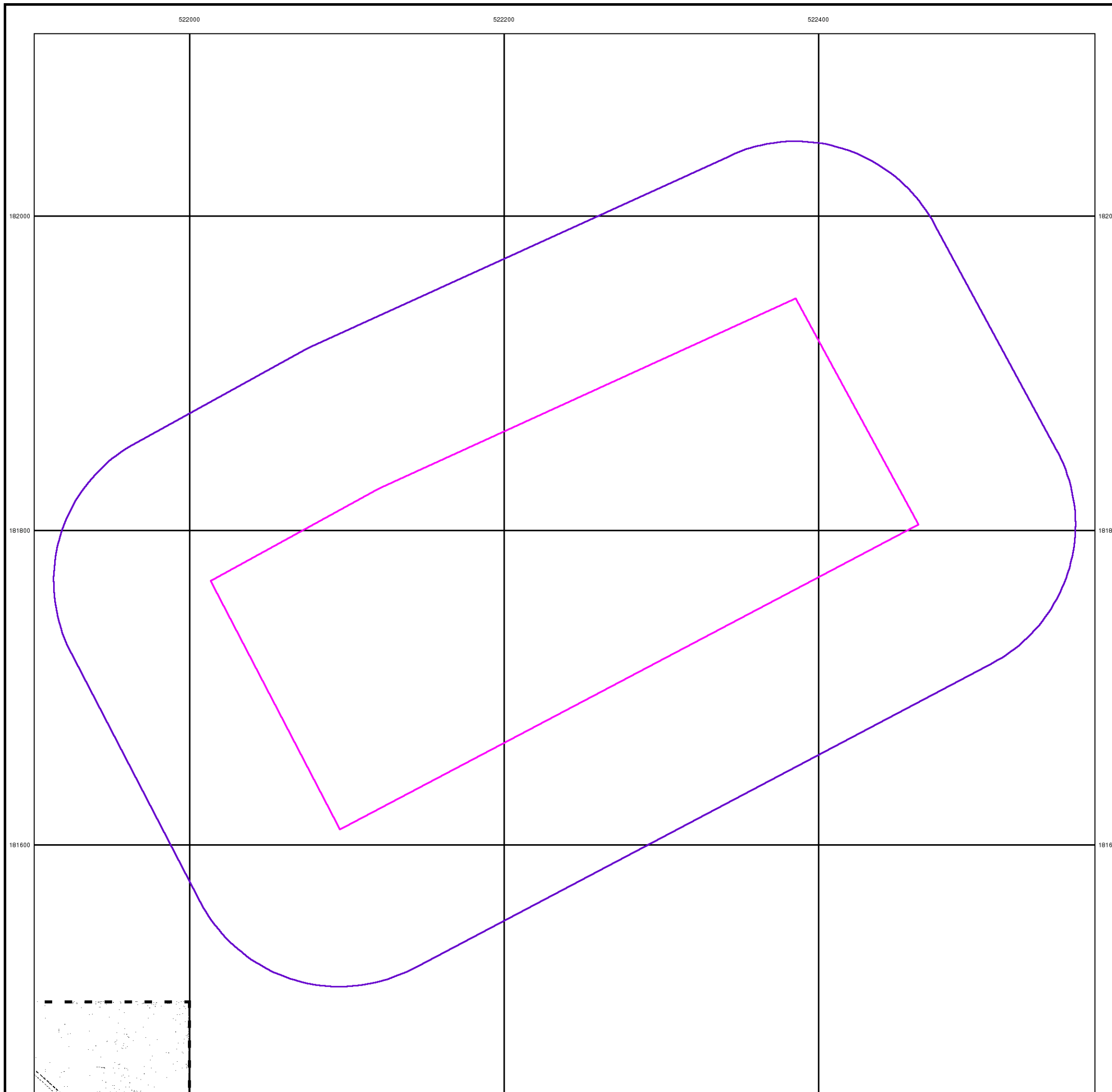


### Order Details

Order Number: 259484194\_1\_1  
Customer Ref: 60632092  
National Grid Reference: 522240, 181780  
Slice: A  
Site Area (Ha): 7.22  
Search Buffer (m): 100

### Site Details

Wormwood Scrubs, LONDON, W12 0AE



## Additional SIMs

Published 1978 - 1990

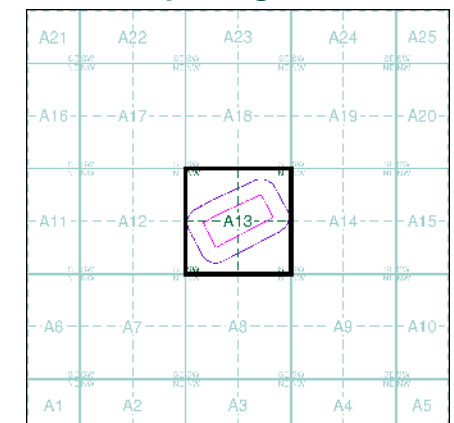
Source map scale - 1:1,250

The SIM cards (Ordnance Survey's 'Survey of Information on Microfilm') are further, minor editions of mapping which were produced and published in between the main editions as an area was updated. They date from 1947 to 1994, and contain detailed information on buildings, roads and land-use. These maps were produced at both 1:2,500 and 1:1,250 scales.

## Map Name(s) and Date(s)

TQ2282SW	1990	1:1,250
TQ2281NE	1990	1:1,250
TQ2281SE	1978	1:1,250

## Historical Map - Segment A13

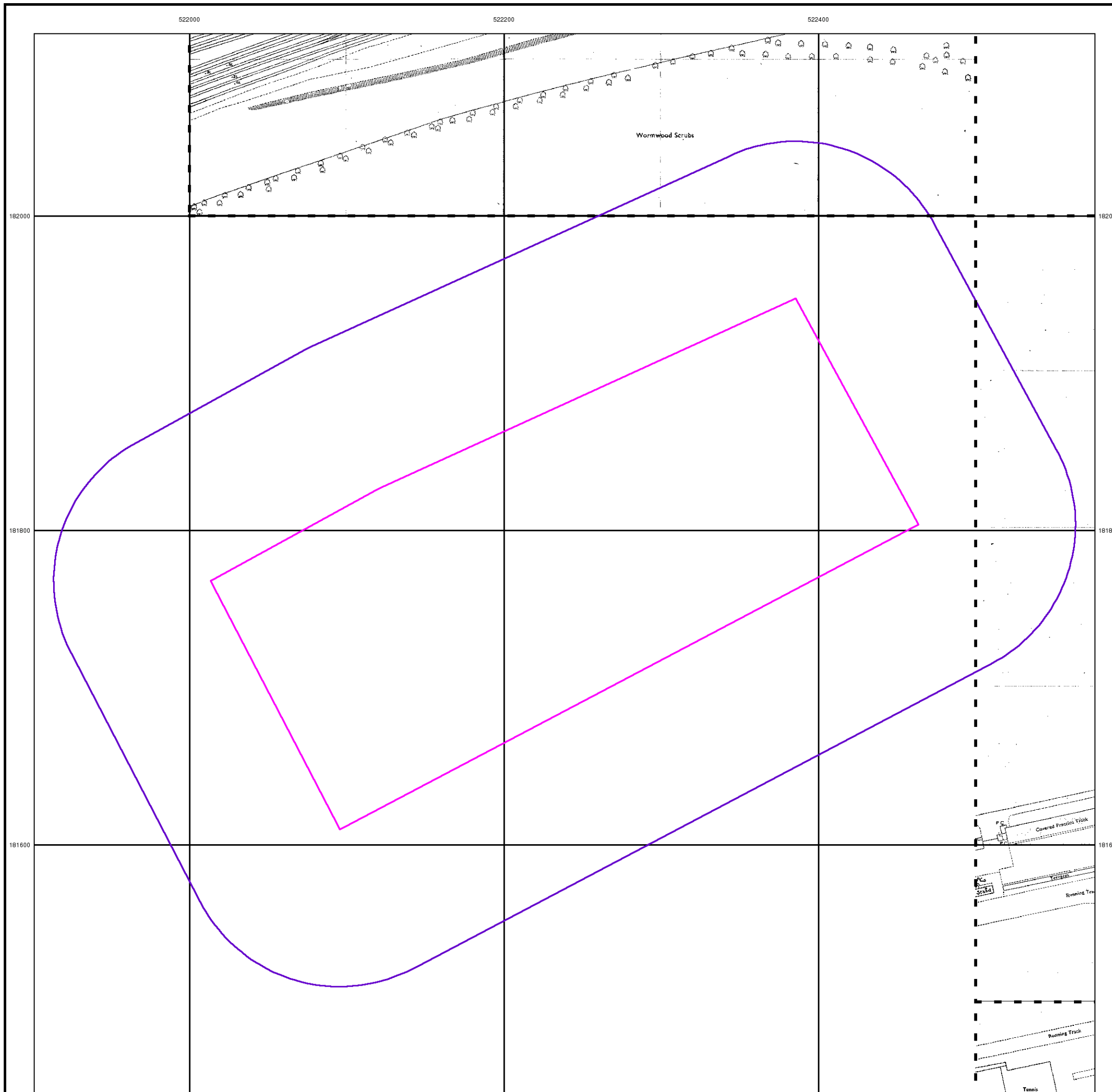


## Order Details

Order Number: 259484194\_1\_1  
 Customer Ref: 60632092  
 National Grid Reference: 522240, 181780  
 Slice: A  
 Site Area (Ha): 7.22  
 Search Buffer (m): 100

## Site Details

Wormwood Scrubs, LONDON, W12 0AE





## Additional SIMs

Published 1988

Source map scale - 1:1,250

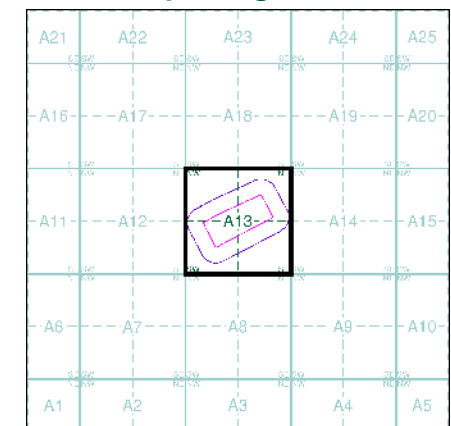
The SIM cards (Ordnance Survey's 'Survey of Information on Microfilm') are further, minor editions of mapping which were produced and published in between the main editions as an area was updated. They date from 1947 to 1994, and contain detailed information on buildings, roads and land-use. These maps were produced at both 1:2,500 and 1:1,250 scales.

## Map Name(s) and Date(s)



TQ2281SE  
1988  
1:1,250

## Historical Map - Segment A13

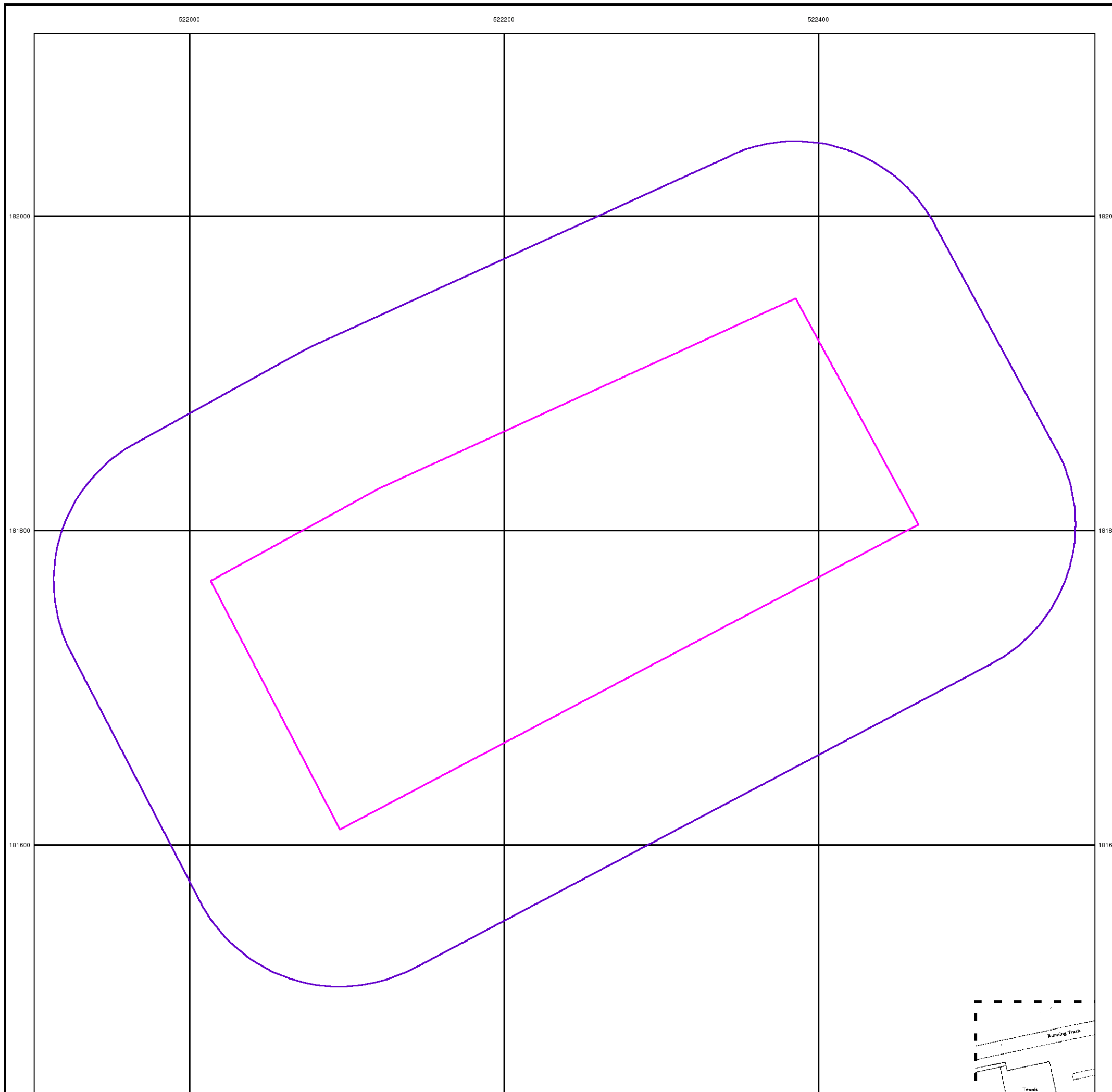


## Order Details

Order Number: 259484194\_1\_1  
Customer Ref: 60632092  
National Grid Reference: 522240, 181780  
Slice: A  
Site Area (Ha): 7.22  
Search Buffer (m): 100

## Site Details

Wormwood Scrubs, LONDON, W12 0AE



## Large-Scale National Grid Data

Published 1991

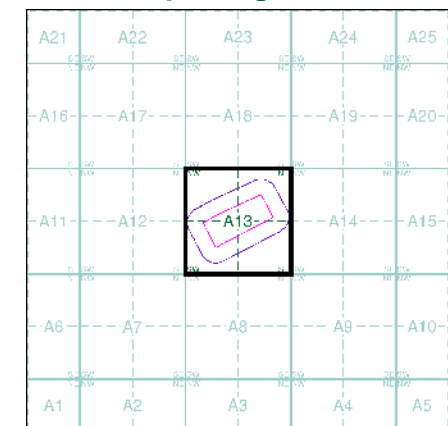
Source map scale - 1:1,250

'Large Scale National Grid Data' superseded SIM cards (Ordnance Survey's 'Survey of Information on Microfilm') in 1992, and continued to be produced until 1999. These maps were the fore-runners of digital mapping and so provide detailed information on houses and roads, but tend to show less topographic features such as vegetation. These maps were produced at both 1:2,500 and 1:1,250 scales.

### Map Name(s) and Date(s)

TQ2182SE	TQ2282SW	TQ2282SE
1991	1991	1991
1:1,250	1:1,250	1:1,250
TQ2181NE	TQ2281NW	TQ2281NE
1991	1991	1991
1:1,250	1:1,250	1:1,250
TQ2181SE	TQ2281SW	TQ2281SE
1991	1991	1991
1:1,250	1:1,250	1:1,250

### Historical Map - Segment A13

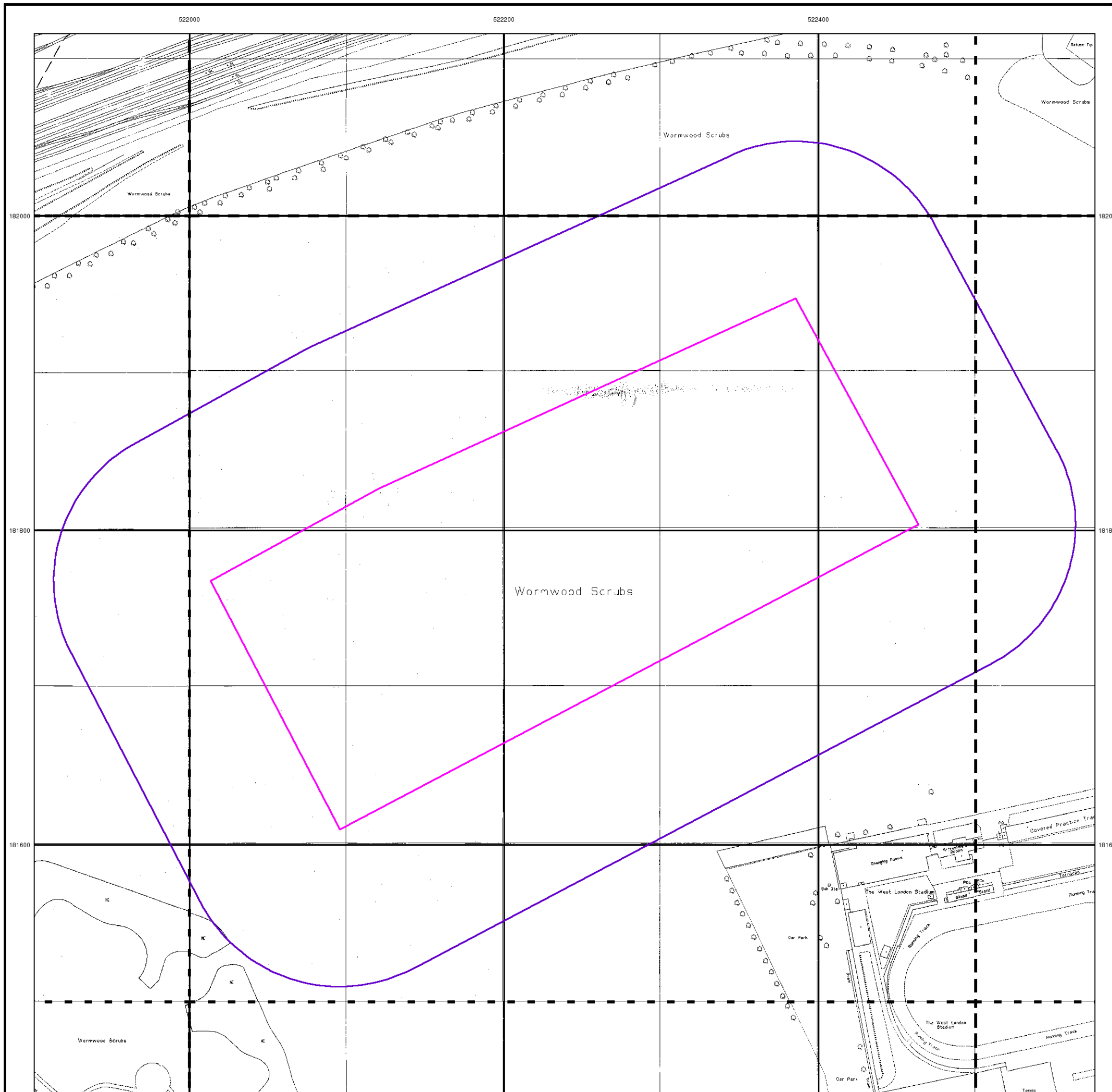


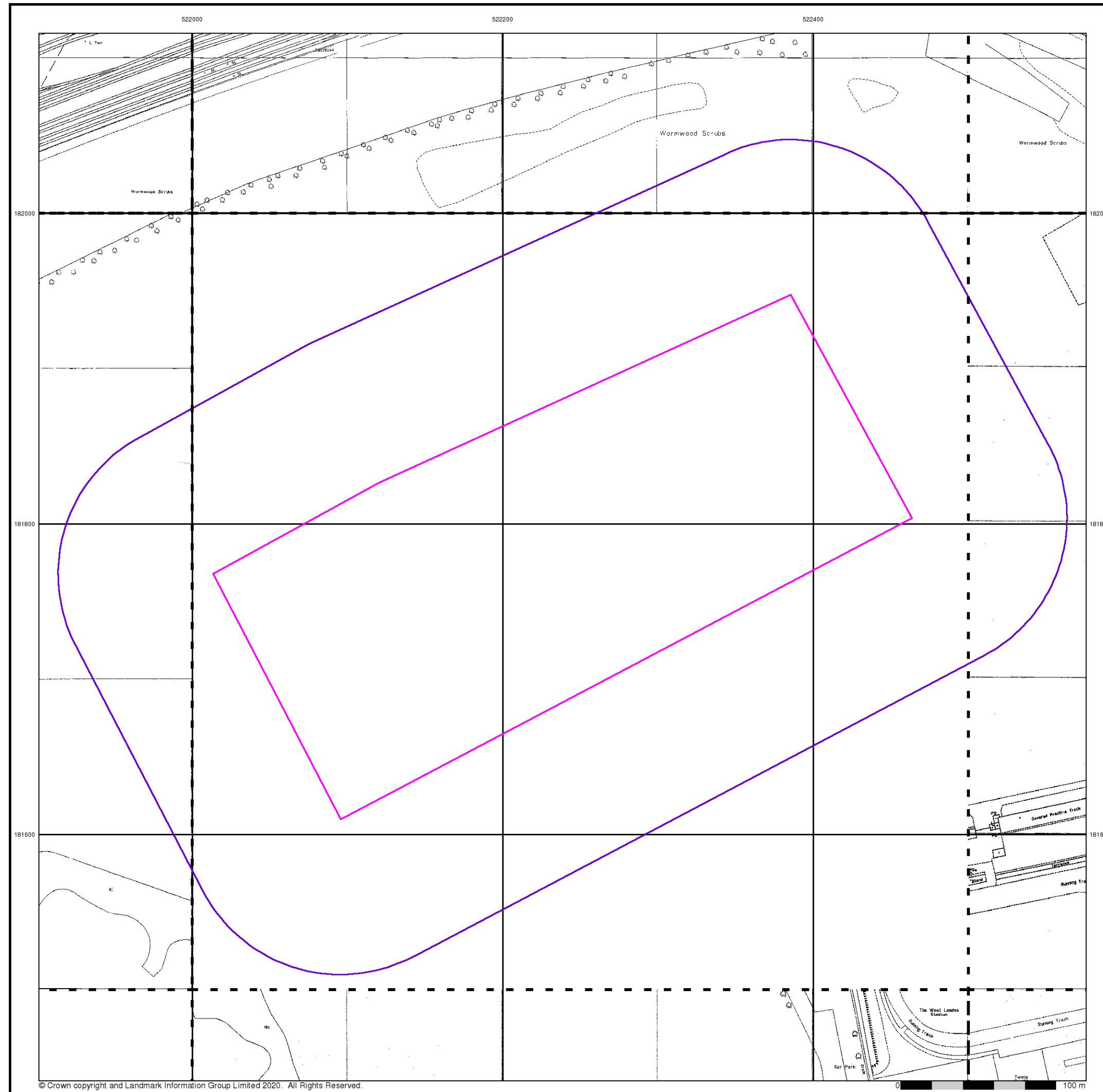
### Order Details

Order Number: 259484194\_1\_1  
 Customer Ref: 60632092  
 National Grid Reference: 522240, 181780  
 Slice: A  
 Site Area (Ha): 7.22  
 Search Buffer (m): 100

### Site Details

Wormwood Scrubs, LONDON, W12 0AE





## Large-Scale National Grid Data

Published 1991 - 1995

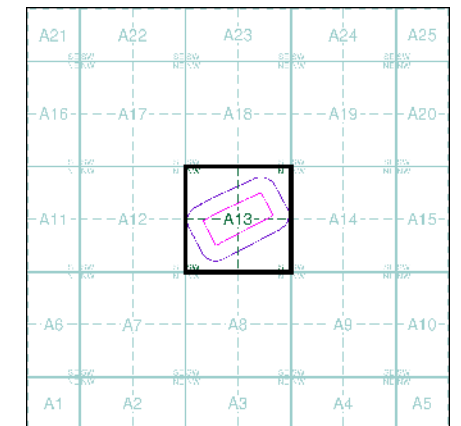
Source map scale - 1:1,250

'Large Scale National Grid Data' superseded SIM cards (Ordnance Survey's 'Survey of Information on Microfilm') in 1992, and continued to be produced until 1999. These maps were the fore-runners of digital mapping and so provide detailed information on houses and roads, but tend to show less topographic features such as vegetation. These maps were produced at both 1:2,500 and 1:1,250 scales.

### Map Name(s) and Date(s)

TQ2182SE	TQ2282SW	TQ2282SE
1991	1991	1991
1:1,250	1:1,250	1:1,250
TQ2181NE	TQ2281NE	
1991	1993	
1:1,250	1:1,250	
	TQ2281SW	TQ2281SE
	1994	1995
	1:1,250	1:1,250

### Historical Map - Segment A13



### Order Details

Order Number: 259484194\_1\_1  
 Customer Ref: 60632092  
 National Grid Reference: 522240, 181780  
 Slice: A  
 Site Area (Ha): 7.22  
 Search Buffer (m): 100

### Site Details

Wormwood Scrubs, LONDON, W12 0AE

## Large-Scale National Grid Data

Published 1992 - 1993

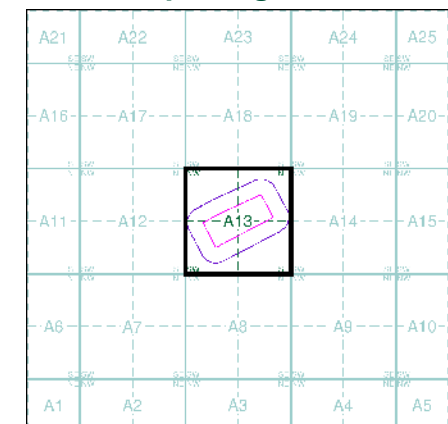
Source map scale - 1:1,250

'Large Scale National Grid Data' superseded SIM cards (Ordnance Survey's 'Survey of Information on Microfilm') in 1992, and continued to be produced until 1999. These maps were the fore-runners of digital mapping and so provide detailed information on houses and roads, but tend to show less topographic features such as vegetation. These maps were produced at both 1:2,500 and 1:1,250 scales.

### Map Name(s) and Date(s)

TQ2282SW	TQ2282SE
1992	1992
1:1,250	1:1,250
[Green Highlighted Area]	
TQ2181NE	
1993	
1:1,250	

### Historical Map - Segment A13

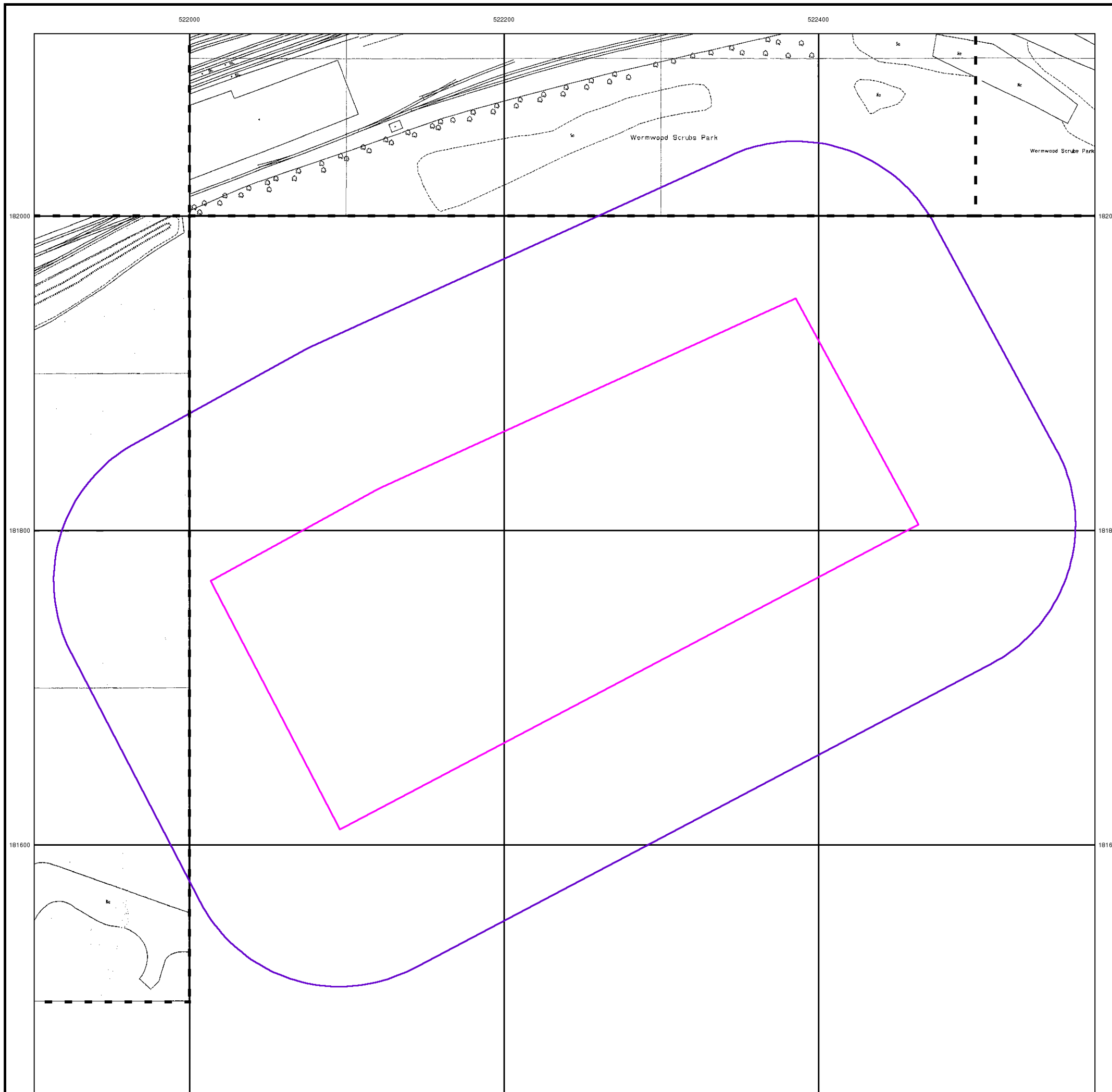


### Order Details

Order Number: 259484194\_1\_1  
 Customer Ref: 60632092  
 National Grid Reference: 522240, 181780  
 Slice: A  
 Site Area (Ha): 7.22  
 Search Buffer (m): 100

### Site Details

Wormwood Scrubs, LONDON, W12 0AE





522000

522200

522400

182000

182000

181800

181800

181600

181600



© Copyright Getmapping plc

0 100 m

# Envirocheck®

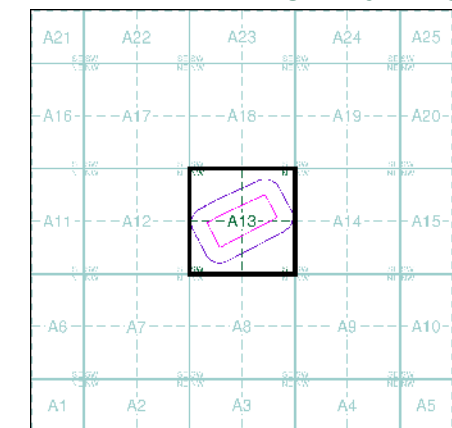
● LANDMARK INFORMATION GROUP®

## Historical Aerial Photography

Published 1999

This aerial photography was produced by Getmapping, these vertical aerial photographs provide a seamless, full colour survey of the whole of Great Britain

### Historical Aerial Photography - Segment A13



### Order Details

Order Number: 259484194\_1\_1  
 Customer Ref: 60632092  
 National Grid Reference: 522240, 181780  
 Slice: A  
 Site Area (Ha): 7.22  
 Search Buffer (m): 100

### Site Details

Wormwood Scrubs, LONDON, W12 0AE

**Landmark**  
 ● LANDMARK INFORMATION GROUP

Tel: 0844 844 9952  
 Fax: 0844 844 9951  
 Web: www.envirocheck.co.uk



## Envirocheck® Report:

### Datasheet

#### Order Details:

**Order Number:**

259487084\_1\_1

**Customer Reference:**

60632092

**National Grid Reference:**

520320, 183920

**Slice:**

A

**Site Area (Ha):**

2.99

**Search Buffer (m):**

1000

#### Site Details:

Stonebridge Park

LONDON

NW10 8LW

#### Client Details:

Ms M Viano

Aecom Infrastructure & Environment UK Ltd

2nd Floor, St Georges House

5 St Georges Road

London

SW19 4DR

Report Section	Page Number
Summary	-
Agency & Hydrological	1
Waste	30
Hazardous Substances	-
Geological	34
Industrial Land Use	41
Sensitive Land Use	-
Data Currency	93
Data Suppliers	101
Useful Contacts	102

### Introduction

The Environment Act 1995 has made site sensitivity a key issue, as the legislation pays as much attention to the pathways by which contamination could spread, and to the vulnerable targets of contamination, as it does the potential sources of contamination. For this reason, Landmark's Site Sensitivity maps and Datasheet(s) place great emphasis on statutory data provided by the Environment Agency/Natural Resources Wales and the Scottish Environment Protection Agency; it also incorporates data from Natural England (and the Scottish and Welsh equivalents) and Local Authorities; and highlights hydrogeological features required by environmental and geotechnical consultants. It does not include any information concerning past uses of land. The datasheet is produced by querying the Landmark database to a distance defined by the client from a site boundary provided by the client. In this datasheet the National Grid References (NGRs) are rounded to the nearest 10m in accordance with Landmark's agreements with a number of Data Suppliers.

### Copyright Notice

© Landmark Information Group Limited 2020. The Copyright on the information and data and its format as contained in this Envirocheck® Report ("Report") is the property of Landmark Information Group Limited ("Landmark") and several other Data Providers, including (but not limited to) Ordnance Survey, British Geological Survey, the Environment Agency/Natural Resources Wales and Natural England, and must not be reproduced in whole or in part by photocopying or any other method. The Report is supplied under Landmark's Terms and Conditions accepted by the Customer.

A copy of Landmark's Terms and Conditions can be found with the Index Map for this report. Additional copies of the Report may be obtained from Landmark, subject to Landmark's charges in force from time to time. The Copyright, design rights and any other intellectual rights shall remain the exclusive property of Landmark and /or other Data providers, whose Copyright material has been included in this Report.

© Environment Agency & United Kingdom Research and Innovation 2020. © Natural Resources Wales & United Kingdom Research and Innovation 2020.

### Natural England Copyright Notice

Site of Special Scientific Interest, National Nature Reserve, Ramsar, Special Protection Area, Special Conservation Area, Marine Nature Reserve data (derived from Ordnance Survey 1:10000 raster) is provided by, and used with the permission of, Natural England who retain the copyright and Intellectual Property Rights for the data.

### Scottish Natural Heritage Copyright

Contains SNH information licensed under the Open Government Licence v3.0.

### Ove Arup Copyright Notice

The Mining Instability data was obtained on licence from Ove Arup & Partners Limited (for further information, contact mining.review@arup.com). No reproduction or further use of such Data is to be made without the prior written consent of Ove Arup & Partners Limited. The supplied Mining Instability data is derived from publicly available records and other third party sources and neither Ove Arup & Partners nor Landmark warrant the accuracy or completeness of such information or data.

### Stantec Copyright Notice

The cavity data presented has been extracted from the PBA (now Stantec UK Ltd) enhanced version of the original DEFRA national cavity databases. Stantec UK Ltd retain the copyright & intellectual property rights in the data. Whilst all reasonable efforts are made to check that the information contained in the cavity databases is accurate we do not warrant that the data is complete or error free. The information is based upon our own researches and those collated from a number of external sources and is continually being augmented and updated by Stantec UK Ltd. In no event shall Stantec UK Ltd or Landmark be liable for any loss or damage including, without limitation, indirect or consequential loss or damage arising from the use of this data.

### Radon Potential dataset Copyright Notice

Information supplied from a joint dataset compiled by The British Geological Survey and Public Health England.

### Natural Resources Wales Copyright Notice

Contains Natural Resources Wales information © Natural Resources Wales and Database Right. All rights Reserved. Contains Ordnance Survey Data. Ordnance Survey Licence number 100019741. Crown Copyright and Database Right. Contains Natural Resources Wales information © Natural Resources Wales and Database Right. All rights Reserved. Some features of this information are based on digital spatial data licensed from the Centre for Ecology & Hydrology © NERC (CEH). Defra, Met Office and DARD Rivers Agency © Crown copyright. © Cranfield University. © James Hutton Institute. Contains OS data © Crown copyright and database right 2020. Land & Property Services © Crown copyright and database right.

### Report Version v53.0

Data Type	Page Number	On Site	0 to 250m	251 to 500m	501 to 1000m (*up to 2000m)
<b>Agency &amp; Hydrological</b>					
BGS Groundwater Flooding Susceptibility	pg 1	Yes	Yes	Yes	n/a
Contaminated Land Register Entries and Notices	pg 1			5	2
Discharge Consents	pg 2				8
Prosecutions Relating to Controlled Waters			n/a	n/a	n/a
Enforcement and Prohibition Notices					
Integrated Pollution Controls	pg 4				3
Integrated Pollution Prevention And Control	pg 4			2	14
Local Authority Integrated Pollution Prevention And Control					
Local Authority Pollution Prevention and Controls	pg 8			1	11
Local Authority Pollution Prevention and Control Enforcements	pg 10			1	
Nearest Surface Water Feature	pg 10		Yes		
Pollution Incidents to Controlled Waters	pg 10			6	47
Prosecutions Relating to Authorised Processes					
Registered Radioactive Substances					
River Quality	pg 19			1	3
River Quality Biology Sampling Points	pg 20				2
River Quality Chemistry Sampling Points					
Substantiated Pollution Incident Register	pg 20			1	6
Water Abstractions	pg 21				1 (*3)
Water Industry Act Referrals	pg 22				3
Groundwater Vulnerability Map	pg 23	Yes	n/a	n/a	n/a
Groundwater Vulnerability - Soluble Rock Risk			n/a	n/a	n/a
Groundwater Vulnerability - Local Information			n/a	n/a	n/a
Bedrock Aquifer Designations	pg 23	Yes	n/a	n/a	n/a
Superficial Aquifer Designations			n/a	n/a	n/a
Source Protection Zones					
Extreme Flooding from Rivers or Sea without Defences	pg 23	Yes	Yes	n/a	n/a
Flooding from Rivers or Sea without Defences	pg 23	Yes		n/a	n/a
Areas Benefiting from Flood Defences				n/a	n/a
Flood Water Storage Areas				n/a	n/a
Flood Defences				n/a	n/a
OS Water Network Lines	pg 24		7	12	28



Data Type	Page Number	On Site	0 to 250m	251 to 500m	501 to 1000m (*up to 2000m)
<b>Waste</b>					
BGS Recorded Landfill Sites					
Historical Landfill Sites	pg 30				1
Integrated Pollution Control Registered Waste Sites					
Licensed Waste Management Facilities (Landfill Boundaries)					
Licensed Waste Management Facilities (Locations)	pg 30			2	3
Local Authority Landfill Coverage	pg 31	1	n/a	n/a	n/a
Local Authority Recorded Landfill Sites	pg 31				1
Potentially Infilled Land (Non-Water)	pg 31		1		1
Potentially Infilled Land (Water)	pg 31			2	8
Registered Landfill Sites	pg 32				1
Registered Waste Transfer Sites	pg 32				4
Registered Waste Treatment or Disposal Sites					
<b>Hazardous Substances</b>					
Control of Major Accident Hazards Sites (COMAH)					
Explosive Sites					
Notification of Installations Handling Hazardous Substances (NIHHS)					
Planning Hazardous Substance Consents					
Planning Hazardous Substance Enforcements					

Data Type	Page Number	On Site	0 to 250m	251 to 500m	501 to 1000m (*up to 2000m)
<b>Geological</b>					
BGS 1:625,000 Solid Geology	pg 34	Yes	n/a	n/a	n/a
BGS Estimated Soil Chemistry					
BGS Recorded Mineral Sites	pg 34			1	7
BGS Urban Soil Chemistry	pg 35	Yes	Yes	Yes	Yes
BGS Urban Soil Chemistry Averages	pg 38	Yes			
CBSCB Compensation District			n/a	n/a	n/a
Coal Mining Affected Areas			n/a	n/a	n/a
Mining Instability			n/a	n/a	n/a
Man-Made Mining Cavities					
Natural Cavities					
Non Coal Mining Areas of Great Britain				n/a	n/a
Potential for Collapsible Ground Stability Hazards	pg 39	Yes	Yes	n/a	n/a
Potential for Compressible Ground Stability Hazards	pg 39	Yes	Yes	n/a	n/a
Potential for Ground Dissolution Stability Hazards				n/a	n/a
Potential for Landslide Ground Stability Hazards	pg 39	Yes	Yes	n/a	n/a
Potential for Running Sand Ground Stability Hazards	pg 39	Yes	Yes	n/a	n/a
Potential for Shrinking or Swelling Clay Ground Stability Hazards	pg 40	Yes	Yes	n/a	n/a
Radon Potential - Radon Affected Areas			n/a	n/a	n/a
Radon Potential - Radon Protection Measures			n/a	n/a	n/a
<b>Industrial Land Use</b>					
Contemporary Trade Directory Entries	pg 41	1	13	24	288
Fuel Station Entries	pg 68		1	1	3
Points of Interest - Commercial Services	pg 68		6	8	95
Points of Interest - Education and Health	pg 77				3
Points of Interest - Manufacturing and Production	pg 78		1	6	86
Points of Interest - Public Infrastructure	pg 85			8	21
Points of Interest - Recreational and Environmental	pg 88		11	6	18
Gas Pipelines					
Underground Electrical Cables	pg 91				13

Data Type	Page Number	On Site	0 to 250m	251 to 500m	501 to 1000m (*up to 2000m)
<b>Sensitive Land Use</b>					
Ancient Woodland					
Areas of Adopted Green Belt					
Areas of Unadopted Green Belt					
Areas of Outstanding Natural Beauty					
Environmentally Sensitive Areas					
Forest Parks					
Local Nature Reserves					
Marine Nature Reserves					
National Nature Reserves					
National Parks					
Nitrate Sensitive Areas					
Nitrate Vulnerable Zones					
Ramsar Sites					
Sites of Special Scientific Interest					
Special Areas of Conservation					
Special Protection Areas					
World Heritage Sites					

Map ID	Details	Quadrant Reference (Compass Direction)	Estimated Distance From Site	Contact	NGR
	<b>BGS Groundwater Flooding Susceptibility</b> Flooding Type: Potential for Groundwater Flooding to Occur at Surface	A13SE (S)	0	1	520321 183850
	<b>BGS Groundwater Flooding Susceptibility</b> Flooding Type: Potential for Groundwater Flooding to Occur at Surface	A13NW (NW)	112	1	520150 184100
	<b>BGS Groundwater Flooding Susceptibility</b> Flooding Type: Potential for Groundwater Flooding of Property Situated Below Ground Level	A13SE (SE)	180	1	520500 183650
	<b>BGS Groundwater Flooding Susceptibility</b> Flooding Type: Potential for Groundwater Flooding to Occur at Surface	A13NW (W)	183	1	520000 183920
	<b>BGS Groundwater Flooding Susceptibility</b> Flooding Type: Potential for Groundwater Flooding to Occur at Surface	A13SE (SE)	217	1	520550 183650
	<b>BGS Groundwater Flooding Susceptibility</b> Flooding Type: Potential for Groundwater Flooding to Occur at Surface	A13SE (SE)	287	1	520600 183600
	<b>BGS Groundwater Flooding Susceptibility</b> Flooding Type: Potential for Groundwater Flooding of Property Situated Below Ground Level	A12SE (W)	342	1	519850 183850
	<b>BGS Groundwater Flooding Susceptibility</b> Flooding Type: Potential for Groundwater Flooding to Occur at Surface	A9NW (SE)	396	1	520700 183550
	<b>BGS Groundwater Flooding Susceptibility</b> Flooding Type: Potential for Groundwater Flooding to Occur at Surface	A12SE (SW)	446	1	519800 183700
	<b>BGS Groundwater Flooding Susceptibility</b> Flooding Type: Potential for Groundwater Flooding to Occur at Surface	A9NW (SE)	466	1	520750 183500
1	<b>Contaminated Land Register Entries and Notices</b> Location: 7, 9, 11, 13, 15, 17, 19, 21, 23, 25, 27, 29 Conduit Way, London Borough Of Brent. Notice Type: Remediation Statement - Remediation Work Completed Reference: Not Supplied Dated: 6th April 2011 Positional Accuracy: Manually positioned to the address or location Boundary Quality: Moderate	A18SW (NW)	310	2	520066 184291
2	<b>Contaminated Land Register Entries and Notices</b> Location: 17, 19, 23, 46, 48, 50 Wyborne Way, London Borough Of Brent. Notice Type: Remediation Statement - Remediation Work Completed Reference: Not Supplied Dated: 6th April 2011 Positional Accuracy: Manually positioned to the address or location Boundary Quality: Moderate	A18SW (NW)	314	2	520117 184326
3	<b>Contaminated Land Register Entries and Notices</b> Location: 30, 32, 34, 36 Durand Way, London Borough Of Brent Notice Type: Remediation Statement - Remediation Work Completed Reference: Not Supplied Dated: 6th April 2011 Positional Accuracy: Manually positioned to the address or location Boundary Quality: Moderate	A18SW (NW)	337	2	520008 184277
4	<b>Contaminated Land Register Entries and Notices</b> Location: 6, 8, 10, 12, 14, 16, 18, 20, 22, 24 North Circular Road, London Borough Of Brent Notice Type: Remediation Statement - Remediation Work Completed Reference: Not Supplied Dated: 6th April 2011 Positional Accuracy: Manually positioned to the address or location Boundary Quality: Moderate	A18SW (NW)	344	2	520039 184313
5	<b>Contaminated Land Register Entries and Notices</b> Location: 28, 30, 32, 34, 36 North Circular Road, London Borough Of Brent Notice Type: Remediation Statement - Remediation Work Completed Reference: Not Supplied Dated: 6th April 2011 Positional Accuracy: Manually positioned to the address or location Boundary Quality: Moderate	A18SW (NW)	352	2	520099 184359



Map ID	Details	Quadrant Reference (Compass Direction)	Estimated Distance From Site	Contact	NGR
6	<p><b>Contaminated Land Register Entries and Notices</b></p> <p>Location: 11, 12, 13 Overton Close, London Borough Of Brent            Notice Type: Remediation Statement - Remediation Work Completed            Reference: Not Supplied            Dated: 6th April 2011            Positional Accuracy: Manually positioned to the address or location            Boundary Quality: Moderate</p>	A18NW (N)	628	2	520133 184658
7	<p><b>Contaminated Land Register Entries and Notices</b></p> <p>Location: 33, 34, 35, 36, 37, 38, 39, 50, 51, 53, 54, 55 Besant Way, London Borough Of Brent            Notice Type: Remediation Statement - Remediation Work Completed            Reference: Not Supplied            Dated: 6th April 2011            Positional Accuracy: Manually positioned to the address or location            Boundary Quality: Moderate</p>	A23SE (N)	989	2	520362 185024
8	<p><b>Discharge Consents</b></p> <p>Operator: Heinz &amp; Co Ltd            Property Type: MAKING OF FOOD PRODUCTS/DAIRY            Location: Waxlow Road, London, Nw10 7nx            Authority: Environment Agency, Thames Region            Catchment Area: Not Supplied            Reference: Ctmr.0336            Permit Version: 1            Effective Date: 9th December 1976            Issued Date: 9th December 1976            Revocation Date: 17th December 1990            Discharge Type: Trade Discharges - Cooling Water            Discharge: Freshwater Stream/River            Environment:            Receiving Water: Not Supplied  <b>Status: Authorisation revoked</b>            Positional Accuracy: Manually corrected supplier location</p>	A8NW (S)	516	3	520200 183300
8	<p><b>Discharge Consents</b></p> <p>Operator: Heinz &amp; Co Ltd            Property Type: MAKING OF FOOD PRODUCTS/DAIRY            Location: Waxlow Road, London, Nw10 7nx            Authority: Environment Agency, Thames Region            Catchment Area: Not Supplied            Reference: Ctmr.0338            Permit Version: 1            Effective Date: 9th December 1976            Issued Date: 9th December 1976            Revocation Date: 17th December 1990            Discharge Type: Trade Discharges - Cooling Water            Discharge: Freshwater Stream/River            Environment:            Receiving Water: Not Supplied  <b>Status: Authorisation revoked</b>            Positional Accuracy: Manually corrected supplier location</p>	A8NW (S)	516	3	520200 183300
8	<p><b>Discharge Consents</b></p> <p>Operator: Heinz Company Ltd            Property Type: MAKING OF FOOD PRODUCTS/DAIRY            Location: Waxlow Road, London, Nw10 7nx            Authority: Environment Agency, Thames Region            Catchment Area: Not Supplied            Reference: Ctmr.0334            Permit Version: 1            Effective Date: 9th December 1976            Issued Date: 9th December 1976            Revocation Date: 17th December 1990            Discharge Type: Trade Discharges - Cooling Water            Discharge: Freshwater Stream/River            Environment:            Receiving Water: Not Supplied  <b>Status: Authorisation revoked</b>            Positional Accuracy: Manually corrected supplier location</p>	A8NW (S)	516	3	520200 183300

Map ID	Details	Quadrant Reference (Compass Direction)	Estimated Distance From Site	Contact	NGR
9	<p><b>Discharge Consents</b></p> <p>Operator: Thames Water Utilities Ltd  Property Type: STORM TANK/CSO ON SEWERAGE NETWORK (WATER COMPANY)  Location: Garden Way  Authority: Environment Agency, Thames Region  Catchment Area: Not Supplied  Reference: Temp.2610  Permit Version: 2  Effective Date: 3rd September 2010  Issued Date: 3rd September 2010  Revocation Date: Not Supplied  Discharge Type: Public Sewage: Storm Sewage Overflow  Discharge: Freshwater Stream/River  Environment:  Receiving Water: Brent  <b>Status: Varied under EPR 2010</b>  Positional Accuracy: Located by supplier to within 10m</p>	A18SW (NW)	518	3	520010 184500
9	<p><b>Discharge Consents</b></p> <p>Operator: Thames Water Utilities Ltd  Property Type: STORM TANK/CSO ON SEWERAGE NETWORK (WATER COMPANY)  Location: Garden Way  Authority: Environment Agency, Thames Region  Catchment Area: Not Supplied  Reference: Temp.2610  Permit Version: 1  Effective Date: 2nd November 1989  Issued Date: 2nd November 1989  Revocation Date: 2nd September 2010  Discharge Type: Public Sewage: Storm Sewage Overflow  Discharge: Freshwater Stream/River  Environment:  Receiving Water: Brent  <b>Status: Temporary Consents (Water Act 1989, Section 113)</b>  Positional Accuracy: Located by supplier to within 10m</p>	A18SW (NW)	518	3	520010 184500
10	<p><b>Discharge Consents</b></p> <p>Operator: Powergen Plc  Property Type: Not Given  Location: Taylors Lane Gt Power Station, Brentfield Road, Willesden, LONDON  Authority: Environment Agency, Thames Region  Catchment Area: Not Given  Reference: CHME.0039  Permit Version: Not Supplied  Effective Date: Not Supplied  Issued Date: 31st March 1993  Revocation Date: Not Supplied  Discharge Type: Trade Discharge - Storm Sewerage Authorised By Hmip  Discharge: Freshwater Stream/River  Environment:  Receiving Water: Not Supplied  <b>Status: Not Supplied</b>  Positional Accuracy: Located by supplier to within 100m</p>	A19SW (NE)	633	3	520900 184400
11	<p><b>Discharge Consents</b></p> <p>Operator: Cegb  Property Type: SUB-STATION/ELECTRICITY/GAS/AIR CONDITIONING SUPPLY  Location: Acton Lane Power Station, Acton, London  Authority: Environment Agency, Thames Region  Catchment Area: Not Supplied  Reference: Ctmr.0241  Permit Version: 1  Effective Date: 17th August 1977  Issued Date: 17th August 1977  Revocation Date: 23rd December 1985  Discharge Type: Trade Discharges - Cooling Water  Discharge: Freshwater Stream/River  Environment:  Receiving Water: Grand Unioncanal  <b>Status: Authorisation revoked</b>  Positional Accuracy: Manually corrected supplier location</p>	A9SE (SE)	1000	3	521000 183000

Map ID	Details	Quadrant Reference (Compass Direction)	Estimated Distance From Site	Contact	NGR
11	<p><b>Discharge Consents</b></p> <p>Operator: Cegb  Property Type: SUB-STATION/ELECTRICITY/GAS/AIR CONDITIONING SUPPLY  Location: Acton Lane Power Station, Acton, London  Authority: Environment Agency, Thames Region  Catchment Area: Not Supplied  Reference: Ctmr.0242  Permit Version: 1  Effective Date: 17th August 1977  Issued Date: 17th August 1977  Revocation Date: 11th November 1986  Discharge Type: Trade Discharges - Cooling Water  Discharge: Freshwater Stream/River  Environment:  Receiving Water: Grand Unioncanal  <b>Status: Authorisation revoked</b>  Positional Accuracy: Manually corrected supplier location</p>	A9SE (SE)	1000	3	521000 183000
12	<p><b>Integrated Pollution Controls</b></p> <p>Name: E.On Uk Plc  Location: Gas Turbine Power Station, Taylors Lane, LONDON, NW10 9BU  Authority: Environment Agency, Thames Region  Permit Reference: AF8068  Dated: 1st April 1993  Process Type: IPC application for process that was regulated by HMIP for air releases under previous legislation  Description: 1.3 A (A) Combustion processes within the Fuel &amp; Power Industry  <b>Status: Authorisation superseded by a substantial or non substantial variation</b>  Positional Accuracy: Manually positioned to the address or location</p>	A19SW (NE)	687	3	520918 184458
12	<p><b>Integrated Pollution Controls</b></p> <p>Name: E.On Uk Plc  Location: Taylors Lane, LONDON, Greater London, NW10 9BU  Authority: Environment Agency, Thames Region  Permit Reference: BC5431  Dated: 24th November 1998  Process Type: IPC minor (non-substantial) variation to previous variation  Description: 1.3 A (A) Combustion processes within the Fuel &amp; Power Industry  <b>Status: Authorisation superseded by a substantial or non substantial variation</b>  Positional Accuracy: Manually positioned to the address or location</p>	A19SW (NE)	691	3	520918 184463
13	<p><b>Integrated Pollution Controls</b></p> <p>Name: E.On Uk Plc  Location: Taylors Lane, London, Nw10 9bu  Authority: Environment Agency, Thames Region  Permit Reference: By3703  Dated: 14th October 2004  Process Type: IPC minor (non-substantial) variation to previous variation  Description: 1.3 A (A) Combustion processes within the Fuel &amp; Power Industry  <b>Status: Revoked - Now IPPC</b>  Positional Accuracy: Manually positioned to the address or location</p>	A19SE (NE)	708	3	520994 184408
14	<p><b>Integrated Pollution Prevention And Control</b></p> <p>Name: United Biscuits (Uk) Limited T/A Pladis  Location: United Biscuits. Waxlow Road Epr/Tp3336se, United Biscuits (Uk) Limited T/A Pladis, Waxlow Road,, London, Brent, NW10 7NY  Authority: Environment Agency - South East Region, North East Thames Area  Permit Reference: RP3538JC  Original Permit Ref: Tp3336se  Effective Date: 14th August 2018  <b>Status: Effective</b>  Application Type: Variation  App. Sub Type: Standard  Positional Accuracy: Located by supplier to within 10m  Activity Code: 0.0 Associated Process  Activity Description: Associated Process  Primary Activity: N  Activity Code: 6.8 A(1) (D) (II)  Activity Description: Animal, Vegetable &amp; Food; Treating Etc. Vegetable Raw Materials For Food Greater Than 300T/Day  Primary Activity: Y</p>	A8NE (S)	381	3	520520 183430

Map ID	Details	Quadrant Reference (Compass Direction)	Estimated Distance From Site	Contact	NGR
14	<p><b>Integrated Pollution Prevention And Control</b></p> <p>Name: United Biscuits (Uk) Limited T/A Pladis            Location: United Biscuits (Uk) Limited T/A Pladis, United Biscuits (Uk) Limited T/A Pladis, Waxlow Road,, London, Brent, NW10 7NY            Authority: Environment Agency - South East Region, North East Thames Area            Permit Reference: DP3439YZ            Original Permit Ref: Tp3336se            Effective Date: 13th July 2017  <b>Status: Superseded By Variation</b>            Application Type: Variation            App. Sub Type: Standard            Positional Accuracy: Located by supplier to within 10m            Activity Code: 0.0 Associated Process            Activity Description: Associated Process            Primary Activity: N            Activity Code: 6.8 A(1) (D) (II)            Activity Description: Animal, Vegetable &amp; Food; Treating Etc. Vegetable Raw Materials For Food Greater Than 300T/Day            Primary Activity: Y</p>	A8NE (S)	381	3	520520 183430
15	<p><b>Integrated Pollution Prevention And Control</b></p> <p>Name: United Biscuits (Uk) Ltd            Location: Harlesden Biscuit Factory, Mcvities, Waxlow Road,Harlesden,, LONDON, NW10 7NY            Authority: Environment Agency - South East Region, North East Thames Area            Permit Reference: KP3938CX            Original Permit Ref: Tp3336se            Effective Date: 16th June 2012  <b>Status: Superseded By Variation</b>            Application Type: Variation            App. Sub Type: Simple Standard Variation            Positional Accuracy: Automatically positioned to the address            Activity Code: 6.8 A(1) (D) (II)            Activity Description: Animal, Vegetable &amp; Food; Treating Etc. Vegetable Raw Materials For Food Greater Than 300T/Day            Primary Activity: Y            Activity Code: 0.0 Associated Process            Activity Description: Associated Process            Primary Activity: N</p>	A9NW (SE)	541	3	520662 183322
15	<p><b>Integrated Pollution Prevention And Control</b></p> <p>Name: United Biscuits (Uk) Ltd            Location: Harlesden Biscuit Factory, Mcvities, Waxlow Road,Harlesden,, LONDON, NW10 7NY            Authority: Environment Agency - South East Region, North East Thames Area            Permit Reference: QP3032LE            Original Permit Ref: Tp3336se            Effective Date: 1st January 2008  <b>Status: Superseded By Variation</b>            Application Type: Variation            App. Sub Type: Minor            Positional Accuracy: Automatically positioned to the address            Activity Code: 0.0 Associated Process            Activity Description: Associated Process            Primary Activity: N            Activity Code: 6.8 A(1) (D) (II)            Activity Description: Animal, Vegetable &amp; Food; Treating Etc. Vegetable Raw Materials For Food Greater Than 300T/Day            Primary Activity: Y</p>	A9NW (SE)	541	3	520662 183322
15	<p><b>Integrated Pollution Prevention And Control</b></p> <p>Name: United Biscuits (Uk) Ltd            Location: Waxlow Road, London, NW10 7NY            Authority: Environment Agency, Thames Region            Permit Reference: QP3032LE            Original Permit Ref: Tp3336se            Effective Date: 1st January 2008  <b>Status: Effective</b>            Application Type: Variation            App. Sub Type: Minor            Positional Accuracy: Automatically positioned to the address            Activity Code: 0.0 Associated Process            Activity Description: Associated Process            Primary Activity: N            Activity Code: 6.8 A(1) (D) (II)            Activity Description: Animal, Vegetable &amp; Food; Treating Etc. Vegetable Raw Materials For Food Greater Than 300T/Day            Primary Activity: Y</p>	A9NW (SE)	541	3	520662 183322



Map ID	Details	Quadrant Reference (Compass Direction)	Estimated Distance From Site	Contact	NGR
15	<p><b>Integrated Pollution Prevention And Control</b></p> <p>Name: United Biscuits Uk Ltd            Location: Harlesden Biscuit Factory, Mcvities, Waxlow Road, Harlesden,, LONDON, NW10 7NY            Authority: Environment Agency - South East Region, North East Thames Area            Permit Reference: TP3336SE            Original Permit Ref: Tp3336se            Effective Date: 16th December 2005  <b>Status: Superseded By Variation</b>            Application Type: Application            App. Sub Type: New            Positional Accuracy: Automatically positioned to the address            Activity Code: 6.8 A(1) (D) (II)            Activity Description: Animal, Vegetable &amp; Food; Treating Etc. Vegetable Raw Materials For Food Greater Than 300T/Day            Primary Activity: Y            Activity Code: 0.0 Associated Process            Activity Description: Associated Process            Primary Activity: N</p>	A9NW (SE)	541	3	520662 183322
15	<p><b>Integrated Pollution Prevention And Control</b></p> <p>Name: United Biscuits Uk Ltd            Location: Mcvities, Waxlow Road, Harlesden, London, NW10 7NY            Authority: Environment Agency, Thames Region            Permit Reference: Tp3336se            Original Permit Ref: Tp3336se            Effective Date: 16th December 2005  <b>Status: Superseded By Variation</b>            Application Type: Application            App. Sub Type: New            Positional Accuracy: Automatically positioned to the address            Activity Code: 0.0 Associated Process            Activity Description: Associated Process            Primary Activity: N            Activity Code: 6.8 A(1) (D) (II)            Activity Description: Animal, Vegetable &amp; Food; Treating Etc. Vegetable Raw Materials For Food Greater Than 300T/Day            Primary Activity: Y</p>	A9NW (SE)	541	3	520662 183322
16	<p><b>Integrated Pollution Prevention And Control</b></p> <p>Name: Uniper Uk Limited            Location: Taylors Lane Power Station Epr/Ep3333rw, Taylors Lane Power Station, Brentfield Road, Willesden,, LONDON, NW10 8JP            Authority: Environment Agency - South East Region, North East Thames Area            Permit Reference: PP3608BB            Original Permit Ref: Ep3333rw            Effective Date: 26th June 2020  <b>Status: Effective</b>            Application Type: Variation            App. Sub Type: Standard            Positional Accuracy: Located by supplier to within 100m            Activity Code: 1.1 A(1) (A)            Activity Description: Combustion; Any Fuel Greater Or Equal To 50Mw            Primary Activity: Y</p>	A19SW (NE)	633	3	520900 184400
16	<p><b>Integrated Pollution Prevention And Control</b></p> <p>Name: Uniper Uk Limited            Location: Taylors Lane Power Station Epr/Ep3333rw, Taylors Lane Power Station, Brentfield Road, Willesden,, LONDON, NW10 8JP            Authority: Environment Agency - South East Region, North East Thames Area            Permit Reference: EP3333RW            Original Permit Ref: Ep3333rw            Effective Date: 30th September 2015  <b>Status: Superseded By Variation</b>            Application Type: Transfer            App. Sub Type: Whole limited change in management            Positional Accuracy: Located by supplier to within 100m            Activity Code: 1.1 A(1) (A)            Activity Description: Combustion; Any Fuel Greater Or Equal To 50Mw            Primary Activity: Y</p>	A19SW (NE)	633	3	520900 184400

Map ID	Details	Quadrant Reference (Compass Direction)	Estimated Distance From Site	Contact	NGR
17	<p><b>Integrated Pollution Prevention And Control</b></p> <p>Name: Greencore Food To Go Limited            Location: Greencore Food To Go Park Royal, Greencore Food To Go Park Royal, 8 Willenfield Road, Park Royal,, London, NW10 7AQ            Authority: Environment Agency - South East Region, North East Thames Area            Permit Reference: ZP3839YR            Original Permit Ref: Zp3839yr            Effective Date: 3rd December 2019  <b>Status: Effective</b>            Application Type: Application            App. Sub Type: New            Positional Accuracy: Automatically positioned to the address            Activity Code: 6.8 A(1) d) (iii)            Activity Description: CREATED BY IED - TREATMENT AND PROCESSING (OTHER THAN PACKAGING) OF ANIMAL OR VEGETABLE RAW MATERIALS (OTHER THAN MILK ONLY) WITH FINISHED PRODUCT CAPACITY GREATER THAN FORMULA SHOWN IN REGS            Primary Activity: Y            Activity Code: 5.4 A(1) a) (ii)            Activity Description: DISPOSAL OF &gt; 50 T/D NON-HAZARDOUS WASTE (&gt; 100 T/D IF ONLY AD) INVOLVING PHYSICO-CHEMICAL TREATMENT            Primary Activity: N</p>	A8SW (SW)	681	3	519992 183224
18	<p><b>Integrated Pollution Prevention And Control</b></p> <p>Name: Uniper Uk Limited            Location: Taylors Lane Power Station Epr/Ep3333rw, Taylors Lane Power Station, Brentfield Road, Willesden,, LONDON, NW10 8JP            Authority: Environment Agency - South East Region, North East Thames Area            Permit Reference: GP3538RT            Original Permit Ref: Ep3333rw            Effective Date: 1st January 2016  <b>Status: Superseded By Variation</b>            Application Type: Variation            App. Sub Type: Standard            Positional Accuracy: Automatically positioned to the address            Activity Code: 1.1 A(1) (A)            Activity Description: Combustion; Any Fuel Greater Or Equal To 50Mw            Primary Activity: Y</p>	A19SW (NE)	691	3	520915 184466
18	<p><b>Integrated Pollution Prevention And Control</b></p> <p>Name: E.On Uk Plc            Location: Taylors Lane Power Station Epr/Jp3536st, Taylors Lane Power Station, Brentfield Road, Willesden,, LONDON, NW10 8JP            Authority: Environment Agency - South East Region, North East Thames Area            Permit Reference: XP3632UR            Original Permit Ref: Jp3536st            Effective Date: 30th November 2007  <b>Status: Superseded By Variation</b>            Application Type: Variation            App. Sub Type: Minor            Positional Accuracy: Automatically positioned to the address            Activity Code: 1.1 A(1) (A)            Activity Description: Combustion; Any Fuel Greater Or Equal To 50Mw            Primary Activity: Y</p>	A19SW (NE)	691	3	520915 184466
18	<p><b>Integrated Pollution Prevention And Control</b></p> <p>Name: E.On Uk Plc            Location: Taylors Lane Power Station, Taylors Lane Power Station, Brentfield Road, Willesden,, LONDON, NW10 8JP            Authority: Environment Agency, Thames Region            Permit Reference: XP3632UR            Original Permit Ref: Jp3536st            Effective Date: 30th November 2007  <b>Status: Effective</b>            Application Type: Variation            App. Sub Type: Minor            Positional Accuracy: Automatically positioned to the address            Activity Code: 1.1 A(1) (B) (I)            Activity Description: Combustion; Recovered Oil Greater Or Equal To 3Mw But Less Than 50Mw            Primary Activity: Y</p>	A19SW (NE)	691	3	520915 184466

Map ID	Details	Quadrant Reference (Compass Direction)	Estimated Distance From Site	Contact	NGR
18	<p><b>Integrated Pollution Prevention And Control</b></p> <p>Name: E.On Uk Plc            Location: Taylors Lane Power Station Epr/Jp3536st, Taylors Lane Power Station, Brentfield Road,Willesden,, LONDON, NW10 8JP            Authority: Environment Agency - South East Region, North East Thames Area            Permit Reference: JP3536ST            Original Permit Ref: Jp3536st            Effective Date: 25th September 2006  <b>Status: Superseded By Variation</b>            Application Type: Application            App. Sub Type: New            Positional Accuracy: Automatically positioned to the address            Activity Code: 1.1 A(1) (A)            Activity Description: Combustion; Any Fuel Greater Or Equal To 50Mw            Primary Activity: Y</p>	A19SW (NE)	691	3	520915 184466
18	<p><b>Integrated Pollution Prevention And Control</b></p> <p>Name: E.On Uk Plc            Location: Taylors Lane Power Station, Taylors Lane Power Station, Brentfield Road,Willesden,, LONDON, NW10 8JP            Authority: Environment Agency, Thames Region            Permit Reference: JP3536ST            Original Permit Ref: Jp3536st            Effective Date: 25th September 2006  <b>Status: Superseded By Variation</b>            Application Type: Application            App. Sub Type: New            Positional Accuracy: Automatically positioned to the address            Activity Code: 1.1 A(1) (B) (I)            Activity Description: Combustion; Recovered Oil Greater Or Equal To 3Mw But Less Than 50Mw            Primary Activity: Y</p>	A19SW (NE)	691	3	520915 184466
18	<p><b>Integrated Pollution Prevention And Control</b></p> <p>Name: Uniper Uk Limited            Location: Taylors Lane Power Station Epr/Ep3333rw, Taylors Lane Power Station, Brentfield Road,Willesden,, LONDON, NW10 8JP            Authority: Environment Agency - South East Region, North East Thames Area            Permit Reference: UP3239YS            Original Permit Ref: Ep3333rw            Effective Date: 17th January 2017  <b>Status: Superseded By Variation</b>            Application Type: Variation            App. Sub Type: Minor            Positional Accuracy: Automatically positioned to the address            Activity Code: 1.1 A(1) (A)            Activity Description: Combustion; Any Fuel Greater Or Equal To 50Mw            Primary Activity: Y</p>	A19SW (NE)	694	3	520920 184465
19	<p><b>Local Authority Pollution Prevention and Controls</b></p> <p>Name: Brentfield Road Service Station            Location: Brentfield Road, LONDON, NW10 8JP            Authority: London Borough of Brent, Environmental Health Department            Permit Reference: PS/06019-03/V.2            Dated: 6th February 2004            Process Type: Local Authority Pollution Prevention and Control            Description: PG1/14 Petrol filling station  <b>Status: Authorisation revoked</b>            Positional Accuracy: Automatically positioned to the address</p>	A19SW (NE)	488	2	520807 184288
20	<p><b>Local Authority Pollution Prevention and Controls</b></p> <p>Name: H J Heinz            Location: Waxlow Road, Harlesden, LONDON, NW10 7NX            Authority: London Borough of Brent, Environmental Health Department            Permit Reference: Not Given            Dated: Not Supplied            Process Type: Local Authority Air Pollution Control            Description: PG1/3 Boilers and furnaces, 20-50MW net rated thermal input  <b>Status: Authorisation revoked</b>            Positional Accuracy: Automatically positioned to the address</p>	A8NW (SW)	523	2	520070 183363
21	<p><b>Local Authority Pollution Prevention and Controls</b></p> <p>Name: Helman LtdMark Allison Dry Cleaners            Location: 44 Harrow Road, Wembley, Ha9 6pg            Authority: London Borough of Brent, Environmental Health Department            Permit Reference: DC/06/07003/v.3            Dated: 12th June 2007            Process Type: Local Authority Pollution Prevention and Control            Description: PG6/46 Dry cleaning  <b>Status: Permitted</b>            Positional Accuracy: Manually positioned to the address or location</p>	A17SE (NW)	603	2	519817 184461

Map ID	Details	Quadrant Reference (Compass Direction)	Estimated Distance From Site	Contact	NGR
22	<p><b>Local Authority Pollution Prevention and Controls</b></p> <p>Name: Craven Park Service Station            Location: 2 Church Road, HARLESDEN, London, NW10 9PX            Authority: London Borough of Brent, Environmental Health Department            Permit Reference: PS/07881-03/v.2            Dated: 6th April 2006            Process Type: Local Authority Pollution Prevention and Control            Description: PG1/14 Petrol filling station  <b>Status: Permitted</b>            Positional Accuracy: Automatically positioned to the address</p>	A14NE (E)	706	2	521152 184043
23	<p><b>Local Authority Pollution Prevention and Controls</b></p> <p>Name: Ferguson Uk Ltd            Location: Harkwell House, Willenfield Road, KILBURN, London, NW10 7BQ            Authority: London Borough of Brent, Environmental Health Department            Permit Reference: N/A            Dated: Not Supplied            Process Type: Local Authority Air Pollution Control            Description: PG6/17 Printing of flexible packaging  <b>Status: Authorised</b>            Positional Accuracy: Manually positioned to the road within the address or location</p>	A8SW (S)	714	2	520119 183119
24	<p><b>Local Authority Pollution Prevention and Controls</b></p> <p>Name: Stonebridge Joinery            Location: 190-206 Acton Lane, Harlesden, LONDON, NW10 7NH            Authority: London Borough of Brent, Environmental Health Department            Permit Reference: SJ06356-03/v.2            Dated: 11th December 2005            Process Type: Local Authority Pollution Prevention and Control            Description: PG6/2 Manufacture of timber and wood-based products  <b>Status: Authorisation revoked</b>            Positional Accuracy: Manually positioned to the address or location</p>	A8SE (S)	785	2	520614 183035
24	<p><b>Local Authority Pollution Prevention and Controls</b></p> <p>Name: Stonebridge Joinery            Location: 190-206 Acton Lane, Harlesden, LONDON, NW10 7HN            Authority: London Borough of Brent, Environmental Health Department            Permit Reference: SJ06356-03/v.2            Dated: 11th December 2005            Process Type: Local Authority Pollution Prevention and Control            Description: PG1/8 Wood combustion processes between 0.4 and 3MW net rated thermal input  <b>Status: Authorisation revoked</b>            Positional Accuracy: Manually positioned to the address or location</p>	A8SE (S)	785	2	520614 183035
25	<p><b>Local Authority Pollution Prevention and Controls</b></p> <p>Name: Metalion Ltd            Location: North Acton Road, Park Royal, LONDON, NW10 6PD            Authority: London Borough of Ealing, Environmental Health and Trading Standards Division            Permit Reference: P-000080            Dated: Not Supplied            Process Type: Local Authority Pollution Prevention and Control            Description: PG6/31 Powder coating processes ( including sheradizing )  <b>Status: Permitted</b>            Positional Accuracy: Automatically positioned to the address</p>	A9SW (SE)	814	4	520786 183079
26	<p><b>Local Authority Pollution Prevention and Controls</b></p> <p>Name: Lees Bmw            Location: Abbey Works, Wickenham Road, WEMBLEY, Middlesex, HA0 1RH            Authority: London Borough of Brent, Environmental Health Department            Permit Reference: Wb06535/03bmw            Dated: 27th July 2004            Process Type: Local Authority Pollution Prevention and Control            Description: PG1/1Waste oil burners, less than 0.4MW net rated thermal input  <b>Status: Permitted</b>            Positional Accuracy: Manually positioned to the address or location</p>	A12SW (W)	821	2	519374 183786
27	<p><b>Local Authority Pollution Prevention and Controls</b></p> <p>Name: Ukb Private Ltd            Location: 18 Beresford Avenue, Wembley, Middlesex, Ha0 1yp            Authority: London Borough of Brent, Environmental Health Department            Permit Reference: SKL/02865-13/v.1            Dated: 18th March 2014            Process Type: Local Authority Pollution Prevention and Control            Description: PG1/12 Combustion of fuel manufactured from/or comprised of, solid waste in appliances between 0.4-3MW thermal input  <b>Status: Permitted</b>            Positional Accuracy: Located by supplier to within 10m</p>	A11NE (W)	918	2	519266 183966



Map ID	Details	Quadrant Reference (Compass Direction)	Estimated Distance From Site	Contact	NGR
28	<p><b>Local Authority Pollution Prevention and Controls</b></p> <p>Name: Library Parade Dry Cleaners            Location: 4 Library Parade, Craven Park Road, London, Nw10 8sg            Authority: London Borough of Brent, Environmental Health Department            Permit Reference: DC/06/06992/v.2            Dated: 12th June 2007            Process Type: Local Authority Pollution Prevention and Control            Description: PG6/46 Dry cleaning  <b>Status: Authorisation certificate surrendered by operator</b>            Positional Accuracy: Manually positioned to the address or location</p>	A15SW (E)	989	2	521397 183664
28	<p><b>Local Authority Pollution Prevention and Controls</b></p> <p>Name: Bell Cleaners            Location: 56 Craven Park Road, London, Nw10 4ae            Authority: London Borough of Brent, Environmental Health Department            Permit Reference: DC/06/06994/v.3            Dated: 12th June 2007            Process Type: Local Authority Pollution Prevention and Control            Description: PG6/46 Dry cleaning  <b>Status: Permitted</b>            Positional Accuracy: Manually positioned to the address or location</p>	A15SW (E)	998	2	521417 183701
29	<p><b>Local Authority Pollution Prevention and Control Enforcements</b></p> <p>Location: Brentfield Road, London, NW10 8JP            Type: Air Pollution Control Enforcement Notice            Reference: PS/06019-03/v.2            Date Issued: 6th February 2004            Enforcement Date: 13th April 2005            Details: Not Supplied            Positional Accuracy: Manually positioned to the address or location</p>	A19SW (NE)	484	2	520801 184289
	<p><b>Nearest Surface Water Feature</b></p>	A13NE (NE)	47	-	520474 183995
30	<p><b>Pollution Incidents to Controlled Waters</b></p> <p>Property Type: Not Given            Location: STONEBRIDGE            Authority: Environment Agency, Thames Region            Pollutant: Miscellaneous - Unknown            Note: Confirmed As A Pollution Incident            Incident Date: 5th May 1994            Incident Reference: NE940296            Catchment Area: Not Given            Receiving Water: Not Given            Cause of Incident: Not Given            Incident Severity: Category 3 - Minor Incident            Positional Accuracy: Located by supplier to within 100m</p>	A18SW (N)	264	3	520200 184300
31	<p><b>Pollution Incidents to Controlled Waters</b></p> <p>Property Type: Not Given            Location: Hogsmill            Authority: Environment Agency, Thames Region            Pollutant: Miscellaneous - Unknown            Note: Confirmed As A Pollution Incident            Incident Date: 13th May 1993            Incident Reference: SE930126            Catchment Area: Not Given            Receiving Water: Not Given            Cause of Incident: Not Given            Incident Severity: Category 3 - Minor Incident            Positional Accuracy: Located by supplier to within 100m</p>	A14SW (E)	353	3	520800 183900
32	<p><b>Pollution Incidents to Controlled Waters</b></p> <p>Property Type: Not Given            Location: Waxlow Road, HARLESDEN            Authority: Environment Agency, Thames Region            Pollutant: Chemicals - Unknown            Note: Confirmed As A Pollution Incident            Incident Date: 28th November 1994            Incident Reference: NE940877            Catchment Area: Not Given            Receiving Water: Not Given            Cause of Incident: Not Given            Incident Severity: Category 3 - Minor Incident            Positional Accuracy: Located by supplier to within 100m</p>	A8NE (S)	384	3	520400 183400

Map ID	Details	Quadrant Reference (Compass Direction)	Estimated Distance From Site	Contact	NGR
33	<p><b>Pollution Incidents to Controlled Waters</b></p> <p>Property Type: Not Given                      Location: Stonebridge Park                      Authority: Environment Agency, Thames Region                      Pollutant: Miscellaneous - Unknown                      Note: Yes                      Incident Date: 2nd August 1991                      Incident Reference: N1910426                      Catchment Area: Not Given                      Receiving Water: Not Given                      Cause of Incident: Not Given                      Incident Severity: Category 3 - Minor Incident                      Positional Accuracy: Located by supplier to within 100m</p>	A18SW (NW)	433	3	520001 184396
33	<p><b>Pollution Incidents to Controlled Waters</b></p> <p>Property Type: Not Given                      Location: Monks Park                      Authority: Environment Agency, Thames Region                      Pollutant: Oils - Unknown                      Note: Confirmed As A Pollution Incident                      Incident Date: 11th April 1991                      Incident Reference: N1910183                      Catchment Area: Not Given                      Receiving Water: Not Given                      Cause of Incident: Not Given                      Incident Severity: Category 3 - Minor Incident                      Positional Accuracy: Located by supplier to within 100m</p>	A18SW (NW)	437	3	520001 184401
34	<p><b>Pollution Incidents to Controlled Waters</b></p> <p>Property Type: Not Given                      Location: Waxlow Road, ACTON                      Authority: Environment Agency, Thames Region                      Pollutant: Oils - Unknown                      Note: Confirmed As A Pollution Incident                      Incident Date: 10th April 1993                      Incident Reference: NE930254                      Catchment Area: Not Given                      Receiving Water: Not Given                      Cause of Incident: Not Given                      Incident Severity: Category 2 - Significant Incident                      Positional Accuracy: Located by supplier to within 100m</p>	A8NW (S)	490	3	520300 183300
35	<p><b>Pollution Incidents to Controlled Waters</b></p> <p>Property Type: Not Given                      Location: North Circular Road                      Authority: Environment Agency, Thames Region                      Pollutant: General                      Note: Confirmed incident                      Incident Date: 7th March 1999                      Incident Reference: THNE1999042148                      Catchment Area: Not Given                      Receiving Water: Not Given                      Cause of Incident: Not Given                      Incident Severity: Category 3 - Minor Incident                      Positional Accuracy: Located by supplier to within 100m</p>	A17SE (NW)	508	3	519800 184300
36	<p><b>Pollution Incidents to Controlled Waters</b></p> <p>Property Type: Not Given                      Location: Stonebridge Park                      Authority: Environment Agency, Thames Region                      Pollutant: Oils - Unknown                      Note: Confirmed As A Pollution Incident                      Incident Date: 23rd May 1990                      Incident Reference: N1900261                      Catchment Area: Not Given                      Receiving Water: Not Given                      Cause of Incident: Not Given                      Incident Severity: Category 3 - Minor Incident                      Positional Accuracy: Located by supplier to within 100m</p>	A12SE (W)	509	3	519690 183800
37	<p><b>Pollution Incidents to Controlled Waters</b></p> <p>Property Type: Not Given                      Location: STONEBRIDGE                      Authority: Environment Agency, Thames Region                      Pollutant: Oils - Unknown                      Note: Confirmed As A Pollution Incident                      Incident Date: 19th April 1993                      Incident Reference: NE930276                      Catchment Area: Not Given                      Receiving Water: Not Given                      Cause of Incident: Not Given                      Incident Severity: Category 3 - Minor Incident                      Positional Accuracy: Located by supplier to within 100m</p>	A12NW (W)	583	3	519600 183950

Map ID	Details	Quadrant Reference (Compass Direction)	Estimated Distance From Site	Contact	NGR
37	<b>Pollution Incidents to Controlled Waters</b> Property Type: Not Given Location: D/S Stonebridge Park Authority: Environment Agency, Thames Region Pollutant: Miscellaneous - Unknown Note: Confirmed As A Pollution Incident Incident Date: 24th April 1989 Incident Reference: N1890216 Catchment Area: Not Given Receiving Water: Not Given Cause of Incident: Not Given Incident Severity: Category 2 - Significant Incident Positional Accuracy: Located by supplier to within 100m	A12SW (W)	584	3	519600 183900
38	<b>Pollution Incidents to Controlled Waters</b> Property Type: Not Given Location: Monks Park, STONEBRIDGE Authority: Environment Agency, Thames Region Pollutant: Unknown Sewage Note: Not Supplied Incident Date: 16th July 1997 Incident Reference: THN11997032644 Catchment Area: Not Given Receiving Water: Not Given Cause of Incident: Not Given Incident Severity: Category 3 - Minor Incident Positional Accuracy: Located by supplier to within 100m	A18NW (N)	644	3	520040 184650
39	<b>Pollution Incidents to Controlled Waters</b> Property Type: Not Given Location: Tudor Estate, Park Royal, LONDON Authority: Environment Agency, Thames Region Pollutant: Miscellaneous - Other Note: Not Supplied Incident Date: 1st August 1996 Incident Reference: N1960407 Catchment Area: Not Given Receiving Water: Not Given Cause of Incident: Not Given Incident Severity: Category 3 - Minor Incident Positional Accuracy: Located by supplier to within 100m	A12SW (SW)	669	3	519600 183600
40	<b>Pollution Incidents to Controlled Waters</b> Property Type: Not Given Location: ALPERTON Authority: Environment Agency, Thames Region Pollutant: General Note: Confirmed incident Incident Date: 14th May 1999 Incident Reference: THNE1999043031 Catchment Area: Not Given Receiving Water: Not Given Cause of Incident: Not Given Incident Severity: Category 3 - Minor Incident Positional Accuracy: Located by supplier to within 10m	A12SW (W)	684	3	519500 183895
40	<b>Pollution Incidents to Controlled Waters</b> Property Type: Not Given Location: PARK ROYAL Authority: Environment Agency, Thames Region Pollutant: Oils - Unknown Note: Confirmed As A Pollution Incident Incident Date: 4th January 1995 Incident Reference: N1950005 Catchment Area: Not Given Receiving Water: Not Given Cause of Incident: Not Given Incident Severity: Category 2 - Significant Incident Positional Accuracy: Located by supplier to within 100m	A12SW (W)	684	3	519500 183900
41	<b>Pollution Incidents to Controlled Waters</b> Property Type: Not Given Location: Acton Lane, HARLESDEN Authority: Environment Agency, Thames Region Pollutant: Oils - Unknown Note: Not Supplied Incident Date: 22nd March 1997 Incident Reference: THN11997031210 Catchment Area: Not Given Receiving Water: Not Given Cause of Incident: Not Given Incident Severity: Category 2 - Significant Incident Positional Accuracy: Located by supplier to within 100m	A9SW (SE)	719	3	520800 183200

Map ID	Details	Quadrant Reference (Compass Direction)	Estimated Distance From Site	Contact	NGR
41	<b>Pollution Incidents to Controlled Waters</b> Property Type: Not Given Location: Acton Lane, ACTON Authority: Environment Agency, Thames Region Pollutant: Miscellaneous - Natural Note: Not Supplied Incident Date: 24th March 1997 Incident Reference: THN11997031218 Catchment Area: Not Given Receiving Water: Not Given Cause of Incident: Not Given Incident Severity: Category 3 - Minor Incident Positional Accuracy: Located by supplier to within 100m	A9SW (SE)	723	3	520800 183195
42	<b>Pollution Incidents to Controlled Waters</b> Property Type: Not Given Location: Abbey Road, HARLESDEN Authority: Environment Agency, Thames Region Pollutant: Oils - Unknown Note: Confirmed As A Pollution Incident Incident Date: 1st September 1994 Incident Reference: NE940674 Catchment Area: Not Given Receiving Water: Not Given Cause of Incident: Not Given Incident Severity: Category 3 - Minor Incident Positional Accuracy: Located by supplier to within 100m	A7NE (SW)	722	3	519750 183350
42	<b>Pollution Incidents to Controlled Waters</b> Property Type: Not Given Location: Abbey Road, PARK ROYAL Authority: Environment Agency, Thames Region Pollutant: Miscellaneous - Unknown Note: Confirmed As A Pollution Incident Incident Date: 13th August 1994 Incident Reference: NE940613 Catchment Area: Not Given Receiving Water: Not Given Cause of Incident: Not Given Incident Severity: Category 3 - Minor Incident Positional Accuracy: Located by supplier to within 100m	A7NE (SW)	763	3	519750 183300
42	<b>Pollution Incidents to Controlled Waters</b> Property Type: Not Given Location: Abbey Road, PARK ROYAL Authority: Environment Agency, Thames Region Pollutant: Unknown Sewage Note: Confirmed As A Pollution Incident Incident Date: 3rd August 1995 Incident Reference: N1950415 Catchment Area: Not Given Receiving Water: Not Given Cause of Incident: Not Given Incident Severity: Category 3 - Minor Incident Positional Accuracy: Located by supplier to within 100m	A7NE (SW)	785	3	519705 183305
42	<b>Pollution Incidents to Controlled Waters</b> Property Type: Not Given Location: Abbey Road, PARK ROYAL Authority: Environment Agency, Thames Region Pollutant: Oils - Unknown Note: Confirmed As A Pollution Incident Incident Date: 26th July 1995 Incident Reference: N1950409 Catchment Area: Not Given Receiving Water: Not Given Cause of Incident: Not Given Incident Severity: Category 2 - Significant Incident Positional Accuracy: Located by supplier to within 100m	A7NE (SW)	789	3	519705 183300
42	<b>Pollution Incidents to Controlled Waters</b> Property Type: Not Given Location: Abbey Road, HARLESDEN Authority: Environment Agency, Thames Region Pollutant: Oils - Unknown Note: Confirmed As A Pollution Incident Incident Date: 29th August 1994 Incident Reference: NE940658 Catchment Area: Not Given Receiving Water: Not Given Cause of Incident: Not Given Incident Severity: Category 3 - Minor Incident Positional Accuracy: Located by supplier to within 100m	A7NE (SW)	792	3	519700 183300



Map ID	Details	Quadrant Reference (Compass Direction)	Estimated Distance From Site	Contact	NGR
42	<p><b>Pollution Incidents to Controlled Waters</b></p> <p>Property Type: Not Given            Location: Abbey Road, PARK ROYAL            Authority: Environment Agency, Thames Region            Pollutant: Oils - Unknown            Note: Confirmed As A Pollution Incident            Incident Date: 25th July 1995            Incident Reference: N1950399            Catchment Area: Not Given            Receiving Water: Not Given            Cause of Incident: Not Given            Incident Severity: Category 3 - Minor Incident            Positional Accuracy: Located by supplier to within 100m</p>	A7NE (SW)	793	3	519705 183295
43	<p><b>Pollution Incidents to Controlled Waters</b></p> <p>Property Type: Not Given            Location: Abbeyroad, Park Royal, LONDON            Authority: Environment Agency, Thames Region            Pollutant: Miscellaneous - Other            Note: Not Supplied            Incident Date: 1st August 1996            Incident Reference: N1960406            Catchment Area: Not Given            Receiving Water: Not Given            Cause of Incident: Not Given            Incident Severity: Category 3 - Minor Incident            Positional Accuracy: Located by supplier to within 100m</p>	A7NW (SW)	723	3	519600 183500
44	<p><b>Pollution Incidents to Controlled Waters</b></p> <p>Property Type: Not Given            Location: SUDBURY            Authority: Environment Agency, Thames Region            Pollutant: Oils - Unknown            Note: Confirmed incident            Incident Date: 23rd February 1999            Incident Reference: THNE1999042062            Catchment Area: Not Given            Receiving Water: Not Given            Cause of Incident: Not Given            Incident Severity: Category 3 - Minor Incident            Positional Accuracy: Located by supplier to within 10m</p>	A17SW (NW)	771	3	519500 184300
45	<p><b>Pollution Incidents to Controlled Waters</b></p> <p>Property Type: Not Given            Location: PARK ROYAL            Authority: Environment Agency, Thames Region            Pollutant: Oils - Unknown            Note: Confirmed As A Pollution Incident            Incident Date: 8th April 1995            Incident Reference: N1950169            Catchment Area: Not Given            Receiving Water: Not Given            Cause of Incident: Not Given            Incident Severity: Category 2 - Significant Incident            Positional Accuracy: Located by supplier to within 100m</p>	A7NW (SW)	787	3	519600 183400
46	<p><b>Pollution Incidents to Controlled Waters</b></p> <p>Property Type: Not Given            Location: Twyford, PARK ROYAL            Authority: Environment Agency, Thames Region            Pollutant: Unknown Sewage            Note: Confirmed As A Pollution Incident            Incident Date: 8th August 1995            Incident Reference: N1950426            Catchment Area: Not Given            Receiving Water: Not Given            Cause of Incident: Not Given            Incident Severity: Category 3 - Minor Incident            Positional Accuracy: Located by supplier to within 100m</p>	A7NE (SW)	788	3	519700 183305
46	<p><b>Pollution Incidents to Controlled Waters</b></p> <p>Property Type: Not Given            Location: PARK ROYAL            Authority: Environment Agency, Thames Region            Pollutant: Oils - Unknown            Note: Confirmed As A Pollution Incident            Incident Date: 2nd September 1995            Incident Reference: N1950491            Catchment Area: Not Given            Receiving Water: Not Given            Cause of Incident: Not Given            Incident Severity: Category 3 - Minor Incident            Positional Accuracy: Located by supplier to within 100m</p>	A7NE (SW)	791	3	519695 183305

Map ID	Details	Quadrant Reference (Compass Direction)	Estimated Distance From Site	Contact	NGR
46	<p><b>Pollution Incidents to Controlled Waters</b></p> <p>Property Type: Not Given            Location: Abbey Road, PARK ROYAL            Authority: Environment Agency, Thames Region            Pollutant: Unknown            Note: Not Supplied            Incident Date: 24th March 1997            Incident Reference: THN11997031217            Catchment Area: Not Given            Receiving Water: Not Given            Cause of Incident: Not Given            Incident Severity: Category 3 - Minor Incident            Positional Accuracy: Located by supplier to within 100m</p>	A7NE (SW)	795	3	519695 183300
46	<p><b>Pollution Incidents to Controlled Waters</b></p> <p>Property Type: Not Given            Location: Abbey Road, PARK ROYAL            Authority: Environment Agency, Thames Region            Pollutant: Oils - Unknown            Note: Confirmed As A Pollution Incident            Incident Date: 3rd July 1995            Incident Reference: N1950341            Catchment Area: Not Given            Receiving Water: Not Given            Cause of Incident: Not Given            Incident Severity: Category 3 - Minor Incident            Positional Accuracy: Located by supplier to within 100m</p>	A7NE (SW)	796	3	519700 183295
46	<p><b>Pollution Incidents to Controlled Waters</b></p> <p>Property Type: Not Given            Location: Abbey Road, PARK ROYAL            Authority: Environment Agency, Thames Region            Pollutant: Oils - Unknown            Note: Not Supplied            Incident Date: 13th August 1997            Incident Reference: THN11997029480            Catchment Area: Not Given            Receiving Water: Not Given            Cause of Incident: Not Given            Incident Severity: Category 3 - Minor Incident            Positional Accuracy: Located by supplier to within 100m</p>	A7NE (SW)	816	3	519700 183270
47	<p><b>Pollution Incidents to Controlled Waters</b></p> <p>Property Type: Not Given            Location: Stonebridge Culvert            Authority: Environment Agency, Thames Region            Pollutant: Oils - Unknown            Note: Confirmed As A Pollution Incident            Incident Date: 7th August 1992            Incident Reference: N1920455            Catchment Area: Not Given            Receiving Water: Not Given            Cause of Incident: Not Given            Incident Severity: Category 3 - Minor Incident            Positional Accuracy: Located by supplier to within 100m</p>	A12SW (W)	793	3	519400 183800
48	<p><b>Pollution Incidents to Controlled Waters</b></p> <p>Property Type: Not Given            Location: WILLESDEN            Authority: Environment Agency, Thames Region            Pollutant: Oils - Unknown            Note: Not Supplied            Incident Date: 27th September 1997            Incident Reference: THN11997029701            Catchment Area: Not Given            Receiving Water: Not Given            Cause of Incident: Not Given            Incident Severity: Category 3 - Minor Incident            Positional Accuracy: Located by supplier to within 100m</p>	A9SW (SE)	803	3	520800 183100
49	<p><b>Pollution Incidents to Controlled Waters</b></p> <p>Property Type: Not Given            Location: Acton Lane, PARK ROYAL            Authority: Environment Agency, Thames Region            Pollutant: Chemicals - Unknown            Note: Confirmed As A Pollution Incident            Incident Date: 7th December 1993            Incident Reference: NE930825            Catchment Area: Not Given            Receiving Water: Not Given            Cause of Incident: Not Given            Incident Severity: Category 3 - Minor Incident            Positional Accuracy: Located by supplier to within 100m</p>	A8SE (S)	814	3	520600 183000

Map ID	Details	Quadrant Reference (Compass Direction)	Estimated Distance From Site	Contact	NGR
50	<b>Pollution Incidents to Controlled Waters</b> Property Type: Not Given Location: Park Royal Industrial Estate Authority: Environment Agency, Thames Region Pollutant: Oils - Unknown Note: Confirmed As A Pollution Incident Incident Date: 31st July 1992 Incident Reference: SE920245 Catchment Area: Not Given Receiving Water: Not Given Cause of Incident: Not Given Incident Severity: Category 3 - Minor Incident Positional Accuracy: Located by supplier to within 100m	A7SE (SW)	814	3	519800 183200
50	<b>Pollution Incidents to Controlled Waters</b> Property Type: Not Given Location: PARK ROYAL Authority: Environment Agency, Thames Region Pollutant: Oils - Unknown Note: Confirmed As A Pollution Incident Incident Date: 11th November 1992 Incident Reference: SE920339 Catchment Area: Not Given Receiving Water: Not Given Cause of Incident: Not Given Incident Severity: Category 3 - Minor Incident Positional Accuracy: Located by supplier to within 100m	A7SE (SW)	818	3	519800 183195
51	<b>Pollution Incidents to Controlled Waters</b> Property Type: Not Given Location: Abbey Road, Park Royal, LONDON Authority: Environment Agency, Thames Region Pollutant: Chemicals - Unknown Note: Not Supplied Incident Date: 20th August 1996 Incident Reference: N1960448 Catchment Area: Not Given Receiving Water: Not Given Cause of Incident: Not Given Incident Severity: Category 3 - Minor Incident Positional Accuracy: Located by supplier to within 100m	A7NE (SW)	832	3	519700 183250
51	<b>Pollution Incidents to Controlled Waters</b> Property Type: Not Given Location: Abbey Road, Park Royal, LONDON Authority: Environment Agency, Thames Region Pollutant: Oils - Unknown Note: Not Supplied Incident Date: 20th August 1996 Incident Reference: N1960445 Catchment Area: Not Given Receiving Water: Not Given Cause of Incident: Not Given Incident Severity: Category 3 - Minor Incident Positional Accuracy: Unknown	A7NE (SW)	836	3	519700 183245
51	<b>Pollution Incidents to Controlled Waters</b> Property Type: Not Given Location: Abbey Road, PARK ROYAL Authority: Environment Agency, Thames Region Pollutant: Oils - Unknown Note: Confirmed As A Pollution Incident Incident Date: 7th December 1989 Incident Reference: N1890623 Catchment Area: Not Given Receiving Water: Not Given Cause of Incident: Not Given Incident Severity: Category 3 - Minor Incident Positional Accuracy: Located by supplier to within 100m	A7SE (SW)	873	3	519700 183200
51	<b>Pollution Incidents to Controlled Waters</b> Property Type: Not Given Location: Abbeyroad, Park Royal, LONDON Authority: Environment Agency, Thames Region Pollutant: Oils - Unknown Note: Not Supplied Incident Date: 8th August 1996 Incident Reference: N1960425 Catchment Area: Not Given Receiving Water: Not Given Cause of Incident: Not Given Incident Severity: Category 3 - Minor Incident Positional Accuracy: Located by supplier to within 100m	A7SE (SW)	877	3	519700 183195

Map ID	Details	Quadrant Reference (Compass Direction)	Estimated Distance From Site	Contact	NGR
52	<p><b>Pollution Incidents to Controlled Waters</b></p> <p>Property Type: Not Given            Location: Acton Lane, HARLESDEN            Authority: Environment Agency, Thames Region            Pollutant: Oils - Unknown            Note: Not Supplied            Incident Date: 2nd December 1996            Incident Reference: N1960066            Catchment Area: Not Given            Receiving Water: Not Given            Cause of Incident: Not Given            Incident Severity: Category 3 - Minor Incident            Positional Accuracy: Located by supplier to within 100m</p>	A9SE (SE)	838	3	521000 183220
53	<p><b>Pollution Incidents to Controlled Waters</b></p> <p>Property Type: Not Given            Location: WEMBLEY            Authority: Environment Agency, Thames Region            Pollutant: Chemicals - Unknown            Note: Confirmed As A Pollution Incident            Incident Date: 29th November 1993            Incident Reference: NE930805            Catchment Area: Not Given            Receiving Water: Not Given            Cause of Incident: Not Given            Incident Severity: Category 3 - Minor Incident            Positional Accuracy: Located by supplier to within 100m</p>	A12SW (W)	852	3	519350 183750
54	<p><b>Pollution Incidents to Controlled Waters</b></p> <p>Property Type: Not Given            Location: PARK ROYAL            Authority: Environment Agency, Thames Region            Pollutant: Oils - Unknown            Note: Confirmed As A Pollution Incident            Incident Date: 7th July 1994            Incident Reference: NE940498            Catchment Area: Not Given            Receiving Water: Not Given            Cause of Incident: Not Given            Incident Severity: Category 3 - Minor Incident            Positional Accuracy: Located by supplier to within 100m</p>	A7NW (SW)	857	3	519600 183300
54	<p><b>Pollution Incidents to Controlled Waters</b></p> <p>Property Type: Not Given            Location: PARK ROYAL            Authority: Environment Agency, Thames Region            Pollutant: Oils - Unknown            Note: Confirmed As A Pollution Incident            Incident Date: Not Supplied            Incident Reference: N1890330            Catchment Area: Not Given            Receiving Water: Not Given            Cause of Incident: Not Given            Incident Severity: Category 3 - Minor Incident            Positional Accuracy: Located by supplier to within 100m</p>	A7NW (SW)	861	3	519600 183295
55	<p><b>Pollution Incidents to Controlled Waters</b></p> <p>Property Type: Not Given            Location: North Circular Road, PARK ROYAL            Authority: Environment Agency, Thames Region            Pollutant: Oils - Unknown            Note: Confirmed As A Pollution Incident            Incident Date: Not Supplied            Incident Reference: N1910267            Catchment Area: Not Given            Receiving Water: Not Given            Cause of Incident: Not Given            Incident Severity: Category 3 - Minor Incident            Positional Accuracy: Located by supplier to within 100m</p>	A18NW (N)	861	3	520300 184900
56	<p><b>Pollution Incidents to Controlled Waters</b></p> <p>Property Type: Not Given            Location: Acton Lane, HARLESDEN            Authority: Environment Agency, Thames Region            Pollutant: Oils - Unknown            Note: Not Supplied            Incident Date: 13th October 1997            Incident Reference: THN11997030520            Catchment Area: Not Given            Receiving Water: Not Given            Cause of Incident: Not Given            Incident Severity: Category 3 - Minor Incident            Positional Accuracy: Located by supplier to within 100m</p>	A9SE (SE)	923	3	521000 183100



Map ID	Details	Quadrant Reference (Compass Direction)	Estimated Distance From Site	Contact	NGR
57	<p><b>Pollution Incidents to Controlled Waters</b></p> <p>Property Type: Not Given            Location: TOKYNGTON            Authority: Environment Agency, Thames Region            Pollutant: Oils - Unknown            Note: Not Supplied            Incident Date: 9th December 1998            Incident Reference: THNE1998041332            Catchment Area: Not Given            Receiving Water: Not Given            Cause of Incident: Not Given            Incident Severity: Category 3 - Minor Incident            Positional Accuracy: Located by supplier to within 100m</p>	A19NE (NE)	926	3	521000 184700
58	<p><b>Pollution Incidents to Controlled Waters</b></p> <p>Property Type: Not Given            Location: Grand Union Industrial Estate            Authority: Environment Agency, Thames Region            Pollutant: Oils - Unknown            Note: Confirmed As A Pollution Incident            Incident Date: 30th December 1993            Incident Reference: NE930856            Catchment Area: Not Given            Receiving Water: Not Given            Cause of Incident: Not Given            Incident Severity: Category 3 - Minor Incident            Positional Accuracy: Located by supplier to within 100m</p>	A7NW (SW)	928	3	519500 183300
58	<p><b>Pollution Incidents to Controlled Waters</b></p> <p>Property Type: Not Given            Location: Park Royal, LONDON            Authority: Environment Agency, Thames Region            Pollutant: Oils - Unknown            Note: Not Supplied            Incident Date: 3rd January 1996            Incident Reference: N1960005            Catchment Area: Not Given            Receiving Water: Not Given            Cause of Incident: Not Given            Incident Severity: Category 3 - Minor Incident            Positional Accuracy: Located by supplier to within 100m</p>	A7NW (SW)	931	3	519500 183295
59	<p><b>Pollution Incidents to Controlled Waters</b></p> <p>Property Type: Not Given            Location: WEMBLEY            Authority: Environment Agency, Thames Region            Pollutant: Oils - Unknown            Note: Confirmed As A Pollution Incident            Incident Date: 21st December 1995            Incident Reference: N1950661            Catchment Area: Not Given            Receiving Water: Not Given            Cause of Incident: Not Given            Incident Severity: Category 3 - Minor Incident            Positional Accuracy: Located by supplier to within 100m</p>	A11SE (W)	942	3	519300 183600
60	<p><b>Pollution Incidents to Controlled Waters</b></p> <p>Property Type: Not Given            Location: NEASDEN            Authority: Environment Agency, Thames Region            Pollutant: Storm Sewage            Note: Confirmed incident            Incident Date: 10th April 1999            Incident Reference: THNE1999042562            Catchment Area: Not Given            Receiving Water: Not Given            Cause of Incident: Not Given            Incident Severity: Category 3 - Minor Incident            Positional Accuracy: Located by supplier to within 10m</p>	A19NW (N)	968	3	520700 184900
61	<p><b>Pollution Incidents to Controlled Waters</b></p> <p>Property Type: Not Given            Location: PARK ROYAL            Authority: Environment Agency, Thames Region            Pollutant: Oils - Unknown            Note: Confirmed As A Pollution Incident            Incident Date: 21st April 1993            Incident Reference: SE930106            Catchment Area: Not Given            Receiving Water: Not Given            Cause of Incident: Not Given            Incident Severity: Category 3 - Minor Incident            Positional Accuracy: Located by supplier to within 100m</p>	A6NE (W)	981	3	519300 183500

Map ID	Details	Quadrant Reference (Compass Direction)	Estimated Distance From Site	Contact	NGR
62	<b>Pollution Incidents to Controlled Waters</b> Property Type: Not Given Location: PARK ROYAL Authority: Environment Agency, Thames Region Pollutant: Oils - Unknown Note: Confirmed As A Pollution Incident Incident Date: 8th April 1993 Incident Reference: SE930084 Catchment Area: Not Given Receiving Water: Not Given Cause of Incident: Not Given Incident Severity: Category 3 - Minor Incident Positional Accuracy: Located by supplier to within 100m	A7SW (SW)	998	3	519500 183200
63	<b>Pollution Incidents to Controlled Waters</b> Property Type: Not Given Location: Metalions, HARLESDEN Authority: Environment Agency, Thames Region Pollutant: Unknown Sewage Note: Confirmed incident Incident Date: 3rd May 1999 Incident Reference: THNE1999042849 Catchment Area: Not Given Receiving Water: Not Given Cause of Incident: Not Given Incident Severity: Category 3 - Minor Incident Positional Accuracy: Located by supplier to within 10m	A9SE (SE)	1000	3	521000 183000
	<b>River Quality</b> Name: Brent GQA Grade: River Quality E Reach: Neasden Lane Swo - Wembley Bk Estimated Distance (km): 2.9 Flow Rate: Flow less than 0.31 cumecs Flow Type: River Year: 2000	A12NE (NW)	446	3	519831 184236
	<b>River Quality</b> Name: Guc (Paddington Arm) GQA Grade: River Quality E Reach: Bull'S Bridge - Canal Feeder Estimated Distance (km): 14 Flow Rate: Flow greater than 80 cumecs Flow Type: Canal Year: 2000	A8NE (S)	516	3	520320 183269
	<b>River Quality</b> Name: Brent GQA Grade: River Quality C Reach: Wembley Bk - Costons Bk Estimated Distance (km): 6.9 Flow Rate: Flow less than 0.62 cumecs Flow Type: River Year: 2000	A12NE (W)	551	3	519680 184161
	<b>River Quality</b> Name: Guc (Paddington Arm) GQA Grade: River Quality E Reach: Canal Feeder - Camden Road Estimated Distance (km): 10.5 Flow Rate: Flow greater than 80 cumecs Flow Type: Canal Year: 2000	A8SE (S)	716	3	520612 183107

Map ID	Details	Quadrant Reference (Compass Direction)	Estimated Distance From Site	Contact	NGR
64	<p><b>River Quality Biology Sampling Points</b></p> <p>Name: Brent                      Reach: Wembley Brook To Costons Brook                      Estimated Distance: 6.90                      Positional Accuracy: Located by supplier to within 10m                      Year: 1990                      GQA Grade: River Quality Biology GQA Grade F - Bad                      Year: 1995                      GQA Grade: River Quality Biology GQA Grade E - Poor                      Year: 2000                      GQA Grade: River Quality Biology GQA Grade E - Poor                      Year: 2002                      GQA Grade: River Quality Biology GQA Grade E - Poor                      Year: 2003                      GQA Grade: River Quality Biology GQA Grade E - Poor                      Year: 2004                      GQA Grade: River Quality Biology GQA Grade E - Poor                      Year: 2005                      GQA Grade: River Quality Biology GQA Grade E - Poor                      Year: 2006                      GQA Grade: River Quality Biology GQA Grade E - Poor                      Year: 2007                      GQA Grade: River Quality Biology GQA Grade E - Poor                      Year: 2008                      GQA Grade: River Quality Biology GQA Grade E - Poor                      Year: 2009                      GQA Grade: River Quality Biology GQA Grade E - Poor</p>	A12NE (NW)	517	3	519720 184170
65	<p><b>River Quality Biology Sampling Points</b></p> <p>Name: Grand Union Canal (Paddington Arm)                      Reach: Canal Feeder To Camden Road                      Estimated Distance: 10.50                      Positional Accuracy: Located by supplier to within 10m                      Year: 1990                      GQA Grade: River Quality Biology GQA Grade Not Supplied                      Year: 1995                      GQA Grade: River Quality Biology GQA Grade Not Supplied                      Year: 2000                      GQA Grade: River Quality Biology GQA Grade E - Poor                      Year: 2002                      GQA Grade: River Quality Biology GQA Grade E - Poor                      Year: 2003                      GQA Grade: River Quality Biology GQA Grade E - Poor                      Year: 2004                      GQA Grade: River Quality Biology GQA Grade F - Bad                      Year: 2005                      GQA Grade: River Quality Biology GQA Grade F - Bad                      Year: 2006                      GQA Grade: River Quality Biology GQA Grade F - Bad                      Year: 2007                      GQA Grade: River Quality Biology GQA Grade F - Bad                      Year: 2008                      GQA Grade: River Quality Biology GQA Grade F - Bad                      Year: 2009                      GQA Grade: River Quality Biology GQA Grade E - Poor</p>	A8NE (S)	555	3	520490 183240
66	<p><b>Substantiated Pollution Incident Register</b></p> <p>Authority: Environment Agency - Thames Region, North East Area                      Incident Date: 25th January 2007                      Incident Reference: 464599                      Water Impact: Category 2 - Significant Incident                      Air Impact: Category 4 - No Impact                      Land Impact: Category 4 - No Impact                      Positional Accuracy: Located by supplier to within 10m                      Pollutant: Oils - Diesel (Including Agricultural)</p>	A17SE (NW)	480	3	519951 184417
67	<p><b>Substantiated Pollution Incident Register</b></p> <p>Authority: Environment Agency - Thames Region, North East Area                      Incident Date: 29th November 2004                      Incident Reference: 280105                      Water Impact: Category 2 - Significant Incident                      Air Impact: Category 4 - No Impact                      Land Impact: Category 4 - No Impact                      Positional Accuracy: Located by supplier to within 10m                      Pollutant: Crude Sewage</p>	A18NW (N)	664	3	520115 184691

Map ID	Details	Quadrant Reference (Compass Direction)	Estimated Distance From Site	Contact	NGR
67	<p><b>Substantiated Pollution Incident Register</b></p> <p>Authority: Environment Agency - Thames Region, North East Area            Incident Date: 13th September 2003            Incident Reference: 189591            Water Impact: Category 2 - Significant Incident            Air Impact: Category 3 - Minor Incident            Land Impact: Category 4 - No Impact            Positional Accuracy: Located by supplier to within 10m            Pollutant: Crude Sewage</p>	A18NW (N)	666	3	520104 184691
68	<p><b>Substantiated Pollution Incident Register</b></p> <p>Authority: Environment Agency - Thames Region, North East Area            Incident Date: 14th April 2009            Incident Reference: 670263            Water Impact: Category 4 - No Impact            Air Impact: Category 3 - Minor Incident            Land Impact: Category 2 - Significant Incident            Positional Accuracy: Located by supplier to within 10m            Pollutant: Oils - Diesel (Including Agricultural)</p>	A9NW (SE)	707	3	520951 183366
69	<p><b>Substantiated Pollution Incident Register</b></p> <p>Authority: Environment Agency - Thames Region, North East Area            Incident Date: 10th August 2012            Incident Reference: 1024397            Water Impact: Category 4 - No Impact            Air Impact: Category 2 - Significant Incident            Land Impact: Category 4 - No Impact            Positional Accuracy: Located by supplier to within 10m            Pollutant: Atmospheric Pollutants and Effects Other Odour</p>	A18NE (N)	783	3	520447 184799
70	<p><b>Substantiated Pollution Incident Register</b></p> <p>Authority: Environment Agency - Thames Region, North East Area            Incident Date: 9th May 2015            Incident Reference: 1335825            Water Impact: Category 2 - Significant Incident            Air Impact: Category 4 - No Impact            Land Impact: Category 4 - No Impact            Positional Accuracy: Located by supplier to within 10m            Pollutant: Contaminated Water: Other Contaminated Water</p>	A7SE (SW)	849	3	519700 183229
70	<p><b>Substantiated Pollution Incident Register</b></p> <p>Authority: Environment Agency - Thames Region, North East Area            Incident Date: 8th March 2006            Incident Reference: 382382            Water Impact: Category 2 - Significant Incident            Air Impact: Category 4 - No Impact            Land Impact: Category 4 - No Impact            Positional Accuracy: Located by supplier to within 10m            Pollutant: General Biodegradable : Animal / Vegetable Oils            Pollutant: Oils - Diesel (Including Agricultural)</p>	A7SE (SW)	850	3	519712 183219
71	<p><b>Water Abstractions</b></p> <p>Operator: British Waterways Board            Licence Number: 28/39/38/0021            Permit Version: 100            Location: Grand Union Canal (Paddington Branch) At Waxlow Road            Authority: Environment Agency, Thames Region            Abstraction: Other Industrial/Commercial/Public Services: Non-Evaporative Cooling            Abstraction Type: Water may be abstracted from a river or stream reach, or a row of wellpoints            Source: Surface            Daily Rate (m3): 455            Yearly Rate (m3): 153427            Details: Waxlow Road, Harlesden            Authorised Start: 01 January            Authorised End: 31 December            Permit Start Date: 24th March 1976            Permit End Date: Not Supplied            Positional Accuracy: Located by supplier to within 100m</p>	A8NW (S)	516	3	520200 183300



Map ID	Details	Quadrant Reference (Compass Direction)	Estimated Distance From Site	Contact	NGR
	<p><b>Water Abstractions</b></p> <p>Operator: Brahma Kumaris W S University  Licence Number: 28/39/38/0043  Permit Version: 2  Location: 67 Pound Lane, Willesden- Borehole A  Authority: Environment Agency, Thames Region  Abstraction: Schools And Colleges: Drinking; Cooking; Sanitary; Washing; (Small Garden)  Abstraction Type: Water may be abstracted from a single point  Source: Groundwater  Daily Rate (m3): Not Supplied  Yearly Rate (m3): Not Supplied  Details: 67 Pound Lane, Willesden, London.  Authorised Start: 01 April  Authorised End: 31 March  Permit Start Date: 1st April 2013  Permit End Date: Not Supplied  Positional Accuracy: Located by supplier to within 10m</p>	(E)	1890	3	522279 184434
	<p><b>Water Abstractions</b></p> <p>Operator: Brahma Kumaris W S University  Licence Number: Th/039/0038/011  Permit Version: 1  Location: 67 Pound Lane, Willesden- Borehole A  Authority: Environment Agency, Thames Region  Abstraction: Schools And Colleges: Drinking; Cooking; Sanitary; Washing; (Small Garden)  Abstraction Type: Water may be abstracted from a single point  Source: Groundwater  Daily Rate (m3): Not Supplied  Yearly Rate (m3): Not Supplied  Details: 67 Pound Lane, Willesden, London.  Authorised Start: 01 April  Authorised End: 31 March  Permit Start Date: 1st April 2013  Permit End Date: Not Supplied  Positional Accuracy: Located by supplier to within 10m</p>	(E)	1890	3	522279 184434
	<p><b>Water Abstractions</b></p> <p>Operator: Brahma Kumaris W S University  Licence Number: 28/39/38/0043  Permit Version: 1  Location: 67 Pound Lane, Willesden- Borehole A  Authority: Environment Agency, Thames Region  Abstraction: Schools And Colleges: Drinking; Cooking; Sanitary; Washing; (Small Garden)  Abstraction Type: Water may be abstracted from a single point  Source: Groundwater  Daily Rate (m3): Not Supplied  Yearly Rate (m3): Not Supplied  Details: 67 Pound Lane, Willesden, London.  Authorised Start: 01 January  Authorised End: 31 December  Permit Start Date: 1st April 2008  Permit End Date: Not Supplied  Positional Accuracy: Located by supplier to within 10m</p>	(E)	1890	3	522280 184430
72	<p><b>Water Industry Act Referrals</b></p> <p>Name: Metalion Ltd  Location: METALION LTD, METALION WORKS, NORTH ACTON ROAD, PARK ROYAL, LONDON, LONDON, NW10 6PD  Authority: Environment Agency, Thames Region  Permit Reference: AJ6408  Dated: 10th August 1993  Process Type: Permissions or amendments to discharge under the Water Industry Act 1991  Description: Processes which result in the discharge of Special Category effluents under The Trade Effluents (Prescribed Processes and Substances) Regulations  <b>Status: Application cancelled</b>  Positional Accuracy: Manually positioned to the address or location</p>	A9SW (SE)	806	3	520764 183075
72	<p><b>Water Industry Act Referrals</b></p> <p>Name: Metalion Ltd  Location: METALION LTD, METALION WORKS, ACTON ROAD, PARK ROYAL, LONDON, NW10 6PD  Authority: Environment Agency, Thames Region  Permit Reference: Bw1181  Dated: 10th October 2003  Process Type: Permissions or amendments to discharge under the Water Industry Act 1991  Description: Processes which result in the discharge of Special Category effluents under The Trade Effluents (Prescribed Processes and Substances) Regulations  <b>Status: Application received by the EA but is not yet authorised</b>  Positional Accuracy: Automatically positioned to the address</p>	A9SW (SE)	814	3	520786 183079

Map ID	Details	Quadrant Reference (Compass Direction)	Estimated Distance From Site	Contact	NGR
73	<p><b>Water Industry Act Referrals</b></p> <p>Name: Gene Pearl (Buttons) Ltd (Dissolved)            Location: GENE PEARL (BUTTONS) LTD (DISSOLVED), BRIDGE WORKS, 2 BRIDGE ROAD, LONDON, LONDON, NW10 9BX            Authority: Environment Agency, Thames Region            Permit Reference: AJ6394            Dated: 10th August 1993            Process Type: Permissions or amendments to discharge under the Water Industry Act 1991            Description: Processes which result in the discharge of Special Category effluents under The Trade Effluents (Prescribed Processes and Substances) Regulations  <b>Status: Application cancelled</b>            Positional Accuracy: Manually positioned to the address or location</p>	A19SE (NE)	866	3	521044 184585
	<p><b>Groundwater Vulnerability Map</b></p> <p>Combined Classification: Unproductive Aquifer (may have productive aquifer beneath)            Combined Vulnerability: Unproductive            Combined Aquifer: Unproductive Bedrock Aquifer, No Superficial Aquifer            Pollutant Speed: Low            Bedrock Flow: Mixed            Dilution: 300-550 mm/year            Baseflow Index: 40-70%            Superficial Patchiness: &lt;90%            Superficial Thickness: &lt;3m            Superficial Recharge: No Data</p>	A13NE (N)	0	5	520321 184000
	<p><b>Groundwater Vulnerability Map</b></p> <p>Combined Classification: Unproductive Aquifer (may have productive aquifer beneath)            Combined Vulnerability: Unproductive            Combined Aquifer: Unproductive Bedrock Aquifer, No Superficial Aquifer            Pollutant Speed: Low            Bedrock Flow: Mixed            Dilution: 300-550 mm/year            Baseflow Index: 40-70%            Superficial Patchiness: &lt;90%            Superficial Thickness: 3-10m            Superficial Recharge: No Data</p>	A13NE (SW)	0	5	520321 183920
	<p><b>Groundwater Vulnerability - Soluble Rock Risk</b></p> <p>None</p>				
	<p><b>Bedrock Aquifer Designations</b></p> <p>Aquifer Designation: Unproductive Strata</p>	A13NE (SW)	0	5	520321 183920
	<p><b>Superficial Aquifer Designations</b></p> <p>No Data Available</p>				
	<p><b>Extreme Flooding from Rivers or Sea without Defences</b></p> <p>Type: Extent of Extreme Flooding from Rivers or Sea without Defences            Flood Plain Type: Fluvial Models            Boundary Accuracy: As Supplied</p>	A13NE (SW)	0	3	520318 183915
	<p><b>Extreme Flooding from Rivers or Sea without Defences</b></p> <p>Type: Extent of Extreme Flooding from Rivers or Sea without Defences            Flood Plain Type: Fluvial Models and Fluvial Events            Boundary Accuracy: As Supplied</p>	A13NW (NW)	193	3	520059 184121
	<p><b>Flooding from Rivers or Sea without Defences</b></p> <p>Type: Extent of Flooding from Rivers or Sea without Defences            Flood Plain Type: Fluvial Models            Boundary Accuracy: As Supplied</p>	A13SW (SW)	0	3	520273 183898
	<p><b>Areas Benefiting from Flood Defences</b></p> <p>None</p>				
	<p><b>Flood Water Storage Areas</b></p> <p>None</p>				
	<p><b>Flood Defences</b></p> <p>None</p>				

Map ID	Details	Quadrant Reference (Compass Direction)	Estimated Distance From Site	Contact	NGR
74	<b>OS Water Network Lines</b> Watercourse Form: Inland river Watercourse Length: 333.1 Watercourse Level: On ground surface Permanent: True Watercourse Name: Not Supplied Catchment Name: Thames Primacy: 1	A13NE (E)	38	6	520479 183984
75	<b>OS Water Network Lines</b> Watercourse Form: Inland river Watercourse Length: 16.6 Watercourse Level: On ground surface Permanent: True Watercourse Name: Not Supplied Catchment Name: Thames Primacy: 1	A13NE (E)	105	6	520556 183947
76	<b>OS Water Network Lines</b> Watercourse Form: Inland river Watercourse Length: 437.6 Watercourse Level: On ground surface Permanent: True Watercourse Name: Not Supplied Catchment Name: Thames Primacy: 1	A13NW (N)	113	6	520305 184141
77	<b>OS Water Network Lines</b> Watercourse Form: Inland river Watercourse Length: 7.7 Watercourse Level: Not Supplied Permanent: True Watercourse Name: Not Supplied Catchment Name: Thames Primacy: 1	A13NW (N)	113	6	520311 184137
78	<b>OS Water Network Lines</b> Watercourse Form: Inland river Watercourse Length: 44.7 Watercourse Level: On ground surface Permanent: True Watercourse Name: Not Supplied Catchment Name: Thames Primacy: 1	A13NE (E)	121	6	520572 183941
79	<b>OS Water Network Lines</b> Watercourse Form: Inland river Watercourse Length: 62.1 Watercourse Level: On ground surface Permanent: True Watercourse Name: Not Supplied Catchment Name: Thames Primacy: 1	A13SE (E)	165	6	520611 183891
80	<b>OS Water Network Lines</b> Watercourse Form: Inland river Watercourse Length: 283.9 Watercourse Level: On ground surface Permanent: True Watercourse Name: Not Supplied Catchment Name: Thames Primacy: 1	A13SE (E)	180	6	520599 183837
81	<b>OS Water Network Lines</b> Watercourse Form: Inland river Watercourse Length: 348.9 Watercourse Level: Not Supplied Permanent: True Watercourse Name: Not Supplied Catchment Name: Thames Primacy: 1	A13SE (SE)	287	6	520610 183611
82	<b>OS Water Network Lines</b> Watercourse Form: Inland river Watercourse Length: 16.2 Watercourse Level: Underground Permanent: True Watercourse Name: Not Supplied Catchment Name: Thames Primacy: 1	A18SE (N)	430	6	520428 184432

Map ID	Details	Quadrant Reference (Compass Direction)	Estimated Distance From Site	Contact	NGR
83	<b>OS Water Network Lines</b> Watercourse Form: Inland river Watercourse Length: 335.0 Watercourse Level: On ground surface Permanent: True Watercourse Name: Not Supplied Catchment Name: Thames Primacy: 1	A18SE (N)	441	6	520443 184438
84	<b>OS Water Network Lines</b> Watercourse Form: Inland river Watercourse Length: 449.9 Watercourse Level: On ground surface Permanent: True Watercourse Name: River Brent Catchment Name: Thames Primacy: 1	A17SE (NW)	448	6	519914 184340
85	<b>OS Water Network Lines</b> Watercourse Form: Inland river Watercourse Length: 80.9 Watercourse Level: On ground surface Permanent: True Watercourse Name: River Brent Catchment Name: Thames Primacy: 1	A17SE (NW)	449	6	519904 184331
86	<b>OS Water Network Lines</b> Watercourse Form: Inland river Watercourse Length: 1.1 Watercourse Level: On ground surface Permanent: True Watercourse Name: Not Supplied Catchment Name: Thames Primacy: 1	A17SE (NW)	455	6	519851 184282
87	<b>OS Water Network Lines</b> Watercourse Form: Inland river Watercourse Length: 51.2 Watercourse Level: On ground surface Permanent: True Watercourse Name: River Brent Catchment Name: Thames Primacy: 1	A17SE (NW)	464	6	519840 184281
88	<b>OS Water Network Lines</b> Watercourse Form: Inland river Watercourse Length: 3.5 Watercourse Level: On ground surface Permanent: True Watercourse Name: River Brent Catchment Name: Thames Primacy: 1	A17SE (NW)	479	6	519802 184250
89	<b>OS Water Network Lines</b> Watercourse Form: Inland river Watercourse Length: 67.1 Watercourse Level: On ground surface Permanent: True Watercourse Name: River Brent Catchment Name: Thames Primacy: 1	A12NE (NW)	480	6	519799 184248
90	<b>OS Water Network Lines</b> Watercourse Form: Canal Watercourse Length: 1367.7 Watercourse Level: On ground surface Permanent: True Watercourse Name: Grand Union Canal Catchment Name: Thames Primacy: 1	A8NW (S)	481	6	520255 183316
91	<b>OS Water Network Lines</b> Watercourse Form: Inland river Watercourse Length: 353.0 Watercourse Level: On ground surface Permanent: True Watercourse Name: River Brent Catchment Name: Thames Primacy: 1	A12NE (NW)	495	6	519750 184184



Map ID	Details	Quadrant Reference (Compass Direction)	Estimated Distance From Site	Contact	NGR
92	<b>OS Water Network Lines</b> Watercourse Form: Inland river Watercourse Length: 32.4 Watercourse Level: On ground surface Permanent: True Watercourse Name: River Brent Catchment Name: Thames Primacy: 2	A12NE (NW)	498	6	519753 184199
93	<b>OS Water Network Lines</b> Watercourse Form: Inland river Watercourse Length: 334.9 Watercourse Level: On ground surface Permanent: True Watercourse Name: River Brent Catchment Name: Thames Primacy: 1	A12NE (NW)	528	6	519721 184200
94	<b>OS Water Network Lines</b> Watercourse Form: Inland river Watercourse Length: 52.2 Watercourse Level: On ground surface Permanent: True Watercourse Name: Wembley Brook Catchment Name: Thames Primacy: 1	A12NE (NW)	528	6	519721 184200
95	<b>OS Water Network Lines</b> Watercourse Form: Inland river Watercourse Length: 45.8 Watercourse Level: On ground surface Permanent: True Watercourse Name: Not Supplied Catchment Name: Thames Primacy: 1	A8NE (S)	528	6	520543 183282
96	<b>OS Water Network Lines</b> Watercourse Form: Inland river Watercourse Length: 5.3 Watercourse Level: On ground surface Permanent: True Watercourse Name: Not Supplied Catchment Name: Thames Primacy: 1	A8NE (S)	552	6	520514 183248
97	<b>OS Water Network Lines</b> Watercourse Form: Canal Watercourse Length: 462.7 Watercourse Level: On ground surface Permanent: True Watercourse Name: Grand Union Canal Catchment Name: Thames Primacy: 1	A8NE (S)	557	6	520513 183243
98	<b>OS Water Network Lines</b> Watercourse Form: Inland river Watercourse Length: 37.7 Watercourse Level: Underground Permanent: True Watercourse Name: Wembley Brook Catchment Name: Thames Primacy: 1	A12NE (NW)	575	6	519687 184237
99	<b>OS Water Network Lines</b> Watercourse Form: Inland river Watercourse Length: 89.2 Watercourse Level: On ground surface Permanent: True Watercourse Name: Not Supplied Catchment Name: Thames Primacy: 1	A12SE (W)	577	6	519669 183666
100	<b>OS Water Network Lines</b> Watercourse Form: Inland river Watercourse Length: 52.1 Watercourse Level: On ground surface Permanent: True Watercourse Name: Wembley Brook Catchment Name: Thames Primacy: 1	A17SE (NW)	612	6	519654 184255

Map ID	Details	Quadrant Reference (Compass Direction)	Estimated Distance From Site	Contact	NGR
101	<b>OS Water Network Lines</b> Watercourse Form: Inland river Watercourse Length: 5.4 Watercourse Level: On ground surface Permanent: True Watercourse Name: River Brent Catchment Name: Thames Primacy: 1	A12NW (W)	647	6	519536 183924
102	<b>OS Water Network Lines</b> Watercourse Form: Inland river Watercourse Length: 243.2 Watercourse Level: On ground surface Permanent: True Watercourse Name: River Brent Catchment Name: Thames Primacy: 1	A12NW (W)	648	6	519535 183919
103	<b>OS Water Network Lines</b> Watercourse Form: Inland river Watercourse Length: 1099.5 Watercourse Level: On ground surface Permanent: True Watercourse Name: Wembley Brook Catchment Name: Thames Primacy: 1	A17SW (NW)	664	6	519605 184272
104	<b>OS Water Network Lines</b> Watercourse Form: Inland river Watercourse Length: 32.6 Watercourse Level: On ground surface Permanent: True Watercourse Name: Mitchell Brook Catchment Name: Thames Primacy: 1	A18NW (N)	664	6	520082 184684
105	<b>OS Water Network Lines</b> Watercourse Form: Inland river Watercourse Length: 854.8 Watercourse Level: On ground surface Permanent: True Watercourse Name: River Brent Catchment Name: Thames Primacy: 1	A18NW (N)	664	6	520076 184682
106	<b>OS Water Network Lines</b> Watercourse Form: Inland river Watercourse Length: 634.3 Watercourse Level: On ground surface Permanent: True Watercourse Name: Mitchell Brook Catchment Name: Thames Primacy: 1	A18NW (N)	667	6	520106 184692
107	<b>OS Water Network Lines</b> Watercourse Form: Inland river Watercourse Length: 18.7 Watercourse Level: Not Supplied Permanent: True Watercourse Name: Not Supplied Catchment Name: Thames Primacy: 1	A19SW (NE)	676	6	520747 184561
108	<b>OS Water Network Lines</b> Watercourse Form: Inland river Watercourse Length: 893.2 Watercourse Level: On ground surface Permanent: True Watercourse Name: Not Supplied Catchment Name: Thames Primacy: 1	A19SW (NE)	693	6	520760 184574
109	<b>OS Water Network Lines</b> Watercourse Form: Inland river Watercourse Length: 132.7 Watercourse Level: On ground surface Permanent: True Watercourse Name: Not Supplied Catchment Name: Thames Primacy: 1	A7NW (SW)	752	6	519561 183506

Map ID	Details	Quadrant Reference (Compass Direction)	Estimated Distance From Site	Contact	NGR
110	<b>OS Water Network Lines</b> Watercourse Form: Inland river Watercourse Length: 25.6 Watercourse Level: On ground surface Permanent: True Watercourse Name: Not Supplied Catchment Name: Thames Primacy: 1	A12SW (SW)	761	6	519507 183579
111	<b>OS Water Network Lines</b> Watercourse Form: Inland river Watercourse Length: 172.3 Watercourse Level: On ground surface Permanent: True Watercourse Name: Not Supplied Catchment Name: Thames Primacy: 2	A7NW (SW)	770	6	519503 183568
112	<b>OS Water Network Lines</b> Watercourse Form: Inland river Watercourse Length: 1.3 Watercourse Level: On ground surface Permanent: True Watercourse Name: Not Supplied Catchment Name: Thames Primacy: 1	A7NW (SW)	795	6	519531 183474
113	<b>OS Water Network Lines</b> Watercourse Form: Inland river Watercourse Length: 190.6 Watercourse Level: On ground surface Permanent: True Watercourse Name: River Brent Catchment Name: Thames Primacy: 1	A12SW (W)	825	6	519380 183740
114	<b>OS Water Network Lines</b> Watercourse Form: Inland river Watercourse Length: 7.8 Watercourse Level: On ground surface Permanent: True Watercourse Name: Not Supplied Catchment Name: Thames Primacy: 1	A12SW (W)	825	6	519380 183740
115	<b>OS Water Network Lines</b> Watercourse Form: Canal Watercourse Length: 1.4 Watercourse Level: On ground surface Permanent: True Watercourse Name: Grand Union Canal Catchment Name: Thames Primacy: 1	A9SW (SE)	906	6	520935 183068
116	<b>OS Water Network Lines</b> Watercourse Form: Canal Watercourse Length: 138.7 Watercourse Level: On ground surface Permanent: True Watercourse Name: Grand Union Canal Catchment Name: Thames Primacy: 1	A9SW (SE)	907	6	520937 183067
117	<b>OS Water Network Lines</b> Watercourse Form: Inland river Watercourse Length: 248.3 Watercourse Level: On ground surface Permanent: True Watercourse Name: Mitchell Brook Catchment Name: Thames Primacy: 1	A19NW (N)	975	6	520677 184918
118	<b>OS Water Network Lines</b> Watercourse Form: Canal Watercourse Length: 109.9 Watercourse Level: On ground surface Permanent: True Watercourse Name: Grand Union Canal Catchment Name: Thames Primacy: 1	A6NE (W)	978	6	519302 183502

Map ID	Details	Quadrant Reference (Compass Direction)	Estimated Distance From Site	Contact	NGR
119	<b>OS Water Network Lines</b> Watercourse Form: Canal Watercourse Length: 113.9 Watercourse Level: On ground surface Permanent: True Watercourse Name: Grand Union Canal Catchment Name: Thames Primacy: 2	A6NE (W)	979	6	519303 183500
120	<b>OS Water Network Lines</b> Watercourse Form: Inland river Watercourse Length: 39.7 Watercourse Level: Underground Permanent: True Watercourse Name: River Brent Catchment Name: Thames Primacy: 1	A11SE (W)	995	6	519239 183612



Map ID	Details	Quadrant Reference (Compass Direction)	Estimated Distance From Site	Contact	NGR
121	<p><b>Historical Landfill Sites</b></p> <p>Licence Holder: Ramp and Company Limited            Location: Abbey Road, London NW10            Name: Twyford Service Station            Operator Location: Not Supplied            Boundary Accuracy: As Supplied            Provider Reference: EAHLD11367            First Input Date: 31st December 1905            Last Input Date: 31st December 1968            Specified Waste Type: Deposited Waste included Inert, Industrial, Commercial and Household Waste            EA Waste Ref: 0            Regis Ref: Not Supplied            WRC Ref: 5150/0002            BGS Ref: Not Supplied            Other Ref: DL375, 8BN001</p>	A7NW (SW)	695	3	519633 183501
122	<p><b>Licensed Waste Management Facilities (Locations)</b></p> <p>Licence Number: 405045            Location: Willesden F Sidings Rail Freight Terminal, Abbey Road, Park Royal, London, NW10 7BS            Operator Name: Cappagh Public Works Limited            Operator Location: Not Supplied            Authority: Environment Agency - Thames Region, North East Area            Site Category: Inert &amp; Excavation WTS  <b>Licence Status: Issued</b>            Issued: 6th November 2018            Last Modified: Not Supplied            Expires: Not Supplied            Suspended: Not Supplied            Revoked: Not Supplied            Surrendered: Not Supplied            IPPC Reference: Not Supplied            Positional Accuracy: Located by supplier to within 10m</p>	A12SE (W)	391	3	519804 183830
123	<p><b>Licensed Waste Management Facilities (Locations)</b></p> <p>Licence Number: 403205            Location: Abbey Road, Park Royal, London, NW10 7BS            Operator Name: L Lynch ( Plant Hire &amp; Haulage ) Limited            Operator Location: Not Supplied            Authority: Environment Agency - Thames Region, North East Area            Site Category: Material Recycling Treatment Facilities  <b>Licence Status: Surrendered</b>            Issued: 11th July 2018            Last Modified: Not Supplied            Expires: Not Supplied            Suspended: Not Supplied            Revoked: Not Supplied            Surrendered: 4th December 2019            IPPC Reference: Not Supplied            Positional Accuracy: Located by supplier to within 10m</p>	A12SE (W)	452	3	519737 183853
124	<p><b>Licensed Waste Management Facilities (Locations)</b></p> <p>Licence Number: 80052            Location: Grange House, Unit 39, Steele Road, London, NW10 7AR            Operator Name: Pauncefort Guy            Operator Location: Not Supplied            Authority: Environment Agency - Thames Region, North East Area            Site Category: Household, Commercial And Industrial Transfer Stations  <b>Licence Status: Expired</b>            Issued: 2nd June 1992            Last Modified: 2nd June 1996            Expires: Not Supplied            Suspended: Not Supplied            Revoked: Not Supplied            Surrendered: Not Supplied            IPPC Reference: Not Supplied            Positional Accuracy: Located by supplier to within 10m</p>	A8SE (S)	555	3	520421 183230

Map ID	Details	Quadrant Reference (Compass Direction)	Estimated Distance From Site	Contact	NGR
125	<b>Licensed Waste Management Facilities (Locations)</b> Licence Number: 80586 Location: Mogden Works, Mogden Lane, Isleworth, Middlesex, TW7 7LP Operator Name: West London Waste Authority Operator Location: Not Supplied Authority: Environment Agency - Thames Region, North East Area Site Category: Composting <b>Licence Status: Surrendered</b> Issued: 24th January 2003 Last Modified: Not Supplied Expires: Not Supplied Suspended: Not Supplied Revoked: Not Supplied Surrendered: 17th October 2005 IPPC Reference: Not Supplied Positional Accuracy: Located by supplier to within 10m	A7NW (SW)	814	3	519537 183433
126	<b>Licensed Waste Management Facilities (Locations)</b> Licence Number: 80078 Location: Twyford Waste Transfer Station, Abbey Road, Stonebridge, London, NW10 7TJ Operator Name: West London Waste Authority Operator Location: Not Supplied Authority: Environment Agency - Thames Region, North East Area Site Category: Household, Commercial And Industrial Transfer Stations <b>Licence Status: Modified</b> Issued: 9th March 1993 Last Modified: 4th June 2014 Expires: Not Supplied Suspended: Not Supplied Revoked: Not Supplied Surrendered: Not Supplied IPPC Reference: Not Supplied Positional Accuracy: Located by supplier to within 10m	A7NW (SW)	896	3	519434 183437
	<b>Local Authority Landfill Coverage</b> Name: London Borough of Brent - Has supplied landfill data		0	2	520321 183920
	<b>Local Authority Landfill Coverage</b> Name: London Borough of Ealing - Has supplied landfill data		724	7	520757 183166
127	<b>Local Authority Recorded Landfill Sites</b> Location: Twyford Tip, Junction Of Abbey Road And North Circular Road, Nw10 Reference: Not Supplied Authority: London Borough of Brent, Environmental Health Department <b>Last Reported Status: Closed</b> Types of Waste: Domestic, Gully Date of Closure: Not Supplied Positional Accuracy: Positioned by the supplier Boundary Quality: Moderate	A12SE (W)	527	2	519667 183821
128	<b>Potentially Infilled Land (Non-Water)</b> Bearing Ref: SW Use: Unknown Filled Ground (Pit, quarry etc) Date of Mapping: 1988	A13SW (SW)	245	9	520171 183623
129	<b>Potentially Infilled Land (Non-Water)</b> Bearing Ref: W Use: Unknown Filled Ground (Pit, quarry etc) Date of Mapping: 1988	A12NW (W)	554	9	519634 184002
130	<b>Potentially Infilled Land (Water)</b> Use: Unknown Filled Ground (Pond, marsh, river, stream, dock etc) Date of Mapping: 1938	A12SE (W)	387	9	519811 183823
131	<b>Potentially Infilled Land (Water)</b> Use: Unknown Filled Ground (Pond, marsh, river, stream, dock etc) Date of Mapping: 1920	A17SE (NW)	466	9	519859 184309
132	<b>Potentially Infilled Land (Water)</b> Use: Unknown Filled Ground (Pond, marsh, river, stream, dock etc) Date of Mapping: 1896	A12NE (NW)	511	9	519729 184175
133	<b>Potentially Infilled Land (Water)</b> Use: Unknown Filled Ground (Pond, marsh, river, stream, dock etc) Date of Mapping: 1896	A12NE (W)	526	9	519693 184120
134	<b>Potentially Infilled Land (Water)</b> Use: Unknown Filled Ground (Pond, marsh, river, stream, dock etc) Date of Mapping: 1896	A12NE (W)	548	9	519642 184017

Map ID	Details	Quadrant Reference (Compass Direction)	Estimated Distance From Site	Contact	NGR
135	<b>Potentially Infilled Land (Water)</b> Use: Unknown Filled Ground (Pond, marsh, river, stream, dock etc) Date of Mapping: 1896	A12NW (W)	562	9	519639 184070
136	<b>Potentially Infilled Land (Water)</b> Use: Unknown Filled Ground (Pond, marsh, river, stream, dock etc) Date of Mapping: 1938	A12NW (W)	597	9	519587 183964
137	<b>Potentially Infilled Land (Water)</b> Use: Unknown Filled Ground (Pond, marsh, river, stream, dock etc) Date of Mapping: 1920	A12SW (W)	607	9	519577 183894
138	<b>Potentially Infilled Land (Water)</b> Use: Unknown Filled Ground (Pond, marsh, river, stream, dock etc) Date of Mapping: 1896	A12SW (W)	705	9	519483 183841
139	<b>Potentially Infilled Land (Water)</b> Use: Unknown Filled Ground (Pond, marsh, river, stream, dock etc) Date of Mapping: 1896	A12SW (W)	779	9	519423 183757
140	<b>Registered Landfill Sites</b> Licence Holder: Ramp & Co Ltd Licence Reference: DL375 Site Location: Twyford Tip / New Service Station, A406 North Circular, Park Royal, London Licence Easting: 519500 Licence Northing: 183500 Operator Location: 14 New Street, St Peter Port, Guernsey, Channel Islands Authority: Environment Agency - Thames Region, North East Area Site Category: Landfill Max Input Rate: Very Large (Equal to or greater than 250,000 tonnes per year) Waste Source: No known restriction on source of waste Restrictions: Status: Licence lapsed/cancelled/defunct/not applicable/surrenderedCancelled Dated: 1st March 1992 Preceded By: Not Given Licence: Superseded By: Not Given Licence: Positional Accuracy: Manually positioned to the address or location Boundary Accuracy: Not Applicable Authorised Waste: Mat'L Excavated Within Facility Max.Waste Permitted By Licence-Stated Sub/Topsoil, Clay, Sand Prohibited Waste: Clinical - As In Coll/Disp.Reg's Of '88 Liquid/Sludge Wastes Poisonous, Noxious, Polluting Wastes Special Wastes	A7NW (SW)	806	3	519500 183500
141	<b>Registered Waste Transfer Sites</b> Licence Holder: Guy Pauncefoot Licence Reference: DL390 Site Location: Grange House, Unit 39 Steele Road, Lower Place, PARK ROYAL, London, NW10 7AR Operator Location: 11 Third Avenue, Bracklesham Bay, CHICHESTER, West Sussex, PO20 8JL Authority: Environment Agency - Thames Region, North East Area Site Category: Transfer Max Input Rate: Medium (Equal to or greater than 25,000 and less than 75,000 tonnes per year) Waste Source: No known restriction on source of waste Restrictions: Licence Status: Site dormant (licence suspended)Site Dormant Dated: 2nd June 1992 Preceded By: Not Given Licence: Superseded By: Not Given Licence: Positional Accuracy: Manually positioned to the road within the address or location Boundary Quality: Not Supplied Authorised Waste: Lwra Cat. A = Inert Wastes Lwra Cat. Bi Gen.Non-Putresc Lwra Cat. C 'Putresc' Max.Waste Permitted By Licence-Stated Prohibited Waste: Clinical - As In Coll/Disp.Reg's Of '88 Household Waste Liquid/Sludge Wastes Poisonous, Noxious, Polluting Wastes Sewage Sludge Special Wastes	A8SE (S)	588	3	520450 183200

Map ID	Details	Quadrant Reference (Compass Direction)	Estimated Distance From Site	Contact	NGR
142	<p><b>Registered Waste Transfer Sites</b></p> <p>Licence Holder: Drinkwater Sabey Ltd            Licence Reference: DL007            Site Location: Lower Place Wharf, Acton Lane, HARLESDEN, London, NW10            Operator Location: The Pickeridge, Stoke Common Road, FULMER, Buckinghamshire, SL3 6HA            Authority: Environment Agency - Thames Region, North East Area            Site Category: Transfer            Max Input Rate: Small (Equal to or greater than 10,000 and less than 25,000 tonnes per year)            Waste Source: No known restriction on source of waste            Restrictions:            Licence Status: Licence lapsed/cancelled/defunct/not applicable/surrenderedCancelled            Dated: 1st September 1977            Preceded By: Not Given            Licence:            Superseded By: Not Given            Licence:            Positional Accuracy: Manually positioned to the road within the address or location            Boundary Quality: Not Supplied            Authorised Waste: L.W.R.A. Cat. A = Inert Wastes            L.W.R.A. Cat. B = General Wastes            Max.Waste Permitted By Licence- Stated            Prohibited Waste: Clinical - As In Coll/Disp.Reg. Of '88            Notifiable Wastes            Putrescible Waste            Special Wastes            Waste N.O.S.</p>	A9SW (SE)	760	3	520800 183150
143	<p><b>Registered Waste Transfer Sites</b></p> <p>Licence Holder: West London Waste Authority            Licence Reference: DL451            Site Location: Twyford Waste Transfer Station, Abbey Road, Stonebridge, WEMBLEY, Middlesex, NW10 0PN            Operator Location: Mogden Works, Mogden Lane, Isleworth, Middlesex, Tw7 7lp            Authority: Environment Agency - Thames Region, North East Area            Site Category: Transfer            Max Input Rate: Large (Equal to or greater than 75,000 and less than 250,000 tonnes per year)            Waste Source: No known restriction on source of waste            Restrictions:            Licence Status: Operational as far as is knownOperational            Dated: 9th March 1993            Preceded By: CR/021            Licence:            Superseded By: Not Given            Licence:            Positional Accuracy: Manually positioned to the address or location            Boundary Quality: Not Supplied            Authorised Waste: Gulley Detritus            Lead/Acid Batteries            Lwra Cat. A = Inert Wastes            Lwra Cat. Bi Gen.Non-Putresc            Lwra Cat. C 'Putresc' (Some)            Lwra Cat. E = Diff. Gen.Waste (Some)            Max.Waste Permitted By Licence            Prohibited Waste: Clinical - As In Coll/Disp.Reg. Of '88            Special Wastes N.O.S.</p>	A7NW (SW)	883	3	519440 183450
143	<p><b>Registered Waste Transfer Sites</b></p> <p>Licence Holder: W.L.W.A.            Licence Reference: CR/021            Site Location: Twyford, North Circular Road, PARK ROYAL, London, NW10            Operator Location: Civic Centre, Lampton Road, HOUNSLOW, Middlesex, TW3 4DN            Authority: Environment Agency - Thames Region, North East Area            Site Category: Civic Amenity - with transfer            Max Input Rate: Large (Equal to or greater than 75,000 and less than 250,000 tonnes per year)            Waste Source: No known restriction on source of waste            Restrictions:            Licence Status: Record supersededSuperseded            Dated: 1st June 1977            Preceded By: Not Given            Licence:            Superseded By: DL451            Licence:            Positional Accuracy: Manually positioned to the address or location            Boundary Quality: Not Supplied            Authorised Waste: House, Com + Ind.Waste            Old Vehicles/Machinery Etc            Waste Oil            Prohibited Waste: Clinical Wastes            Difficult Waste N.O.S            Notifiable Wastes N.O.S</p>	A7NW (SW)	883	3	519440 183450



Map ID	Details	Quadrant Reference (Compass Direction)	Estimated Distance From Site	Contact	NGR
	<b>BGS 1:625,000 Solid Geology</b> Description: Thames Group	A13NE (SW)	0	1	520321 183920
	<b>BGS Estimated Soil Chemistry</b> No data available				
144	<b>BGS Recorded Mineral Sites</b> Site Name: Greenford Brick & Lime Works Location: Greenford, Middlesex Source: British Geological Survey, National Geoscience Information Service Reference: 253968 Type: Opencast <b>Status: Ceased</b> Operator: Unknown Operator Operator Location: Not Supplied Periodic Type: Ypresian Geology: London Clay Formation Commodity: Common Clay and Shale Positional Accuracy: Located by supplier to within 10m	A13SW (SW)	286	1	520142 183604
145	<b>BGS Recorded Mineral Sites</b> Site Name: Deadman'S Hill Gravel Pits Location: Tokyngton, Brent, Middlesex Source: British Geological Survey, National Geoscience Information Service Reference: 253973 Type: Opencast <b>Status: Ceased</b> Operator: Unknown Operator Operator Location: Not Supplied Periodic Type: Wolstonian Geology: Lynch Hill Gravel Member Commodity: Sand and Gravel Positional Accuracy: Located by supplier to within 10m	A17SW (NW)	793	1	519523 184395
146	<b>BGS Recorded Mineral Sites</b> Site Name: Brent Gravel Pits Location: Stonebridge, Brent, Middlesex Source: British Geological Survey, National Geoscience Information Service Reference: 253972 Type: Opencast <b>Status: Ceased</b> Operator: Unknown Operator Operator Location: Not Supplied Periodic Type: Wolstonian Geology: Lynch Hill Gravel Member Commodity: Sand and Gravel Positional Accuracy: Located by supplier to within 10m	A17SW (W)	841	1	519407 184258
147	<b>BGS Recorded Mineral Sites</b> Site Name: Deadman'S Hill Gravel Pits Location: Tokyngton, Brent, Middlesex Source: British Geological Survey, National Geoscience Information Service Reference: 253974 Type: Opencast <b>Status: Ceased</b> Operator: Unknown Operator Operator Location: Not Supplied Periodic Type: Wolstonian Geology: Lynch Hill Gravel Member Commodity: Sand and Gravel Positional Accuracy: Located by supplier to within 10m	A17SW (NW)	862	1	519475 184449
148	<b>BGS Recorded Mineral Sites</b> Site Name: Brent Gravel Pits Location: Stonebridge, Brent, Middlesex Source: British Geological Survey, National Geoscience Information Service Reference: 253969 Type: Opencast <b>Status: Ceased</b> Operator: Unknown Operator Operator Location: Not Supplied Periodic Type: Wolstonian Geology: Lynch Hill Gravel Member Commodity: Sand and Gravel Positional Accuracy: Located by supplier to within 10m	A12NW (W)	911	1	519307 184179

Map ID	Details	Quadrant Reference (Compass Direction)	Estimated Distance From Site	Contact	NGR
149	<p><b>BGS Recorded Mineral Sites</b></p> <p>Site Name: Deadman'S Hill Gravel Pits            Location: Tokyngton, Brent, Middlesex            Source: British Geological Survey, National Geoscience Information Service            Reference: 253975            Type: Opencast  <b>Status: Ceased</b>            Operator: Unknown Operator            Operator Location: Not Supplied            Periodic Type: Wolstonian            Geology: Lynch Hill Gravel Member            Commodity: Sand and Gravel            Positional Accuracy: Located by supplier to within 10m</p>	A17SW (NW)	932	1	519428 184506
150	<p><b>BGS Recorded Mineral Sites</b></p> <p>Site Name: Brent Gravel Pits            Location: Stonebridge, Brent, Middlesex            Source: British Geological Survey, National Geoscience Information Service            Reference: 253971            Type: Opencast  <b>Status: Ceased</b>            Operator: Unknown Operator            Operator Location: Not Supplied            Periodic Type: Wolstonian            Geology: Lynch Hill Gravel Member            Commodity: Sand and Gravel            Positional Accuracy: Located by supplier to within 10m</p>	A17SW (W)	941	1	519326 184325
151	<p><b>BGS Recorded Mineral Sites</b></p> <p>Site Name: Brent Gravel Pits            Location: Stonebridge, Brent, Middlesex            Source: British Geological Survey, National Geoscience Information Service            Reference: 253970            Type: Opencast  <b>Status: Ceased</b>            Operator: Unknown Operator            Operator Location: Not Supplied            Periodic Type: Wolstonian            Geology: Lynch Hill Gravel Member            Commodity: Sand and Gravel            Positional Accuracy: Located by supplier to within 10m</p>	A11NE (W)	991	1	519243 184241
	<p><b>BGS Measured Urban Soil Chemistry</b></p> <p>Source: British Geological Survey, National Geoscience Information Service            Grid: 520339, 183829            Soil Sample Type: Topsoil            Sample Area: London            Arsenic Measured 19.10 mg/kg            Concentration:            Cadmium Measured 0.60 mg/kg            Concentration:            Chromium Measured 101.90 mg/kg            Concentration:            Lead Measured 162.40 mg/kg            Concentration:            Nickel Measured 35.00 mg/kg            Concentration:</p>	A13SE (S)	0	1	520339 183829
	<p><b>BGS Measured Urban Soil Chemistry</b></p> <p>Source: British Geological Survey, National Geoscience Information Service            Grid: 520204, 184242            Soil Sample Type: Topsoil            Sample Area: London            Arsenic Measured 26.00 mg/kg            Concentration:            Cadmium Measured 0.70 mg/kg            Concentration:            Chromium Measured 86.10 mg/kg            Concentration:            Lead Measured 1411.50 mg/kg            Concentration:            Nickel Measured 39.90 mg/kg            Concentration:</p>	A13NW (N)	206	1	520204 184242

Map ID	Details	Quadrant Reference (Compass Direction)	Estimated Distance From Site	Contact	NGR
	<p><b>BGS Measured Urban Soil Chemistry</b></p> <p>Source: British Geological Survey, National Geoscience Information Service  Grid: 520727, 184175  Soil Sample Type: Topsoil  Sample Area: London  Arsenic Measured 16.00 mg/kg  Concentration:  Cadmium Measured 1.00 mg/kg  Concentration:  Chromium Measured 95.80 mg/kg  Concentration:  Lead Measured 244.70 mg/kg  Concentration:  Nickel Measured 39.10 mg/kg  Concentration:</p>	A14NW (NE)	353	1	520727 184175
	<p><b>BGS Measured Urban Soil Chemistry</b></p> <p>Source: British Geological Survey, National Geoscience Information Service  Grid: 520806, 183754  Soil Sample Type: Topsoil  Sample Area: London  Arsenic Measured 16.00 mg/kg  Concentration:  Cadmium Measured 0.90 mg/kg  Concentration:  Chromium Measured 60.90 mg/kg  Concentration:  Lead Measured 208.10 mg/kg  Concentration:  Nickel Measured 26.40 mg/kg  Concentration:</p>	A14SW (E)	407	1	520806 183754
	<p><b>BGS Measured Urban Soil Chemistry</b></p> <p>Source: British Geological Survey, National Geoscience Information Service  Grid: 520245, 183231  Soil Sample Type: Topsoil  Sample Area: London  Arsenic Measured 15.30 mg/kg  Concentration:  Cadmium Measured 1.60 mg/kg  Concentration:  Chromium Measured 153.20 mg/kg  Concentration:  Lead Measured 318.80 mg/kg  Concentration:  Nickel Measured 27.00 mg/kg  Concentration:</p>	A8SW (S)	569	1	520245 183231
	<p><b>BGS Measured Urban Soil Chemistry</b></p> <p>Source: British Geological Survey, National Geoscience Information Service  Grid: 519651, 183688  Soil Sample Type: Topsoil  Sample Area: London  Arsenic Measured 20.40 mg/kg  Concentration:  Cadmium Measured 0.50 mg/kg  Concentration:  Chromium Measured 91.20 mg/kg  Concentration:  Lead Measured 115.80 mg/kg  Concentration:  Nickel Measured 27.90 mg/kg  Concentration:</p>	A12SE (W)	584	1	519651 183688
	<p><b>BGS Measured Urban Soil Chemistry</b></p> <p>Source: British Geological Survey, National Geoscience Information Service  Grid: 519688, 184311  Soil Sample Type: Topsoil  Sample Area: London  Arsenic Measured 29.60 mg/kg  Concentration:  Cadmium Measured 0.90 mg/kg  Concentration:  Chromium Measured 83.00 mg/kg  Concentration:  Lead Measured 515.10 mg/kg  Concentration:  Nickel Measured 46.50 mg/kg  Concentration:</p>	A17SE (NW)	608	1	519688 184311

Map ID	Details	Quadrant Reference (Compass Direction)	Estimated Distance From Site	Contact	NGR
	<p><b>BGS Measured Urban Soil Chemistry</b></p> <p>Source: British Geological Survey, National Geoscience Information Service  Grid: 520685, 183164  Soil Sample Type: Topsoil  Sample Area: London  Arsenic Measured 26.90 mg/kg  Concentration:  Cadmium Measured 1.10 mg/kg  Concentration:  Chromium Measured 82.60 mg/kg  Concentration:  Lead Measured 453.00 mg/kg  Concentration:  Nickel Measured 37.30 mg/kg  Concentration:</p>	A9SW (SE)	691	1	520685 183164
	<p><b>BGS Measured Urban Soil Chemistry</b></p> <p>Source: British Geological Survey, National Geoscience Information Service  Grid: 520191, 184749  Soil Sample Type: Topsoil  Sample Area: London  Arsenic Measured 18.40 mg/kg  Concentration:  Cadmium Measured 0.60 mg/kg  Concentration:  Chromium Measured 84.60 mg/kg  Concentration:  Lead Measured 189.00 mg/kg  Concentration:  Nickel Measured 32.30 mg/kg  Concentration:</p>	A18NW (N)	711	1	520191 184749
	<p><b>BGS Measured Urban Soil Chemistry</b></p> <p>Source: British Geological Survey, National Geoscience Information Service  Grid: 521174, 183681  Soil Sample Type: Topsoil  Sample Area: London  Arsenic Measured 16.10 mg/kg  Concentration:  Cadmium Measured 0.60 mg/kg  Concentration:  Chromium Measured 79.60 mg/kg  Concentration:  Lead Measured 178.80 mg/kg  Concentration:  Nickel Measured 27.70 mg/kg  Concentration:</p>	A14SE (E)	773	1	521174 183681
	<p><b>BGS Measured Urban Soil Chemistry</b></p> <p>Source: British Geological Survey, National Geoscience Information Service  Grid: 521194, 184264  Soil Sample Type: Topsoil  Sample Area: London  Arsenic Measured 14.20 mg/kg  Concentration:  Cadmium Measured 0.70 mg/kg  Concentration:  Chromium Measured 70.50 mg/kg  Concentration:  Lead Measured 278.60 mg/kg  Concentration:  Nickel Measured 20.90 mg/kg  Concentration:</p>	A19SE (E)	805	1	521194 184264
	<p><b>BGS Measured Urban Soil Chemistry</b></p> <p>Source: British Geological Survey, National Geoscience Information Service  Grid: 520766, 184765  Soil Sample Type: Topsoil  Sample Area: London  Arsenic Measured 19.40 mg/kg  Concentration:  Cadmium Measured 0.50 mg/kg  Concentration:  Chromium Measured 74.30 mg/kg  Concentration:  Lead Measured 109.00 mg/kg  Concentration:  Nickel Measured 23.40 mg/kg  Concentration:</p>	A19NW (NE)	869	1	520766 184765



Map ID	Details	Quadrant Reference (Compass Direction)	Estimated Distance From Site	Contact	NGR
	<p><b>BGS Measured Urban Soil Chemistry</b></p> <p>Source: British Geological Survey, National Geoscience Information Service  Grid: 519703, 184746  Soil Sample Type: Topsoil  Sample Area: London  Arsenic Measured 19.60 mg/kg  Concentration:  Cadmium Measured 0.90 mg/kg  Concentration:  Chromium Measured 64.90 mg/kg  Concentration:  Lead Measured 216.30 mg/kg  Concentration:  Nickel Measured 27.80 mg/kg  Concentration:</p>	A17NE (NW)	892	1	519703 184746
	<p><b>BGS Measured Urban Soil Chemistry</b></p> <p>Source: British Geological Survey, National Geoscience Information Service  Grid: 519632, 183208  Soil Sample Type: Topsoil  Sample Area: London  Arsenic Measured 19.60 mg/kg  Concentration:  Cadmium Measured 0.50 mg/kg  Concentration:  Chromium Measured 78.00 mg/kg  Concentration:  Lead Measured 155.30 mg/kg  Concentration:  Nickel Measured 23.20 mg/kg  Concentration:</p>	A7SW (SW)	907	1	519632 183208
	<p><b>BGS Measured Urban Soil Chemistry</b></p> <p>Source: British Geological Survey, National Geoscience Information Service  Grid: 519206, 184106  Soil Sample Type: Topsoil  Sample Area: London  Arsenic Measured 39.70 mg/kg  Concentration:  Cadmium Measured 1.20 mg/kg  Concentration:  Chromium Measured 83.50 mg/kg  Concentration:  Lead Measured 1935.30 mg/kg  Concentration:  Nickel Measured 60.80 mg/kg  Concentration:</p>	A11NE (W)	993	1	519206 184106
	<p><b>BGS Urban Soil Chemistry Averages</b></p> <p>Source: British Geological Survey, National Geoscience Information Service  Sample Area: London  Count Id: 7209  Arsenic Minimum 1.00 mg/kg  Concentration:  Arsenic Average 17.00 mg/kg  Concentration:  Arsenic Maximum 161.00 mg/kg  Concentration:  Cadmium Minimum 0.10 mg/kg  Concentration:  Cadmium Average 0.90 mg/kg  Concentration:  Cadmium Maximum 165.20 mg/kg  Concentration:  Chromium Minimum 13.00 mg/kg  Concentration:  Chromium Average 79.00 mg/kg  Concentration:  Chromium Maximum 2094.00 mg/kg  Concentration:  Lead Minimum 11.00 mg/kg  Concentration:  Lead Average 280.00 mg/kg  Concentration:  Lead Maximum 10000.00 mg/kg  Concentration:  Nickel Minimum 2.00 mg/kg  Concentration:  Nickel Average 28.00 mg/kg  Concentration:  Nickel Maximum 506.00 mg/kg  Concentration:</p>	A13NE (SW)	0	1	520321 183920

Map ID	Details	Quadrant Reference (Compass Direction)	Estimated Distance From Site	Contact	NGR
	<b>Coal Mining Affected Areas</b> In an area that might not be affected by coal mining				
	<b>Non Coal Mining Areas of Great Britain</b> No Hazard				
	<b>Potential for Collapsible Ground Stability Hazards</b> Hazard Potential: Very Low Source: British Geological Survey, National Geoscience Information Service	A13NE (SW)	0	1	520321 183920
	<b>Potential for Collapsible Ground Stability Hazards</b> Hazard Potential: No Hazard Source: British Geological Survey, National Geoscience Information Service	A13NW (NW)	116	1	520118 184072
	<b>Potential for Collapsible Ground Stability Hazards</b> Hazard Potential: Very Low Source: British Geological Survey, National Geoscience Information Service	A13NW (W)	183	1	520000 183920
	<b>Potential for Collapsible Ground Stability Hazards</b> Hazard Potential: No Hazard Source: British Geological Survey, National Geoscience Information Service	A13NW (W)	208	1	520000 184035
	<b>Potential for Compressible Ground Stability Hazards</b> Hazard Potential: No Hazard Source: British Geological Survey, National Geoscience Information Service	A13NE (SW)	0	1	520321 183920
	<b>Potential for Compressible Ground Stability Hazards</b> Hazard Potential: Very Low Source: British Geological Survey, National Geoscience Information Service	A13SW (SW)	0	1	520279 183858
	<b>Potential for Compressible Ground Stability Hazards</b> Hazard Potential: Moderate Source: British Geological Survey, National Geoscience Information Service	A13NW (NW)	116	1	520118 184072
	<b>Potential for Compressible Ground Stability Hazards</b> Hazard Potential: Very Low Source: British Geological Survey, National Geoscience Information Service	A13NW (W)	183	1	520000 183920
	<b>Potential for Compressible Ground Stability Hazards</b> Hazard Potential: No Hazard Source: British Geological Survey, National Geoscience Information Service	A13NW (W)	208	1	520000 184033
	<b>Potential for Compressible Ground Stability Hazards</b> Hazard Potential: Moderate Source: British Geological Survey, National Geoscience Information Service	A13NW (W)	208	1	520000 184035
	<b>Potential for Compressible Ground Stability Hazards</b> Hazard Potential: Very Low Source: British Geological Survey, National Geoscience Information Service	A13NW (NW)	221	1	520169 184247
	<b>Potential for Ground Dissolution Stability Hazards</b> Hazard Potential: No Hazard Source: British Geological Survey, National Geoscience Information Service	A13NE (SW)	0	1	520321 183920
	<b>Potential for Ground Dissolution Stability Hazards</b> Hazard Potential: No Hazard Source: British Geological Survey, National Geoscience Information Service	A13NW (W)	183	1	520000 183920
	<b>Potential for Landslide Ground Stability Hazards</b> Hazard Potential: Very Low Source: British Geological Survey, National Geoscience Information Service	A13NE (SW)	0	1	520321 183920
	<b>Potential for Landslide Ground Stability Hazards</b> Hazard Potential: Very Low Source: British Geological Survey, National Geoscience Information Service	A13NW (W)	183	1	520000 183920
	<b>Potential for Running Sand Ground Stability Hazards</b> Hazard Potential: Very Low Source: British Geological Survey, National Geoscience Information Service	A13NE (SW)	0	1	520321 183920
	<b>Potential for Running Sand Ground Stability Hazards</b> Hazard Potential: Low Source: British Geological Survey, National Geoscience Information Service	A13NW (NW)	116	1	520118 184072
	<b>Potential for Running Sand Ground Stability Hazards</b> Hazard Potential: Very Low Source: British Geological Survey, National Geoscience Information Service	A13NW (W)	183	1	520000 183920
	<b>Potential for Running Sand Ground Stability Hazards</b> Hazard Potential: Low Source: British Geological Survey, National Geoscience Information Service	A13NW (W)	208	1	520000 184035

Map ID	Details	Quadrant Reference (Compass Direction)	Estimated Distance From Site	Contact	NGR
	<b>Potential for Shrinking or Swelling Clay Ground Stability Hazards</b> Hazard Potential: Moderate Source: British Geological Survey, National Geoscience Information Service	A13NE (SW)	0	1	520321 183920
	<b>Potential for Shrinking or Swelling Clay Ground Stability Hazards</b> Hazard Potential: Moderate Source: British Geological Survey, National Geoscience Information Service	A13NW (W)	183	1	520000 183920
	<b>Radon Potential - Radon Affected Areas</b> Affected Area: The property is in a Lower probability radon area (less than 1% of homes are estimated to be at or above the Action Level). Source: British Geological Survey, National Geoscience Information Service	A13NE (SW)	0	1	520321 183920
	<b>Radon Potential - Radon Protection Measures</b> Protection Measure: No radon protective measures are necessary in the construction of new dwellings or extensions Source: British Geological Survey, National Geoscience Information Service	A13NE (SW)	0	1	520321 183920

Map ID	Details	Quadrant Reference (Compass Direction)	Estimated Distance From Site	Contact	NGR
152	<p><b>Contemporary Trade Directory Entries</b></p> <p>Name: The Pavilion            Location: Stonebridge Recreation Ground, Hillside, London, NW10 8LW            Classification: Catering Equipment  <b>Status: Active</b>            Positional Accuracy: Automatically positioned to the address</p>	A13SE (S)	0	-	520329 183887
153	<p><b>Contemporary Trade Directory Entries</b></p> <p>Name: Optima Multi Services Ltd            Location: 175, Hillside, London, NW10 8LL            Classification: Commercial Cleaning Services  <b>Status: Inactive</b>            Positional Accuracy: Automatically positioned to the address</p>	A13NW (NW)	59	-	520178 184054
153	<p><b>Contemporary Trade Directory Entries</b></p> <p>Name: Properclean Supplies            Location: 175, Hillside, London, NW10 8LL            Classification: Cleaning Materials &amp; Equipment  <b>Status: Inactive</b>            Positional Accuracy: Automatically positioned to the address</p>	A13NW (NW)	59	-	520178 184054
153	<p><b>Contemporary Trade Directory Entries</b></p> <p>Name: West London Scrap Cars            Location: Hillside, London, NW10 8LL            Classification: Scrap Yards  <b>Status: Inactive</b>            Positional Accuracy: Manually positioned within the geographical locality</p>	A13NW (NW)	78	-	520158 184062
154	<p><b>Contemporary Trade Directory Entries</b></p> <p>Name: Oven Cleaning Specialist            Location: 8, Foxholt Gardens, London, NW10 0TA            Classification: Oven cleaning  <b>Status: Inactive</b>            Positional Accuracy: Automatically positioned to the address</p>	A13NW (NW)	68	-	520215 184100
155	<p><b>Contemporary Trade Directory Entries</b></p> <p>Name: Hemi Ltd            Location: 832 West End Cl, London, NW10 8LP            Classification: Garage Services  <b>Status: Inactive</b>            Positional Accuracy: Manually positioned to the road within the address or location</p>	A13NE (NE)	84	-	520394 184036
156	<p><b>Contemporary Trade Directory Entries</b></p> <p>Name: Grace Support Services            Location: 13, Albert Terrace, Milton Avenue, London, NW10 8PN            Classification: Commercial Cleaning Services  <b>Status: Inactive</b>            Positional Accuracy: Automatically positioned to the address</p>	A13SE (SE)	98	-	520467 183737
157	<p><b>Contemporary Trade Directory Entries</b></p> <p>Name: Catertek Ltd            Location: Catertek Ho, Hillside, Harrow Rd, London, NW10 8LL            Classification: Catering Equipment - Servicing &amp; Repairs  <b>Status: Inactive</b>            Positional Accuracy: Manually positioned to the road within the address or location</p>	A13SE (E)	125	-	520569 183912
158	<p><b>Contemporary Trade Directory Entries</b></p> <p>Name: Boston Salvage            Location: Hillside, London, NW10 8LL            Classification: Car Breakers &amp; Dismantlers  <b>Status: Inactive</b>            Positional Accuracy: Automatically positioned in the proximity of the address</p>	A13NW (W)	166	-	520043 184030
159	<p><b>Contemporary Trade Directory Entries</b></p> <p>Name: L M F Solutions Ltd            Location: 28, Albert Terrace, Milton Avenue, London, NW10 8PN            Classification: Commercial Cleaning Services  <b>Status: Inactive</b>            Positional Accuracy: Automatically positioned to the address</p>	A13SE (SE)	170	-	520527 183697
160	<p><b>Contemporary Trade Directory Entries</b></p> <p>Name: Topeka Navigation Uk Ltd            Location: Flat 20, Wyborne House, Wyborne Way, London, NW10 0TB            Classification: Freight Forwarders  <b>Status: Inactive</b>            Positional Accuracy: Automatically positioned to the address</p>	A13NW (N)	207	-	520219 184246
161	<p><b>Contemporary Trade Directory Entries</b></p> <p>Name: Jones Autos            Location: Unit 1, Bridge Park, Harrow Road, London, NW10 0RG            Classification: Garage Services  <b>Status: Inactive</b>            Positional Accuracy: Automatically positioned to the address</p>	A13NW (NW)	248	-	519984 184102



Map ID	Details	Quadrant Reference (Compass Direction)	Estimated Distance From Site	Contact	NGR
161	<p><b>Contemporary Trade Directory Entries</b></p> <p>Name: Top Printers Ltd            Location: Unit 11, Bridge Park, Harrow Road, London, NW10 0RG            Classification: Printers  <b>Status: Inactive</b>            Positional Accuracy: Automatically positioned to the address</p>	A13NW (NW)	248	-	519984 184102
161	<p><b>Contemporary Trade Directory Entries</b></p> <p>Name: We Clear Junk            Location: Unit 5, Bridge Park, Harrow Road, London, NW10 0RG            Classification: Waste Disposal Services  <b>Status: Active</b>            Positional Accuracy: Automatically positioned to the address</p>	A13NW (NW)	248	-	519984 184102
162	<p><b>Contemporary Trade Directory Entries</b></p> <p>Name: United Refrigeration Ltd            Location: Unit 10, Townsend Industrial Estate, Waxlow Road, London, NW10 7NU            Classification: Air Conditioning &amp; Refrigeration Contractors  <b>Status: Inactive</b>            Positional Accuracy: Automatically positioned to the address</p>	A8NE (S)	251	-	520330 183538
163	<p><b>Contemporary Trade Directory Entries</b></p> <p>Name: A B M Joinery            Location: 8, Ruby Street, London, NW10 8HJ            Classification: Joinery Manufacturers  <b>Status: Active</b>            Positional Accuracy: Automatically positioned to the address</p>	A13NE (NE)	272	-	520492 184226
164	<p><b>Contemporary Trade Directory Entries</b></p> <p>Name: Ever Fortune            Location: Unit 5-6, Townsend Industrial Estate, Waxlow Road, London, NW10 7NU            Classification: Food Products - Manufacturers  <b>Status: Inactive</b>            Positional Accuracy: Automatically positioned to the address</p>	A8NW (S)	311	-	520305 183482
165	<p><b>Contemporary Trade Directory Entries</b></p> <p>Name: Kenitra Cooling            Location: 36, Shakespeare Road, London, NW10 8DQ            Classification: Refrigeration Equipment - Commercial  <b>Status: Inactive</b>            Positional Accuracy: Automatically positioned to the address</p>	A14SW (E)	313	-	520729 183811
166	<p><b>Contemporary Trade Directory Entries</b></p> <p>Name: Camure Ltd            Location: 1-2 Fitzsimmons Ct, Shakespeare Cres, London, NW10 8XJ            Classification: Laundries &amp; Launderettes  <b>Status: Inactive</b>            Positional Accuracy: Manually positioned to the address or location</p>	A14SW (E)	319	-	520766 183902
167	<p><b>Contemporary Trade Directory Entries</b></p> <p>Name: Kuehne + Nagel Ltd            Location: Unit F, 6, Premier Park Road, London, NW10 7NZ            Classification: Road Haulage Services  <b>Status: Inactive</b>            Positional Accuracy: Automatically positioned to the address</p>	A8NW (SW)	320	-	520130 183570
168	<p><b>Contemporary Trade Directory Entries</b></p> <p>Name: B P Service Station            Location: 16, North Circular Road, London, NW10 0QT            Classification: Petrol Filling Stations  <b>Status: Active</b>            Positional Accuracy: Automatically positioned to the address</p>	A18SW (NW)	361	-	520051 184343
169	<p><b>Contemporary Trade Directory Entries</b></p> <p>Name: Senate Manufacturing Ltd            Location: Unit 1, Townsend Industrial Estate, Waxlow Road, London, NW10 7NU            Classification: Medical Equipment Manufacturers  <b>Status: Inactive</b>            Positional Accuracy: Automatically positioned to the address</p>	A8NW (S)	380	-	520277 183418
169	<p><b>Contemporary Trade Directory Entries</b></p> <p>Name: Stewart Ltd            Location: Unit 1, Townsend Industrial Estate, Waxlow Road, London, NW10 7NU            Classification: Transformer Manufacturers  <b>Status: Inactive</b>            Positional Accuracy: Manually positioned to the address or location</p>	A8NW (S)	380	-	520277 183418
170	<p><b>Contemporary Trade Directory Entries</b></p> <p>Name: Teo Best Cleaning            Location: 9, Barry Road, London, NW10 8DE            Classification: Cleaning Services - Domestic  <b>Status: Active</b>            Positional Accuracy: Automatically positioned to the address</p>	A18SE (N)	392	-	520413 184397

Map ID	Details	Quadrant Reference (Compass Direction)	Estimated Distance From Site	Contact	NGR
171	<p><b>Contemporary Trade Directory Entries</b></p> <p>Name: Servicemaster            Location: 3, Beech Way, London, NW10 8HX            Classification: Commercial Cleaning Services  <b>Status: Inactive</b>            Positional Accuracy: Automatically positioned to the address</p>	A18SE (NE)	433	-	520584 184368
172	<p><b>Contemporary Trade Directory Entries</b></p> <p>Name: Bestway Milling Ltd            Location: Abbey Road, London, NW10 7BW            Classification: Mills &amp; Millers  <b>Status: Inactive</b>            Positional Accuracy: Automatically positioned to the address</p>	A12SE (SW)	438	-	519805 183706
172	<p><b>Contemporary Trade Directory Entries</b></p> <p>Name: J Cramer Haulage Ltd            Location: Abbey Road, London, NW10 7BW            Classification: Road Haulage Services  <b>Status: Inactive</b>            Positional Accuracy: Automatically positioned to the address</p>	A12SE (SW)	438	-	519805 183706
173	<p><b>Contemporary Trade Directory Entries</b></p> <p>Name: Topaz Detailing            Location: Unit 15, 7, Premier Park Road, London, NW10 7NZ            Classification: Car Painters &amp; Sprayers  <b>Status: Active</b>            Positional Accuracy: Automatically positioned to the address</p>	A8NW (SW)	446	-	520091 183443
173	<p><b>Contemporary Trade Directory Entries</b></p> <p>Name: Pentagon Glass Ltd            Location: Unit 13, Premier Pk Rd, London, NW10 7NZ            Classification: Window Tinting  <b>Status: Inactive</b>            Positional Accuracy: Manually positioned to the address or location</p>	A8NW (SW)	446	-	520091 183443
173	<p><b>Contemporary Trade Directory Entries</b></p> <p>Name: Pagani            Location: Unit 16, 7, Premier Park Road, London, NW10 7NZ            Classification: Garage Services  <b>Status: Active</b>            Positional Accuracy: Automatically positioned to the address</p>	A8NW (SW)	479	-	520088 183404
174	<p><b>Contemporary Trade Directory Entries</b></p> <p>Name: Avotech Lightining            Location: 44b, Bruce Road, London, NW10 8RG            Classification: Lighting Manufacturers  <b>Status: Active</b>            Positional Accuracy: Automatically positioned to the address</p>	A14NW (NE)	448	-	520837 184182
175	<p><b>Contemporary Trade Directory Entries</b></p> <p>Name: Panalux            Location: 12, Waxlow Road, London, NW10 7NU            Classification: Cinema Equipment  <b>Status: Inactive</b>            Positional Accuracy: Automatically positioned to the address</p>	A8NE (S)	449	-	520520 183358
176	<p><b>Contemporary Trade Directory Entries</b></p> <p>Name: L &amp; D Vehicle Movements            Location: 21, Waxlow Road, London, NW10 7NU            Classification: Car Breakdown &amp; Recovery Services  <b>Status: Inactive</b>            Positional Accuracy: Automatically positioned to the address</p>	A8NE (S)	458	-	520345 183328
177	<p><b>Contemporary Trade Directory Entries</b></p> <p>Name: Morgan Metals            Location: 16 Stonebridge Park, Harlesden/, London, NW10 8EH            Classification: Scrap Metal Merchants  <b>Status: Inactive</b>            Positional Accuracy: Manually positioned to the address or location</p>	A19SW (NE)	465	-	520732 184324
178	<p><b>Contemporary Trade Directory Entries</b></p> <p>Name: Cleaners Stonebridge            Location: 1, Artesian Close, London, NW10 8RW            Classification: Carpet, Curtain &amp; Upholstery Cleaners  <b>Status: Inactive</b>            Positional Accuracy: Automatically positioned to the address</p>	A19SW (NE)	466	-	520799 184264
178	<p><b>Contemporary Trade Directory Entries</b></p> <p>Name: S P Autos            Location: 1, Artesian Close, London, NW10 8RW            Classification: Mot Testing Centres  <b>Status: Active</b>            Positional Accuracy: Automatically positioned to the address</p>	A19SW (NE)	466	-	520799 184264

Map ID	Details	Quadrant Reference (Compass Direction)	Estimated Distance From Site	Contact	NGR
178	<b>Contemporary Trade Directory Entries</b> Name: Brentfield Service Station Location: Brentfield Road, London, NW10 8JP Classification: Petrol Filling Stations - 24 Hour Status: <b>Inactive</b> Positional Accuracy: Automatically positioned to the address	A19SW (NE)	488	-	520807 184288
178	<b>Contemporary Trade Directory Entries</b> Name: Tempo-P C E Location: 9, Artesian Close, London, NW10 8RW Classification: Engineers - General Status: <b>Inactive</b> Positional Accuracy: Automatically positioned to the address	A19SW (NE)	526	-	520847 184301
179	<b>Contemporary Trade Directory Entries</b> Name: Super Car Sales Location: Cafe 21, Wembley Point, 1, Harrow Road, Wembley, HA9 6DE Classification: Car Dealers Status: <b>Inactive</b> Positional Accuracy: Automatically positioned to the address	A17SE (NW)	498	-	519791 184269
179	<b>Contemporary Trade Directory Entries</b> Name: 3 Way Cleaning Services (Uk) Ltd Location: Wembley Point, 1, Harrow Road, Wembley, Middlesex, HA9 6DE Classification: Commercial Cleaning Services Status: <b>Inactive</b> Positional Accuracy: Automatically positioned to the address	A17SE (NW)	502	-	519790 184274
179	<b>Contemporary Trade Directory Entries</b> Name: China Red Ltd Location: Wembley Point, 1, Harrow Road, Wembley, Middlesex, HA9 6DE Classification: Clothing & Fabrics - Manufacturers Status: <b>Inactive</b> Positional Accuracy: Automatically positioned to the address	A17SE (NW)	502	-	519790 184274
179	<b>Contemporary Trade Directory Entries</b> Name: Capital Valves Ltd Location: Wembley Point, 1, Harrow Road, Wembley, Middlesex, HA9 6DE Classification: Valve Manufacturers & Suppliers Status: <b>Inactive</b> Positional Accuracy: Automatically positioned to the address	A17SE (NW)	502	-	519790 184274
179	<b>Contemporary Trade Directory Entries</b> Name: Gabicci International Location: Wembley Point, 1, Harrow Road, Wembley, Middlesex, HA9 6DE Classification: Clothing & Fabrics - Manufacturers Status: <b>Inactive</b> Positional Accuracy: Automatically positioned to the address	A17SE (NW)	502	-	519790 184274
179	<b>Contemporary Trade Directory Entries</b> Name: Major Minors Location: Wembley Point, 1, Harrow Road, Wembley, Middlesex, HA9 6DE Classification: Clothing & Fabrics - Manufacturers Status: <b>Inactive</b> Positional Accuracy: Automatically positioned to the address	A17SE (NW)	502	-	519790 184274
179	<b>Contemporary Trade Directory Entries</b> Name: Platino Location: Wembley Point, 1, Harrow Road, Wembley, Middlesex, HA9 6DE Classification: Lighting Manufacturers Status: <b>Inactive</b> Positional Accuracy: Automatically positioned to the address	A17SE (NW)	502	-	519790 184274
179	<b>Contemporary Trade Directory Entries</b> Name: W L Telecom Ltd Location: Wembley Point, 1, Harrow Road, Wembley, Middlesex, HA9 6DE Classification: Telecommunications Equipment & Systems Status: <b>Inactive</b> Positional Accuracy: Manually positioned to the address or location	A17SE (NW)	502	-	519790 184274
179	<b>Contemporary Trade Directory Entries</b> Name: Kansai Paint (Europe) Ltd Location: Wembley Point, 1, Harrow Road, WEMBLEY, Middlesex, HA9 6DE Classification: Chemicals & Allied Products Status: <b>Inactive</b> Positional Accuracy: Automatically positioned to the address	A17SE (NW)	502	-	519790 184274
179	<b>Contemporary Trade Directory Entries</b> Name: Orion Enterprises Incorporation Ltd Location: Wembley Point, 1, Harrow Road, Wembley, Middlesex, HA9 6DE Classification: Office Furniture & Equipment Status: <b>Inactive</b> Positional Accuracy: Manually positioned to the address or location	A17SE (NW)	502	-	519790 184274

Map ID	Details	Quadrant Reference (Compass Direction)	Estimated Distance From Site	Contact	NGR
179	<b>Contemporary Trade Directory Entries</b> Name: P G Matrix (Uk) Ltd Location: Wembley Point, 1, Harrow Road, Wembley, Middlesex, HA9 6DE Classification: Printers Status: <b>Inactive</b> Positional Accuracy: Manually positioned to the address or location	A17SE (NW)	502	-	519790 184274
179	<b>Contemporary Trade Directory Entries</b> Name: 3way Shredding Services Ltd Location: Wembley Point, 1, Harrow Road, Wembley, Middlesex, HA9 6DE Classification: Shredding Equipment & Services Status: <b>Inactive</b> Positional Accuracy: Manually positioned to the address or location	A17SE (NW)	502	-	519790 184274
179	<b>Contemporary Trade Directory Entries</b> Name: Orion Enterprises Incorporation Ltd Location: Wembley Point, 1, Harrow Road, Wembley, Middlesex, HA9 6DE Classification: Telecommunications Equipment & Systems Status: <b>Inactive</b> Positional Accuracy: Manually positioned to the address or location	A17SE (NW)	502	-	519790 184274
179	<b>Contemporary Trade Directory Entries</b> Name: Platino Electrical & Electronics Location: Wembley Point, 1, Harrow Road, Wembley, Middlesex, HA9 6DE Classification: Electrical Goods Sales, Manufacturers & Wholesalers Status: <b>Inactive</b> Positional Accuracy: Automatically positioned to the address	A17SE (NW)	502	-	519790 184274
179	<b>Contemporary Trade Directory Entries</b> Name: Vital Concept Location: Wembley Point, 1, Harrow Road, Wembley, Middlesex, HA9 6DE Classification: Printers Status: <b>Inactive</b> Positional Accuracy: Automatically positioned to the address	A17SE (NW)	502	-	519790 184274
180	<b>Contemporary Trade Directory Entries</b> Name: D D Services Location: 25, Craven Park, London, NW10 8SU Classification: Blinds, Awnings & Canopies Status: <b>Inactive</b> Positional Accuracy: Automatically positioned to the address	A14NW (E)	511	-	520962 183939
181	<b>Contemporary Trade Directory Entries</b> Name: Oriom Location: 6, Tatam Road, London, NW10 8HT Classification: Commercial Cleaning Services Status: <b>Inactive</b> Positional Accuracy: Automatically positioned to the address	A18SE (NE)	512	-	520588 184449
182	<b>Contemporary Trade Directory Entries</b> Name: Intellecta Location: Unit 2,Artesian Cl, London, NW10 8RW Classification: Office Furniture & Equipment Status: <b>Inactive</b> Positional Accuracy: Manually positioned to the road within the address or location	A19SW (NE)	514	-	520856 184270
183	<b>Contemporary Trade Directory Entries</b> Name: Iss Support Services Ltd Location: Flat 36, Wilmers Court, Stracey Road, London, NW10 8XL Classification: Commercial Cleaning Services Status: <b>Inactive</b> Positional Accuracy: Automatically positioned to the address	A14SW (SE)	520	-	520889 183661
184	<b>Contemporary Trade Directory Entries</b> Name: Smith News Location: 2, Premier Park Road, London, NW10 7NZ Classification: Distribution Services Status: <b>Inactive</b> Positional Accuracy: Automatically positioned to the address	A7NE (SW)	533	-	519786 183572
185	<b>Contemporary Trade Directory Entries</b> Name: Tokyo Foods Location: 10, Artesian Close, London, NW10 8RW Classification: Food Products - Manufacturers Status: <b>Inactive</b> Positional Accuracy: Automatically positioned to the address	A19SW (NE)	535	-	520854 184306
185	<b>Contemporary Trade Directory Entries</b> Name: Goodies Foods Ltd Location: Unit 14 Artesian Cl, London, NW10 8RW Classification: Food Products - Manufacturers Status: <b>Inactive</b> Positional Accuracy: Manually positioned to the road within the address or location	A19SW (NE)	540	-	520878 184284



Map ID	Details	Quadrant Reference (Compass Direction)	Estimated Distance From Site	Contact	NGR
185	<p><b>Contemporary Trade Directory Entries</b></p> <p>Name: Hepscoft Water Systems            Location: 13, Artesian Close, London, NW10 8RW            Classification: Water Coolers  <b>Status: Inactive</b>            Positional Accuracy: Automatically positioned to the address</p>	A19SW (NE)	563	-	520879 184320
185	<p><b>Contemporary Trade Directory Entries</b></p> <p>Name: Natural World Ltd            Location: 14, Artesian Close, London, NW10 8RW            Classification: Food Products - Manufacturers  <b>Status: Active</b>            Positional Accuracy: Automatically positioned to the address</p>	A19SW (NE)	570	-	520888 184320
185	<p><b>Contemporary Trade Directory Entries</b></p> <p>Name: O C O Heating &amp; Mechanical Engineers Ltd            Location: 14, Artesian Close, London, NW10 8RW            Classification: Engineers - General  <b>Status: Inactive</b>            Positional Accuracy: Automatically positioned to the address</p>	A19SW (NE)	571	-	520890 184319
185	<p><b>Contemporary Trade Directory Entries</b></p> <p>Name: Altima Lighting            Location: 18 Artesian Close, London, NW10 8RW            Classification: Lighting Manufacturers  <b>Status: Active</b>            Positional Accuracy: Automatically positioned to the address</p>	A19SW (NE)	592	-	520909 184329
186	<p><b>Contemporary Trade Directory Entries</b></p> <p>Name: I H S S Ltd            Location: Unit 9 Premier Park Road, London, NW10 7NZ            Classification: Hygiene &amp; Cleansing Services  <b>Status: Active</b>            Positional Accuracy: Manually positioned to the address or location</p>	A8NW (SW)	535	-	520011 183391
186	<p><b>Contemporary Trade Directory Entries</b></p> <p>Name: H R Owens Ferrari &amp; Maserati Service            Location: Unit 12 Premier Park Road, London, NW10 7NZ            Classification: Garage Services  <b>Status: Inactive</b>            Positional Accuracy: Manually positioned to the address or location</p>	A8NW (SW)	539	-	520006 183390
187	<p><b>Contemporary Trade Directory Entries</b></p> <p>Name: Mcvities Group Ltd            Location: Waxlow Road, London, NW10 7NY            Classification: Food Products - Manufacturers  <b>Status: Inactive</b>            Positional Accuracy: Automatically positioned to the address</p>	A9NW (SE)	541	-	520662 183322
188	<p><b>Contemporary Trade Directory Entries</b></p> <p>Name: Ari D Norman Ltd            Location: Argenta House, Argenta Way, London, NW10 0AZ            Classification: Jewellery Manufacturers &amp; Repairers  <b>Status: Inactive</b>            Positional Accuracy: Automatically positioned to the address</p>	A12NE (NW)	549	-	519705 184216
188	<p><b>Contemporary Trade Directory Entries</b></p> <p>Name: Ari D Norman Ltd            Location: Argenta House, Argenta Way, London, NW10 0AZ            Classification: Jewellery Manufacturers &amp; Repairers  <b>Status: Inactive</b>            Positional Accuracy: Automatically positioned to the address</p>	A12NE (NW)	549	-	519705 184216
189	<p><b>Contemporary Trade Directory Entries</b></p> <p>Name: Photobox Ltd            Location: 2, Willen Field Road, London, NW10 7AQ            Classification: Printers  <b>Status: Inactive</b>            Positional Accuracy: Automatically positioned to the address</p>	A8NW (S)	554	-	520196 183261
189	<p><b>Contemporary Trade Directory Entries</b></p> <p>Name: Kay-Metzeler Ltd            Location: 2, Willen Field Road, London, NW10 7AQ            Classification: Packaging &amp; Wrapping Equipment &amp; Supplies  <b>Status: Inactive</b>            Positional Accuracy: Automatically positioned to the address</p>	A8NW (S)	554	-	520196 183261
190	<p><b>Contemporary Trade Directory Entries</b></p> <p>Name: Cleaners Brent Cross            Location: 31, Pitfield Way, London, NW10 0PZ            Classification: Commercial Cleaning Services  <b>Status: Inactive</b>            Positional Accuracy: Automatically positioned to the address</p>	A18NW (N)	579	-	520181 184616

Map ID	Details	Quadrant Reference (Compass Direction)	Estimated Distance From Site	Contact	NGR
190	<b>Contemporary Trade Directory Entries</b> Name: Cleaners Golden Green Location: 31, Pitfield Way, London, NW10 0PZ Classification: Commercial Cleaning Services Status: <b>Inactive</b> Positional Accuracy: Automatically positioned to the address	A18NW (N)	579	-	520181 184616
190	<b>Contemporary Trade Directory Entries</b> Name: Cleaners (Hendon) Location: 31, Pitfield Way, London, NW10 0PZ Classification: Commercial Cleaning Services Status: <b>Inactive</b> Positional Accuracy: Automatically positioned to the address	A18NW (N)	579	-	520181 184616
190	<b>Contemporary Trade Directory Entries</b> Name: Cleaning Services Brent Cross Location: 31, Pitfield Way, London, NW10 0PZ Classification: Cleaning Services - Domestic Status: <b>Inactive</b> Positional Accuracy: Automatically positioned to the address	A18NW (N)	579	-	520181 184616
191	<b>Contemporary Trade Directory Entries</b> Name: H R Owens Ferrari Location: Unit 12, 7, Premier Park Road, London, NW10 7NZ Classification: Garage Services Status: <b>Inactive</b> Positional Accuracy: Automatically positioned to the address	A8NW (SW)	579	-	520020 183330
192	<b>Contemporary Trade Directory Entries</b> Name: Park Royal Garage Location: 31, Disraeli Road, London, NW10 7AX Classification: Bus & Coach Operators & Stations Status: <b>Inactive</b> Positional Accuracy: Automatically positioned to the address	A8SE (S)	581	-	520490 183213
192	<b>Contemporary Trade Directory Entries</b> Name: Park Royal Garage Location: 31, Disraeli Road, London, NW10 7AX Classification: Bus & Coach Operators & Stations Status: <b>Inactive</b> Positional Accuracy: Automatically positioned to the address	A8SE (S)	581	-	520490 183213
192	<b>Contemporary Trade Directory Entries</b> Name: Park Royal Garage Location: 31, Disraeli Road, London, NW10 7AX Classification: Bus & Coach Operators & Stations Status: <b>Inactive</b> Positional Accuracy: Automatically positioned to the address	A8SE (S)	581	-	520490 183213
193	<b>Contemporary Trade Directory Entries</b> Name: Reid Business Machines Ltd Location: 8, Kingthorpe Terrace, Brentfield Road, London, NW10 8JJ Classification: Photocopiers Status: <b>Inactive</b> Positional Accuracy: Automatically positioned to the address	A19SW (NE)	583	-	520755 184452
194	<b>Contemporary Trade Directory Entries</b> Name: Platform Pressings Ltd Location: 4-6, Willen Field Road, London, NW10 7AQ Classification: Engineers - General Status: <b>Inactive</b> Positional Accuracy: Automatically positioned to the address	A8NW (S)	588	-	520088 183274
195	<b>Contemporary Trade Directory Entries</b> Name: Tv Concepts (Uk) Ltd Location: 13, Oliver Business Park, Oliver Road, London, NW10 7JB Classification: Distribution Services Status: <b>Inactive</b> Positional Accuracy: Automatically positioned to the address	A8SE (S)	588	-	520390 183196
195	<b>Contemporary Trade Directory Entries</b> Name: Vertere Acoustics Location: 5, Oliver Business Park, Oliver Road, London, NW10 7JB Classification: Sound Equipment Systems Manufacturers Status: <b>Active</b> Positional Accuracy: Automatically positioned to the address	A8SE (S)	589	-	520388 183195
195	<b>Contemporary Trade Directory Entries</b> Name: Sollex Location: Unit 1 Oliver Business Park, Oliver Road, London, NW10 7JB Classification: Window Frame Manufacturers Status: <b>Active</b> Positional Accuracy: Automatically positioned to the address	A8SE (S)	591	-	520360 183193

Map ID	Details	Quadrant Reference (Compass Direction)	Estimated Distance From Site	Contact	NGR
195	<p><b>Contemporary Trade Directory Entries</b></p> <p>Name: P R Fleet Services Ltd            Location: 1-2 Steele Road, Brent, London, NW10 7AR            Classification: Commercial Vehicle Servicing, Repairs, Parts &amp; Accessories            Status: <b>Active</b>            Positional Accuracy: Automatically positioned to the address</p>	A8SE (S)	600	-	520422 183185
195	<p><b>Contemporary Trade Directory Entries</b></p> <p>Name: Abbey Appliances            Location: Steele Road, London, NW10 7AR            Classification: Domestic Appliances - Servicing, Repairs &amp; Parts            Status: <b>Inactive</b>            Positional Accuracy: Automatically positioned to the address</p>	A8SE (S)	603	-	520423 183182
195	<p><b>Contemporary Trade Directory Entries</b></p> <p>Name: G T Vehicles Ltd            Location: 6, Oliver Business Park, Oliver Road, London, NW10 7JB            Classification: Car Dealers            Status: <b>Active</b>            Positional Accuracy: Automatically positioned to the address</p>	A8SE (S)	615	-	520395 183169
195	<p><b>Contemporary Trade Directory Entries</b></p> <p>Name: N S B Casements Ltd            Location: 3, Steele Road, London, NW10 7AR            Classification: Window Frames - Sales &amp; Service            Status: <b>Active</b>            Positional Accuracy: Automatically positioned to the address</p>	A8SE (S)	615	-	520429 183170
195	<p><b>Contemporary Trade Directory Entries</b></p> <p>Name: Rentokil Pest Control            Location: 10 Oliver Business Pk, Oliver Rd, London, NW10 7JB            Classification: Pest &amp; Vermin Control            Status: <b>Inactive</b>            Positional Accuracy: Manually positioned to the address or location</p>	A8SE (S)	621	-	520346 183164
195	<p><b>Contemporary Trade Directory Entries</b></p> <p>Name: W &amp; M Joyce            Location: 4, Steele Road, London, NW10 7AR            Classification: Precision Engineers            Status: <b>Inactive</b>            Positional Accuracy: Automatically positioned to the address</p>	A8SE (S)	626	-	520433 183161
196	<p><b>Contemporary Trade Directory Entries</b></p> <p>Name: Helman Ltd            Location: 44, Harrow Road, Wembley, Middlesex, HA9 6PG            Classification: Dry Cleaners            Status: <b>Inactive</b>            Positional Accuracy: Automatically positioned to the address</p>	A17SE (NW)	603	-	519817 184461
197	<p><b>Contemporary Trade Directory Entries</b></p> <p>Name: Honey Rose Bakery            Location: Premier House, Disraeli Road, London, NW10 7BT            Classification: Food Products - Manufacturers            Status: <b>Active</b>            Positional Accuracy: Automatically positioned to the address</p>	A8SE (S)	609	-	520529 183193
197	<p><b>Contemporary Trade Directory Entries</b></p> <p>Name: Luxcrete Ltd            Location: Premier House, Disraeli Road, London, NW10 7BT            Classification: Glass Products - Manufacturers            Status: <b>Inactive</b>            Positional Accuracy: Automatically positioned to the address</p>	A8SE (S)	610	-	520530 183193
197	<p><b>Contemporary Trade Directory Entries</b></p> <p>Name: Fashion Formula Ltd            Location: Drakeglen House 35-36, Disraeli Road, London, NW10 7AX            Classification: Printers Textile            Status: <b>Active</b>            Positional Accuracy: Automatically positioned to the address</p>	A8SE (S)	630	-	520564 183181
197	<p><b>Contemporary Trade Directory Entries</b></p> <p>Name: Metropolitan Fleet Services            Location: Drakeglen House, 35-36, Disraeli Road, London, NW10 7AX            Classification: Commercial Vehicle Servicing, Repairs, Parts &amp; Accessories            Status: <b>Inactive</b>            Positional Accuracy: Automatically positioned to the address</p>	A8SE (S)	635	-	520571 183178
197	<p><b>Contemporary Trade Directory Entries</b></p> <p>Name: G M Q Marbles Ltd            Location: Communication House, 38, Disraeli Road, London, NW10 7AX            Classification: Kitchen Furniture Manufacturers            Status: <b>Active</b>            Positional Accuracy: Automatically positioned to the address</p>	A8SE (S)	656	-	520602 183167

Map ID	Details	Quadrant Reference (Compass Direction)	Estimated Distance From Site	Contact	NGR
197	<p><b>Contemporary Trade Directory Entries</b></p> <p>Name: Comhire Plc            Location: Disraeli Rd, London, NW10 7AX            Classification: Radio Communication Equipment  <b>Status: Inactive</b>            Positional Accuracy: Manually positioned to the address or location</p>	A8SE (S)	657	-	520602 183166
198	<p><b>Contemporary Trade Directory Entries</b></p> <p>Name: Acme Technology            Location: 1, Willen Field Road, London, NW10 7BQ            Classification: Computer Manufacturers  <b>Status: Active</b>            Positional Accuracy: Automatically positioned to the address</p>	A8SW (S)	622	-	520213 183185
198	<p><b>Contemporary Trade Directory Entries</b></p> <p>Name: Mahan Foods            Location: Unit 2, Concept House, 6, McNicol Drive, London, NW10 7AW            Classification: Food Products - Manufacturers  <b>Status: Inactive</b>            Positional Accuracy: Automatically positioned to the address</p>	A8SW (S)	648	-	520210 183159
199	<p><b>Contemporary Trade Directory Entries</b></p> <p>Name: Rentokil Pest Control            Location: Oliver Business Pk, Oliver Rd, London, NW10 7JB            Classification: Pest &amp; Vermin Control  <b>Status: Inactive</b>            Positional Accuracy: Manually positioned within the geographical locality</p>	A8SE (S)	622	-	520333 183164
199	<p><b>Contemporary Trade Directory Entries</b></p> <p>Name: Pet Boost            Location: 2, Oliver Business Park, Oliver Road, London, NW10 7JB            Classification: Pet Foods &amp; Animal Feeds  <b>Status: Inactive</b>            Positional Accuracy: Automatically positioned to the address</p>	A8SE (S)	632	-	520332 183154
199	<p><b>Contemporary Trade Directory Entries</b></p> <p>Name: Sonic Uk Ltd            Location: 19, Oliver Business Park, Oliver Road, London, NW10 7JB            Classification: Photographic Equipment &amp; Supplies - Wholesale  <b>Status: Inactive</b>            Positional Accuracy: Automatically positioned to the address</p>	A8SW (S)	638	-	520301 183151
199	<p><b>Contemporary Trade Directory Entries</b></p> <p>Name: Sonic (UK) Ltd            Location: 19, Oliver Business Park, Oliver Road, London, NW10 7JB            Classification: Photographic Equipment &amp; Supplies - Wholesale  <b>Status: Inactive</b>            Positional Accuracy: Automatically positioned to the address</p>	A8SW (S)	638	-	520301 183151
199	<p><b>Contemporary Trade Directory Entries</b></p> <p>Name: Honest Answers For Business Ltd            Location: 19, Oliver Business Park, Oliver Road, London, NW10 7JB            Classification: Photocopiers  <b>Status: Inactive</b>            Positional Accuracy: Automatically positioned to the address</p>	A8SW (S)	638	-	520301 183151
199	<p><b>Contemporary Trade Directory Entries</b></p> <p>Name: Biomap Ltd            Location: 19, Oliver Business Park, Oliver Road, London, NW10 7JB            Classification: Temperature Monitoring Systems Manufacturers  <b>Status: Active</b>            Positional Accuracy: Automatically positioned to the address</p>	A8SW (S)	639	-	520301 183150
199	<p><b>Contemporary Trade Directory Entries</b></p> <p>Name: Shikha London            Location: 13, Oliver Business Park, Oliver Road, London, NW10 7JB            Classification: Clothing &amp; Fabrics - Manufacturers  <b>Status: Inactive</b>            Positional Accuracy: Automatically positioned to the address</p>	A8SE (S)	639	-	520329 183147
199	<p><b>Contemporary Trade Directory Entries</b></p> <p>Name: James Barclay Rugs            Location: 14, Oliver Business Park, Oliver Road, London, NW10 7JB            Classification: Carpet, Curtain &amp; Upholstery Cleaners  <b>Status: Active</b>            Positional Accuracy: Automatically positioned to the address</p>	A8SE (S)	652	-	520329 183134
200	<p><b>Contemporary Trade Directory Entries</b></p> <p>Name: Bristows            Location: 1a, Disraeli Road, London, NW10 7AX            Classification: Printers  <b>Status: Inactive</b>            Positional Accuracy: Automatically positioned to the address</p>	A8SE (S)	636	-	520515 183162



Map ID	Details	Quadrant Reference (Compass Direction)	Estimated Distance From Site	Contact	NGR
200	<b>Contemporary Trade Directory Entries</b> Name: M P S Print Services Location: 1a, Disraeli Road, London, NW10 7AX Classification: Printers Status: <b>Inactive</b> Positional Accuracy: Automatically positioned to the address	A8SE (S)	636	-	520515 183162
200	<b>Contemporary Trade Directory Entries</b> Name: Longshaws Design & Print Ltd Location: 1a, Disraeli Road, London, NW10 7AX Classification: Printers Status: <b>Active</b> Positional Accuracy: Automatically positioned to the address	A8SE (S)	636	-	520515 183162
200	<b>Contemporary Trade Directory Entries</b> Name: K K Deen Motors Ltd Location: Unit 5 Lower Place Business Centre, London, NW10 7AS Classification: Garage Equipment Status: <b>Active</b> Positional Accuracy: Manually positioned within the geographical locality	A8SE (S)	637	-	520482 183155
200	<b>Contemporary Trade Directory Entries</b> Name: Thomson Motors Location: 28, Disraeli Road, London, NW10 7AX Classification: Car Body Repairs Status: <b>Inactive</b> Positional Accuracy: Automatically positioned to the address	A8SE (S)	645	-	520526 183156
200	<b>Contemporary Trade Directory Entries</b> Name: Thomson Motors Location: 28, Disraeli Road, London, NW10 7AX Classification: Car Body Repairs Status: <b>Active</b> Positional Accuracy: Automatically positioned to the address	A8SE (S)	645	-	520526 183156
200	<b>Contemporary Trade Directory Entries</b> Name: Tony Fowkes Autos Location: 18, Corby Road, London, NW10 7AH Classification: Garage Services Status: <b>Active</b> Positional Accuracy: Automatically positioned to the address	A8SE (S)	663	-	520528 183138
200	<b>Contemporary Trade Directory Entries</b> Name: Allen Autos Location: 4-16, Disraeli Road, London, NW10 7AX Classification: Garage Services Status: <b>Active</b> Positional Accuracy: Automatically positioned to the address	A8SE (S)	668	-	520565 183142
200	<b>Contemporary Trade Directory Entries</b> Name: C T Autocentres Ltd Location: Unit 1 Lower Place Business Centre, Disraeli Road, London, NW10 7AU Classification: Garage Services Status: <b>Active</b> Positional Accuracy: Manually positioned within the geographical locality	A8SE (S)	697	-	520542 183106
200	<b>Contemporary Trade Directory Entries</b> Name: Lima Autocentre Location: 2-3, Corby Road, London, NW10 7AH Classification: Car Engine Tuning & Diagnostic Services Status: <b>Active</b> Positional Accuracy: Automatically positioned to the address	A8SE (S)	698	-	520542 183105
200	<b>Contemporary Trade Directory Entries</b> Name: Craft Cars Location: 2-3, Corby Road, London, NW10 7AH Classification: Garage Services Status: <b>Active</b> Positional Accuracy: Automatically positioned to the address	A8SE (S)	698	-	520542 183105
200	<b>Contemporary Trade Directory Entries</b> Name: Park Royal Sc Location: 21, Barretts Green Road, London, NW10 7AE Classification: Mot Testing Centres Status: <b>Inactive</b> Positional Accuracy: Automatically positioned to the address	A8SE (S)	701	-	520549 183104
200	<b>Contemporary Trade Directory Entries</b> Name: Lima Autocentre Location: 21, Barretts Green Road, London, NW10 7AE Classification: Mot Testing Centres Status: <b>Inactive</b> Positional Accuracy: Automatically positioned to the address	A8SE (S)	701	-	520549 183104

Map ID	Details	Quadrant Reference (Compass Direction)	Estimated Distance From Site	Contact	NGR
200	<p><b>Contemporary Trade Directory Entries</b></p> <p>Name: Lyons Bros Ltd            Location: 21, Barretts Green Road, London, NW10 7AE            Classification: Garage Services  <b>Status: Inactive</b>            Positional Accuracy: Automatically positioned to the address</p>	A8SE (S)	701	-	520549 183104
201	<p><b>Contemporary Trade Directory Entries</b></p> <p>Name: I T H Pharma            Location: Unit 4, 5, Premier Park Road, LONDON, NW10 7NZ            Classification: Chemists' &amp; Pharmacists' Suppliers &amp; Wholesalers  <b>Status: Active</b>            Positional Accuracy: Automatically positioned to the address</p>	A7NE (SW)	637	-	519881 183360
201	<p><b>Contemporary Trade Directory Entries</b></p> <p>Name: N V M Motorworks Ltd            Location: Unit 3, 5, Premier Park Road, London, NW10 7NZ            Classification: Garage Services  <b>Status: Active</b>            Positional Accuracy: Automatically positioned to the address</p>	A7NE (SW)	652	-	519877 183344
202	<p><b>Contemporary Trade Directory Entries</b></p> <p>Name: C C S Ltd            Location: Heather Park House, North Circular Road, London, NW10 7NN            Classification: Railways  <b>Status: Inactive</b>            Positional Accuracy: Automatically positioned to the address</p>	A12NW (W)	639	-	519544 183944
202	<p><b>Contemporary Trade Directory Entries</b></p> <p>Name: G P X            Location: North Circular Road, London, NW10 7NN            Classification: Railway Equipment Manufacturers  <b>Status: Active</b>            Positional Accuracy: Manually positioned to the address or location</p>	A12NW (W)	639	-	519544 183944
203	<p><b>Contemporary Trade Directory Entries</b></p> <p>Name: Del Beauty Cleaning Co Ltd            Location: 5, Overton Close, London, NW10 0QB            Classification: Steam Cleaning Services  <b>Status: Active</b>            Positional Accuracy: Automatically positioned to the address</p>	A18NW (N)	641	-	520164 184676
204	<p><b>Contemporary Trade Directory Entries</b></p> <p>Name: Whitneys Of Willesden            Location: 5, Steele Road, London, NW10 7AR            Classification: Car Body Repairs  <b>Status: Inactive</b>            Positional Accuracy: Automatically positioned to the address</p>	A8SE (S)	644	-	520440 183143
204	<p><b>Contemporary Trade Directory Entries</b></p> <p>Name: Pastor            Location: 12, Steele Road, London, NW10 7AS            Classification: Motor Cycle Repairs  <b>Status: Inactive</b>            Positional Accuracy: Automatically positioned to the address</p>	A8SE (S)	647	-	520477 183144
204	<p><b>Contemporary Trade Directory Entries</b></p> <p>Name: Wallace            Location: 6-8, Steele Road, London, NW10 7AR            Classification: Fork Lift Trucks  <b>Status: Inactive</b>            Positional Accuracy: Automatically positioned to the address</p>	A8SE (S)	657	-	520444 183130
205	<p><b>Contemporary Trade Directory Entries</b></p> <p>Name: Greencore Food To Go            Location: 8, Willen Field Road, London, NW10 7AQ            Classification: Food Products - Manufacturers  <b>Status: Inactive</b>            Positional Accuracy: Automatically positioned to the address</p>	A8NW (SW)	645	-	520002 183261
206	<p><b>Contemporary Trade Directory Entries</b></p> <p>Name: Crystal Laundry &amp; Dry Clean            Location: 54, Harrow Road, Wembley, Middlesex, HA9 6PL            Classification: Laundries &amp; Launderettes  <b>Status: Inactive</b>            Positional Accuracy: Automatically positioned to the address</p>	A17SE (NW)	654	-	519781 184498
206	<p><b>Contemporary Trade Directory Entries</b></p> <p>Name: K-2 Refrigeration Co            Location: 64, Harrow Road, Wembley, Middlesex, HA9 6PL            Classification: Domestic Appliances - Servicing, Repairs &amp; Parts  <b>Status: Inactive</b>            Positional Accuracy: Automatically positioned to the address</p>	A17SE (NW)	679	-	519765 184517

Map ID	Details	Quadrant Reference (Compass Direction)	Estimated Distance From Site	Contact	NGR
206	<p><b>Contemporary Trade Directory Entries</b></p> <p>Name: Serby'S Office Supplies            Location: 74, Harrow Road, Wembley, Middlesex, HA9 6PL            Classification: Office Furniture &amp; Equipment  <b>Status: Inactive</b>            Positional Accuracy: Automatically positioned to the address</p>	A17SE (NW)	715	-	519733 184537
207	<p><b>Contemporary Trade Directory Entries</b></p> <p>Name: Coin Wash            Location: 25, Gifford Road, LONDON, NW10 9ED            Classification: Laundries &amp; Launderettes  <b>Status: Active</b>            Positional Accuracy: Automatically positioned to the address</p>	A14NE (E)	655	-	521059 184196
208	<p><b>Contemporary Trade Directory Entries</b></p> <p>Name: A1 Crash Repair Car Ltd            Location: Ace Corner, North Circular Rd, London, NW10 7UD            Classification: Car Body Repairs  <b>Status: Inactive</b>            Positional Accuracy: Manually positioned to the address or location</p>	A12SW (W)	656	-	519528 183896
208	<p><b>Contemporary Trade Directory Entries</b></p> <p>Name: Elf International            Location: 2, Beresford Avenue, Wembley, Middlesex, HA0 1SA            Classification: Electronic Component Manufacturers &amp; Distributors  <b>Status: Inactive</b>            Positional Accuracy: Automatically positioned to the address</p>	A12SW (W)	702	-	519482 183894
208	<p><b>Contemporary Trade Directory Entries</b></p> <p>Name: Crystal Car Dealers            Location: 2, Beresford Avenue, Wembley, Middlesex, HA0 1SA            Classification: Car Dealers - Used  <b>Status: Inactive</b>            Positional Accuracy: Automatically positioned to the address</p>	A12SW (W)	702	-	519482 183894
209	<p><b>Contemporary Trade Directory Entries</b></p> <p>Name: B &amp; M Motors            Location: London, NW10 7AS            Classification: Garage Services  <b>Status: Active</b>            Positional Accuracy: Automatically positioned to the address</p>	A8SE (S)	658	-	520490 183135
209	<p><b>Contemporary Trade Directory Entries</b></p> <p>Name: A B M Motors Ltd            Location: 19, Corby Road, LONDON, NW10 7AH            Classification: Garage Services  <b>Status: Active</b>            Positional Accuracy: Automatically positioned to the address</p>	A8SE (S)	666	-	520512 183131
209	<p><b>Contemporary Trade Directory Entries</b></p> <p>Name: All Car Needs            Location: 15, Steele Road, London, NW10 7AS            Classification: Garage Services  <b>Status: Active</b>            Positional Accuracy: Automatically positioned to the address</p>	A8SE (S)	677	-	520484 183115
209	<p><b>Contemporary Trade Directory Entries</b></p> <p>Name: Auto Flex            Location: 15, Steele Road, London, NW10 7AS            Classification: Garage Services  <b>Status: Inactive</b>            Positional Accuracy: Automatically positioned to the address</p>	A8SE (S)	677	-	520484 183115
209	<p><b>Contemporary Trade Directory Entries</b></p> <p>Name: Autoflex London Ltd            Location: 15, Steele Road, London, NW10 7AS            Classification: Garage Services  <b>Status: Inactive</b>            Positional Accuracy: Automatically positioned to the address</p>	A8SE (S)	677	-	520484 183115
209	<p><b>Contemporary Trade Directory Entries</b></p> <p>Name: Auto Sales (Kensington)            Location: 6-8, Steele Road, Park Royal, London, NW10 7AR            Classification: Car Dealers  <b>Status: Inactive</b>            Positional Accuracy: Manually positioned to the address or location</p>	A8SE (S)	683	-	520456 183105
209	<p><b>Contemporary Trade Directory Entries</b></p> <p>Name: Frigo            Location: 16, Steele Road, London, NW10 7AS            Classification: Refrigerators &amp; Freezers - Servicing &amp; Repairs  <b>Status: Inactive</b>            Positional Accuracy: Automatically positioned to the address</p>	A8SE (S)	687	-	520490 183106

Map ID	Details	Quadrant Reference (Compass Direction)	Estimated Distance From Site	Contact	NGR
209	<b>Contemporary Trade Directory Entries</b> Name: The Kingfisher Press Location: 16, Steele Road, London, NW10 7AS Classification: Printers Status: <b>Inactive</b> Positional Accuracy: Automatically positioned to the address	A8SE (S)	687	-	520491 183106
209	<b>Contemporary Trade Directory Entries</b> Name: M F J Automotive Ltd Location: 16 Steele Road, London, NW10 7AS Classification: Car Dealers - Used Status: <b>Active</b> Positional Accuracy: Automatically positioned to the address	A8SE (S)	687	-	520490 183106
209	<b>Contemporary Trade Directory Entries</b> Name: Morrells Location: Unit 6, Lower Place Business Centre, Steele Road, London, NW10 7AT Classification: Spraying - Paint & Coatings Status: <b>Inactive</b> Positional Accuracy: Automatically positioned to the address	A8SE (S)	697	-	520512 183100
209	<b>Contemporary Trade Directory Entries</b> Name: Morrells Woodfinishes Location: Unit 6, Lower Place Business Centre, Steele Road, London, NW10 7AT Classification: Paint Varnish & Lacquer Status: <b>Inactive</b> Positional Accuracy: Automatically positioned to the address	A8SE (S)	697	-	520512 183100
209	<b>Contemporary Trade Directory Entries</b> Name: Leo Food Products Location: Unit 4, Lower Place Business Centre, Steele Road, London, NW10 7AT Classification: Manufacturers Status: <b>Inactive</b> Positional Accuracy: Automatically positioned to the address	A8SE (S)	698	-	520495 183095
209	<b>Contemporary Trade Directory Entries</b> Name: Chandra Enterprises Location: Unit 3, Lower Place Business Centre, Steele Road, London, NW10 7AT Classification: Food Products - Manufacturers Status: <b>Inactive</b> Positional Accuracy: Automatically positioned to the address	A8SE (S)	700	-	520487 183092
209	<b>Contemporary Trade Directory Entries</b> Name: Chandra Enterprises Location: Unit 3, Lower Place Business Centre, Steele Road, London, NW10 7AT Classification: Food Products - Manufacturers Status: <b>Inactive</b> Positional Accuracy: Automatically positioned to the address	A8SE (S)	700	-	520487 183092
209	<b>Contemporary Trade Directory Entries</b> Name: Leo Foods Location: Unit 4, Lower Place Business Centre, Steele Road, London, NW10 7AT Classification: Food Products - Manufacturers Status: <b>Active</b> Positional Accuracy: Automatically positioned to the address	A8SE (S)	701	-	520498 183093
209	<b>Contemporary Trade Directory Entries</b> Name: Chandra Enterprises Location: Unit 3, Lower Place Business Centre, Steele Road, London, NW10 7AT Classification: Food Products - Manufacturers Status: <b>Inactive</b> Positional Accuracy: Automatically positioned to the address	A8SE (S)	702	-	520488 183090
209	<b>Contemporary Trade Directory Entries</b> Name: Wavegates Location: Unit 8, Lower Place Business Centre, Steele Road, London, NW10 7AT Classification: Mailing Machines & Equipment Status: <b>Inactive</b> Positional Accuracy: Automatically positioned to the address	A8SE (S)	724	-	520524 183074
209	<b>Contemporary Trade Directory Entries</b> Name: Sonic Ltd Location: Unit 8, Lower Place Business Centre, Steele Road, London, NW10 7AT Classification: Photographic Equipment & Supplies - Wholesale Status: <b>Inactive</b> Positional Accuracy: Automatically positioned to the address	A8SE (S)	724	-	520524 183074
209	<b>Contemporary Trade Directory Entries</b> Name: Addey Appliances London Ltd Location: Unit 9, Lower Place Business Centre, Steele Road, London, NW10 7AT Classification: Washing Machines - Servicing & Repairs Status: <b>Inactive</b> Positional Accuracy: Automatically positioned to the address	A8SE (S)	725	-	520515 183072



Map ID	Details	Quadrant Reference (Compass Direction)	Estimated Distance From Site	Contact	NGR
209	<p><b>Contemporary Trade Directory Entries</b></p> <p>Name: Abbey Appliances            Location: Unit 9, Lower Place Business Centre, Steele Road, London, NW10 7AT            Classification: Domestic Appliances - Servicing, Repairs &amp; Parts  <b>Status: Inactive</b>            Positional Accuracy: Automatically positioned to the address</p>	A8SE (S)	727	-	520515 183070
209	<p><b>Contemporary Trade Directory Entries</b></p> <p>Name: Abbey Appliances Ltd            Location: Unit 9, Lower Place Business Centre, Steele Road, London, NW10 7AT            Classification: Washing Machines - Servicing &amp; Repairs  <b>Status: Inactive</b>            Positional Accuracy: Automatically positioned to the address</p>	A8SE (S)	727	-	520515 183070
209	<p><b>Contemporary Trade Directory Entries</b></p> <p>Name: Abbey Appliances            Location: Unit 9, Lower Place Business Centre, Steele Road, London, NW10 7AT            Classification: Domestic Appliances - Servicing, Repairs &amp; Parts  <b>Status: Inactive</b>            Positional Accuracy: Automatically positioned to the address</p>	A8SE (S)	727	-	520515 183070
209	<p><b>Contemporary Trade Directory Entries</b></p> <p>Name: Abbey Appliances            Location: Unit 9, Lower Place Business Centre, Steele Road, London, NW10 7AT            Classification: Air Conditioning &amp; Refrigeration Contractors  <b>Status: Inactive</b>            Positional Accuracy: Automatically positioned to the address</p>	A8SE (S)	727	-	520515 183070
209	<p><b>Contemporary Trade Directory Entries</b></p> <p>Name: Frank Saul Fashions Ltd            Location: A N P House, Steele Road, LONDON, NW10 7AR            Classification: Clothing &amp; Fabrics - Manufacturers  <b>Status: Active</b>            Positional Accuracy: Automatically positioned to the address</p>	A8SE (S)	731	-	520466 183058
210	<p><b>Contemporary Trade Directory Entries</b></p> <p>Name: Professional C B S Ltd            Location: 61, Craven Park, London, NW10 8SR            Classification: Commercial Cleaning Services  <b>Status: Active</b>            Positional Accuracy: Automatically positioned to the address</p>	A14NE (E)	660	-	521111 183964
211	<p><b>Contemporary Trade Directory Entries</b></p> <p>Name: Robbins J            Location: 19, Reade Walk, London, NW10 9ET            Classification: Washing Machines - Servicing &amp; Repairs  <b>Status: Inactive</b>            Positional Accuracy: Automatically positioned to the address</p>	A14NE (E)	678	-	521114 184098
212	<p><b>Contemporary Trade Directory Entries</b></p> <p>Name: Holiness Standard Clothing            Location: 3, Gifford Road, London, NW10 9ED            Classification: Clothing &amp; Fabrics - Manufacturers  <b>Status: Active</b>            Positional Accuracy: Automatically positioned to the address</p>	A14NE (NE)	683	-	521067 184249
213	<p><b>Contemporary Trade Directory Entries</b></p> <p>Name: Perand Crash Repairs Ltd            Location: 25, Barretts Green Road, London, NW10 7AE            Classification: Car Body Repairs  <b>Status: Active</b>            Positional Accuracy: Automatically positioned to the address</p>	A8SE (S)	691	-	520586 183125
213	<p><b>Contemporary Trade Directory Entries</b></p> <p>Name: Park Lane Shoes Ltd            Location: 11, Barretts Green Road, London, NW10 7AE            Classification: Footwear Manufacturers  <b>Status: Inactive</b>            Positional Accuracy: Automatically positioned to the address</p>	A8SE (S)	700	-	520600 183119
213	<p><b>Contemporary Trade Directory Entries</b></p> <p>Name: Park Lane Shoes            Location: 11, Barretts Green Road, London, NW10 7AE            Classification: Footwear Manufacturers &amp; Wholesale  <b>Status: Active</b>            Positional Accuracy: Automatically positioned to the address</p>	A8SE (S)	700	-	520600 183119
214	<p><b>Contemporary Trade Directory Entries</b></p> <p>Name: Montford Instruments Ltd            Location: 4, McNicol Drive, London, NW10 7AW            Classification: Testing, Inspection &amp; Calibration Equipment Manufacturers  <b>Status: Inactive</b>            Positional Accuracy: Automatically positioned to the address</p>	A8SW (S)	700	-	520198 183108

Map ID	Details	Quadrant Reference (Compass Direction)	Estimated Distance From Site	Contact	NGR
215	<p><b>Contemporary Trade Directory Entries</b></p> <p>Name: London Domestic Appliances            Location: 4, Mordaunt Road, London, NW10 8NU            Classification: Gas Appliances - Sales &amp; Service  <b>Status: Inactive</b>            Positional Accuracy: Automatically positioned to the address</p>	A9NW (SE)	701	-	520972 183407
215	<p><b>Contemporary Trade Directory Entries</b></p> <p>Name: London Domestic Appliances            Location: 4, Mordaunt Road, London, NW10 8NU            Classification: Washing Machines - Servicing &amp; Repairs  <b>Status: Inactive</b>            Positional Accuracy: Automatically positioned to the address</p>	A9NW (SE)	701	-	520972 183407
215	<p><b>Contemporary Trade Directory Entries</b></p> <p>Name: N &amp; D Motors            Location: The Old sub Station, Acton Lane, London, NW10 8UR            Classification: Garage Services  <b>Status: Active</b>            Positional Accuracy: Automatically positioned to the address</p>	A9NE (SE)	740	-	521001 183380
216	<p><b>Contemporary Trade Directory Entries</b></p> <p>Name: Eagle Tyres            Location: 128, Acton Lane, London, NW10 8TX            Classification: Tyre Dealers  <b>Status: Active</b>            Positional Accuracy: Automatically positioned to the address</p>	A9NE (SE)	702	-	521002 183454
217	<p><b>Contemporary Trade Directory Entries</b></p> <p>Name: Harvest Energy Service Station            Location: 2 Church Road, London, NW10 9PX            Classification: Petrol Filling Stations  <b>Status: Active</b>            Positional Accuracy: Automatically positioned to the address</p>	A14NE (E)	705	-	521152 184035
217	<p><b>Contemporary Trade Directory Entries</b></p> <p>Name: Craven Park Service Station            Location: 2, Church Road, London, NW10 9PX            Classification: Petrol Filling Stations  <b>Status: Inactive</b>            Positional Accuracy: Automatically positioned to the address</p>	A14NE (E)	706	-	521152 184043
218	<p><b>Contemporary Trade Directory Entries</b></p> <p>Name: Park Royal Service Station            Location: Abbey Road, London, NW10 7BX            Classification: Petrol Filling Stations - 24 Hour  <b>Status: Inactive</b>            Positional Accuracy: Automatically positioned to the address</p>	A12SW (SW)	709	-	519565 183580
218	<p><b>Contemporary Trade Directory Entries</b></p> <p>Name: Esso            Location: Abbey Road, London, NW8 0AD            Classification: Petrol Filling Stations  <b>Status: Inactive</b>            Positional Accuracy: Manually positioned to the address or location</p>	A12SW (SW)	715	-	519558 183580
218	<p><b>Contemporary Trade Directory Entries</b></p> <p>Name: Esso            Location: Abbey Road, London, NW8 9AY            Classification: Petrol Filling Stations  <b>Status: Active</b>            Positional Accuracy: Manually positioned to the address or location</p>	A12SW (SW)	719	-	519556 183577
219	<p><b>Contemporary Trade Directory Entries</b></p> <p>Name: City Air Associates            Location: Mercury House, 1, Heather Park Drive, Wembley, Middlesex, HA0 1SX            Classification: Air Conditioning &amp; Refrigeration Contractors  <b>Status: Inactive</b>            Positional Accuracy: Automatically positioned to the address</p>	A12NW (W)	725	-	519460 183989
219	<p><b>Contemporary Trade Directory Entries</b></p> <p>Name: Una International Ltd            Location: Mercury House, 1, Heather Park Drive, Wembley, Middlesex, HA0 1SX            Classification: Toiletries  <b>Status: Inactive</b>            Positional Accuracy: Automatically positioned to the address</p>	A12NW (W)	725	-	519460 183989
219	<p><b>Contemporary Trade Directory Entries</b></p> <p>Name: Vitabiotics Ltd            Location: 1, Beresford Avenue, Wembley, Middlesex, HA0 1NU            Classification: Manufacturers  <b>Status: Inactive</b>            Positional Accuracy: Automatically positioned to the address</p>	A12NW (W)	745	-	519439 183953

Map ID	Details	Quadrant Reference (Compass Direction)	Estimated Distance From Site	Contact	NGR
220	<b>Contemporary Trade Directory Entries</b> Name: A N J Scott Ltd Location: 14, Gifford Road, London, NW10 9ED Classification: Manufacturers Status: <b>Inactive</b> Positional Accuracy: Automatically positioned to the address	A19SE (NE)	736	-	521110 184281
221	<b>Contemporary Trade Directory Entries</b> Name: Medivance Instruments Ltd Location: Barretts Green Road, London, NW10 7AP Classification: Medical Equipment Manufacturers Status: <b>Inactive</b> Positional Accuracy: Automatically positioned to the address	A8SE (S)	737	-	520450 183050
221	<b>Contemporary Trade Directory Entries</b> Name: Velopex Ltd Location: Barretts Green Road, London, NW10 7AP Classification: Medical Equipment Manufacturers Status: <b>Active</b> Positional Accuracy: Automatically positioned to the address	A8SE (S)	737	-	520450 183050
222	<b>Contemporary Trade Directory Entries</b> Name: A C J Services Location: 33, Lilburne Walk, London, NW10 0TN Classification: Cleaning Services - Domestic Status: <b>Inactive</b> Positional Accuracy: Automatically positioned to the address	A18NW (N)	737	-	520273 184778
223	<b>Contemporary Trade Directory Entries</b> Name: Yard Of Interest Location: Acton La, London, NW10 7AB Classification: Reclamation Centres Status: <b>Inactive</b> Positional Accuracy: Manually positioned to the road within the address or location	A9SW (SE)	742	-	520825 183190
224	<b>Contemporary Trade Directory Entries</b> Name: Uk Cars Location: Ace Corner, North Circular Road, London, NW10 7UD Classification: Car Customisation & Conversion Specialists Status: <b>Inactive</b> Positional Accuracy: Automatically positioned to the address	A12SW (W)	744	-	519454 183779
224	<b>Contemporary Trade Directory Entries</b> Name: Uk Cars Location: Ace Corner, North Circular Road, London, NW10 7UD Classification: Car Dealers - Used Status: <b>Inactive</b> Positional Accuracy: Automatically positioned to the address	A12SW (W)	744	-	519454 183779
224	<b>Contemporary Trade Directory Entries</b> Name: I P Motors Location: Ace Corner, North Circular Road, London, NW10 7UD Classification: Car Dealers Status: <b>Inactive</b> Positional Accuracy: Automatically positioned to the address	A12SW (W)	744	-	519454 183779
225	<b>Contemporary Trade Directory Entries</b> Name: Almo Location: The Old sub Station, Acton Lane, London, NW10 8UR Classification: Engineers - General Status: <b>Active</b> Positional Accuracy: Automatically positioned to the address	A9NE (SE)	751	-	521007 183370
226	<b>Contemporary Trade Directory Entries</b> Name: Ice Cream Container Co Ltd Location: 6, Beresford Avenue, Wembley, Middlesex, HA0 1WD Classification: Packaging & Wrapping Equipment & Supplies Status: <b>Inactive</b> Positional Accuracy: Automatically positioned to the address	A12SW (W)	761	-	519424 183870
226	<b>Contemporary Trade Directory Entries</b> Name: Crown Car Trading Ltd Location: 8, Beresford Avenue, Wembley, Middlesex, HA0 1SA Classification: Car Dealers Status: <b>Inactive</b> Positional Accuracy: Automatically positioned to the address	A12SW (W)	778	-	519405 183901
227	<b>Contemporary Trade Directory Entries</b> Name: Park Royal Office Furniture Location: 186, Acton Lane, London, NW10 7NH Classification: Office Furniture & Equipment Status: <b>Active</b> Positional Accuracy: Automatically positioned to the address	A8SE (S)	761	-	520636 183067

Map ID	Details	Quadrant Reference (Compass Direction)	Estimated Distance From Site	Contact	NGR
227	<p><b>Contemporary Trade Directory Entries</b></p> <p>Name: Inter Press Corporation Ltd            Location: 186, Acton Lane, London, NW10 7NH            Classification: Distribution Services  <b>Status: Inactive</b>            Positional Accuracy: Automatically positioned to the address</p>	A8SE (S)	761	-	520636 183067
227	<p><b>Contemporary Trade Directory Entries</b></p> <p>Name: Stonebridge Joinery Works Ltd            Location: 200, Acton Lane, London, NW10 7NH            Classification: Wood Products, Except Furniture - Manufacturers  <b>Status: Inactive</b>            Positional Accuracy: Automatically positioned to the address</p>	A8SE (S)	772	-	520620 183050
228	<p><b>Contemporary Trade Directory Entries</b></p> <p>Name: Park Royal Salvage            Location: Lower Place Wharf, Acton Lane, London, NW10 7AB            Classification: Reclamation Centres  <b>Status: Inactive</b>            Positional Accuracy: Automatically positioned to the address</p>	A9SW (SE)	763	-	520789 183140
229	<p><b>Contemporary Trade Directory Entries</b></p> <p>Name: The Ironing Shop            Location: 104, Acton Lane, London, NW10 8TX            Classification: Ironing &amp; Home Laundry Services  <b>Status: Inactive</b>            Positional Accuracy: Automatically positioned to the address</p>	A9NE (SE)	764	-	521097 183512
230	<p><b>Contemporary Trade Directory Entries</b></p> <p>Name: J A Glover            Location: Unit 701B, Tudor Estate, Abbey Road, London, NW10 7UY            Classification: Ventilators &amp; Ventilation Systems  <b>Status: Inactive</b>            Positional Accuracy: Automatically positioned to the address</p>	A7NE (SW)	766	-	519648 183380
230	<p><b>Contemporary Trade Directory Entries</b></p> <p>Name: Warmup            Location: Unit 702, Tudor Estate, Abbey Road, LONDON, NW10 7UW            Classification: Under Floor Heating  <b>Status: Active</b>            Positional Accuracy: Automatically positioned to the address</p>	A7NW (SW)	776	-	519605 183410
230	<p><b>Contemporary Trade Directory Entries</b></p> <p>Name: Speedy Lgh            Location: Unit 701C, Tudor Estate, Abbey Road, London, NW10 7UY            Classification: Lifting Equipment  <b>Status: Inactive</b>            Positional Accuracy: Automatically positioned to the address</p>	A7NW (SW)	778	-	519635 183376
230	<p><b>Contemporary Trade Directory Entries</b></p> <p>Name: Toolstation            Location: 5, Grand Union Industrial Estate, Abbey Road, London, NW10 7UL            Classification: Builders' Merchants  <b>Status: Inactive</b>            Positional Accuracy: Automatically positioned to the address</p>	A7NE (SW)	780	-	519655 183354
231	<p><b>Contemporary Trade Directory Entries</b></p> <p>Name: Charlie Bigham'S            Location: 2, Mcnicol Drive, London, NW10 7AW            Classification: Food Products - Manufacturers  <b>Status: Inactive</b>            Positional Accuracy: Automatically positioned to the address</p>	A8SW (S)	772	-	520208 183031
231	<p><b>Contemporary Trade Directory Entries</b></p> <p>Name: Bite Catering Ltd            Location: 2, McNicol Drive, London, NW10 7AW            Classification: Food Products - Manufacturers  <b>Status: Inactive</b>            Positional Accuracy: Automatically positioned to the address</p>	A8SW (S)	772	-	520208 183031
232	<p><b>Contemporary Trade Directory Entries</b></p> <p>Name: Anglo Pacific International Plc            Location: 5-9, Willen Field Road, London, NW10 7BQ            Classification: Freight Forwarders  <b>Status: Inactive</b>            Positional Accuracy: Automatically positioned to the address</p>	A8SW (S)	778	-	520066 183072
232	<p><b>Contemporary Trade Directory Entries</b></p> <p>Name: Anglo Pacific (International) Plc            Location: 5-9, Willen Field Road, London, NW10 7BQ            Classification: Freight Forwarders  <b>Status: Inactive</b>            Positional Accuracy: Automatically positioned to the address</p>	A8SW (S)	778	-	520066 183072



Map ID	Details	Quadrant Reference (Compass Direction)	Estimated Distance From Site	Contact	NGR
233	<b>Contemporary Trade Directory Entries</b> Name: Tobia Teff Uk Ltd Location: 67-68, Lilburne Walk, London, NW10 0TW Classification: Distribution Services Status: <b>Inactive</b> Positional Accuracy: Manually positioned to the address or location	A18NW (N)	786	-	520289 184826
233	<b>Contemporary Trade Directory Entries</b> Name: Tobia Teff Uk Ltd Location: 67-68, Lilburne Walk, London, NW10 0TW Classification: Distribution Services Status: <b>Inactive</b> Positional Accuracy: Automatically positioned to the address	A18NW (N)	790	-	520301 184829
234	<b>Contemporary Trade Directory Entries</b> Name: Orange Press Ltd Location: Wycombe Rd, Beresford Av, Wembley, Middx, HA0 1YP Classification: Printers Status: <b>Inactive</b> Positional Accuracy: Manually positioned to the road within the address or location	A12NW (W)	793	-	519390 183916
235	<b>Contemporary Trade Directory Entries</b> Name: T'S Bakery Services Location: Unit 707, Tudor Estate, Abbey Road, London, NW10 7UW Classification: Bakery Equipment Manufacturers & Suppliers Status: <b>Inactive</b> Positional Accuracy: Automatically positioned to the address	A7NW (SW)	799	-	519563 183423
236	<b>Contemporary Trade Directory Entries</b> Name: Used Tyres & Wheels Location: Unit 2, Abbey Works, Wycombe Road, Wembley, Middlesex, HA0 1RH Classification: Tyre Dealers Status: <b>Inactive</b> Positional Accuracy: Automatically positioned to the address	A12SW (W)	801	-	519394 183792
236	<b>Contemporary Trade Directory Entries</b> Name: Part-Worn Used & Second Hand Tyres Location: Unit 2, Abbey Works, Wycombe Road, Wembley, Middlesex, HA0 1RH Classification: Tyre Dealers Status: <b>Inactive</b> Positional Accuracy: Automatically positioned to the address	A12SW (W)	801	-	519394 183792
236	<b>Contemporary Trade Directory Entries</b> Name: Dream Cars Location: Unit 3 Wycombe Road, Wembley, Middlesex, HA0 1RH Classification: Car Dealers Status: <b>Inactive</b> Positional Accuracy: Manually positioned within the geographical locality	A12SW (W)	801	-	519394 183792
236	<b>Contemporary Trade Directory Entries</b> Name: Double D Location: Abbey Works, Wycombe Road, Wembley, Middlesex, HA0 1RH Classification: Clothing & Fabrics - Manufacturers Status: <b>Inactive</b> Positional Accuracy: Automatically positioned to the address	A12SW (W)	801	-	519394 183792
236	<b>Contemporary Trade Directory Entries</b> Name: Abbey Engineering Location: Abbey Works, Wycombe Road, Wembley, Middlesex, HA0 1RH Classification: Metal Products - Fabricated Status: <b>Inactive</b> Positional Accuracy: Automatically positioned to the address	A12SW (W)	801	-	519394 183792
236	<b>Contemporary Trade Directory Entries</b> Name: Epicure Number 2 Ltd Location: 3 Wycombe Road, Wembley, Middlesex, HA0 1RH Classification: Waste Disposal Services Status: <b>Inactive</b> Positional Accuracy: Manually positioned within the geographical locality	A12SW (W)	819	-	519371 183822
237	<b>Contemporary Trade Directory Entries</b> Name: Olivers Antique Clocks Location: 34, Chalfont Avenue, Wembley, Middlesex, HA9 6NS Classification: Antiques - Repairing & Restoring Status: <b>Inactive</b> Positional Accuracy: Automatically positioned to the address	A17NE (NW)	805	-	519817 184720
238	<b>Contemporary Trade Directory Entries</b> Name: Village Leathers Location: 16a, St. Thomas's Road, London, NW10 4AJ Classification: Bags, Belts & Accessories - Manufacturers & Suppliers Status: <b>Inactive</b> Positional Accuracy: Automatically positioned to the address	A14SE (E)	809	-	521248 183819

Map ID	Details	Quadrant Reference (Compass Direction)	Estimated Distance From Site	Contact	NGR
239	<b>Contemporary Trade Directory Entries</b> Name: Shoe Design & Trade Location: 198-206, Acton Lane, London, NW10 7NH Classification: Footwear Manufacturers & Wholesale Status: <b>Inactive</b> Positional Accuracy: Automatically positioned to the address	A8SE (S)	811	-	520577 182997
239	<b>Contemporary Trade Directory Entries</b> Name: Invictus R & D Ltd Location: 198-206 Acton Lane, London, NW10 7NH Classification: Laboratories Status: <b>Active</b> Positional Accuracy: Automatically positioned to the address	A8SE (S)	811	-	520577 182997
239	<b>Contemporary Trade Directory Entries</b> Name: W K Engineering Ltd Location: 208, Acton Lane, London, NW10 7NH Classification: Garage Services Status: <b>Inactive</b> Positional Accuracy: Automatically positioned to the address	A8SE (S)	812	-	520553 182990
239	<b>Contemporary Trade Directory Entries</b> Name: N E Windows Location: 208, Acton Lane, London, NW10 7NH Classification: Window Frame Manufacturers' Equipment Status: <b>Inactive</b> Positional Accuracy: Automatically positioned to the address	A8SE (S)	812	-	520553 182990
239	<b>Contemporary Trade Directory Entries</b> Name: Best Price Car Bodiwork Location: 208, Acton Lane, London, NW10 7NH Classification: Car Body Repairs Status: <b>Inactive</b> Positional Accuracy: Automatically positioned to the address	A8SE (S)	812	-	520553 182990
239	<b>Contemporary Trade Directory Entries</b> Name: D S R Motors Location: 208, Acton Lane, London, NW10 7NH Classification: Car Engine Tuning & Diagnostic Services Status: <b>Active</b> Positional Accuracy: Automatically positioned to the address	A8SE (S)	828	-	520559 182975
239	<b>Contemporary Trade Directory Entries</b> Name: Portman Garages Park Royal Ltd Location: 212, Acton Lane, London, NW10 7NH Classification: Mot Testing Centres Status: <b>Active</b> Positional Accuracy: Automatically positioned to the address	A8SE (S)	834	-	520539 182965
240	<b>Contemporary Trade Directory Entries</b> Name: Metalion Ltd Location: North Acton Road, London, NW10 6PD Classification: Spraying - Paint & Coatings Status: <b>Inactive</b> Positional Accuracy: Automatically positioned to the address	A9SW (SE)	814	-	520786 183079
240	<b>Contemporary Trade Directory Entries</b> Name: H P H Print Ltd Location: Unit 3, 29-35, North Acton Road, London, NW10 6PE Classification: Printers Status: <b>Inactive</b> Positional Accuracy: Automatically positioned to the address	A9SW (SE)	857	-	520823 183050
240	<b>Contemporary Trade Directory Entries</b> Name: Lion House Press Ltd Location: Unit 3, 29-35, North Acton Road, London, NW10 6PE Classification: Printers Status: <b>Inactive</b> Positional Accuracy: Manually positioned to the address or location	A9SW (SE)	857	-	520822 183050
240	<b>Contemporary Trade Directory Entries</b> Name: H P H Print Location: Unit 3, 29-35, North Acton Road, London, NW10 6PE Classification: Printers Status: <b>Inactive</b> Positional Accuracy: Automatically positioned to the address	A9SW (SE)	857	-	520823 183050
240	<b>Contemporary Trade Directory Entries</b> Name: Deli Med Location: Unit 4, 29-35, North Acton Road, London, NW10 6PE Classification: Frozen Food Processors & Distributors Status: <b>Inactive</b> Positional Accuracy: Automatically positioned to the address	A9SW (SE)	866	-	520849 183056

Map ID	Details	Quadrant Reference (Compass Direction)	Estimated Distance From Site	Contact	NGR
240	<p><b>Contemporary Trade Directory Entries</b></p> <p>Name: Stouff Uk            Location: Unit 5, 29-35, North Acton Road, London, NW10 6PE            Classification: Hydraulic Equipment &amp; Accessories - Sales &amp; Service  <b>Status: Inactive</b>            Positional Accuracy: Automatically positioned to the address</p>	A9SW (SE)	879	-	520872 183055
241	<p><b>Contemporary Trade Directory Entries</b></p> <p>Name: Stonebridge Print            Location: 24, Wrights Place, London, NW10 0PY            Classification: Printers  <b>Status: Active</b>            Positional Accuracy: Automatically positioned to the address</p>	A18NE (N)	815	-	520509 184814
242	<p><b>Contemporary Trade Directory Entries</b></p> <p>Name: Car Supermarket            Location: Abbey Rd, London, NW10 7TR            Classification: Car Dealers - Used  <b>Status: Inactive</b>            Positional Accuracy: Manually positioned to the road within the address or location</p>	A7NE (SW)	816	-	519736 183244
243	<p><b>Contemporary Trade Directory Entries</b></p> <p>Name: Babba Traders            Location: Unit 3, Wycombe Road, Wembley, Middlesex, HA0 1RH            Classification: Car Dealers  <b>Status: Inactive</b>            Positional Accuracy: Manually positioned to the road within the address or location</p>	A12SW (W)	817	-	519369 183865
244	<p><b>Contemporary Trade Directory Entries</b></p> <p>Name: Park Royal Catering Equipment            Location: Morjarias House, North Circular Road, London, NW10 7UD            Classification: Refrigeration Equipment - Commercial  <b>Status: Active</b>            Positional Accuracy: Automatically positioned to the address</p>	A12SW (W)	818	-	519395 183710
245	<p><b>Contemporary Trade Directory Entries</b></p> <p>Name: Park Royal Centre For Mental Health            Location: Acton La, London, NW10 7NS            Classification: Hospitals  <b>Status: Inactive</b>            Positional Accuracy: Manually positioned to the address or location</p>	A8SW (S)	819	-	520116 183009
246	<p><b>Contemporary Trade Directory Entries</b></p> <p>Name: Gmc Recovery            Location: 167b, Harley Road, London, NW10 8AY            Classification: Breakdown and Recovery  <b>Status: Inactive</b>            Positional Accuracy: Automatically positioned to the address</p>	A9NE (SE)	823	-	521100 183382
247	<p><b>Contemporary Trade Directory Entries</b></p> <p>Name: High Line Van Centre            Location: Harrow Rd, Wembley, Middlesex, HA9 6DF            Classification: Commercial Vehicle Dealers  <b>Status: Inactive</b>            Positional Accuracy: Manually positioned to the road within the address or location</p>	A17NW (NW)	824	-	519632 184591
248	<p><b>Contemporary Trade Directory Entries</b></p> <p>Name: Total Property Care Ltd            Location: 38, Inman Road, London, NW10 9JT            Classification: Cleaning Services - Commercial  <b>Status: Inactive</b>            Positional Accuracy: Automatically positioned to the address</p>	A14NE (E)	827	-	521277 183992
249	<p><b>Contemporary Trade Directory Entries</b></p> <p>Name: Bishopsgate Specialist Installations            Location: 139-141, Acton Lane, London, NW10 7PB            Classification: Distribution Services  <b>Status: Inactive</b>            Positional Accuracy: Manually positioned to the address or location</p>	A9SW (SE)	828	-	520731 183034
250	<p><b>Contemporary Trade Directory Entries</b></p> <p>Name: Azographics            Location: Unit 708D, Tudor Estate, Abbey Road, London, NW10 7UY            Classification: Photo &amp; Digital Imaging Bureaus  <b>Status: Inactive</b>            Positional Accuracy: Automatically positioned to the address</p>	A7NW (SW)	841	-	519570 183352
250	<p><b>Contemporary Trade Directory Entries</b></p> <p>Name: Benchmarx            Location: 1, Grand Union Industrial Estate, Abbey Road, London, NW10 7UL            Classification: Kitchen Furniture Manufacturers  <b>Status: Inactive</b>            Positional Accuracy: Automatically positioned to the address</p>	A7NW (SW)	851	-	519580 183328

Map ID	Details	Quadrant Reference (Compass Direction)	Estimated Distance From Site	Contact	NGR
251	<b>Contemporary Trade Directory Entries</b> Name: Ats Euromaster Ltd Location: 151-153, Acton Lane, London, NW10 7PB Classification: Tyre Dealers Status: <b>Active</b> Positional Accuracy: Automatically positioned to the address	A8SE (S)	841	-	520645 182986
251	<b>Contemporary Trade Directory Entries</b> Name: Jet Star Location: 155, Acton Lane, London, NW10 7NJ Classification: Record, Tape & CD Manufacturers & Wholesalers Status: <b>Inactive</b> Positional Accuracy: Automatically positioned to the address	A8SE (S)	855	-	520626 182965
252	<b>Contemporary Trade Directory Entries</b> Name: Artedi Uk Ltd Location: 17, Commercial Way, Abbey Road, London, NW10 7XF Classification: Homefurnishings - Manufacturers Status: <b>Active</b> Positional Accuracy: Automatically positioned to the address	A7SE (S)	847	-	519965 183045
252	<b>Contemporary Trade Directory Entries</b> Name: Orchid Healthcare Location: 15-17, Commercial Way, Abbey Road, London, NW10 7XF Classification: Pharmaceutical Manufacturers & Distributors Status: <b>Inactive</b> Positional Accuracy: Automatically positioned to the address	A7SE (S)	861	-	519970 183027
253	<b>Contemporary Trade Directory Entries</b> Name: Sweetland Location: Unit 1, 29-35, North Acton Road, London, NW10 6PE Classification: Confectionery Manufacturers Status: <b>Active</b> Positional Accuracy: Automatically positioned to the address	A9SW (SE)	847	-	520785 183040
253	<b>Contemporary Trade Directory Entries</b> Name: Brooks Packaging Ltd Location: 37-39, North Acton Road, London, NW10 6PF Classification: Packaging & Wrapping Equipment & Supplies Status: <b>Inactive</b> Positional Accuracy: Automatically positioned to the address	A9SW (SE)	897	-	520804 182994
253	<b>Contemporary Trade Directory Entries</b> Name: A & J Brooks Location: 37-39, North Acton Road, London, NW10 6PF Classification: Packaging & Wrapping Equipment & Supplies Status: <b>Inactive</b> Positional Accuracy: Automatically positioned to the address	A9SW (SE)	897	-	520804 182994
254	<b>Contemporary Trade Directory Entries</b> Name: A & A Wholesale Retail Shop Location: 66, Nicoll Road, London, NW10 9AS Classification: Freight Forwarders Status: <b>Inactive</b> Positional Accuracy: Automatically positioned to the address	A14SE (E)	849	-	521268 183722
254	<b>Contemporary Trade Directory Entries</b> Name: Flamingo Dry Cleaners Location: 94, Craven Park Road, London, NW10 4AG Classification: Dry Cleaners Status: <b>Inactive</b> Positional Accuracy: Automatically positioned to the address	A14SE (E)	859	-	521288 183759
254	<b>Contemporary Trade Directory Entries</b> Name: G Jackson Location: St. Thomas's Road, London, NW10 4AH Classification: Garage Services Status: <b>Inactive</b> Positional Accuracy: Automatically positioned to the address	A14SE (E)	862	-	521295 183776
254	<b>Contemporary Trade Directory Entries</b> Name: G Jackson'S Repairs & Services Location: 92a, Craven Park Road, London, NW10 4AG Classification: Garage Services Status: <b>Inactive</b> Positional Accuracy: Automatically positioned to the address	A14SE (E)	863	-	521295 183774
254	<b>Contemporary Trade Directory Entries</b> Name: St Thomas Auto Repairs Location: 1c, St. Thomas's Road, London, NW10 4AH Classification: Garage Services Status: <b>Inactive</b> Positional Accuracy: Automatically positioned to the address	A14SE (E)	863	-	521295 183774



Map ID	Details	Quadrant Reference (Compass Direction)	Estimated Distance From Site	Contact	NGR
254	<p><b>Contemporary Trade Directory Entries</b></p> <p>Name: G Jackson            Location: 92, Craven Park Road, Harlesden, London, NW10 4AG            Classification: Garage Services  <b>Status: Inactive</b>            Positional Accuracy: Manually positioned to an adjacent address or location</p>	A14SE (E)	864	-	521292 183757
255	<p><b>Contemporary Trade Directory Entries</b></p> <p>Name: R N K Printers            Location: 64, Brownlow Road, London, NW10 9QT            Classification: Printers  <b>Status: Inactive</b>            Positional Accuracy: Automatically positioned to the address</p>	A14NE (E)	856	-	521279 184172
255	<p><b>Contemporary Trade Directory Entries</b></p> <p>Name: Save Cleaning Ltd            Location: 68a, Brownlow Road, London, NW10 9QT            Classification: Cleaning Services - Domestic  <b>Status: Inactive</b>            Positional Accuracy: Manually positioned to the address or location</p>	A14NE (E)	856	-	521283 184156
256	<p><b>Contemporary Trade Directory Entries</b></p> <p>Name: Premier Tyres &amp; Autos            Location: Portacabin, 3-4, Wycombe Road, Wembley, Middlesex, HA0 1RH            Classification: Tyre Dealers  <b>Status: Inactive</b>            Positional Accuracy: Automatically positioned to the address</p>	A12SW (W)	860	-	519329 183830
256	<p><b>Contemporary Trade Directory Entries</b></p> <p>Name: Finer Packaging Ltd            Location: Lilia House, 14, Beresford Avenue, Wembley, Middlesex, HA0 1YP            Classification: Packaging Materials Manufacturers &amp; Suppliers  <b>Status: Inactive</b>            Positional Accuracy: Automatically positioned to the address</p>	A12SW (W)	870	-	519316 183864
257	<p><b>Contemporary Trade Directory Entries</b></p> <p>Name: West London Waste            Location: Abbey Road, London, NW10 7TJ            Classification: Waste Disposal Services  <b>Status: Active</b>            Positional Accuracy: Automatically positioned to the address</p>	A7NW (SW)	865	-	519492 183407
257	<p><b>Contemporary Trade Directory Entries</b></p> <p>Name: Bleep Uk Plc            Location: Unit 730, Tudor Estate, Abbey Road, London, NW10 7UN            Classification: Cash Registers &amp; Check-Out Equipment  <b>Status: Active</b>            Positional Accuracy: Automatically positioned to the address</p>	A7NW (SW)	868	-	519512 183378
258	<p><b>Contemporary Trade Directory Entries</b></p> <p>Name: Morrells Woodfinishers            Location: Unit 1, Hanover West Industrial Estate, Acton Lane, London, NW10 7NB            Classification: Paint Manufacturers  <b>Status: Inactive</b>            Positional Accuracy: Automatically positioned to the address</p>	A8SE (S)	873	-	520614 182943
258	<p><b>Contemporary Trade Directory Entries</b></p> <p>Name: Morrells            Location: Unit 1, Hanover West Industrial Estate, Acton Lane, London, NW10 7NB            Classification: Paint Varnish &amp; Lacquer  <b>Status: Inactive</b>            Positional Accuracy: Automatically positioned to the address</p>	A8SE (S)	874	-	520615 182943
258	<p><b>Contemporary Trade Directory Entries</b></p> <p>Name: Hydraulic Fleet Solutions            Location: Unit 4, Hanover West Industrial Estate, Acton Lane, London, NW10 7NB            Classification: Plant &amp; Machinery Repairs  <b>Status: Active</b>            Positional Accuracy: Automatically positioned to the address</p>	A8SE (S)	886	-	520586 182923
259	<p><b>Contemporary Trade Directory Entries</b></p> <p>Name: Screwfix            Location: Unit 7 Grand Union Industrial Estate, London, NW10 7UL            Classification: Builders' Merchants  <b>Status: Active</b>            Positional Accuracy: Automatically positioned to the address</p>	A7NW (SW)	877	-	519620 183255
260	<p><b>Contemporary Trade Directory Entries</b></p> <p>Name: Globe Imports            Location: Suite 47, Trinity House, Heather Park Drive, Wembley, HA0 1SU            Classification: Distribution Services  <b>Status: Inactive</b>            Positional Accuracy: Automatically positioned to the address</p>	A12NW (W)	883	-	519311 184066

Map ID	Details	Quadrant Reference (Compass Direction)	Estimated Distance From Site	Contact	NGR
260	<b>Contemporary Trade Directory Entries</b> Name: Cargo Commercial Ltd Location: Trinity House, Heather Park Drive, Wembley, HA0 1SU Classification: Freight Forwarders Status: <b>Inactive</b> Positional Accuracy: Automatically positioned to the address	A12NW (W)	883	-	519311 184066
260	<b>Contemporary Trade Directory Entries</b> Name: Ba-Pos Location: Trinity House, Wembley, Middlesex, HA0 1SU Classification: Cash Registers & Check-Out Equipment Status: <b>Inactive</b> Positional Accuracy: Automatically positioned to the address	A12NW (W)	883	-	519311 184066
260	<b>Contemporary Trade Directory Entries</b> Name: Annova Location: Trinity House, Heather Park Drive, Wembley, Middlesex, HA0 1SU Classification: Electrical Goods Sales, Manufacturers & Wholesalers Status: <b>Inactive</b> Positional Accuracy: Automatically positioned to the address	A12NW (W)	883	-	519311 184066
260	<b>Contemporary Trade Directory Entries</b> Name: Atlantis Cooling Ltd Location: Suite 47, Trinity House, Heather Park Drive, Wembley, HA0 1SU Classification: Air Conditioning & Refrigeration Contractors Status: <b>Active</b> Positional Accuracy: Automatically positioned to the address	A12NW (W)	883	-	519311 184066
260	<b>Contemporary Trade Directory Entries</b> Name: S R Accident Helpline Ltd Location: Trinity House, Heather Park Drive, Wembley, Middlesex, HA0 1SU Classification: Road Haulage Services Status: <b>Inactive</b> Positional Accuracy: Automatically positioned to the address	A11NE (W)	892	-	519303 184073
260	<b>Contemporary Trade Directory Entries</b> Name: Amari Products Ltd Location: Trinity House, Heather Park Drive, Wembley, Middlesex, HA0 1SU Classification: Distribution Services Status: <b>Inactive</b> Positional Accuracy: Automatically positioned to the address	A11NE (W)	892	-	519303 184073
260	<b>Contemporary Trade Directory Entries</b> Name: Foxcom Wireless Ltd Location: Trinity House, Heather Park Drive, Wembley, Middlesex, HA0 1SU Classification: Electronic Component Manufacturers & Distributors Status: <b>Inactive</b> Positional Accuracy: Automatically positioned to the address	A11NE (W)	892	-	519303 184073
260	<b>Contemporary Trade Directory Entries</b> Name: City Air Associates Location: Trinity House, Heather Park Drive, Wembley, Middlesex, HA0 1SU Classification: Air Conditioning Equipment & Systems Status: <b>Inactive</b> Positional Accuracy: Manually positioned to the address or location	A11NE (W)	892	-	519303 184073
260	<b>Contemporary Trade Directory Entries</b> Name: It Republic Location: Trinity House, Heather Park Drive, Wembley, Middlesex, HA0 1SU Classification: Print Finishers Status: <b>Inactive</b> Positional Accuracy: Manually positioned to the address or location	A11NE (W)	892	-	519303 184073
260	<b>Contemporary Trade Directory Entries</b> Name: Amotech Europe Location: Trinity House, Heather Park Drive, Wembley, Middlesex, HA0 1SU Classification: Electronic Component Manufacturers & Distributors Status: <b>Inactive</b> Positional Accuracy: Manually positioned to the address or location	A11NE (W)	892	-	519303 184073
260	<b>Contemporary Trade Directory Entries</b> Name: A D K Kooling Location: Trinity House, Heather Park Drive, Wembley, HA0 1SU Classification: Air Conditioning & Refrigeration Contractors Status: <b>Active</b> Positional Accuracy: Automatically positioned to the address	A11NE (W)	892	-	519303 184073
260	<b>Contemporary Trade Directory Entries</b> Name: A D K Kooling Location: Trinity House, Heather Pk Dr, Wembley, Middlesex, HA0 1SU Classification: Refrigeration Equipment Manufacturers & Distributors Status: <b>Inactive</b> Positional Accuracy: Manually positioned to the address or location	A11NE (W)	892	-	519303 184073

Map ID	Details	Quadrant Reference (Compass Direction)	Estimated Distance From Site	Contact	NGR
261	<p><b>Contemporary Trade Directory Entries</b></p> <p>Name: Dryman            Location: Unit 2 Abbey Road Ind Est, Commercial Way, Abbey Rd, London, NW10 7XF            Classification: Packaging &amp; Wrapping Equipment &amp; Supplies  <b>Status: Inactive</b>            Positional Accuracy: Manually positioned to the road within the address or location</p>	A7SE (SW)	893	-	519744 183143
262	<p><b>Contemporary Trade Directory Entries</b></p> <p>Name: Artwood            Location: Unit 6, Hanover West Industrial Estate, Acton Lane, London, NW10 7NB            Classification: Floorcoverings - Manufacturers &amp; Wholesalers  <b>Status: Inactive</b>            Positional Accuracy: Automatically positioned to the address</p>	A8SE (S)	895	-	520565 182908
263	<p><b>Contemporary Trade Directory Entries</b></p> <p>Name: Cutting Edge            Location: 12, Commercial Way, Abbey Road, London, NW10 7XF            Classification: Print Finishers  <b>Status: Inactive</b>            Positional Accuracy: Automatically positioned to the address</p>	A7SE (SW)	895	-	519889 183035
263	<p><b>Contemporary Trade Directory Entries</b></p> <p>Name: Stroma Ltd            Location: 12, Commercial Way, Abbey Road, LONDON, NW10 7XF            Classification: Printers  <b>Status: Inactive</b>            Positional Accuracy: Automatically positioned to the address</p>	A7SE (SW)	895	-	519889 183035
263	<p><b>Contemporary Trade Directory Entries</b></p> <p>Name: Creasetech            Location: 12, Commercial Way, Abbey Road, London, NW10 7XF            Classification: Print Finishers  <b>Status: Inactive</b>            Positional Accuracy: Manually positioned to the address or location</p>	A7SE (SW)	895	-	519889 183035
263	<p><b>Contemporary Trade Directory Entries</b></p> <p>Name: Stroma Ltd            Location: 12, Commercial Way, Abbey Road, London, NW10 7XF            Classification: Printers  <b>Status: Inactive</b>            Positional Accuracy: Manually positioned to the address or location</p>	A7SE (SW)	896	-	519889 183035
263	<p><b>Contemporary Trade Directory Entries</b></p> <p>Name: Airmark Compressors            Location: Unit 2, Abbey Rd Ind Park, Commercial Way, London, NW10 7XF            Classification: Manufacturers  <b>Status: Inactive</b>            Positional Accuracy: Manually positioned within the geographical locality</p>	A7SE (SW)	906	-	519892 183021
264	<p><b>Contemporary Trade Directory Entries</b></p> <p>Name: Choices Jewellery            Location: 9, Commercial Way, Abbey Road, London, NW10 7XF            Classification: Jewellery Manufacturers &amp; Repairers  <b>Status: Inactive</b>            Positional Accuracy: Automatically positioned to the address</p>	A8SW (S)	901	-	519980 182977
265	<p><b>Contemporary Trade Directory Entries</b></p> <p>Name: Halfords Autocentre            Location: Unit 10, Hanover West Industrial Estate, Acton Lane, London, NW10 7NB            Classification: Garage Services  <b>Status: Active</b>            Positional Accuracy: Automatically positioned to the address</p>	A3NE (S)	909	-	520522 182886
265	<p><b>Contemporary Trade Directory Entries</b></p> <p>Name: Pirtek Park Royal            Location: Unit 12, Hanover West Industrial Estate, Acton Lane, London, NW10 7NB            Classification: Hydraulic Equipment &amp; Accessories - Sales &amp; Service  <b>Status: Active</b>            Positional Accuracy: Automatically positioned to the address</p>	A3NE (S)	921	-	520502 182871
266	<p><b>Contemporary Trade Directory Entries</b></p> <p>Name: Executive Communications            Location: HI Tech House, 18, Beresford Avenue, Wembley, Middlesex, HA0 1YP            Classification: Telecommunications Equipment &amp; Systems  <b>Status: Inactive</b>            Positional Accuracy: Automatically positioned to the address</p>	A11SE (W)	916	-	519269 183860
266	<p><b>Contemporary Trade Directory Entries</b></p> <p>Name: Combined Cleaning Services Ltd            Location: HI Tech House, 18, Beresford Avenue, Wembley, Middlesex, HA0 1YP            Classification: Cleaning Services - Commercial  <b>Status: Inactive</b>            Positional Accuracy: Manually positioned to the address or location</p>	A11SE (W)	916	-	519269 183860

Map ID	Details	Quadrant Reference (Compass Direction)	Estimated Distance From Site	Contact	NGR
266	<p><b>Contemporary Trade Directory Entries</b></p> <p>Name: Orbis Consumer Products Ltd            Location: Unit 31, Northfields Industrial Estate, Beresford Avenue, Wembley, Middlesex, HA0 1NW            Classification: Pharmaceutical Manufacturers &amp; Distributors  <b>Status: Inactive</b>            Positional Accuracy: Automatically positioned to the address</p>	A11SE (W)	957	-	519228 183870
267	<p><b>Contemporary Trade Directory Entries</b></p> <p>Name: La Tua Pasta Ltd            Location: Unit 3-4, Nucleus, Central Way, London, NW10 7XT            Classification: Food Products - Manufacturers  <b>Status: Active</b>            Positional Accuracy: Automatically positioned to the address</p>	A8SW (S)	917	-	520086 182915
267	<p><b>Contemporary Trade Directory Entries</b></p> <p>Name: Rentokil Specialist Hygiene            Location: Unit 5, Nucleus, Central Way, London, NW10 7XT            Classification: Commercial Cleaning Services  <b>Status: Inactive</b>            Positional Accuracy: Automatically positioned to the address</p>	A8SW (S)	920	-	520087 182912
267	<p><b>Contemporary Trade Directory Entries</b></p> <p>Name: M P O U K Ltd            Location: Unit 4, Nucleus, Central Way, LONDON, NW10 7XT            Classification: Record, Tape &amp; CD Manufacturers &amp; Wholesalers  <b>Status: Inactive</b>            Positional Accuracy: Automatically positioned to the address</p>	A8SW (S)	920	-	520087 182912
267	<p><b>Contemporary Trade Directory Entries</b></p> <p>Name: Rentokil Pest Control            Location: Unit 5, Nucleus, Central Way, London, NW10 7XT            Classification: Pest &amp; Vermin Control  <b>Status: Inactive</b>            Positional Accuracy: Automatically positioned to the address</p>	A8SW (S)	920	-	520087 182912
267	<p><b>Contemporary Trade Directory Entries</b></p> <p>Name: Rentokil Property Care            Location: Unit 5, Nucleus, Central Way, London, NW10 7XT            Classification: Damp &amp; Dry Rot Control  <b>Status: Inactive</b>            Positional Accuracy: Automatically positioned to the address</p>	A8SW (S)	920	-	520087 182912
268	<p><b>Contemporary Trade Directory Entries</b></p> <p>Name: Rentokil Pest Control            Location: Unit 2, Nucleus, Central Way, London, NW10 7XT            Classification: Pest &amp; Vermin Control  <b>Status: Inactive</b>            Positional Accuracy: Automatically positioned to the address</p>	A8SW (S)	924	-	520021 182933
268	<p><b>Contemporary Trade Directory Entries</b></p> <p>Name: A J M Healthcare            Location: Unit 3 Commercial Way, Abbey Road, London, NW10 7XF            Classification: Disability Equipment - Manufacturers &amp; Suppliers  <b>Status: Active</b>            Positional Accuracy: Automatically positioned to the address</p>	A8SW (S)	948	-	519990 182920
268	<p><b>Contemporary Trade Directory Entries</b></p> <p>Name: National Packaging Group Plc            Location: 3, Commercial Way, Abbey Road, London, NW10 7XF            Classification: Packaging &amp; Wrapping Equipment &amp; Supplies  <b>Status: Inactive</b>            Positional Accuracy: Automatically positioned to the address</p>	A8SW (S)	952	-	519986 182918
269	<p><b>Contemporary Trade Directory Entries</b></p> <p>Name: Brent Direct            Location: 36, Brownlow Road, London, NW10 9QR            Classification: Waste Disposal Services  <b>Status: Inactive</b>            Positional Accuracy: Automatically positioned to the address</p>	A19SE (E)	926	-	521322 184267
269	<p><b>Contemporary Trade Directory Entries</b></p> <p>Name: Brent Direct            Location: B, 32, Brownlow Road, London, NW10 9QR            Classification: Waste Disposal Services  <b>Status: Inactive</b>            Positional Accuracy: Automatically positioned to the address</p>	A19SE (E)	931	-	521325 184277



Map ID	Details	Quadrant Reference (Compass Direction)	Estimated Distance From Site	Contact	NGR
270	<p><b>Contemporary Trade Directory Entries</b></p> <p>Name: Ambican Uk Ltd            Location: 6, Commercial Way, Abbey Road, London, NW10 7XF            Classification: Packaging Materials Manufacturers &amp; Suppliers  <b>Status: Active</b>            Positional Accuracy: Automatically positioned to the address</p>	A7SE (SW)	933	-	519902 182983
270	<p><b>Contemporary Trade Directory Entries</b></p> <p>Name: Syon Print Ltd            Location: 2, Commercial Way, Abbey Road, London, NW10 7XF            Classification: Printers  <b>Status: Inactive</b>            Positional Accuracy: Automatically positioned to the address</p>	A7SE (SW)	967	-	519910 182939
271	<p><b>Contemporary Trade Directory Entries</b></p> <p>Name: Homeras Tyres            Location: 81, Henderson Close, London, NW10 0TT            Classification: Tyre Dealers  <b>Status: Inactive</b>            Positional Accuracy: Automatically positioned to the address</p>	A23SW (N)	936	-	520285 184976
272	<p><b>Contemporary Trade Directory Entries</b></p> <p>Name: Synel Industries Uk            Location: Transputec House, 19 Heather Park Drive, Wembley, Middlesex, HA0 1SS            Classification: Door &amp; Gate Operating Equipment  <b>Status: Inactive</b>            Positional Accuracy: Automatically positioned to the address</p>	A11NE (W)	941	-	519257 184095
273	<p><b>Contemporary Trade Directory Entries</b></p> <p>Name: Millennium City Cleaning            Location: 16, Besant Way, London, NW10 0TZ            Classification: Cleaning Services - Domestic  <b>Status: Inactive</b>            Positional Accuracy: Automatically positioned to the address</p>	A23SE (N)	943	-	520374 184976
274	<p><b>Contemporary Trade Directory Entries</b></p> <p>Name: Builder Depot            Location: Abbey Road, London, NW10 7SJ            Classification: Builders' Merchants  <b>Status: Active</b>            Positional Accuracy: Automatically positioned to the address</p>	A7SE (SW)	943	-	519833 183016
275	<p><b>Contemporary Trade Directory Entries</b></p> <p>Name: Wheyhey            Location: Unit 29, Northfields Industrial Estate, Beresford Avenue, Wembley, Middlesex, HA0 1NW            Classification: Ice Cream Manufacturers &amp; Suppliers  <b>Status: Inactive</b>            Positional Accuracy: Automatically positioned to the address</p>	A11SE (W)	944	-	519247 183810
275	<p><b>Contemporary Trade Directory Entries</b></p> <p>Name: Direct (Uk) Transport Ltd            Location: Unit 29, Northfields Industrial Estate, Beresford Avenue, Wembley, Middlesex, HA0 1NW            Classification: Road Haulage Services  <b>Status: Inactive</b>            Positional Accuracy: Automatically positioned to the address</p>	A11SE (W)	944	-	519247 183810
275	<p><b>Contemporary Trade Directory Entries</b></p> <p>Name: Car Hire London            Location: Unit 29, Northfields Industrial Estate, Beresford Avenue, Wembley, HA0 1NW            Classification: Car Engine Tuning &amp; Diagnostic Services  <b>Status: Inactive</b>            Positional Accuracy: Automatically positioned to the address</p>	A11SE (W)	945	-	519245 183816
276	<p><b>Contemporary Trade Directory Entries</b></p> <p>Name: First Repair Centre            Location: 43-45 Nicoll Rd, London, NW10 9AU            Classification: Domestic Appliances - Servicing, Repairs &amp; Parts  <b>Status: Inactive</b>            Positional Accuracy: Automatically positioned to the address</p>	A15SW (E)	963	-	521361 183639
276	<p><b>Contemporary Trade Directory Entries</b></p> <p>Name: Library Parade Cleaners            Location: 4, Library Parade, Craven Park Road, London, NW10 8SG            Classification: Dry Cleaners  <b>Status: Inactive</b>            Positional Accuracy: Automatically positioned to the address</p>	A15SW (E)	990	-	521397 183664

Map ID	Details	Quadrant Reference (Compass Direction)	Estimated Distance From Site	Contact	NGR
276	<p><b>Contemporary Trade Directory Entries</b></p> <p>Name: Bell Cleaners            Location: 56, Craven Park Road, London, NW10 4AE            Classification: Dry Cleaners  <b>Status: Inactive</b>            Positional Accuracy: Automatically positioned to the address</p>	A15SW (E)	998	-	521416 183697
277	<p><b>Contemporary Trade Directory Entries</b></p> <p>Name: Hensons Refrigeration Ltd            Location: 20, Redfern Road, London, NW10 9LB            Classification: Refrigeration Equipment - Commercial  <b>Status: Active</b>            Positional Accuracy: Automatically positioned to the address</p>	A15NW (E)	973	-	521415 184085
278	<p><b>Contemporary Trade Directory Entries</b></p> <p>Name: My Glass Projects            Location: Unit C9, Eldon Wall Industrial Estate, Eldon Way, London, NW10 7QY            Classification: Glass Products - Manufacturers  <b>Status: Inactive</b>            Positional Accuracy: Automatically positioned to the address</p>	A7SE (SW)	974	-	519681 183089
278	<p><b>Contemporary Trade Directory Entries</b></p> <p>Name: Apex Distribution Ltd            Location: 7c, Eldon Way, London, NW10 7QX            Classification: Distribution Services  <b>Status: Inactive</b>            Positional Accuracy: Manually positioned to the address or location</p>	A7SE (SW)	987	-	519663 183086
279	<p><b>Contemporary Trade Directory Entries</b></p> <p>Name: Brent Bin Cleaning Co            Location: 40, Victoria Avenue, Wembley, Middlesex, HA9 6QE            Classification: Wheelie Bin Cleaning  <b>Status: Inactive</b>            Positional Accuracy: Automatically positioned to the address</p>	A17NE (NW)	976	-	519650 184811
280	<p><b>Contemporary Trade Directory Entries</b></p> <p>Name: Gowing &amp; Pursey            Location: 100 Twyford Abbey Road, London, NW10 7XE            Classification: Chemical Recycling &amp; Disposal Services  <b>Status: Active</b>            Positional Accuracy: Manually positioned to the address or location</p>	A7SW (SW)	980	-	519575 183160
280	<p><b>Contemporary Trade Directory Entries</b></p> <p>Name: Aggregate Supplies Ltd            Location: Aggregate House, 100, Twyford Abbey Road, London, NW10 7XE            Classification: Sand, Gravel &amp; Other Aggregates  <b>Status: Inactive</b>            Positional Accuracy: Automatically positioned to the address</p>	A7SW (SW)	990	-	519582 183142
281	<p><b>Contemporary Trade Directory Entries</b></p> <p>Name: Public Health Laboratory            Location: Acton Lane, London, NW10 7NS            Classification: Laboratories  <b>Status: Active</b>            Positional Accuracy: Automatically positioned to the address</p>	A3NW (S)	989	-	520113 182831
282	<p><b>Contemporary Trade Directory Entries</b></p> <p>Name: Sunny Savers            Location: Unit 38, Abbey Rd, London, NW10 7TR            Classification: Mobile Phone Accessories and Car Kits  <b>Status: Inactive</b>            Positional Accuracy: Manually positioned to the address or location</p>	A7SE (SW)	990	-	519728 183034
282	<p><b>Contemporary Trade Directory Entries</b></p> <p>Name: Epos Connect            Location: Unit 28, Unimix House, Abbey Rd, London, NW10 7TR            Classification: Electronic Component Manufacturers &amp; Distributors  <b>Status: Inactive</b>            Positional Accuracy: Manually positioned within the geographical locality</p>	A7SE (SW)	990	-	519728 183034
282	<p><b>Contemporary Trade Directory Entries</b></p> <p>Name: Vehicle Logistics Limited            Location: Unimix House, London, nw10 7tr            Classification: Car Breakdown &amp; Recovery Services  <b>Status: Inactive</b>            Positional Accuracy: Manually positioned within the geographical locality</p>	A7SE (SW)	990	-	519728 183034
282	<p><b>Contemporary Trade Directory Entries</b></p> <p>Name: Dreampress            Location: Abbey Road, London, NW10 7TR            Classification: Printers  <b>Status: Inactive</b>            Positional Accuracy: Automatically positioned to the address</p>	A7SE (SW)	990	-	519728 183034

Map ID	Details	Quadrant Reference (Compass Direction)	Estimated Distance From Site	Contact	NGR
282	<b>Contemporary Trade Directory Entries</b> Name: The Symbol Technology Ltd Location: Abbey Road, London, NW10 7TR Classification: Garage Services Status: <b>Active</b> Positional Accuracy: Automatically positioned to the address	A7SE (SW)	992	-	519724 183035
282	<b>Contemporary Trade Directory Entries</b> Name: Autohub Motors Ltd Location: Unimix House, Abbey Road, London, NW10 7TR Classification: Car Dealers Status: <b>Active</b> Positional Accuracy: Automatically positioned to the address	A7SE (SW)	992	-	519724 183035
282	<b>Contemporary Trade Directory Entries</b> Name: Goldenwheel Location: Unimix House, Unit 4 Abbey Road, Brent, London, NW10 7TR Classification: Garage Services Status: <b>Active</b> Positional Accuracy: Automatically positioned to the address	A7SE (SW)	992	-	519724 183035
283	<b>Contemporary Trade Directory Entries</b> Name: Cobrand Merchandise Location: Trinity House, 37 Heather Pk Dr, Wembley, Middlesex, HA0 1SU Classification: Food Products - Manufacturers Status: <b>Inactive</b> Positional Accuracy: Manually positioned to the road within the address or location	A11NE (W)	994	-	519205 184103
284	<b>Fuel Station Entries</b> Name: Walli'S Garage Location: 2-14, Hillside, Stonebridge, London, Outer London, NW10 8BN Brand: Obsolete Premises Type: Not Applicable Status: <b>Obsolete</b> Positional Accuracy: Manually positioned to the address or location	A14NW (E)	248	-	520698 183934
285	<b>Fuel Station Entries</b> Name: Brentfield Service Station Location: Brentfield Road, Neasden, London, Outer London, NW10 8JP Brand: Unbranded Premises Type: Petrol Station Status: <b>Closed</b> Positional Accuracy: Automatically positioned to the address	A19SW (NE)	488	-	520807 184288
286	<b>Fuel Station Entries</b> Name: Stonebridge Park Service Station Location: North Circular Road, Wembley, London, Outer London, NW10 0RL Brand: Obsolete Premises Type: Not Applicable Status: <b>Obsolete</b> Positional Accuracy: Manually positioned to the address or location	A12SW (W)	691	-	519497 183846
287	<b>Fuel Station Entries</b> Name: Craven Park Service Station Location: 2, Church Road West Ella Road, Willesden, London, Outer London, NW10 8SR Brand: Harvest Energy Premises Type: Petrol Station Status: <b>Open</b> Positional Accuracy: Automatically positioned to the address	A14NE (E)	706	-	521152 184043
288	<b>Fuel Station Entries</b> Name: Park Royal Service Station Location: Abbey Road, Park Royal, London, Outer London, NW10 7TS Brand: ESSO Premises Type: Petrol Station Status: <b>Open</b> Positional Accuracy: Manually positioned to the address or location	A12SW (SW)	718	-	519556 183578
289	<b>Points of Interest - Commercial Services</b> Name: Scrap Yard Location: Not Supplied Category: Recycling Services Class Code: Scrap Metal Merchants Positional Accuracy: Positioned to an adjacent address or location	A13NW (W)	190	8	520021 184039
289	<b>Points of Interest - Commercial Services</b> Name: Scrap Yard Location: NW10 Category: Recycling Services Class Code: Scrap Metal Merchants Positional Accuracy: Positioned to address or location	A13NW (W)	202	8	520009 184041

Map ID	Details	Quadrant Reference (Compass Direction)	Estimated Distance From Site	Contact	NGR
289	<b>Points of Interest - Commercial Services</b> Name: Scrap Yard Location: NW10 Category: Recycling Services Class Code: Scrap Metal Merchants Positional Accuracy: Positioned to an adjacent address or location	A12NE (W)	243	8	519969 184051
289	<b>Points of Interest - Commercial Services</b> Name: We Clear Junk Location: Unit 5 Bridge Park, Harrow Road, London, NW10 0RG Category: Recycling Services Class Code: Recycling, Reclamation and Disposal Positional Accuracy: Positioned to address or location	A13NW (NW)	248	8	519984 184102
289	<b>Points of Interest - Commercial Services</b> Name: We Clear Junk Location: Unit 5 Bridge Park, Harrow Road, London, NW10 0RG Category: Recycling Services Class Code: Recycling, Reclamation and Disposal Positional Accuracy: Positioned to address or location	A13NW (NW)	248	8	519984 184102
290	<b>Points of Interest - Commercial Services</b> Name: S B P Car Wash Ltd Location: 16 Hillside, London, NW10 8BN Category: Personal, Consumer and other Services Class Code: Vehicle Cleaning Services Positional Accuracy: Positioned to address or location	A13NE (E)	200	8	520648 183916
291	<b>Points of Interest - Commercial Services</b> Name: Kuehne + Nagel Ltd Location: Unit F 6, Premier Park Road, London, NW10 7NZ Category: Transport, Storage and Delivery Class Code: Distribution and Haulage Positional Accuracy: Positioned to address or location	A8NW (SW)	320	8	520130 183570
292	<b>Points of Interest - Commercial Services</b> Name: Pentagon Glass Ltd Location: Unit 13 7, Premier Park Road, London, NW10 7NZ Category: Repair and Servicing Class Code: Vehicle Repair, Testing and Servicing Positional Accuracy: Positioned to address or location	A8NW (SW)	446	8	520091 183443
292	<b>Points of Interest - Commercial Services</b> Name: Topaz Detailing Location: Unit 15 7, Premier Park Road, London, NW10 7NZ Category: Repair and Servicing Class Code: Vehicle Repair, Testing and Servicing Positional Accuracy: Positioned to address or location	A8NW (SW)	463	8	520086 183425
292	<b>Points of Interest - Commercial Services</b> Name: Pagani Location: Unit 16 7, Premier Park Road, London, NW10 7NZ Category: Repair and Servicing Class Code: Vehicle Repair, Testing and Servicing Positional Accuracy: Positioned to address or location	A8NW (SW)	479	8	520088 183404
293	<b>Points of Interest - Commercial Services</b> Name: L & D Vehicle Movements Ltd Location: 21 Waxlow Road, London, NW10 7NU Category: Transport, Storage and Delivery Class Code: Distribution and Haulage Positional Accuracy: Positioned to address or location	A8NE (S)	458	8	520345 183328
294	<b>Points of Interest - Commercial Services</b> Name: Aquarius Autos Ltd Location: 1 Artesian Close, London, NW10 8RW Category: Repair and Servicing Class Code: Vehicle Repair, Testing and Servicing Positional Accuracy: Positioned to address or location	A19SW (NE)	466	8	520799 184264
294	<b>Points of Interest - Commercial Services</b> Name: S P Autos Location: 1 Artesian Close, London, NW10 8RW Category: Repair and Servicing Class Code: Vehicle Repair, Testing and Servicing Positional Accuracy: Positioned to address or location	A19SW (NE)	466	8	520799 184264
294	<b>Points of Interest - Commercial Services</b> Name: S P Autos Location: 1 Artesian Close, London, NW10 8RW Category: Repair and Servicing Class Code: Vehicle Repair, Testing and Servicing Positional Accuracy: Positioned to address or location	A19SW (NE)	466	8	520799 184264



Map ID	Details	Quadrant Reference (Compass Direction)	Estimated Distance From Site	Contact	NGR
295	<b>Points of Interest - Commercial Services</b> Name: Dawson News Plc Location: 2 Premier Park Road, London, NW10 7NZ Category: Transport, Storage and Delivery Class Code: Distribution and Haulage Positional Accuracy: Positioned to address or location	A7NE (SW)	533	8	519786 183572
295	<b>Points of Interest - Commercial Services</b> Name: Smiths News Plc Location: 2 Premier Park Road, London, NW10 7NZ Category: Transport, Storage and Delivery Class Code: Distribution and Haulage Positional Accuracy: Positioned to address or location	A7NE (SW)	533	8	519786 183572
296	<b>Points of Interest - Commercial Services</b> Name: H R Owens Ferrari & Maserati Service Location: Unit 12 Premier Park Road, London, NW10 7NZ Category: Repair and Servicing Class Code: Vehicle Repair, Testing and Servicing Positional Accuracy: Positioned to address or location	A8NW (SW)	539	8	520006 183390
296	<b>Points of Interest - Commercial Services</b> Name: Eterniti Automotive Ltd Location: 7 Premier Park Road, London, NW10 7NZ Category: Repair and Servicing Class Code: Vehicle Repair, Testing and Servicing Positional Accuracy: Positioned to address or location	A7NE (SW)	563	8	519969 183387
296	<b>Points of Interest - Commercial Services</b> Name: J F C UK Ltd Location: Unit 17 7, Premier Park Road, London, NW10 7NZ Category: Transport, Storage and Delivery Class Code: Distribution and Haulage Positional Accuracy: Positioned to address or location	A7NE (SW)	563	8	519969 183387
296	<b>Points of Interest - Commercial Services</b> Name: H R Owens Ferrari Location: Unit 12 Premier Park Road, London, NW10 7NZ Category: Repair and Servicing Class Code: Vehicle Repair, Testing and Servicing Positional Accuracy: Positioned to address or location	A8NW (SW)	579	8	520020 183330
297	<b>Points of Interest - Commercial Services</b> Name: Motorways Services Ltd Location: 31 Disraeli Road, London, NW10 7AX Category: Repair and Servicing Class Code: Vehicle Repair, Testing and Servicing Positional Accuracy: Positioned to address or location	A8SE (S)	580	8	520490 183214
297	<b>Points of Interest - Commercial Services</b> Name: The Park Royal Garage Location: 31 Disraeli Road, London, NW10 7AX Category: Repair and Servicing Class Code: Vehicle Repair, Testing and Servicing Positional Accuracy: Positioned to address or location	A8SE (S)	580	8	520490 183214
297	<b>Points of Interest - Commercial Services</b> Name: The Independent Dealer Network Ltd Location: 31 Disraeli Road, London, NW10 7AX Category: Repair and Servicing Class Code: Vehicle Repair, Testing and Servicing Positional Accuracy: Positioned to address or location	A8SE (S)	580	8	520490 183214
297	<b>Points of Interest - Commercial Services</b> Name: Park Royal Garage Location: 31 Disraeli Road, London, NW10 7AX Category: Repair and Servicing Class Code: Vehicle Repair, Testing and Servicing Positional Accuracy: Positioned to address or location	A8SE (S)	580	8	520489 183214
297	<b>Points of Interest - Commercial Services</b> Name: P R Fleet Services Ltd Location: Steele Road, London, NW10 7AR Category: Repair and Servicing Class Code: Vehicle Repair, Testing and Servicing Positional Accuracy: Positioned to address or location	A8SE (S)	603	8	520423 183182
297	<b>Points of Interest - Commercial Services</b> Name: P R Fleet Services Ltd Location: Steele Road, London, NW10 7AR Category: Repair and Servicing Class Code: Vehicle Repair, Testing and Servicing Positional Accuracy: Positioned to address or location	A8SE (S)	603	8	520422 183182

Map ID	Details	Quadrant Reference (Compass Direction)	Estimated Distance From Site	Contact	NGR
297	<b>Points of Interest - Commercial Services</b> Name: Rentokil Pest Control Location: 10 Oliver Business Park, Oliver Road, London, NW10 7JB Category: Contract Services Class Code: Pest and Vermin Control Positional Accuracy: Positioned to address or location	A8SE (S)	620	8	520347 183165
297	<b>Points of Interest - Commercial Services</b> Name: Rentokil Pest Control Location: 10 Oliver Business Pk, Oliver Rd, London, NW10 7JB Category: Contract Services Class Code: Pest and Vermin Control Positional Accuracy: Positioned to address or location	A8SE (S)	621	8	520346 183164
298	<b>Points of Interest - Commercial Services</b> Name: Metropolitan Fleet Services Location: Drakeglen House 35-36, Disraeli Road, London, NW10 7AX Category: Repair and Servicing Class Code: Vehicle Repair, Testing and Servicing Positional Accuracy: Positioned to address or location	A8SE (S)	635	8	520571 183178
298	<b>Points of Interest - Commercial Services</b> Name: Metropolitan Fleet Services Location: Drakeglen House 35-36, Disraeli Road, London, NW10 7AX Category: Repair and Servicing Class Code: Vehicle Repair, Testing and Servicing Positional Accuracy: Positioned to address or location	A8SE (S)	635	8	520571 183178
298	<b>Points of Interest - Commercial Services</b> Name: C E Moore Coachtrimmers Location: 37 Disraeli Road, London, NW10 7AX Category: Repair and Servicing Class Code: Vehicle Repair, Testing and Servicing Positional Accuracy: Positioned to address or location	A8SE (S)	649	8	520584 183168
298	<b>Points of Interest - Commercial Services</b> Name: C E Moore Location: 37 Disraeli Road, London, NW10 7AX Category: Repair and Servicing Class Code: Vehicle Repair, Testing and Servicing Positional Accuracy: Positioned to address or location	A8SE (S)	649	8	520584 183168
298	<b>Points of Interest - Commercial Services</b> Name: C E Moore Ltd Location: 37 Disraeli Road, London, NW10 7AX Category: Repair and Servicing Class Code: Vehicle Repair, Testing and Servicing Positional Accuracy: Positioned to address or location	A8SE (S)	649	8	520584 183168
298	<b>Points of Interest - Commercial Services</b> Name: Perand Autos Ltd Location: 25 Barretts Green Road, London, NW10 7AE Category: Repair and Servicing Class Code: Vehicle Repair, Testing and Servicing Positional Accuracy: Positioned to address or location	A8SE (S)	691	8	520586 183125
298	<b>Points of Interest - Commercial Services</b> Name: Perand Crash Repairs Ltd Location: 25 Barretts Green Road, London, NW10 7AE Category: Repair and Servicing Class Code: Vehicle Repair, Testing and Servicing Positional Accuracy: Positioned to address or location	A8SE (S)	691	8	520585 183124
298	<b>Points of Interest - Commercial Services</b> Name: Inter Press Corporation Ltd Location: 186 Acton Lane, London, NW10 7NH Category: Transport, Storage and Delivery Class Code: Distribution and Haulage Positional Accuracy: Positioned to address or location	A8SE (S)	761	8	520635 183067
299	<b>Points of Interest - Commercial Services</b> Name: Whitneys of Willesden Location: 5 Steele Road, London, NW10 7AR Category: Repair and Servicing Class Code: Vehicle Repair, Testing and Servicing Positional Accuracy: Positioned to address or location	A8SE (S)	644	8	520442 183143
299	<b>Points of Interest - Commercial Services</b> Name: Whitney's of Willesden Crash Repairs Location: 5 Steele Road, London, NW10 7AR Category: Repair and Servicing Class Code: Vehicle Repair, Testing and Servicing Positional Accuracy: Positioned to address or location	A8SE (S)	644	8	520442 183143

Map ID	Details	Quadrant Reference (Compass Direction)	Estimated Distance From Site	Contact	NGR
299	<b>Points of Interest - Commercial Services</b> Name: Thomson Motors Location: 28 Disraeli Road, London, NW10 7AX Category: Repair and Servicing Class Code: Vehicle Repair, Testing and Servicing Positional Accuracy: Positioned to address or location	A8SE (S)	645	8	520526 183156
299	<b>Points of Interest - Commercial Services</b> Name: Whitneys of Willesden Location: 5 Steele Road, London, NW10 7AR Category: Repair and Servicing Class Code: Vehicle Repair, Testing and Servicing Positional Accuracy: Positioned to address or location	A8SE (S)	645	8	520441 183142
299	<b>Points of Interest - Commercial Services</b> Name: Thomson Motors Location: 28 Disraeli Road, London, NW10 7AX Category: Repair and Servicing Class Code: Vehicle Repair, Testing and Servicing Positional Accuracy: Positioned to address or location	A8SE (S)	646	8	520526 183155
299	<b>Points of Interest - Commercial Services</b> Name: Tony Fowkes Location: 18 Corby Road, London, NW10 7AH Category: Repair and Servicing Class Code: Vehicle Repair, Testing and Servicing Positional Accuracy: Positioned to address or location	A8SE (S)	656	8	520519 183142
299	<b>Points of Interest - Commercial Services</b> Name: B & M Motors Location: Steele Road, London, NW10 7AS Category: Repair and Servicing Class Code: Vehicle Repair, Testing and Servicing Positional Accuracy: Positioned to address or location	A8SE (S)	656	8	520490 183137
299	<b>Points of Interest - Commercial Services</b> Name: B & M Motors Location: 13 Steele Rd, London, NW10 7AS Category: Repair and Servicing Class Code: Vehicle Repair, Testing and Servicing Positional Accuracy: Positioned to address or location	A8SE (S)	657	8	520490 183136
299	<b>Points of Interest - Commercial Services</b> Name: Tony Fowkes Autos Location: 18 Corby Road, London, NW10 7AH Category: Repair and Servicing Class Code: Vehicle Repair, Testing and Servicing Positional Accuracy: Positioned to address or location	A8SE (S)	657	8	520518 183142
299	<b>Points of Interest - Commercial Services</b> Name: A B M Motors Ltd Location: 19 Corby Road, London, NW10 7AH Category: Repair and Servicing Class Code: Vehicle Repair, Testing and Servicing Positional Accuracy: Positioned to address or location	A8SE (S)	666	8	520512 183131
299	<b>Points of Interest - Commercial Services</b> Name: A B M Motors Ltd Location: 19 Corby Road, London, NW10 7AH Category: Repair and Servicing Class Code: Vehicle Repair, Testing and Servicing Positional Accuracy: Positioned to address or location	A8SE (S)	666	8	520512 183131
299	<b>Points of Interest - Commercial Services</b> Name: Allen Autos Location: 4-16 Disraeli Road, London, NW10 7AX Category: Repair and Servicing Class Code: Vehicle Repair, Testing and Servicing Positional Accuracy: Positioned to address or location	A8SE (S)	673	8	520556 183134
299	<b>Points of Interest - Commercial Services</b> Name: Allen Autos Location: 4-16 Disraeli Road, London, NW10 7AX Category: Repair and Servicing Class Code: Vehicle Repair, Testing and Servicing Positional Accuracy: Positioned to address or location	A8SE (S)	673	8	520555 183134
299	<b>Points of Interest - Commercial Services</b> Name: Auto Flex Location: 15 Steele Road, London, NW10 7AS Category: Repair and Servicing Class Code: Vehicle Repair, Testing and Servicing Positional Accuracy: Positioned to address or location	A8SE (S)	677	8	520484 183115

Map ID	Details	Quadrant Reference (Compass Direction)	Estimated Distance From Site	Contact	NGR
299	<b>Points of Interest - Commercial Services</b> Name: Autoflex London Ltd Location: 15 Steele Road, London, NW10 7AS Category: Repair and Servicing Class Code: Vehicle Repair, Testing and Servicing Positional Accuracy: Positioned to address or location	A8SE (S)	677	8	520484 183115
299	<b>Points of Interest - Commercial Services</b> Name: Autoflex Ltd Location: 15 Steele Road, London, NW10 7AS Category: Repair and Servicing Class Code: Vehicle Repair, Testing and Servicing Positional Accuracy: Positioned to address or location	A8SE (S)	677	8	520484 183115
299	<b>Points of Interest - Commercial Services</b> Name: Auto Motors Location: 15 Steele Road, London, NW10 7AS Category: Repair and Servicing Class Code: Vehicle Repair, Testing and Servicing Positional Accuracy: Positioned to address or location	A8SE (S)	677	8	520484 183115
299	<b>Points of Interest - Commercial Services</b> Name: All Car Needs Location: 15 Steele Road, London, NW10 7AS Category: Repair and Servicing Class Code: Vehicle Repair, Testing and Servicing Positional Accuracy: Positioned to address or location	A8SE (S)	678	8	520484 183114
299	<b>Points of Interest - Commercial Services</b> Name: Craft Cars Location: 2-3 Corby Road, London, NW10 7AH Category: Repair and Servicing Class Code: Vehicle Repair, Testing and Servicing Positional Accuracy: Positioned to address or location	A8SE (S)	698	8	520542 183105
299	<b>Points of Interest - Commercial Services</b> Name: Lima Autocentre Location: Unit 2-3 Corby Road, London, NW10 7AH Category: Repair and Servicing Class Code: Vehicle Repair, Testing and Servicing Positional Accuracy: Positioned to address or location	A8SE (S)	699	8	520541 183104
299	<b>Points of Interest - Commercial Services</b> Name: L I M A Autocentre Ltd Location: 21 Barretts Green Road, London, NW10 7AE Category: Repair and Servicing Class Code: Vehicle Repair, Testing and Servicing Positional Accuracy: Positioned to address or location	A8SE (S)	701	8	520549 183104
299	<b>Points of Interest - Commercial Services</b> Name: Lyons Bros Ltd Location: 21 Barretts Green Road, London, NW10 7AE Category: Repair and Servicing Class Code: Vehicle Repair, Testing and Servicing Positional Accuracy: Positioned to address or location	A8SE (S)	701	8	520549 183104
299	<b>Points of Interest - Commercial Services</b> Name: Lyons Bros Ltd Location: 21 Barretts Green Road, London, NW10 7AE Category: Repair and Servicing Class Code: Vehicle Repair, Testing and Servicing Positional Accuracy: Positioned to address or location	A8SE (S)	701	8	520549 183104
299	<b>Points of Interest - Commercial Services</b> Name: Park Royal M O T Centre Location: 21 Barretts Green Road, London, NW10 7AE Category: Repair and Servicing Class Code: Vehicle Repair, Testing and Servicing Positional Accuracy: Positioned to address or location	A8SE (S)	702	8	520549 183103
300	<b>Points of Interest - Commercial Services</b> Name: N V M Motorworks Ltd Location: Unit 3 5, Premier Park Road, London, NW10 7NZ Category: Repair and Servicing Class Code: Vehicle Repair, Testing and Servicing Positional Accuracy: Positioned to address or location	A7NE (SW)	652	8	519877 183344
301	<b>Points of Interest - Commercial Services</b> Name: Fastrack Motors Location: Ace Corner, North Circular Road, London, NW10 7UD Category: Repair and Servicing Class Code: Vehicle Repair, Testing and Servicing Positional Accuracy: Positioned to address or location	A12SW (W)	655	8	519529 183896



Map ID	Details	Quadrant Reference (Compass Direction)	Estimated Distance From Site	Contact	NGR
301	<b>Points of Interest - Commercial Services</b> Name: G C S Diagnostics Location: Ace Corner, North Circular Road, London, NW10 7UD Category: Repair and Servicing Class Code: Vehicle Repair, Testing and Servicing Positional Accuracy: Positioned to address or location	A12SW (W)	655	8	519529 183896
301	<b>Points of Interest - Commercial Services</b> Name: Crash Repair Location: Ace Corner, North Circular Road, London, NW10 7UD Category: Repair and Servicing Class Code: Vehicle Repair, Testing and Servicing Positional Accuracy: Positioned to address or location	A12SW (W)	655	8	519529 183896
301	<b>Points of Interest - Commercial Services</b> Name: A1 Crash Repair Location: Ace Corner, North Circular Rd, London, NW10 7UD Category: Repair and Servicing Class Code: Vehicle Repair, Testing and Servicing Positional Accuracy: Positioned to address or location	A12SW (W)	656	8	519528 183896
302	<b>Points of Interest - Commercial Services</b> Name: Craven Park Service Station Location: 2 Church Road, London, NW10 9PX Category: Personal, Consumer and other Services Class Code: Vehicle Cleaning Services Positional Accuracy: Positioned to address or location	A14NE (E)	706	8	521152 184042
302	<b>Points of Interest - Commercial Services</b> Name: Car Wash Location: 2 Church Road, London, NW10 9PX Category: Personal, Consumer and other Services Class Code: Vehicle Cleaning Services Positional Accuracy: Positioned to address or location	A14NE (E)	706	8	521152 184043
303	<b>Points of Interest - Commercial Services</b> Name: Park Royal Service Station Location: Abbey Road, Park Royal, London, NW10 7UL Category: Personal, Consumer and other Services Class Code: Vehicle Cleaning Services Positional Accuracy: Positioned to address or location	A7NW (SW)	708	8	519587 183546
303	<b>Points of Interest - Commercial Services</b> Name: Car Wash Location: Abbey Road, Park Royal, London, Greater London, NW10 7UL Category: Personal, Consumer and other Services Class Code: Vehicle Cleaning Services Positional Accuracy: Positioned to address or location	A12SW (SW)	718	8	519556 183578
304	<b>Points of Interest - Commercial Services</b> Name: N & D Motors Location: The Old sub Station, Acton Lane, London, NW10 8UR Category: Repair and Servicing Class Code: Vehicle Repair, Testing and Servicing Positional Accuracy: Positioned to address or location	A9NE (SE)	741	8	521040 183444
304	<b>Points of Interest - Commercial Services</b> Name: N & D Motors Location: The Old sub Station, Acton Lane, London, NW10 8UR Category: Repair and Servicing Class Code: Vehicle Repair, Testing and Servicing Positional Accuracy: Positioned to address or location	A9NE (SE)	741	8	521040 183443
305	<b>Points of Interest - Commercial Services</b> Name: Solutions Group UK Plc Location: Unit 701a Tudor Estate, Abbey Road, London, NW10 7UY Category: Transport, Storage and Delivery Class Code: Distribution and Haulage Positional Accuracy: Positioned to address or location	A7NE (SW)	754	8	519660 183385
306	<b>Points of Interest - Commercial Services</b> Name: Anglo Pacific International Plc Location: 5-9 Willen Field Road, London, NW10 7BQ Category: Transport, Storage and Delivery Class Code: Distribution and Haulage Positional Accuracy: Positioned to address or location	A8SW (S)	778	8	520066 183072
307	<b>Points of Interest - Commercial Services</b> Name: Tobia Teff UK Ltd Location: 67-68 Lilburne Walk, London, NW10 0TW Category: Transport, Storage and Delivery Class Code: Distribution and Haulage Positional Accuracy: Positioned to address or location	A18NW (N)	790	8	520302 184829

Map ID	Details	Quadrant Reference (Compass Direction)	Estimated Distance From Site	Contact	NGR
308	<b>Points of Interest - Commercial Services</b> Name: Lees BMW Location: Abbey Works, Wycombe Road, Wembley, HA0 1RH Category: Repair and Servicing Class Code: Vehicle Repair, Testing and Servicing Positional Accuracy: Positioned to address or location	A12SW (W)	801	8	519394 183792
308	<b>Points of Interest - Commercial Services</b> Name: A S Motors Location: Unit 2 Abbey Works, Wycombe Road, Wembley, HA0 Category: Repair and Servicing Class Code: Vehicle Repair, Testing and Servicing Positional Accuracy: Positioned to address or location	A12SW (W)	802	8	519393 183792
308	<b>Points of Interest - Commercial Services</b> Name: Epicure Number 2 Ltd Location: 3 Wycombe Road, Wembley, HA0 Category: Recycling Services Class Code: Recycling, Reclamation and Disposal Positional Accuracy: Positioned to address or location	A12SW (W)	807	8	519378 183864
309	<b>Points of Interest - Commercial Services</b> Name: Fresh Olive Co of Provence Ltd Location: 7 Barretts Green Road, London, NW10 7AE Category: Transport, Storage and Delivery Class Code: Distribution and Haulage Positional Accuracy: Positioned to address or location	A8SE (S)	806	8	520520 182990
309	<b>Points of Interest - Commercial Services</b> Name: Best Price Location: 208 Acton Lane, London, NW10 7NH Category: Repair and Servicing Class Code: Vehicle Repair, Testing and Servicing Positional Accuracy: Positioned to address or location	A8SE (S)	812	8	520553 182990
309	<b>Points of Interest - Commercial Services</b> Name: W K Engineering Ltd Location: 208 Acton Lane, London, NW10 7NH Category: Repair and Servicing Class Code: Vehicle Repair, Testing and Servicing Positional Accuracy: Positioned to address or location	A8SE (S)	812	8	520553 182990
309	<b>Points of Interest - Commercial Services</b> Name: Best Price Car Bodywork Location: 208 Acton Lane, London, NW10 7NH Category: Repair and Servicing Class Code: Vehicle Repair, Testing and Servicing Positional Accuracy: Positioned to address or location	A8SE (S)	812	8	520552 182990
309	<b>Points of Interest - Commercial Services</b> Name: D S R Motors Location: 208 Acton Lane, London, NW10 7NH Category: Repair and Servicing Class Code: Vehicle Repair, Testing and Servicing Positional Accuracy: Positioned to address or location	A8SE (S)	828	8	520559 182975
309	<b>Points of Interest - Commercial Services</b> Name: Portman Ltd Location: 212 Acton Lane, London, NW10 7NH Category: Repair and Servicing Class Code: Vehicle Repair, Testing and Servicing Positional Accuracy: Positioned to address or location	A8SE (S)	828	8	520538 182971
309	<b>Points of Interest - Commercial Services</b> Name: Portman Garages Park Royal Ltd Location: 212 Acton Lane, London, NW10 7NH Category: Repair and Servicing Class Code: Vehicle Repair, Testing and Servicing Positional Accuracy: Positioned to address or location	A8SE (S)	829	8	520538 182970
310	<b>Points of Interest - Commercial Services</b> Name: Tyres Part - Worn Location: Portacabin 2, Wycombe Road, Wembley, HA0 1RH Category: Repair and Servicing Class Code: Vehicle Repair, Testing and Servicing Positional Accuracy: Positioned to address or location	A12SW (W)	828	8	519357 183880
311	<b>Points of Interest - Commercial Services</b> Name: Bishopsgate Specialist Installations Location: 139-141 Acton Lane, London, NW10 7PB Category: Transport, Storage and Delivery Class Code: Distribution and Haulage Positional Accuracy: Positioned to address or location	A9SW (SE)	828	8	520731 183034

Map ID	Details	Quadrant Reference (Compass Direction)	Estimated Distance From Site	Contact	NGR
311	<b>Points of Interest - Commercial Services</b> Name: McGregor Sloan Fine Artist Packers Shippers Location: 139-141 Acton Lane, London, NW10 7PB Category: Transport, Storage and Delivery Class Code: Distribution and Haulage Positional Accuracy: Positioned to address or location	A9SW (SE)	828	8	520731 183034
312	<b>Points of Interest - Commercial Services</b> Name: Advanced Australian Shipping Location: 15-17 Commercial Way, Abbey Road, London, NW10 7XF Category: Transport, Storage and Delivery Class Code: Distribution and Haulage Positional Accuracy: Positioned to address or location	A7SE (S)	847	8	519963 183046
312	<b>Points of Interest - Commercial Services</b> Name: Larkstock Soft Drinks Location: 15 Commercial Way, Abbey Road, London, Greater London, NW10 7XF Category: Transport, Storage and Delivery Class Code: Distribution and Haulage Positional Accuracy: Positioned to address or location	A7SE (S)	848	8	519962 183046
313	<b>Points of Interest - Commercial Services</b> Name: A & A Wholesale Retail Shop Location: 66a Nicoll Road, London, NW10 9AS Category: Transport, Storage and Delivery Class Code: Distribution and Haulage Positional Accuracy: Positioned to address or location	A14SE (E)	849	8	521268 183722
313	<b>Points of Interest - Commercial Services</b> Name: Inter Island Shipping & Travel Ltd Location: 64 Nicoll Road, London, NW10 9AS Category: Transport, Storage and Delivery Class Code: Distribution and Haulage Positional Accuracy: Positioned to address or location	A14SE (E)	855	8	521272 183716
313	<b>Points of Interest - Commercial Services</b> Name: G Jackson Location: St. Thomas's Road, London, NW10 4AH Category: Repair and Servicing Class Code: Vehicle Repair, Testing and Servicing Positional Accuracy: Positioned to address or location	A14SE (E)	862	8	521295 183776
313	<b>Points of Interest - Commercial Services</b> Name: G Jackson Location: St. Thomas's Road, London, NW10 4AH Category: Repair and Servicing Class Code: Vehicle Repair, Testing and Servicing Positional Accuracy: Positioned to address or location	A14SE (E)	862	8	521295 183776
313	<b>Points of Interest - Commercial Services</b> Name: St Thomas Auto Repairs Location: 1c St. Thomas's Road, London, NW10 4AH Category: Repair and Servicing Class Code: Vehicle Repair, Testing and Servicing Positional Accuracy: Positioned to address or location	A14SE (E)	863	8	521295 183774
314	<b>Points of Interest - Commercial Services</b> Name: Globe Imports Location: Suite 47 Trinity House, Heather Park Drive, Wembley, HA0 1SU Category: Transport, Storage and Delivery Class Code: Distribution and Haulage Positional Accuracy: Positioned to address or location	A12NW (W)	883	8	519311 184066
315	<b>Points of Interest - Commercial Services</b> Name: RAC Auto Windscreens Location: Unit 10 Hanover West Industrial Estate, Acton Lane, London, NW10 7NB Category: Repair and Servicing Class Code: Vehicle Repair, Testing and Servicing Positional Accuracy: Positioned to address or location	A3NE (S)	909	8	520522 182886
315	<b>Points of Interest - Commercial Services</b> Name: Halfords Autocentre Location: Unit 10 Hanover West Industrial Estate, Acton Lane, London, NW10 7NB Category: Repair and Servicing Class Code: Vehicle Repair, Testing and Servicing Positional Accuracy: Positioned to address or location	A3NE (S)	910	8	520521 182885
316	<b>Points of Interest - Commercial Services</b> Name: R G M Consultants Ltd Location: 149 Brentfield Road, London, NW10 8HA Category: Transport, Storage and Delivery Class Code: Distribution and Haulage Positional Accuracy: Positioned to address or location	A19NW (N)	911	8	520665 184853

Map ID	Details	Quadrant Reference (Compass Direction)	Estimated Distance From Site	Contact	NGR
317	<b>Points of Interest - Commercial Services</b> Name: Edwards Removals Location: Unit 724 Tudor Estate, Abbey Road, London, NW10 7UN Category: Transport, Storage and Delivery Class Code: Distribution and Haulage Positional Accuracy: Positioned to address or location	A7NW (SW)	929	8	519537 183261
318	<b>Points of Interest - Commercial Services</b> Name: R Dempsey Location: 29 Bovingdon Avenue, Wembley, HA9 6DH Category: Transport, Storage and Delivery Class Code: Distribution and Haulage Positional Accuracy: Positioned to address or location	A17SW (NW)	940	8	519427 184520
319	<b>Points of Interest - Commercial Services</b> Name: Apex Distribution Ltd Location: 7c Eldon Way, London, NW10 7QX Category: Transport, Storage and Delivery Class Code: Distribution and Haulage Positional Accuracy: Positioned to address or location	A7SE (SW)	987	8	519663 183086
319	<b>Points of Interest - Commercial Services</b> Name: Park Royal Car Wash Location: Unimix House, Abbey Road, London, NW10 7TR Category: Personal, Consumer and other Services Class Code: Vehicle Cleaning Services Positional Accuracy: Positioned to address or location	A7SE (SW)	990	8	519728 183034
319	<b>Points of Interest - Commercial Services</b> Name: A B H Motors Location: Suite 21a Unimix House, Abbey Road, London, NW10 7TR Category: Repair and Servicing Class Code: Vehicle Repair, Testing and Servicing Positional Accuracy: Positioned to address or location	A7SE (SW)	990	8	519728 183034
319	<b>Points of Interest - Commercial Services</b> Name: Golden Wheels Motorcycles Location: Abbey Road, London, NW10 7TR Category: Repair and Servicing Class Code: Vehicle Repair, Testing and Servicing Positional Accuracy: Positioned to address or location	A7SE (SW)	990	8	519728 183034
319	<b>Points of Interest - Commercial Services</b> Name: The Symbol Technology Ltd Location: Abbey Road, London, NW10 7TR Category: Repair and Servicing Class Code: Vehicle Repair, Testing and Servicing Positional Accuracy: Positioned to address or location	A7SE (SW)	992	8	519724 183035
319	<b>Points of Interest - Commercial Services</b> Name: Gowing & Pursey Location: 100 Twyford Abbey Road, London, NW10 7HP Category: Recycling Services Class Code: Recycling, Reclamation and Disposal Positional Accuracy: Positioned to address or location	A7SW (SW)	998	8	519587 183128
320	<b>Points of Interest - Commercial Services</b> Name: Autotec Location: 58 Craven Park Road, London, NW10 4AE Category: Repair and Servicing Class Code: Vehicle Repair, Testing and Servicing Positional Accuracy: Positioned to address or location	A15SW (E)	994	8	521413 183702
320	<b>Points of Interest - Commercial Services</b> Name: Autotec Location: 58 Craven Park Road, London, NW10 4AE Category: Repair and Servicing Class Code: Vehicle Repair, Testing and Servicing Positional Accuracy: Positioned to address or location	A15SW (E)	994	8	521412 183701
321	<b>Points of Interest - Commercial Services</b> Name: Goldenwheel Location: Abbey Road, London, NW10 7TR Category: Repair and Servicing Class Code: Vehicle Repair, Testing and Servicing Positional Accuracy: Positioned to address or location	A7SE (SW)	998	8	519732 183022
322	<b>Points of Interest - Education and Health</b> Name: Central Middlesex Hospital Location: Acton Lane, London, NW10 7NS Category: Health Practitioners and Establishments Class Code: Accident & Emergency Department Positional Accuracy: Positioned to address or location	A3NW (S)	989	8	520113 182831



Map ID	Details	Quadrant Reference (Compass Direction)	Estimated Distance From Site	Contact	NGR
322	<b>Points of Interest - Education and Health</b> Name: Central Middlesex Hospital Location: Acton Lane, London, NW10 7NS Category: Health Practitioners and Establishments Class Code: Hospitals Positional Accuracy: Positioned to address or location	A3NW (S)	989	8	520113 182831
322	<b>Points of Interest - Education and Health</b> Name: Central Middlesex Hospital Location: Acton Lane, London, NW10 7NS Category: Health Practitioners and Establishments Class Code: Accident & Emergency Department Positional Accuracy: Positioned to address or location	A3NW (S)	990	8	520113 182831
323	<b>Points of Interest - Manufacturing and Production</b> Name: Favour & Grace Ltd Location: 131 Hillside, London, NW10 8LJ Category: Extractive Industries Class Code: Oil and Gas Extraction, Refinery and Product Manufacture Positional Accuracy: Positioned to address or location	A13NE (NE)	23	8	520380 183976
324	<b>Points of Interest - Manufacturing and Production</b> Name: Townsend Industrial Estate Location: NW10 Category: Industrial Features Class Code: Business Parks and Industrial Estates Positional Accuracy: Positioned to an adjacent address or location	A8NE (S)	347	8	520332 183440
324	<b>Points of Interest - Manufacturing and Production</b> Name: Townsend Industrial Estate Location: NW10 Category: Industrial Features Class Code: Business Parks and Industrial Estates Positional Accuracy: Positioned to an adjacent address or location	A8NE (S)	365	8	520325 183423
325	<b>Points of Interest - Manufacturing and Production</b> Name: Tank Location: NW10 Category: Industrial Features Class Code: Tanks (Generic) Positional Accuracy: Positioned to an adjacent address or location	A12NE (NW)	402	8	519830 184135
326	<b>Points of Interest - Manufacturing and Production</b> Name: Gormley (Marble Specialists) Ltd Location: Gormley House, Waxlow Road, London, NW10 7NU Category: Extractive Industries Class Code: Stone Quarrying and Preparation Positional Accuracy: Positioned to address or location	A8NE (S)	458	8	520345 183328
327	<b>Points of Interest - Manufacturing and Production</b> Name: Factory Location: Not Supplied Category: Industrial Features Class Code: Unspecified Works Or Factories Positional Accuracy: Positioned to an adjacent address or location	A8NW (SW)	485	8	520076 183405
328	<b>Points of Interest - Manufacturing and Production</b> Name: Tank Location: NW10 Category: Industrial Features Class Code: Tanks (Generic) Positional Accuracy: Positioned to an adjacent address or location	A8NW (S)	489	8	520208 183326
329	<b>Points of Interest - Manufacturing and Production</b> Name: Targetspace Location: Wembley Point 1, Harrow Road, Wembley, HA9 6DE Category: Industrial Features Class Code: Business Parks and Industrial Estates Positional Accuracy: Positioned to address or location	A17SE (NW)	502	8	519790 184274
329	<b>Points of Interest - Manufacturing and Production</b> Name: Targetspace Location: Wembley Point 1, Harrow Road, Wembley, HA9 6DE Category: Industrial Features Class Code: Business Parks and Industrial Estates Positional Accuracy: Positioned to address or location	A17SE (NW)	502	8	519790 184274
330	<b>Points of Interest - Manufacturing and Production</b> Name: Industrial Estate Location: NW10 Category: Industrial Features Class Code: Business Parks and Industrial Estates Positional Accuracy: Positioned to an adjacent address or location	A19SW (NE)	536	8	520866 184294

Map ID	Details	Quadrant Reference (Compass Direction)	Estimated Distance From Site	Contact	NGR
330	<b>Points of Interest - Manufacturing and Production</b> Name: Works Location: Not Supplied Category: Industrial Features Class Code: Unspecified Works Or Factories Positional Accuracy: Positioned to an adjacent address or location	A19SW (NE)	615	8	520952 184311
330	<b>Points of Interest - Manufacturing and Production</b> Name: Works Location: NW10 Category: Industrial Features Class Code: Unspecified Works Or Factories Positional Accuracy: Positioned to an adjacent address or location	A19SW (NE)	615	8	520952 184311
331	<b>Points of Interest - Manufacturing and Production</b> Name: Factory Location: Not Supplied Category: Industrial Features Class Code: Unspecified Works Or Factories Positional Accuracy: Positioned to an adjacent address or location	A7NE (SW)	538	8	519966 183420
332	<b>Points of Interest - Manufacturing and Production</b> Name: Works Location: Not Supplied Category: Industrial Features Class Code: Unspecified Works Or Factories Positional Accuracy: Positioned to an adjacent address or location	A9NW (SE)	563	8	520859 183486
332	<b>Points of Interest - Manufacturing and Production</b> Name: Works Location: Not Supplied Category: Industrial Features Class Code: Unspecified Works Or Factories Positional Accuracy: Positioned to an adjacent address or location	A9NW (SE)	602	8	520876 183441
333	<b>Points of Interest - Manufacturing and Production</b> Name: Factory Location: Not Supplied Category: Industrial Features Class Code: Unspecified Works Or Factories Positional Accuracy: Positioned to an adjacent address or location	A9NW (SE)	569	8	520688 183305
333	<b>Points of Interest - Manufacturing and Production</b> Name: Factory Location: NW10 Category: Industrial Features Class Code: Unspecified Works Or Factories Positional Accuracy: Positioned to address or location	A9NW (SE)	572	8	520696 183307
334	<b>Points of Interest - Manufacturing and Production</b> Name: Works Location: NW10 Category: Industrial Features Class Code: Unspecified Works Or Factories Positional Accuracy: Positioned to an adjacent address or location	A8SE (S)	578	8	520465 183212
334	<b>Points of Interest - Manufacturing and Production</b> Name: Works Location: Not Supplied Category: Industrial Features Class Code: Unspecified Works Or Factories Positional Accuracy: Positioned to an adjacent address or location	A8SE (S)	579	8	520465 183211
334	<b>Points of Interest - Manufacturing and Production</b> Name: Works Location: NW10 Category: Industrial Features Class Code: Unspecified Works Or Factories Positional Accuracy: Positioned to an adjacent address or location	A8SE (S)	604	8	520420 183181
334	<b>Points of Interest - Manufacturing and Production</b> Name: Works Location: Not Supplied Category: Industrial Features Class Code: Unspecified Works Or Factories Positional Accuracy: Positioned to an adjacent address or location	A8SE (S)	622	8	520476 183169
334	<b>Points of Interest - Manufacturing and Production</b> Name: Works Location: NW10 Category: Industrial Features Class Code: Unspecified Works Or Factories Positional Accuracy: Positioned to an adjacent address or location	A8SE (S)	622	8	520476 183169

Map ID	Details	Quadrant Reference (Compass Direction)	Estimated Distance From Site	Contact	NGR
334	<b>Points of Interest - Manufacturing and Production</b> Name: Works Location: Not Supplied Category: Industrial Features Class Code: Unspecified Works Or Factories Positional Accuracy: Positioned to an adjacent address or location	A8SE (S)	627	8	520431 183159
334	<b>Points of Interest - Manufacturing and Production</b> Name: Works Location: NW10 Category: Industrial Features Class Code: Unspecified Works Or Factories Positional Accuracy: Positioned to an adjacent address or location	A8SE (S)	627	8	520427 183159
334	<b>Points of Interest - Manufacturing and Production</b> Name: Works Location: NW10 Category: Industrial Features Class Code: Unspecified Works Or Factories Positional Accuracy: Positioned to an adjacent address or location	A8SE (S)	650	8	520482 183142
334	<b>Points of Interest - Manufacturing and Production</b> Name: Works Location: Not Supplied Category: Industrial Features Class Code: Unspecified Works Or Factories Positional Accuracy: Positioned to an adjacent address or location	A8SE (S)	659	8	520440 183128
334	<b>Points of Interest - Manufacturing and Production</b> Name: Works Location: NW10 Category: Industrial Features Class Code: Unspecified Works Or Factories Positional Accuracy: Positioned to an adjacent address or location	A8SE (S)	659	8	520436 183127
335	<b>Points of Interest - Manufacturing and Production</b> Name: Tank Location: NW10 Category: Industrial Features Class Code: Tanks (Generic) Positional Accuracy: Positioned to address or location	A8SW (S)	597	8	520145 183235
335	<b>Points of Interest - Manufacturing and Production</b> Name: Works Location: NW10 Category: Industrial Features Class Code: Unspecified Works Or Factories Positional Accuracy: Positioned to an adjacent address or location	A8NW (S)	617	8	520088 183240
336	<b>Points of Interest - Manufacturing and Production</b> Name: Oliver Business Park Location: NW10 Category: Industrial Features Class Code: Business Parks and Industrial Estates Positional Accuracy: Positioned to an adjacent address or location	A8SE (S)	604	8	520332 183182
336	<b>Points of Interest - Manufacturing and Production</b> Name: Oliver Business Park Location: NW10 Category: Industrial Features Class Code: Business Parks and Industrial Estates Positional Accuracy: Positioned to an adjacent address or location	A8SW (S)	605	8	520315 183182
337	<b>Points of Interest - Manufacturing and Production</b> Name: Tanks Location: NW10 Category: Industrial Features Class Code: Tanks (Generic) Positional Accuracy: Positioned to an adjacent address or location	A9NW (SE)	621	8	520796 183323
338	<b>Points of Interest - Manufacturing and Production</b> Name: Centrus Business Park Location: NW10 Category: Industrial Features Class Code: Business Parks and Industrial Estates Positional Accuracy: Positioned to an adjacent address or location	A8SE (SE)	624	8	520644 183219
339	<b>Points of Interest - Manufacturing and Production</b> Name: Prestige Marble Location: Communication House 38, Disraeli Road, London, NW10 7AX Category: Extractive Industries Class Code: Stone Quarrying and Preparation Positional Accuracy: Positioned to address or location	A8SE (S)	656	8	520602 183167

Map ID	Details	Quadrant Reference (Compass Direction)	Estimated Distance From Site	Contact	NGR
339	<b>Points of Interest - Manufacturing and Production</b> Name: Works Location: Not Supplied Category: Industrial Features Class Code: Unspecified Works Or Factories Positional Accuracy: Positioned to an adjacent address or location	A8SE (S)	671	8	520565 183139
339	<b>Points of Interest - Manufacturing and Production</b> Name: Works Location: NW10 Category: Industrial Features Class Code: Unspecified Works Or Factories Positional Accuracy: Positioned to an adjacent address or location	A8SE (S)	671	8	520565 183139
340	<b>Points of Interest - Manufacturing and Production</b> Name: Works Location: Not Supplied Category: Industrial Features Class Code: Unspecified Works Or Factories Positional Accuracy: Positioned to an adjacent address or location	A12SW (W)	678	8	519505 183912
340	<b>Points of Interest - Manufacturing and Production</b> Name: Works Location: HA0 Category: Industrial Features Class Code: Unspecified Works Or Factories Positional Accuracy: Positioned to an adjacent address or location	A12SW (W)	678	8	519505 183911
340	<b>Points of Interest - Manufacturing and Production</b> Name: Tank Location: HA0 Category: Industrial Features Class Code: Tanks (Generic) Positional Accuracy: Positioned to an adjacent address or location	A12SW (W)	716	8	519471 183849
341	<b>Points of Interest - Manufacturing and Production</b> Name: Tank Location: NW10 Category: Industrial Features Class Code: Tanks (Generic) Positional Accuracy: Positioned to an adjacent address or location	A9SW (SE)	693	8	520723 183182
341	<b>Points of Interest - Manufacturing and Production</b> Name: Works Location: Not Supplied Category: Industrial Features Class Code: Unspecified Works Or Factories Positional Accuracy: Positioned to an adjacent address or location	A9SW (SE)	741	8	520694 183113
341	<b>Points of Interest - Manufacturing and Production</b> Name: Works Location: NW10 Category: Industrial Features Class Code: Unspecified Works Or Factories Positional Accuracy: Positioned to an adjacent address or location	A9SW (SE)	741	8	520694 183113
341	<b>Points of Interest - Manufacturing and Production</b> Name: Works Location: Not Supplied Category: Industrial Features Class Code: Unspecified Works Or Factories Positional Accuracy: Positioned to an adjacent address or location	A9SW (S)	748	8	520656 183089
341	<b>Points of Interest - Manufacturing and Production</b> Name: Works Location: NW10 Category: Industrial Features Class Code: Unspecified Works Or Factories Positional Accuracy: Positioned to an adjacent address or location	A9SW (S)	748	8	520657 183089
342	<b>Points of Interest - Manufacturing and Production</b> Name: Taylor's Lane Power Station (Willesden) Location: NW10 Category: Industrial Features Class Code: Energy Production Positional Accuracy: Positioned to address or location	A19SW (NE)	694	8	520917 184468
342	<b>Points of Interest - Manufacturing and Production</b> Name: Taylor's Lane Power Station (Willesden) Location: NW10 Category: Industrial Features Class Code: Energy Production Positional Accuracy: Positioned to an adjacent address or location	A19SW (NE)	701	8	520921 184474



Map ID	Details	Quadrant Reference (Compass Direction)	Estimated Distance From Site	Contact	NGR
342	<b>Points of Interest - Manufacturing and Production</b> Name: Tank Location: NW10 Category: Industrial Features Class Code: Tanks (Generic) Positional Accuracy: Positioned to an adjacent address or location	A19SW (NE)	723	8	520990 184436
342	<b>Points of Interest - Manufacturing and Production</b> Name: Tank Location: NW10 Category: Industrial Features Class Code: Tanks (Generic) Positional Accuracy: Positioned to address or location	A19SE (NE)	730	8	521016 184417
342	<b>Points of Interest - Manufacturing and Production</b> Name: Tank Location: NW10 Category: Industrial Features Class Code: Tanks (Generic) Positional Accuracy: Positioned to address or location	A19SE (NE)	755	8	521023 184447
342	<b>Points of Interest - Manufacturing and Production</b> Name: Tank Location: NW10 Category: Industrial Features Class Code: Tanks (Generic) Positional Accuracy: Positioned to address or location	A19SE (NE)	758	8	521043 184427
342	<b>Points of Interest - Manufacturing and Production</b> Name: Tanks Location: NW10 Category: Industrial Features Class Code: Tanks (Generic) Positional Accuracy: Positioned to an adjacent address or location	A19SE (NE)	770	8	521052 184436
342	<b>Points of Interest - Manufacturing and Production</b> Name: Tank Location: NW10 Category: Industrial Features Class Code: Tanks (Generic) Positional Accuracy: Positioned to address or location	A19SE (NE)	778	8	521049 184452
343	<b>Points of Interest - Manufacturing and Production</b> Name: Lower Place Business Centre Location: NW10 Category: Industrial Features Class Code: Business Parks and Industrial Estates Positional Accuracy: Positioned to an adjacent address or location	A8SE (S)	713	8	520491 183080
343	<b>Points of Interest - Manufacturing and Production</b> Name: Lower Place Business Centre Location: NW10 Category: Industrial Features Class Code: Business Parks and Industrial Estates Positional Accuracy: Positioned to an adjacent address or location	A8SE (S)	718	8	520489 183074
343	<b>Points of Interest - Manufacturing and Production</b> Name: Works Location: Not Supplied Category: Industrial Features Class Code: Unspecified Works Or Factories Positional Accuracy: Positioned to an adjacent address or location	A8SE (S)	732	8	520447 183055
343	<b>Points of Interest - Manufacturing and Production</b> Name: Works Location: NW10 Category: Industrial Features Class Code: Unspecified Works Or Factories Positional Accuracy: Positioned to an adjacent address or location	A8SE (S)	734	8	520443 183053
344	<b>Points of Interest - Manufacturing and Production</b> Name: Works Location: Not Supplied Category: Industrial Features Class Code: Unspecified Works Or Factories Positional Accuracy: Positioned to an adjacent address or location	A8SE (S)	774	8	520626 183050
344	<b>Points of Interest - Manufacturing and Production</b> Name: Works Location: NW10 Category: Industrial Features Class Code: Unspecified Works Or Factories Positional Accuracy: Positioned to an adjacent address or location	A8SE (S)	774	8	520626 183050

Map ID	Details	Quadrant Reference (Compass Direction)	Estimated Distance From Site	Contact	NGR
344	<b>Points of Interest - Manufacturing and Production</b> Name: Works Location: Not Supplied Category: Industrial Features Class Code: Unspecified Works Or Factories Positional Accuracy: Positioned to an adjacent address or location	A8SE (S)	785	8	520614 183035
344	<b>Points of Interest - Manufacturing and Production</b> Name: Works Location: NW10 Category: Industrial Features Class Code: Unspecified Works Or Factories Positional Accuracy: Positioned to an adjacent address or location	A8SE (S)	785	8	520614 183035
344	<b>Points of Interest - Manufacturing and Production</b> Name: Works Location: Not Supplied Category: Industrial Features Class Code: Unspecified Works Or Factories Positional Accuracy: Positioned to an adjacent address or location	A8SE (S)	794	8	520593 183019
344	<b>Points of Interest - Manufacturing and Production</b> Name: Works Location: NW10 Category: Industrial Features Class Code: Unspecified Works Or Factories Positional Accuracy: Positioned to an adjacent address or location	A8SE (S)	794	8	520593 183019
344	<b>Points of Interest - Manufacturing and Production</b> Name: Works Location: Not Supplied Category: Industrial Features Class Code: Unspecified Works Or Factories Positional Accuracy: Positioned to an adjacent address or location	A8SE (S)	821	8	520557 182982
344	<b>Points of Interest - Manufacturing and Production</b> Name: Works Location: NW10 Category: Industrial Features Class Code: Unspecified Works Or Factories Positional Accuracy: Positioned to an adjacent address or location	A8SE (S)	821	8	520558 182982
344	<b>Points of Interest - Manufacturing and Production</b> Name: Works Location: Not Supplied Category: Industrial Features Class Code: Unspecified Works Or Factories Positional Accuracy: Positioned to an adjacent address or location	A8SE (S)	857	8	520625 182963
344	<b>Points of Interest - Manufacturing and Production</b> Name: Works Location: NW10 Category: Industrial Features Class Code: Unspecified Works Or Factories Positional Accuracy: Positioned to an adjacent address or location	A8SE (S)	857	8	520625 182963
345	<b>Points of Interest - Manufacturing and Production</b> Name: Works Location: Not Supplied Category: Industrial Features Class Code: Unspecified Works Or Factories Positional Accuracy: Positioned to an adjacent address or location	A9SW (SE)	802	8	520784 183091
345	<b>Points of Interest - Manufacturing and Production</b> Name: Works Location: NW10 Category: Industrial Features Class Code: Unspecified Works Or Factories Positional Accuracy: Positioned to an adjacent address or location	A9SW (SE)	802	8	520784 183091
346	<b>Points of Interest - Manufacturing and Production</b> Name: Abbey Works Location: Not Supplied Category: Industrial Features Class Code: Unspecified Works Or Factories Positional Accuracy: Positioned to an adjacent address or location	A12SW (W)	810	8	519385 183791
346	<b>Points of Interest - Manufacturing and Production</b> Name: Works Location: NW10 Category: Industrial Features Class Code: Unspecified Works Or Factories Positional Accuracy: Positioned to an adjacent address or location	A12SW (W)	813	8	519399 183713

Map ID	Details	Quadrant Reference (Compass Direction)	Estimated Distance From Site	Contact	NGR
346	<b>Points of Interest - Manufacturing and Production</b> Name: Works Location: HA0 Category: Industrial Features Class Code: Unspecified Works Or Factories Positional Accuracy: Positioned to an adjacent address or location	A12SW (W)	816	8	519379 183788
346	<b>Points of Interest - Manufacturing and Production</b> Name: Works Location: Not Supplied Category: Industrial Features Class Code: Unspecified Works Or Factories Positional Accuracy: Positioned to an adjacent address or location	A12SW (W)	818	8	519394 183713
347	<b>Points of Interest - Manufacturing and Production</b> Name: Works Location: NW10 Category: Industrial Features Class Code: Unspecified Works Or Factories Positional Accuracy: Positioned to an adjacent address or location	A14SE (E)	824	8	521259 183794
348	<b>Points of Interest - Manufacturing and Production</b> Name: Grand Union Industrial Estate Location: NW10 Category: Industrial Features Class Code: Business Parks and Industrial Estates Positional Accuracy: Positioned to an adjacent address or location	A7NW (SW)	826	8	519638 183307
348	<b>Points of Interest - Manufacturing and Production</b> Name: Grand Union Industrial Estate Location: NW10 Category: Industrial Features Class Code: Business Parks and Industrial Estates Positional Accuracy: Positioned to an adjacent address or location	A7NW (SW)	858	8	519605 183294
349	<b>Points of Interest - Manufacturing and Production</b> Name: Works Location: NW10 Category: Industrial Features Class Code: Unspecified Works Or Factories Positional Accuracy: Positioned to an adjacent address or location	A8SE (S)	835	8	520514 182960
349	<b>Points of Interest - Manufacturing and Production</b> Name: Hanover West Industrial Estate Location: NW10 Category: Industrial Features Class Code: Business Parks and Industrial Estates Positional Accuracy: Positioned to an adjacent address or location	A8SE (S)	879	8	520547 182921
349	<b>Points of Interest - Manufacturing and Production</b> Name: Hanover West Industrial Estate Location: NW10 Category: Industrial Features Class Code: Business Parks and Industrial Estates Positional Accuracy: Positioned to an adjacent address or location	A8SE (S)	880	8	520547 182920
350	<b>Points of Interest - Manufacturing and Production</b> Name: Works Location: NW10 Category: Industrial Features Class Code: Unspecified Works Or Factories Positional Accuracy: Positioned to an adjacent address or location	A19NE (NE)	869	8	521045 184589
350	<b>Points of Interest - Manufacturing and Production</b> Name: Works Location: Not Supplied Category: Industrial Features Class Code: Unspecified Works Or Factories Positional Accuracy: Positioned to an adjacent address or location	A19NE (NE)	873	8	521049 184590
351	<b>Points of Interest - Manufacturing and Production</b> Name: Factory Location: Not Supplied Category: Industrial Features Class Code: Unspecified Works Or Factories Positional Accuracy: Positioned to an adjacent address or location	A12NW (W)	882	8	519314 184080
351	<b>Points of Interest - Manufacturing and Production</b> Name: Factory Location: HA0 Category: Industrial Features Class Code: Unspecified Works Or Factories Positional Accuracy: Positioned to an adjacent address or location	A12NW (W)	890	8	519306 184079

Map ID	Details	Quadrant Reference (Compass Direction)	Estimated Distance From Site	Contact	NGR
351	<b>Points of Interest - Manufacturing and Production</b> Name: A-Z 1st Freeofficefinder.Com Location: Trinity House, Heather Park Drive, Wembley, HA0 1SU Category: Industrial Features Class Code: Business Parks and Industrial Estates Positional Accuracy: Positioned to address or location	A11NE (W)	892	8	519303 184073
352	<b>Points of Interest - Manufacturing and Production</b> Name: Tank Location: NW10 Category: Industrial Features Class Code: Tanks (Generic) Positional Accuracy: Positioned to an adjacent address or location	A7SE (SW)	892	8	519776 183121
352	<b>Points of Interest - Manufacturing and Production</b> Name: Tank Location: NW10 Category: Industrial Features Class Code: Tanks (Generic) Positional Accuracy: Positioned to an adjacent address or location	A7SE (SW)	950	8	519693 183109
352	<b>Points of Interest - Manufacturing and Production</b> Name: Factory Location: NW10 Category: Industrial Features Class Code: Unspecified Works Or Factories Positional Accuracy: Positioned to an adjacent address or location	A7SE (SW)	952	8	519676 183120
353	<b>Points of Interest - Manufacturing and Production</b> Name: Works Location: Not Supplied Category: Industrial Features Class Code: Unspecified Works Or Factories Positional Accuracy: Positioned to an adjacent address or location	A9SW (SE)	900	8	520795 182985
353	<b>Points of Interest - Manufacturing and Production</b> Name: Works Location: NW10 Category: Industrial Features Class Code: Unspecified Works Or Factories Positional Accuracy: Positioned to an adjacent address or location	A9SW (SE)	900	8	520799 182987
353	<b>Points of Interest - Manufacturing and Production</b> Name: Works Location: Not Supplied Category: Industrial Features Class Code: Unspecified Works Or Factories Positional Accuracy: Positioned to an adjacent address or location	A9SW (SE)	909	8	520847 183004
354	<b>Points of Interest - Manufacturing and Production</b> Name: Tanks Location: NW10 Category: Industrial Features Class Code: Tanks (Generic) Positional Accuracy: Positioned to an adjacent address or location	A3NW (S)	941	8	520220 182857
354	<b>Points of Interest - Manufacturing and Production</b> Name: Tank Location: NW10 Category: Industrial Features Class Code: Tanks (Generic) Positional Accuracy: Positioned to an adjacent address or location	A3NW (S)	965	8	520281 182824
355	<b>Points of Interest - Manufacturing and Production</b> Name: Northfields Industrial Estate Location: HA0 Category: Industrial Features Class Code: Business Parks and Industrial Estates Positional Accuracy: Positioned to an adjacent address or location	A11SE (W)	977	8	519210 183835
355	<b>Points of Interest - Manufacturing and Production</b> Name: Northfields Industrial Estate Location: HA0 Category: Industrial Features Class Code: Business Parks and Industrial Estates Positional Accuracy: Positioned to an adjacent address or location	A11SE (W)	989	8	519199 183830
356	<b>Points of Interest - Public Infrastructure</b> Name: We Clear Junk Location: Unit 10 Bridge Park, Harrow Road, London, NW10 0RG Category: Infrastructure and Facilities Class Code: Waste Storage, Processing and Disposal Positional Accuracy: Positioned to address or location	A12NE (NW)	256	8	519971 184092



Map ID	Details	Quadrant Reference (Compass Direction)	Estimated Distance From Site	Contact	NGR
357	<b>Points of Interest - Public Infrastructure</b> Name: BP Service Station Location: 16 North Circular Road, London, NW10 0QT Category: Road And Rail Class Code: Petrol and Fuel Stations Positional Accuracy: Positioned to address or location	A18SW (NW)	361	8	520051 184343
358	<b>Points of Interest - Public Infrastructure</b> Name: Brentfield Service Station Location: Brentfield Road, London, NW10 8JP Category: Road And Rail Class Code: Petrol and Fuel Stations Positional Accuracy: Positioned to address or location	A19SW (NE)	487	8	520807 184287
358	<b>Points of Interest - Public Infrastructure</b> Name: Brentfield Service Station Location: Brentfield Road, London, NW10 8JP Category: Road And Rail Class Code: Petrol and Fuel Stations Positional Accuracy: Positioned to address or location	A19SW (NE)	488	8	520807 184288
358	<b>Points of Interest - Public Infrastructure</b> Name: Petrol Filling Station Location: Brentfield Road, London, NW10 8JP Category: Road And Rail Class Code: Petrol and Fuel Stations Positional Accuracy: Positioned to address or location	A19SW (NE)	488	8	520807 184288
358	<b>Points of Interest - Public Infrastructure</b> Name: Brentfield Service Station Location: Brentfield Road, London, NW10 8JP Category: Road And Rail Class Code: Petrol and Fuel Stations Positional Accuracy: Positioned to address or location	A19SW (NE)	488	8	520807 184288
358	<b>Points of Interest - Public Infrastructure</b> Name: Brentfield Service Station Location: Brentfield Road, London, NW10 8JP Category: Road And Rail Class Code: Petrol and Fuel Stations Positional Accuracy: Positioned to address or location	A19SW (NE)	488	8	520807 184288
359	<b>Points of Interest - Public Infrastructure</b> Name: Park Royal Fire Station Location: Park Royal Fire Station 15, Waxlow Road, London, NW10 7NU Category: Central and Local Government Class Code: Fire Brigade Stations Positional Accuracy: Positioned to address or location	A8NE (S)	495	8	520447 183293
360	<b>Points of Interest - Public Infrastructure</b> Name: Stonebridge Park Rail Station Location: Argenta Way, NW10 Category: Public Transport, Stations and Infrastructure Class Code: Railway Stations, Junctions and Halts Positional Accuracy: Positioned to address or location	A12NE (NW)	596	8	519651 184209
360	<b>Points of Interest - Public Infrastructure</b> Name: Stonebridge Park Station Location: Argenta Way, NW10 Category: Public Transport, Stations and Infrastructure Class Code: Railway Stations, Junctions and Halts Positional Accuracy: Positioned to address or location	A12NE (NW)	596	8	519651 184209
360	<b>Points of Interest - Public Infrastructure</b> Name: Weir Location: HA9 Category: Water Class Code: Weirs, Sluices and Dams Positional Accuracy: Positioned to an adjacent address or location	A17SW (NW)	664	8	519603 184268
360	<b>Points of Interest - Public Infrastructure</b> Name: Weir Location: HA9 Category: Water Class Code: Weirs, Sluices and Dams Positional Accuracy: Positioned to an adjacent address or location	A17SW (NW)	665	8	519601 184268
361	<b>Points of Interest - Public Infrastructure</b> Name: Harlesden Police Station Location: Harlesden Police Station 76, Craven Park, London, NW10 8RJ Category: Central and Local Government Class Code: Police Stations Positional Accuracy: Positioned to address or location	A14NE (E)	702	8	521152 184003

Map ID	Details	Quadrant Reference (Compass Direction)	Estimated Distance From Site	Contact	NGR
361	<b>Points of Interest - Public Infrastructure</b> Name: Metropolitan Police Service Location: Harlesden Police Station 76, Craven Park, London, NW10 8RJ Category: Central and Local Government Class Code: Police Stations Positional Accuracy: Positioned to address or location	A14NE (E)	702	8	521152 184003
361	<b>Points of Interest - Public Infrastructure</b> Name: Metropolitan Police Service Harlesden Location: Harlesden Police Station 76, Craven Park, London, NW10 8RJ Category: Central and Local Government Class Code: Police Stations Positional Accuracy: Positioned to address or location	A14NE (E)	702	8	521152 184003
361	<b>Points of Interest - Public Infrastructure</b> Name: Harvest Energy Service Station Location: 2 Church Road, London, NW10 9PX Category: Road And Rail Class Code: Petrol and Fuel Stations Positional Accuracy: Positioned to address or location	A14NE (E)	705	8	521152 184035
361	<b>Points of Interest - Public Infrastructure</b> Name: Craven Park Service Station Location: 2 Church Road, London, NW10 9PX Category: Road And Rail Class Code: Petrol and Fuel Stations Positional Accuracy: Positioned to address or location	A14NE (E)	706	8	521152 184043
361	<b>Points of Interest - Public Infrastructure</b> Name: Craven Service Station Location: 2 Church Road, London, NW10 9PX Category: Road And Rail Class Code: Petrol and Fuel Stations Positional Accuracy: Positioned to address or location	A14NE (E)	706	8	521152 184043
361	<b>Points of Interest - Public Infrastructure</b> Name: Craven Park Service Station Location: 2 Church Road, London, NW10 9PX Category: Road And Rail Class Code: Petrol and Fuel Stations Positional Accuracy: Positioned to address or location	A14NE (E)	706	8	521152 184042
361	<b>Points of Interest - Public Infrastructure</b> Name: Craven Park Service Station Location: 2 Church Road, London, NW10 9PX Category: Road And Rail Class Code: Petrol and Fuel Stations Positional Accuracy: Positioned to address or location	A14NE (E)	706	8	521152 184043
362	<b>Points of Interest - Public Infrastructure</b> Name: Harlesden Rail Station Location: Acton Lane, NW10 Category: Public Transport, Stations and Infrastructure Class Code: Railway Stations, Junctions and Halts Positional Accuracy: Positioned to address or location	A9NW (SE)	707	8	520951 183366
362	<b>Points of Interest - Public Infrastructure</b> Name: Harlesden Station Location: Acton Lane, NW10 Category: Public Transport, Stations and Infrastructure Class Code: Railway Stations, Junctions and Halts Positional Accuracy: Positioned to address or location	A9NW (SE)	707	8	520951 183366
363	<b>Points of Interest - Public Infrastructure</b> Name: Ramp & Co Ltd Location: Park Royal Service Station, Abbey Road, London, NW10 7DE Category: Road And Rail Class Code: Petrol and Fuel Stations Positional Accuracy: Positioned to address or location	A12SW (SW)	717	8	519557 183578
363	<b>Points of Interest - Public Infrastructure</b> Name: Park Royal Service Station Location: Abbey Road, Park Royal, London, Greater London, NW10 7UL Category: Road And Rail Class Code: Petrol and Fuel Stations Positional Accuracy: Positioned to address or location	A12SW (SW)	718	8	519556 183578
363	<b>Points of Interest - Public Infrastructure</b> Name: Park Royal Service Station Location: Abbey Road, London, NW10 7BX Category: Road And Rail Class Code: Petrol and Fuel Stations Positional Accuracy: Positioned to address or location	A12SW (SW)	719	8	519556 183577

Map ID	Details	Quadrant Reference (Compass Direction)	Estimated Distance From Site	Contact	NGR
363	<b>Points of Interest - Public Infrastructure</b> Name: Park Royal Service Station Location: Filling Station, Abbey Road, Park Royal, London, NW10 7R Category: Road And Rail Class Code: Petrol and Fuel Stations Positional Accuracy: Positioned to address or location	A12SW (SW)	719	8	519556 183576
364	<b>Points of Interest - Public Infrastructure</b> Name: West London Waste Location: Abbey Road, London, NW10 7TJ Category: Infrastructure and Facilities Class Code: Waste Storage, Processing and Disposal Positional Accuracy: Positioned to address or location	A7NW (SW)	865	8	519492 183407
364	<b>Points of Interest - Public Infrastructure</b> Name: Refuse Tip Location: NW10 Category: Infrastructure and Facilities Class Code: Refuse Disposal Facilities Positional Accuracy: Positioned to an adjacent address or location	A7NW (SW)	885	8	519433 183458
364	<b>Points of Interest - Public Infrastructure</b> Name: Refuse Tip Location: NW10 Category: Infrastructure and Facilities Class Code: Refuse Disposal Facilities Positional Accuracy: Positioned to an adjacent address or location	A7NW (SW)	892	8	519425 183457
365	<b>Points of Interest - Recreational and Environmental</b> Name: Playground Location: Not Supplied Category: Recreational Class Code: Playgrounds Positional Accuracy: Positioned to an adjacent address or location	A13NW (W)	9	8	520179 183939
365	<b>Points of Interest - Recreational and Environmental</b> Name: Playground Location: First Drive, NW10 Category: Recreational Class Code: Playgrounds Positional Accuracy: Positioned to an adjacent address or location	A13NW (W)	9	8	520179 183940
366	<b>Points of Interest - Recreational and Environmental</b> Name: Play Area Location: NW10 Category: Recreational Class Code: Playgrounds Positional Accuracy: Positioned to an adjacent address or location	A13NE (N)	129	8	520359 184128
367	<b>Points of Interest - Recreational and Environmental</b> Name: Playground Location: Not Supplied Category: Recreational Class Code: Playgrounds Positional Accuracy: Positioned to an adjacent address or location	A13NE (NE)	132	8	520556 184035
367	<b>Points of Interest - Recreational and Environmental</b> Name: Playground Location: NW10 Category: Recreational Class Code: Playgrounds Positional Accuracy: Positioned to an adjacent address or location	A13NE (NE)	133	8	520556 184036
368	<b>Points of Interest - Recreational and Environmental</b> Name: Playground Location: Wyborne Way, NW10 Category: Recreational Class Code: Playgrounds Positional Accuracy: Positioned to an adjacent address or location	A13NW (NW)	143	8	520138 184130
369	<b>Points of Interest - Recreational and Environmental</b> Name: Playground Location: Not Supplied Category: Recreational Class Code: Playgrounds Positional Accuracy: Positioned to an adjacent address or location	A13SE (SE)	145	8	520540 183803
369	<b>Points of Interest - Recreational and Environmental</b> Name: Playground Location: Shakespeare Avenue, NW10 Category: Recreational Class Code: Playgrounds Positional Accuracy: Positioned to an adjacent address or location	A13SE (SE)	145	8	520540 183803

Map ID	Details	Quadrant Reference (Compass Direction)	Estimated Distance From Site	Contact	NGR
369	<b>Points of Interest - Recreational and Environmental</b> Name: Adventure Playground Location: Not Supplied Category: Recreational Class Code: Playgrounds Positional Accuracy: Positioned to an adjacent address or location	A13SE (SE)	170	8	520561 183787
369	<b>Points of Interest - Recreational and Environmental</b> Name: Adventure Playground Location: Johnson Road, NW10 Category: Recreational Class Code: Playgrounds Positional Accuracy: Positioned to an adjacent address or location	A13SE (SE)	170	8	520561 183787
370	<b>Points of Interest - Recreational and Environmental</b> Name: Playground Location: Not Supplied Category: Recreational Class Code: Playgrounds Positional Accuracy: Positioned to an adjacent address or location	A13NE (NE)	177	8	520487 184129
371	<b>Points of Interest - Recreational and Environmental</b> Name: Playground Location: Mandela Close, NW10 Category: Recreational Class Code: Playgrounds Positional Accuracy: Positioned to an adjacent address or location	A18SE (N)	269	8	520351 184290
371	<b>Points of Interest - Recreational and Environmental</b> Name: Playground Location: Not Supplied Category: Recreational Class Code: Playgrounds Positional Accuracy: Positioned to an adjacent address or location	A18SE (N)	270	8	520351 184291
372	<b>Points of Interest - Recreational and Environmental</b> Name: Play Area Location: NW10 Category: Recreational Class Code: Playgrounds Positional Accuracy: Positioned to an adjacent address or location	A14SW (E)	368	8	520777 183782
372	<b>Points of Interest - Recreational and Environmental</b> Name: Playground Location: Lawrence Avenue, NW10 Category: Recreational Class Code: Playgrounds Positional Accuracy: Positioned to address or location	A14SW (SE)	389	8	520767 183713
373	<b>Points of Interest - Recreational and Environmental</b> Name: Skateboard Park Location: North Circular Road, NW10 Category: Recreational Class Code: Playgrounds Positional Accuracy: Positioned to an adjacent address or location	A18SW (NW)	464	8	520017 184442
373	<b>Points of Interest - Recreational and Environmental</b> Name: Skateboard Park Location: North Circular Road, NW10 Category: Recreational Class Code: Playgrounds Positional Accuracy: Positioned to address or location	A18SW (NW)	475	8	519997 184443
374	<b>Points of Interest - Recreational and Environmental</b> Name: Playground Location: Not Supplied Category: Recreational Class Code: Playgrounds Positional Accuracy: Positioned to an adjacent address or location	A19SW (NE)	515	8	520663 184423
374	<b>Points of Interest - Recreational and Environmental</b> Name: Playground Location: Kingthorpe Road, NW10 Category: Recreational Class Code: Playgrounds Positional Accuracy: Positioned to address or location	A19SW (NE)	516	8	520663 184424
375	<b>Points of Interest - Recreational and Environmental</b> Name: Playground Location: Armstrong Road, NW10 Category: Recreational Class Code: Playgrounds Positional Accuracy: Positioned to address or location	A14NE (E)	698	8	521107 184192



Map ID	Details	Quadrant Reference (Compass Direction)	Estimated Distance From Site	Contact	NGR
376	<b>Points of Interest - Recreational and Environmental</b> Name: Playground Location: Not Supplied Category: Recreational Class Code: Playgrounds Positional Accuracy: Positioned to an adjacent address or location	A18NW (N)	724	8	520064 184741
376	<b>Points of Interest - Recreational and Environmental</b> Name: Playground Location: Vivian Avenue, HA9 Category: Recreational Class Code: Playgrounds Positional Accuracy: Positioned to an adjacent address or location	A18NW (N)	735	8	520050 184748
377	<b>Points of Interest - Recreational and Environmental</b> Name: Playground Location: Not Supplied Category: Recreational Class Code: Playgrounds Positional Accuracy: Positioned to an adjacent address or location	A18NW (N)	757	8	520198 184796
377	<b>Points of Interest - Recreational and Environmental</b> Name: Playground Location: Pitfield Way, NW10 Category: Recreational Class Code: Playgrounds Positional Accuracy: Positioned to address or location	A18NW (N)	759	8	520195 184798
378	<b>Points of Interest - Recreational and Environmental</b> Name: Play Area Location: Henderson Close, NW10 Category: Recreational Class Code: Playgrounds Positional Accuracy: Positioned to an adjacent address or location	A18NE (N)	779	8	520355 184813
378	<b>Points of Interest - Recreational and Environmental</b> Name: Play Area Location: Not Supplied Category: Recreational Class Code: Playgrounds Positional Accuracy: Positioned to an adjacent address or location	A18NE (N)	781	8	520362 184814
378	<b>Points of Interest - Recreational and Environmental</b> Name: Playground Location: Rainborough Close, NW10 Category: Recreational Class Code: Playgrounds Positional Accuracy: Positioned to an adjacent address or location	A18NW (N)	811	8	520283 184851
378	<b>Points of Interest - Recreational and Environmental</b> Name: Playground Location: Not Supplied Category: Recreational Class Code: Playgrounds Positional Accuracy: Positioned to an adjacent address or location	A18NW (N)	812	8	520290 184852
379	<b>Points of Interest - Recreational and Environmental</b> Name: Playground Location: Not Supplied Category: Recreational Class Code: Playgrounds Positional Accuracy: Positioned to an adjacent address or location	A12NW (W)	818	8	519366 183970
379	<b>Points of Interest - Recreational and Environmental</b> Name: Playground Location: Heather Park Drive, HA0 Category: Recreational Class Code: Playgrounds Positional Accuracy: Positioned to an adjacent address or location	A12NW (W)	818	8	519366 183970
380	<b>Points of Interest - Recreational and Environmental</b> Name: Games Area Location: Not Supplied Category: Recreational Class Code: Playgrounds Positional Accuracy: Positioned to an adjacent address or location	A18NW (N)	873	8	520155 184909
381	<b>Points of Interest - Recreational and Environmental</b> Name: Playground Location: Not Supplied Category: Recreational Class Code: Playgrounds Positional Accuracy: Positioned to an adjacent address or location	A23SE (N)	920	8	520355 184955

Map ID	Details	Quadrant Reference (Compass Direction)	Estimated Distance From Site	Contact	NGR
381	<b>Points of Interest - Recreational and Environmental</b> Name: Playground Location: Besant Way, NW10 Category: Recreational Class Code: Playgrounds Positional Accuracy: Positioned to address or location	A23SE (N)	928	8	520354 184963
382	<b>Points of Interest - Recreational and Environmental</b> Name: Playground Location: Not Supplied Category: Recreational Class Code: Playgrounds Positional Accuracy: Positioned to an adjacent address or location	A9SW (SE)	946	8	520848 182962
382	<b>Points of Interest - Recreational and Environmental</b> Name: Playground Location: Nr North Acton Road, NW10 Category: Recreational Class Code: Playgrounds Positional Accuracy: Positioned to an adjacent address or location	A9SW (SE)	947	8	520848 182961
383	<b>Underground Electrical Cables</b> Unique Feature Identifier: 10008498 Cable Status: Commissioned Cable Type: Alternating Current Record Last: 9th November 2018 Updated:	A9SW (SE)	759	9	520828 183171
384	<b>Underground Electrical Cables</b> Unique Feature Identifier: 10008497 Cable Status: Commissioned Cable Type: Alternating Current Record Last: 9th November 2018 Updated:	A9SW (SE)	759	9	520828 183171
385	<b>Underground Electrical Cables</b> Unique Feature Identifier: 10006261 Cable Status: Commissioned Cable Type: Alternating Current Record Last: 26th October 2017 Updated:	A9SW (SE)	870	9	520950 183127
386	<b>Underground Electrical Cables</b> Unique Feature Identifier: 10008044 Cable Status: Commissioned Cable Type: Alternating Current Record Last: 26th October 2017 Updated:	A9SW (SE)	902	9	520967 183099
387	<b>Underground Electrical Cables</b> Unique Feature Identifier: 10006515 Cable Status: Commissioned Cable Type: Alternating Current Record Last: 26th October 2017 Updated:	A9SE (SE)	932	9	521031 183117
388	<b>Underground Electrical Cables</b> Unique Feature Identifier: 10006150 Cable Status: Commissioned Cable Type: Alternating Current Record Last: 26th October 2017 Updated:	A9SE (SE)	951	9	520993 183057
389	<b>Underground Electrical Cables</b> Unique Feature Identifier: 10008247 Cable Status: Commissioned Cable Type: Alternating Current Record Last: 26th October 2017 Updated:	A9SE (SE)	953	9	520993 183054

Map ID	Details	Quadrant Reference (Compass Direction)	Estimated Distance From Site	Contact	NGR
390	<b>Underground Electrical Cables</b> Unique Feature Identifier: 10008254 Cable Status: Commissioned Cable Type: Alternating Current Record Last Updated: 26th October 2017	A9SE (SE)	954	9	521028 183083
391	<b>Underground Electrical Cables</b> Unique Feature Identifier: 10007743 Cable Status: Commissioned Cable Type: Alternating Current Record Last Updated: 26th October 2017	A9SE (SE)	957	9	521039 183090
392	<b>Underground Electrical Cables</b> Unique Feature Identifier: 10006264 Cable Status: Commissioned Cable Type: Alternating Current Record Last Updated: 26th October 2017	A9SW (SE)	977	9	520992 183022
393	<b>Underground Electrical Cables</b> Unique Feature Identifier: 10005988 Cable Status: Commissioned Cable Type: Alternating Current Record Last Updated: 26th October 2017	A9SE (SE)	986	9	521039 183051
394	<b>Underground Electrical Cables</b> Unique Feature Identifier: 10006121 Cable Status: Commissioned Cable Type: Alternating Current Record Last Updated: 26th October 2017	A9SE (SE)	986	9	520995 183014
395	<b>Underground Electrical Cables</b> Unique Feature Identifier: 10008046 Cable Status: Commissioned Cable Type: Alternating Current Record Last Updated: 26th October 2017	A9SE (SE)	997	9	521052 183048

Agency & Hydrological	Version	Update Cycle
<b>Contaminated Land Register Entries and Notices</b> London Borough of Barnet - Environmental Health Department Environment Agency - Head Office London Borough of Camden - Pollution Projects Team London Borough of Hounslow - Contaminated Land Section Royal Borough of Kensington And Chelsea - Environmental Services London Borough of Ealing - Environmental Health and Trading Standards Division London Borough of Harrow - Environmental Health Services Westminster City Council - Environmental Health Department London Borough of Hammersmith And Fulham - Environmental Health Department London Borough of Brent - Environmental Health Department London Borough of Richmond upon Thames - Planning and Review Department	January 2015 June 2020 March 2013 May 2014 May 2014 October 2013 October 2014 October 2014 September 2013 September 2014 September 2014	Annual Rolling Update Annually Annual Rolling Update Annual Rolling Update Annual Rolling Update Annual Rolling Update Annual Rolling Update Annual Rolling Update Annual Rolling Update Annual Rolling Update Annual Rolling Update
<b>Discharge Consents</b> Environment Agency - Thames Region	July 2020	Quarterly
<b>Enforcement and Prohibition Notices</b> Environment Agency - Thames Region	March 2013	Annual Rolling Update
<b>Integrated Pollution Controls</b> Environment Agency - Thames Region	October 2008	Variable
<b>Integrated Pollution Prevention And Control</b> Environment Agency - South East Region - Kent & South London Area Environment Agency - South East Region - North East Thames Area Environment Agency - Thames Region	July 2020 July 2020 July 2020	Quarterly Quarterly Quarterly
<b>Local Authority Integrated Pollution Prevention And Control</b> London Borough of Barnet - Environmental Health Department London Borough of Harrow - Environmental Health Services London Borough of Hounslow - Environmental Health Department London Borough of Richmond upon Thames - Environmental Health Department London Borough of Ealing - Environmental Health and Trading Standards Division London Borough of Hammersmith And Fulham - Environmental Health Department London Borough of Brent - Environmental Health Department Westminster City Council - Environmental Health Department London Borough of Camden - Pollution Projects Team London Port Health Authority - Environmental Services Royal Borough of Kensington And Chelsea - Environmental Health Department	April 2013 December 2014 February 2013 January 2015 July 2015 March 2014 March 2016 November 2015 October 2014 October 2014 September 2014	Variable Variable Variable Variable Variable Variable Variable Variable Variable Variable Variable
<b>Local Authority Pollution Prevention and Controls</b> London Borough of Barnet - Environmental Health Department London Borough of Harrow - Environmental Health Services London Borough of Hounslow - Environmental Health Department London Borough of Richmond upon Thames - Environmental Health Department London Borough of Ealing - Environmental Health and Trading Standards Division London Borough of Hammersmith And Fulham - Environmental Health Department London Borough of Brent - Environmental Health Department Westminster City Council - Environmental Health Department London Borough of Camden - Pollution Projects Team London Port Health Authority - Environmental Services Royal Borough of Kensington And Chelsea - Environmental Health Department	December 2014 December 2014 February 2013 January 2015 July 2015 March 2014 March 2016 November 2015 October 2014 October 2014 September 2014	Annual Rolling Update Annual Rolling Update Annual Rolling Update Annual Rolling Update Annual Rolling Update Annual Rolling Update Annual Rolling Update Annual Rolling Update Not Applicable Annual Rolling Update Annual Rolling Update Annual Rolling Update



Agency & Hydrological	Version	Update Cycle
<b>Local Authority Pollution Prevention and Control Enforcements</b>		
London Borough of Barnet - Environmental Health Department	December 2014	Variable
London Borough of Harrow - Environmental Health Services	December 2014	Variable
London Borough of Hounslow - Environmental Health Department	February 2013	Variable
London Borough of Richmond upon Thames - Environmental Health Department	January 2015	Variable
London Borough of Ealing - Environmental Health and Trading Standards Division	July 2015	Variable
London Borough of Hammersmith And Fulham - Environmental Health Department	March 2014	Variable
London Borough of Brent - Environmental Health Department	March 2016	Variable
Westminster City Council - Environmental Health Department	November 2015	Variable
London Borough of Camden - Pollution Projects Team	October 2014	Variable
London Port Health Authority - Environmental Services	October 2014	Variable
Royal Borough of Kensington And Chelsea - Environmental Health Department	September 2014	Variable
<b>Nearest Surface Water Feature</b>		
Ordnance Survey	August 2020	
<b>Pollution Incidents to Controlled Waters</b>		
Environment Agency - Thames Region	September 1999	Not Applicable
<b>Prosecutions Relating to Authorised Processes</b>		
Environment Agency - Thames Region	March 2013	Annual Rolling Update
<b>Prosecutions Relating to Controlled Waters</b>		
Environment Agency - Thames Region	March 2013	Annual Rolling Update
<b>Registered Radioactive Substances</b>		
Environment Agency - Thames Region	June 2016	
<b>River Quality</b>		
Environment Agency - Head Office	November 2001	Not Applicable
<b>River Quality Biology Sampling Points</b>		
Environment Agency - Head Office	July 2012	Annually
<b>River Quality Chemistry Sampling Points</b>		
Environment Agency - Head Office	July 2012	Annually
<b>Substantiated Pollution Incident Register</b>		
Environment Agency - South East Region - Kent & South London Area	July 2020	Quarterly
Environment Agency - South East Region - North East Thames Area	July 2020	Quarterly
Environment Agency - Thames Region - North East Area	July 2020	Quarterly
Environment Agency - Thames Region - South East Area	July 2020	Quarterly
<b>Water Abstractions</b>		
Environment Agency - Thames Region	July 2020	Quarterly
<b>Water Industry Act Referrals</b>		
Environment Agency - Thames Region	October 2017	Quarterly
<b>Groundwater Vulnerability Map</b>		
Environment Agency - Head Office	June 2018	As notified
<b>Bedrock Aquifer Designations</b>		
Environment Agency - Head Office	January 2018	Annually
<b>Superficial Aquifer Designations</b>		
Environment Agency - Head Office	January 2018	Annually
<b>Source Protection Zones</b>		
Environment Agency - Head Office	October 2019	Quarterly
<b>Extreme Flooding from Rivers or Sea without Defences</b>		
Environment Agency - Head Office	September 2020	Quarterly
<b>Flooding from Rivers or Sea without Defences</b>		
Environment Agency - Head Office	September 2020	Quarterly
<b>Areas Benefiting from Flood Defences</b>		
Environment Agency - Head Office	September 2020	Quarterly

Agency & Hydrological	Version	Update Cycle
<b>Flood Water Storage Areas</b> Environment Agency - Head Office	September 2020	Quarterly
<b>Flood Defences</b> Environment Agency - Head Office	September 2020	Quarterly
<b>OS Water Network Lines</b> Ordnance Survey	June 2020	Quarterly
<b>Surface Water 1 in 30 year Flood Extent</b> Environment Agency - Head Office	October 2013	Annually
<b>Surface Water 1 in 100 year Flood Extent</b> Environment Agency - Head Office	October 2013	Annually
<b>Surface Water 1 in 1000 year Flood Extent</b> Environment Agency - Head Office	October 2013	Annually
<b>Surface Water Suitability</b> Environment Agency - Head Office	October 2013	Annually
<b>BGS Groundwater Flooding Susceptibility</b> British Geological Survey - National Geoscience Information Service	May 2013	Annually

Waste	Version	Update Cycle
<b>BGS Recorded Landfill Sites</b> British Geological Survey - National Geoscience Information Service	June 1996	Not Applicable
<b>Historical Landfill Sites</b> Environment Agency - Head Office	October 2019	Quarterly
<b>Integrated Pollution Control Registered Waste Sites</b> Environment Agency - Thames Region	October 2008	Not Applicable
<b>Licensed Waste Management Facilities (Landfill Boundaries)</b> Environment Agency - South East Region - Kent & South London Area Environment Agency - South East Region - North East Thames Area Environment Agency - Thames Region - North East Area Environment Agency - Thames Region - South East Area	July 2020 July 2020 July 2020 July 2020	Quarterly Quarterly Quarterly Quarterly
<b>Licensed Waste Management Facilities (Locations)</b> Environment Agency - South East Region - Kent & South London Area Environment Agency - South East Region - North East Thames Area Environment Agency - Thames Region - North East Area Environment Agency - Thames Region - South East Area	July 2020 July 2020 July 2020 July 2020	Quarterly Quarterly Quarterly Quarterly
<b>Local Authority Landfill Coverage</b> London Borough of Barnet London Borough of Brent - Environmental Health Department London Borough of Camden London Borough of Ealing London Borough of Hammersmith And Fulham - Environmental Health Department London Borough of Harrow - Environmental Health Services London Borough of Hounslow - Environmental Health Department London Borough of Richmond upon Thames Royal Borough of Kensington And Chelsea Westminster City Council - Environmental Health Department	May 2000 May 2000 May 2000 May 2000 May 2000 May 2000 May 2000 May 2000 May 2000 May 2000	Not Applicable Not Applicable Not Applicable Not Applicable Not Applicable Not Applicable Not Applicable Not Applicable Not Applicable Not Applicable
<b>Local Authority Recorded Landfill Sites</b> London Borough of Barnet London Borough of Brent - Environmental Health Department London Borough of Camden London Borough of Ealing London Borough of Hammersmith And Fulham - Environmental Health Department London Borough of Harrow - Environmental Health Services London Borough of Hounslow - Environmental Health Department London Borough of Richmond upon Thames Royal Borough of Kensington And Chelsea Westminster City Council - Environmental Health Department	May 2000 May 2000 May 2000 May 2000 May 2000 May 2000 May 2000 May 2000 May 2000 May 2000	Not Applicable Not Applicable Not Applicable Not Applicable Not Applicable Not Applicable Not Applicable Not Applicable Not Applicable Not Applicable
<b>Potentially Infilled Land (Non-Water)</b> Landmark Information Group Limited	December 1999	Not Applicable
<b>Potentially Infilled Land (Water)</b> Landmark Information Group Limited	December 1999	Not Applicable
<b>Registered Landfill Sites</b> Environment Agency - Thames Region - North East Area Environment Agency - Thames Region - South East Area	March 2003 March 2003	Not Applicable Not Applicable
<b>Registered Waste Transfer Sites</b> Environment Agency - Thames Region - North East Area Environment Agency - Thames Region - South East Area	March 2003 March 2003	Not Applicable Not Applicable
<b>Registered Waste Treatment or Disposal Sites</b> Environment Agency - Thames Region - North East Area Environment Agency - Thames Region - South East Area	June 2015 March 2003	Not Applicable Not Applicable

Hazardous Substances	Version	Update Cycle
<b>Control of Major Accident Hazards Sites (COMAH)</b> Health and Safety Executive	April 2018	Bi-Annually
<b>Explosive Sites</b> Health and Safety Executive	March 2017	Annually
<b>Notification of Installations Handling Hazardous Substances (NIHHS)</b> Health and Safety Executive	November 2000	Not Applicable
<b>Planning Hazardous Substance Enforcements</b> London Borough of Harrow London Borough of Barnet London Borough of Camden London Borough of Ealing London Borough of Hounslow London Borough of Richmond upon Thames Royal Borough of Kensington And Chelsea Westminster City Council London Port Health Authority - Environmental Services London Borough of Brent London Borough of Hammersmith And Fulham - Environmental Protection	April 2015 February 2016 February 2016 February 2016 February 2016 February 2016 February 2016 February 2016 February 2016 January 2008 January 2016 September 2014	Variable Variable Variable Variable Variable Variable Variable Variable Variable Annual Rolling Update Variable Variable
<b>Planning Hazardous Substance Consents</b> London Borough of Harrow London Borough of Hammersmith And Fulham - Environmental Protection London Borough of Barnet London Borough of Camden London Borough of Ealing London Borough of Hounslow London Borough of Richmond upon Thames Royal Borough of Kensington And Chelsea Westminster City Council London Port Health Authority - Environmental Services London Borough of Brent	April 2015 August 2015 February 2016 February 2016 February 2016 February 2016 February 2016 February 2016 February 2016 February 2016 January 2008 January 2016	Variable Variable Variable Variable Variable Variable Variable Variable Variable Variable Annual Rolling Update Variable












Geological	Version	Update Cycle
<b>BGS 1:625,000 Solid Geology</b> British Geological Survey - National Geoscience Information Service	January 2009	Not Applicable
<b>BGS Estimated Soil Chemistry</b> British Geological Survey - National Geoscience Information Service	October 2015	Annually
<b>BGS Recorded Mineral Sites</b> British Geological Survey - National Geoscience Information Service	June 2020	Bi-Annually
<b>BGS Urban Soil Chemistry</b> British Geological Survey - National Geoscience Information Service	October 2015	Annually
<b>BGS Urban Soil Chemistry Averages</b> British Geological Survey - National Geoscience Information Service	October 2015	Annually
<b>CBSCB Compensation District</b> Cheshire Brine Subsidence Compensation Board (CBSCB)	August 2011	Not Applicable
<b>Coal Mining Affected Areas</b> The Coal Authority - Property Searches	March 2014	Annual Rolling Update
<b>Mining Instability</b> Ove Arup & Partners	October 2000	Not Applicable
<b>Non Coal Mining Areas of Great Britain</b> British Geological Survey - National Geoscience Information Service	May 2015	Not Applicable
<b>Potential for Collapsible Ground Stability Hazards</b> British Geological Survey - National Geoscience Information Service	April 2020	Annually
<b>Potential for Compressible Ground Stability Hazards</b> British Geological Survey - National Geoscience Information Service	January 2019	Annually
<b>Potential for Ground Dissolution Stability Hazards</b> British Geological Survey - National Geoscience Information Service	January 2019	Annually
<b>Potential for Landslide Ground Stability Hazards</b> British Geological Survey - National Geoscience Information Service	January 2019	Annually
<b>Potential for Running Sand Ground Stability Hazards</b> British Geological Survey - National Geoscience Information Service	January 2019	Annually
<b>Potential for Shrinking or Swelling Clay Ground Stability Hazards</b> British Geological Survey - National Geoscience Information Service	January 2019	Annually
<b>Radon Potential - Radon Affected Areas</b> British Geological Survey - National Geoscience Information Service	July 2011	Annually
<b>Radon Potential - Radon Protection Measures</b> British Geological Survey - National Geoscience Information Service	July 2011	Annually

Industrial Land Use	Version	Update Cycle
<b>Contemporary Trade Directory Entries</b> Thomson Directories	July 2020	Quarterly
<b>Fuel Station Entries</b> Catalist Ltd - Experian	September 2020	Quarterly
<b>Gas Pipelines</b> National Grid	September 2020	
<b>Points of Interest - Commercial Services</b> PointX	September 2020	Quarterly
<b>Points of Interest - Education and Health</b> PointX	September 2020	Quarterly
<b>Points of Interest - Manufacturing and Production</b> PointX	September 2020	Quarterly
<b>Points of Interest - Public Infrastructure</b> PointX	September 2020	Quarterly
<b>Points of Interest - Recreational and Environmental</b> PointX	September 2020	Quarterly
<b>Underground Electrical Cables</b> National Grid	August 2020	

Sensitive Land Use	Version	Update Cycle
<b>Ancient Woodland</b> Natural England	April 2020	Bi-Annually
<b>Areas of Adopted Green Belt</b> London Borough of Barnet London Borough of Brent London Borough of Camden London Borough of Ealing London Borough of Hammersmith And Fulham - Environment Department London Borough of Harrow London Borough of Hounslow London Borough of Richmond upon Thames Royal Borough of Kensington And Chelsea Westminster City Council	June 2020 June 2020 June 2020 June 2020 June 2020 June 2020 June 2020 June 2020 June 2020 June 2020	As notified As notified As notified As notified As notified As notified As notified As notified As notified As notified
<b>Areas of Unadopted Green Belt</b> London Borough of Barnet London Borough of Brent London Borough of Camden London Borough of Ealing London Borough of Hammersmith And Fulham - Environment Department London Borough of Harrow London Borough of Hounslow London Borough of Richmond upon Thames Royal Borough of Kensington And Chelsea Westminster City Council	June 2020 June 2020 June 2020 June 2020 June 2020 June 2020 June 2020 June 2020 June 2020 June 2020	As notified As notified As notified As notified As notified As notified As notified As notified As notified As notified
<b>Areas of Outstanding Natural Beauty</b> Natural England	June 2019	Bi-Annually
<b>Environmentally Sensitive Areas</b> Natural England	January 2017	
<b>Forest Parks</b> Forestry Commission	April 1997	Not Applicable
<b>Local Nature Reserves</b> Natural England	April 2020	Bi-Annually
<b>Marine Nature Reserves</b> Natural England	July 2019	Bi-Annually
<b>National Nature Reserves</b> Natural England	July 2019	Bi-Annually
<b>National Parks</b> Natural England	April 2017	Bi-Annually
<b>Nitrate Sensitive Areas</b> Natural England	April 2016	Not Applicable
<b>Nitrate Vulnerable Zones</b> Environment Agency - Head Office Department for Environment, Food and Rural Affairs (DEFRA - formerly FRCA)	December 2017 October 2015	Bi-Annually
<b>Ramsar Sites</b> Natural England	August 2020	Bi-Annually
<b>Sites of Special Scientific Interest</b> Natural England	May 2020	Bi-Annually
<b>Special Areas of Conservation</b> Natural England	July 2020	Bi-Annually
<b>Special Protection Areas</b> Natural England	September 2020	Bi-Annually

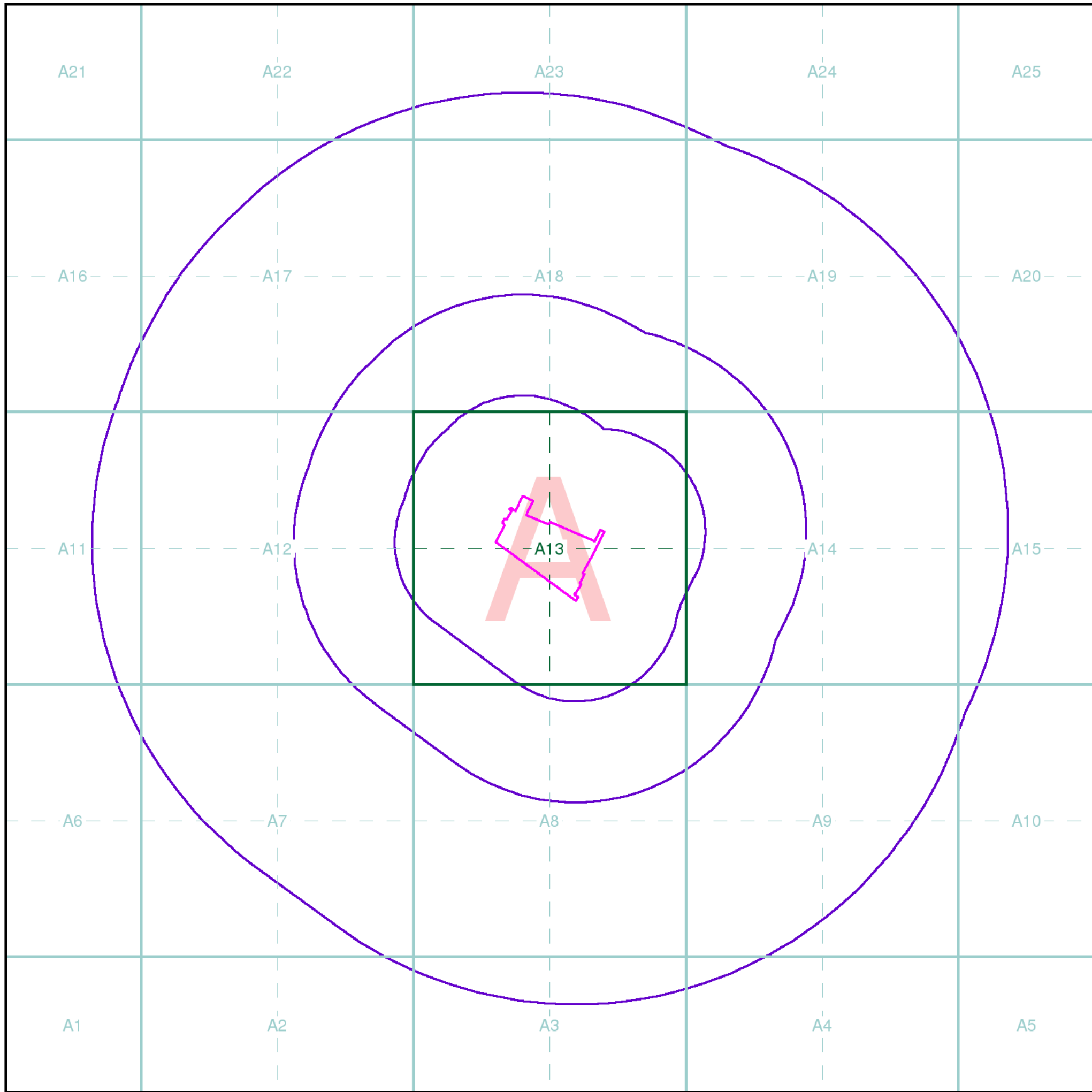
A selection of organisations who provide data within this report

Data Supplier	Data Supplier Logo
Ordnance Survey	
Environment Agency	
Scottish Environment Protection Agency	
The Coal Authority	
British Geological Survey	 <b>British Geological Survey</b> <small>NATURAL ENVIRONMENT RESEARCH COUNCIL</small>
Centre for Ecology and Hydrology	 <b>Centre for Ecology &amp; Hydrology</b> <small>NATURAL ENVIRONMENT RESEARCH COUNCIL</small>
Natural Resources Wales	
Scottish Natural Heritage	
Natural England	
Public Health England	
Ove Arup	
Stantec UK Ltd	



Contact	Name and Address	Contact Details
1	<b>British Geological Survey - Enquiry Service</b> British Geological Survey, Environmental Science Centre, Keyworth, Nottingham, Nottinghamshire, NG12 5GG	Telephone: 0115 936 3143 Fax: 0115 936 3276 Email: enquiries@bgs.ac.uk Website: www.bgs.ac.uk
2	<b>London Borough of Brent - Environmental Health Department</b> Brent House, 349-357 High Road, Wembley, Middlesex, HA9 6BZ	Telephone: 020 8937 5262 Fax: 020 8937 5301 Website: www.brent.gov.uk
3	<b>Environment Agency - National Customer Contact Centre (NCCC)</b> PO Box 544, Templeborough, Rotherham, S60 1BY	Telephone: 03708 506 506 Email: enquiries@environment-agency.gov.uk
4	<b>London Borough of Ealing - Environmental Health and Trading Standards Division</b> Perceville House, 14-16 Uxbridge Way, London, W5 2HL	Telephone: 020 8579 2424 Fax: 020 8758 8214 Website: www.ealing.gov.uk
5	<b>Environment Agency - Head Office</b> Rio House, Waterside Drive, Aztec West, Almondsbury, Bristol, Avon, BS32 4UD	Telephone: 01454 624400 Fax: 01454 624409
6	<b>Ordnance Survey</b> Adanac Drive, Southampton, Hampshire, SO16 0AS	Telephone: 03456 05 05 05 Email: customerservices@ordnancesurvey.co.uk Website: www.ordnancesurvey.gov.uk
7	<b>London Borough of Ealing</b> Perceville House, 14-16 Uxbridge Way, London, W5 2HL	Telephone: 020 8825 5000 Fax: 020 8758 8171 Website: www.ealing.gov.uk
8	<b>PointX</b> 7 Abbey Court, Eagle Way, Sowton, Exeter, Devon, EX2 7HY	Website: www.pointx.co.uk
9	<b>Landmark Information Group Limited</b> Imperium, Imperial Way, Reading, Berkshire, RG2 0TD	Telephone: 0844 844 9966 Fax: 0844 844 9951 Email: helpdesk@landmark.co.uk Website: www.landmark.co.uk
10	<b>Natural England</b> County Hall, Spetchley Road, Worcester, WR5 2NP	Telephone: 0300 060 3900 Email: enquiries@naturalengland.org.uk Website: www.naturalengland.org.uk
-	<b>Public Health England - Radon Survey, Centre for Radiation, Chemical and Environmental Hazards</b> Chilton, Didcot, Oxfordshire, OX11 0RQ	Telephone: 01235 822622 Fax: 01235 833891 Email: radon@phe.gov.uk Website: www.ukradon.org
-	<b>Landmark Information Group Limited</b> Imperium, Imperial Way, Reading, Berkshire, RG2 0TD	Telephone: 0844 844 9952 Fax: 0844 844 9951 Email: customerservices@landmarkinfo.co.uk Website: www.landmarkinfo.co.uk

Please note that the Environment Agency / Natural Resources Wales / SEPA have a charging policy in place for enquiries.



## Index Map

For ease of identification, your site and buffer have been split into Slices, Segments and Quadrants. These are illustrated on the Index Map opposite and explained further below.

### Slice

Each slice represents a 1:10,000 plot area (2.7km x 2.7km) for your site and buffer. A large site and buffer may be made up of several slices (represented by a red outline), that are referenced by letters of the alphabet, starting from the bottom left corner of the slice "grid". This grid does not relate to National Grid lines but is designed to give best fit over the site and buffer.

### Segment

A segment represents a 1:2,500 plot area. Segments that have plot files associated with them are shown in dark green, others in light blue. These are numbered from the bottom left hand corner within each slice.

### Quadrant

A quadrant is a quarter of a segment. These are labelled as NW, NE, SW, SE and are referenced in the datasheet to allow features to be quickly located on plots. Therefore a feature that has a quadrant reference of A7NW will be in Slice A, Segment 7 and the NW Quadrant.

A selection of organisations who provide data within this report:



Envirocheck reports are compiled from 136 different sources of data.

## Client Details

Ms M Vigano, Aecom Infrastructure & Environment UK Ltd,  
2nd Floor, St Georges House, 5 St Georges Road, London,  
SW19 4DR

## Order Details

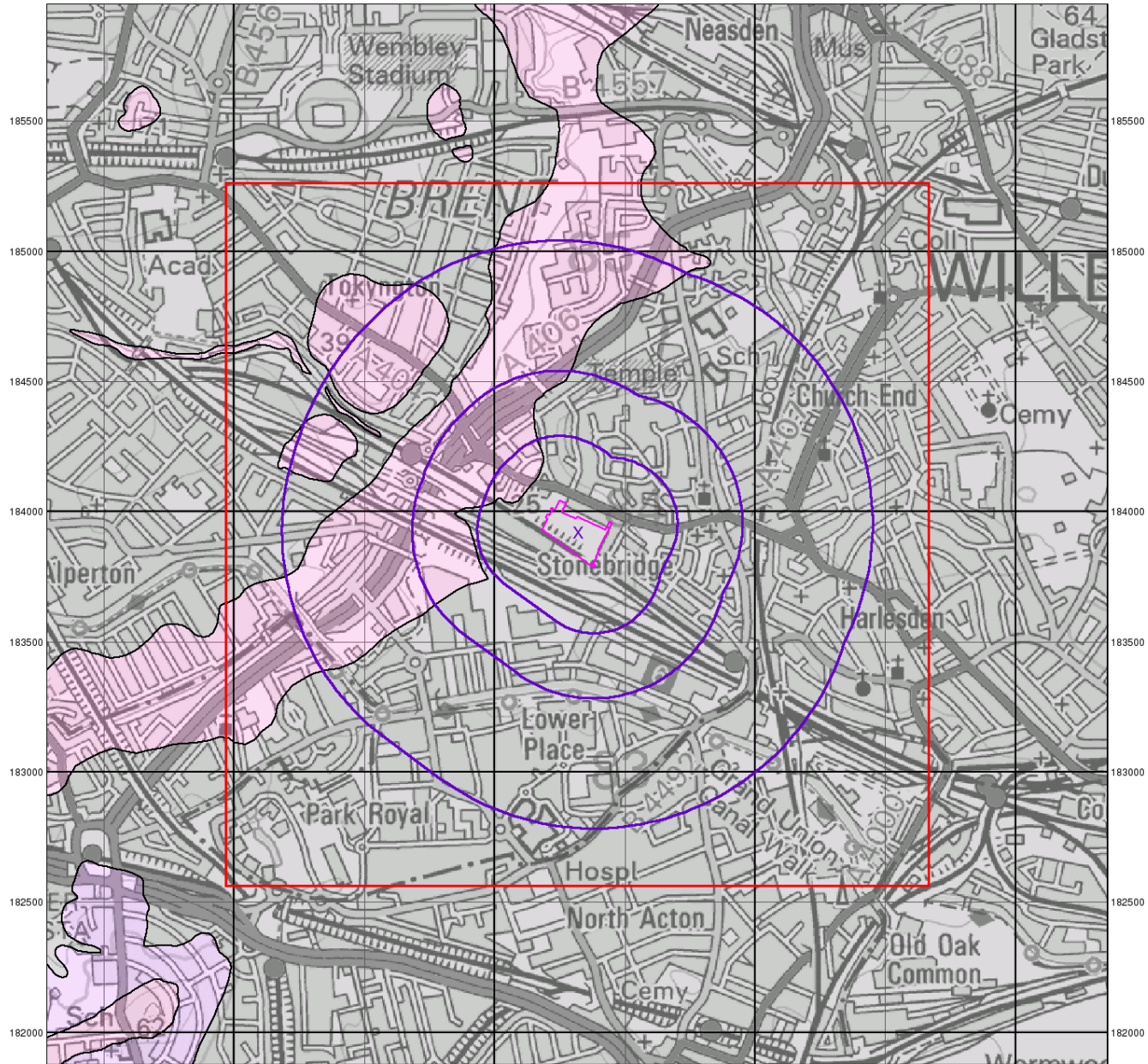
Order Number: 259487084\_1\_1  
Customer Ref: 60632092  
National Grid Reference: 520310, 183910  
Site Area (Ha): 2.99  
Search Buffer (m): 1000

## Site Details

Stonebridge Park, LONDON, NW10 8LW

Full Terms and Conditions can be found on the following link:  
<http://www.landmarkinfo.co.uk/Terms/Show/515>

518500 519000 519500 520000 520500 521000 521500 522000



© Crown Copyright. All Rights Reserved. License Number 100022432.

0 1 km

# Envirocheck®

LANDMARK INFORMATION GROUP®

## Groundwater Vulnerability

### General

- Specified Site
- Specified Buffer(s)
- Bearing Reference Point
- Slice
- Map ID

### Agency and Hydrological

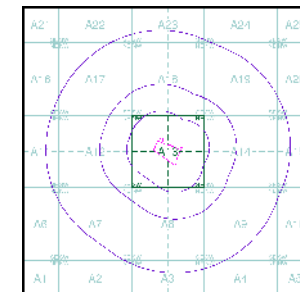
#### Bedrock Aquifers

- High Vulnerability, Principal Aquifer
- High Vulnerability, Secondary Aquifer
- Medium Vulnerability, Principal Aquifer
- Medium Vulnerability, Secondary Aquifer
- Low Vulnerability, Principal Aquifer
- Low Vulnerability, Secondary Aquifer
- Unproductive Aquifer
- Soluble Rock

#### Superficial Aquifers

- High Vulnerability, Principal Aquifer
- High Vulnerability, Secondary Aquifer
- Medium Vulnerability, Principal Aquifer
- Medium Vulnerability, Secondary Aquifer
- Low Vulnerability, Principal Aquifer
- Low Vulnerability, Secondary Aquifer

### Site Sensitivity Context Map - Slice A



### Order Details

Order Number: 259487084\_1\_1  
 Customer Ref: 60632092  
 National Grid Reference: 520320, 183920  
 Slice: A  
 Site Area (Ha): 2.99  
 Search Buffer (m): 1000

### Site Details

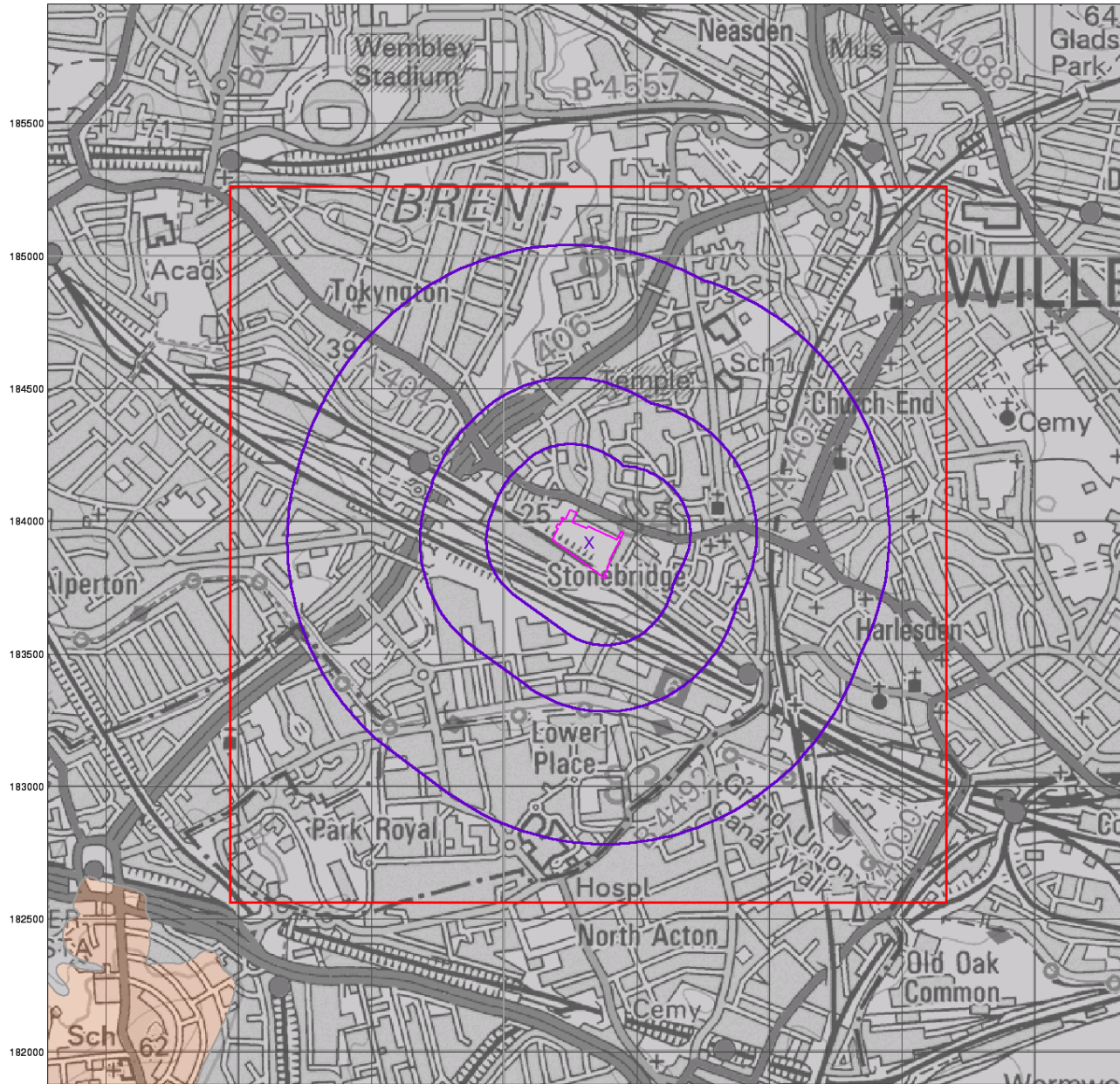
Stonebridge Park, LONDON, NW10 8LW

**Landmark**  
 INFORMATION GROUP

Tel: 0844 844 9952  
 Fax: 0844 844 9951  
 Web: www.envirocheck.co.uk



518500 519000 519500 520000 520500 521000 521500 522000



© Crown Copyright. All Rights Reserved. License Number 100022432.

0 1 km

# Envirocheck®

LANDMARK INFORMATION GROUP®

## Bedrock Aquifer Designation

### General

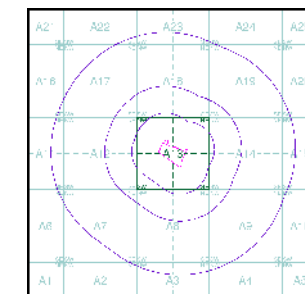
- Specified Site
- Specified Buffer(s)
- Bearing Reference Point
- Slice
- Map ID

### Agency and Hydrological

#### Geological Classes

- Principal Aquifer
- Secondary A Aquifer
- Secondary B Aquifer
- Secondary Undifferentiated
- Unproductive Strata
- Unknown
- Unknown (Lakes and Landslip)

### Site Sensitivity Context Map - Slice A



### Order Details

Order Number: 259487084\_1\_1  
 Customer Ref: 60632092  
 National Grid Reference: 520320, 183920  
 Slice: A  
 Site Area (Ha): 2.99  
 Search Buffer (m): 1000

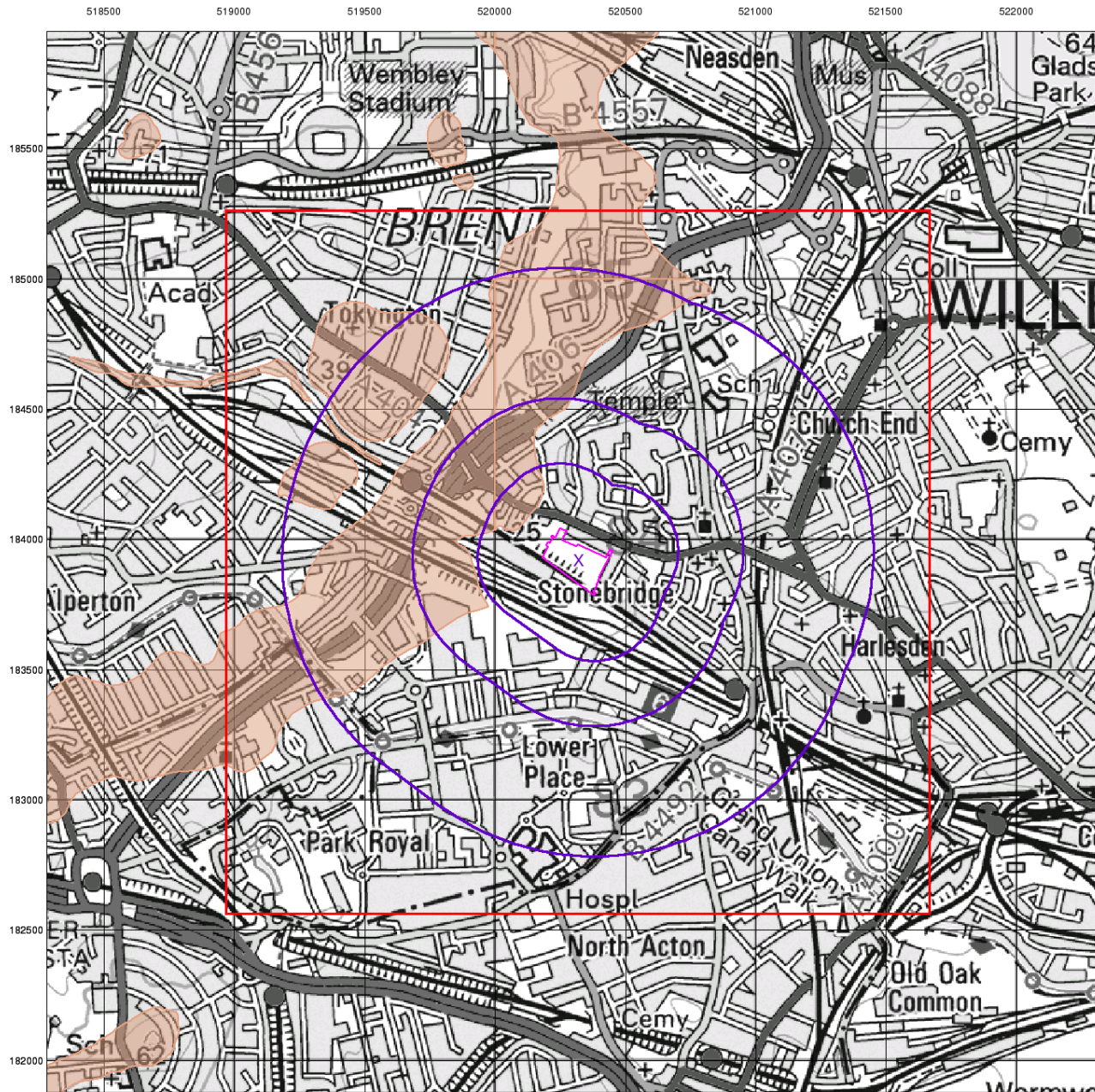
### Site Details

Stonebridge Park, LONDON, NW10 8LW

**Landmark**  
 INFORMATION GROUP

Tel: 0844 844 9952  
 Fax: 0844 844 9951  
 Web: www.envirocheck.co.uk





© Crown Copyright. All Rights Reserved. License Number 100022432.

# Envirocheck®

LANDMARK INFORMATION GROUP®

## Superficial Aquifer Designation

### General

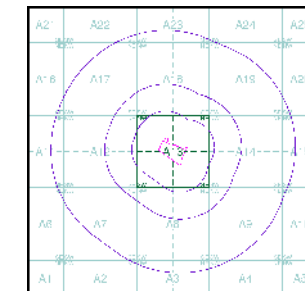
- Specified Site
- Specified Buffer(s)
- Slice
- Bearing Reference Point
- Map ID

### Agency and Hydrological

#### Geological Classes

- Principal Aquifer
- Secondary A Aquifer
- Secondary B Aquifer
- Secondary Undifferentiated
- Unproductive Strata
- Unknown
- Unknown (Lakes and Landslip)

### Site Sensitivity Context Map - Slice A



### Order Details

Order Number: 259487084\_1\_1  
 Customer Ref: 60632092  
 National Grid Reference: 520320, 183920  
 Slice: A  
 Site Area (Ha): 2.99  
 Search Buffer (m): 1000

### Site Details

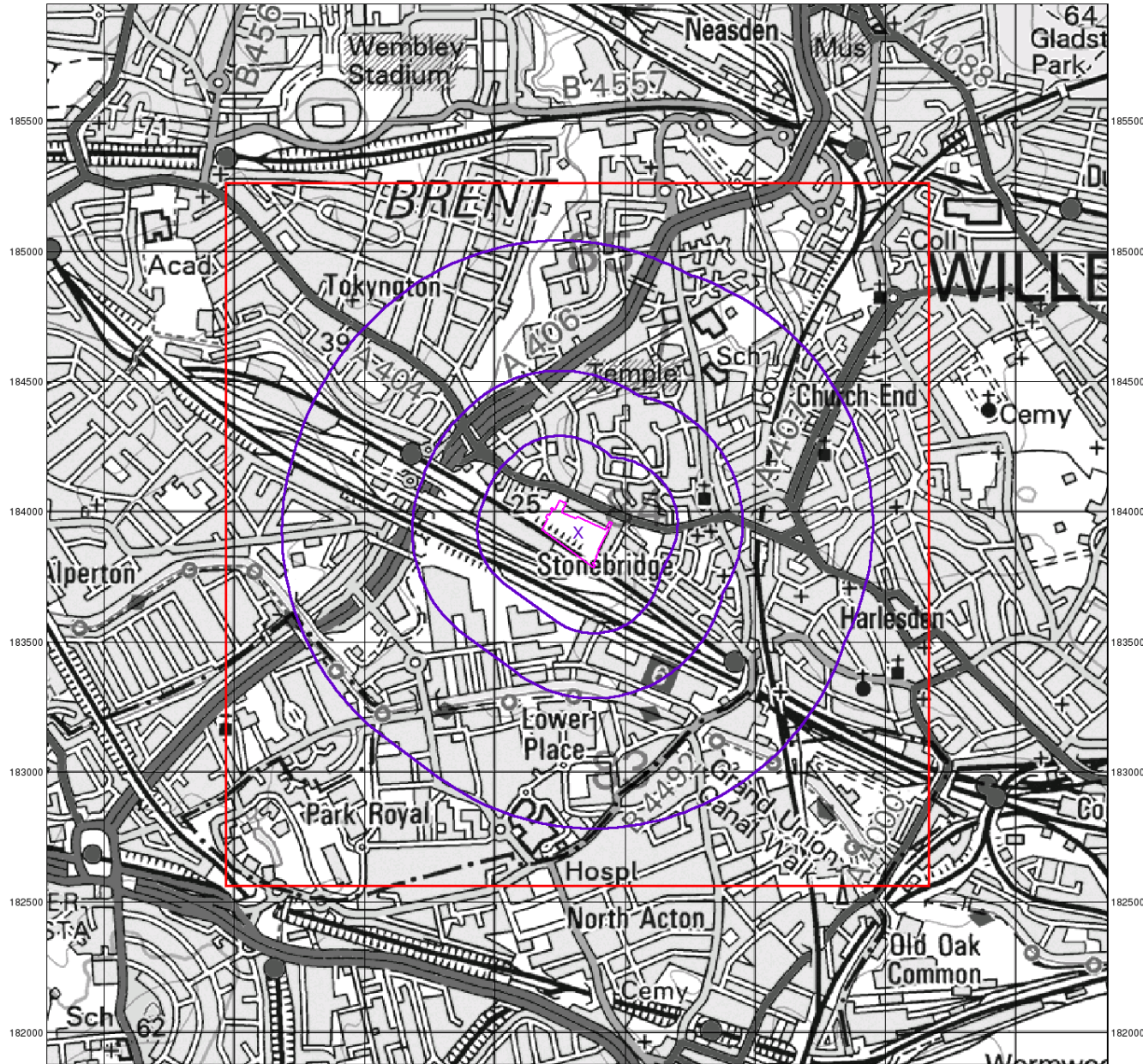
Stonebridge Park, LONDON, NW10 8LW

**Landmark®**  
 INFORMATION GROUP

Tel: 0844 844 9952  
 Fax: 0844 844 9951  
 Web: www.envirocheck.co.uk



518500 519000 519500 520000 520500 521000 521500 522000



© Crown Copyright. All Rights Reserved. License Number 100022432

# Envirocheck®

LANDMARK INFORMATION GROUP®

## Source Protection Zones

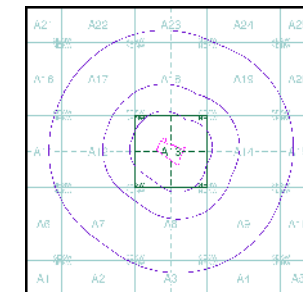
### General

- Specified Site
- Specified Buffer(s)
- Bearing Reference Point
- Slice
- Map ID

### Agency and Hydrological

- Inner zone (Zone 1)
- Inner zone - subsurface activity only (Zone 1c)
- Outer zone (Zone 2)
- Outer zone - subsurface activity only (Zone 2c)
- Total catchment (Zone 3)
- Total catchment - subsurface activity only (Zone 3c)
- Special interest (Zone 4)

## Site Sensitivity Context Map - Slice A



### Order Details

Order Number: 259487084\_1\_1  
 Customer Ref: 60632092  
 National Grid Reference: 520320, 183920  
 Slice: A  
 Site Area (Ha): 2.99  
 Search Buffer (m): 1000

### Site Details

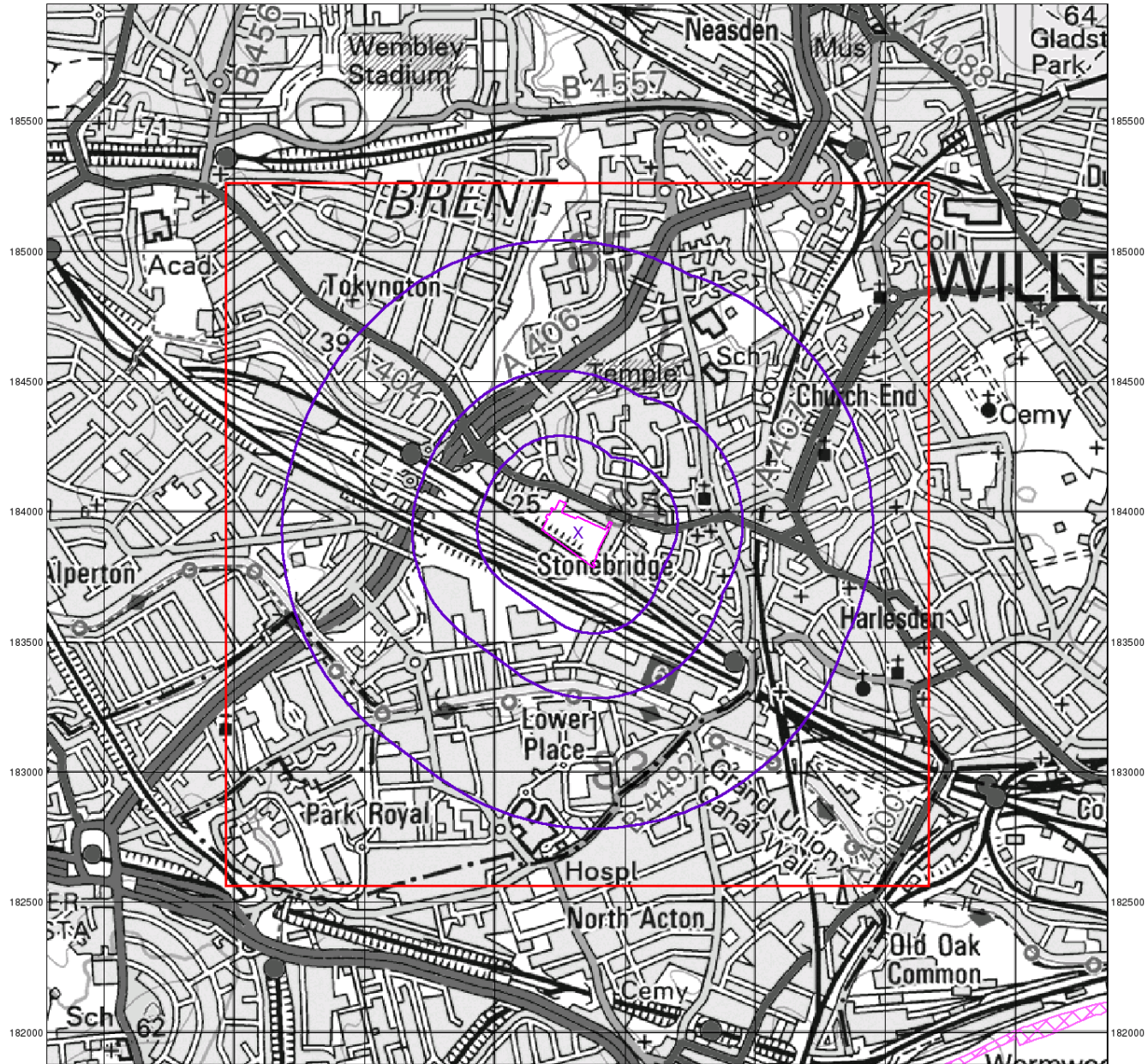
Stonebridge Park, LONDON, NW10 8LW

**Landmark**  
 INFORMATION GROUP

Tel: 0844 844 9952  
 Fax: 0844 844 9951  
 Web: www.envirocheck.co.uk



518500 519000 519500 520000 520500 521000 521500 522000



© Crown Copyright. All Rights Reserved. License Number 100022432

# Envirocheck®

LANDMARK INFORMATION GROUP®

## Sensitive Land Uses

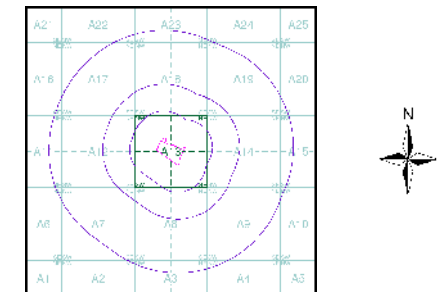
### General

- Specified Site
- Specified Buffer(s)
- Bearing Reference Point
- Slice
- Map ID

### Sensitive Land Uses

- Ancient Woodland
- Area of Adopted Green Belt
- Area of Unadopted Green Belt
- Area of Outstanding Natural Beauty
- Environmentally Sensitive Area
- Forest Park
- Local Nature Reserve
- Marine Nature Reserve
- National Nature Reserve
- National Park
- Nitrate Sensitive Area
- Nitrate Vulnerable Zone
- Ramsar Site
- Site of Special Scientific Interest
- Special Area of Conservation
- Special Protection Area
- World Heritage Sites

### Site Sensitivity Context Map - Slice A



### Order Details

Order Number: 259487084\_1\_1  
 Customer Ref: 60632092  
 National Grid Reference: 520320, 183920  
 Slice: A  
 Site Area (Ha): 2.99  
 Search Buffer (m): 1000

### Site Details

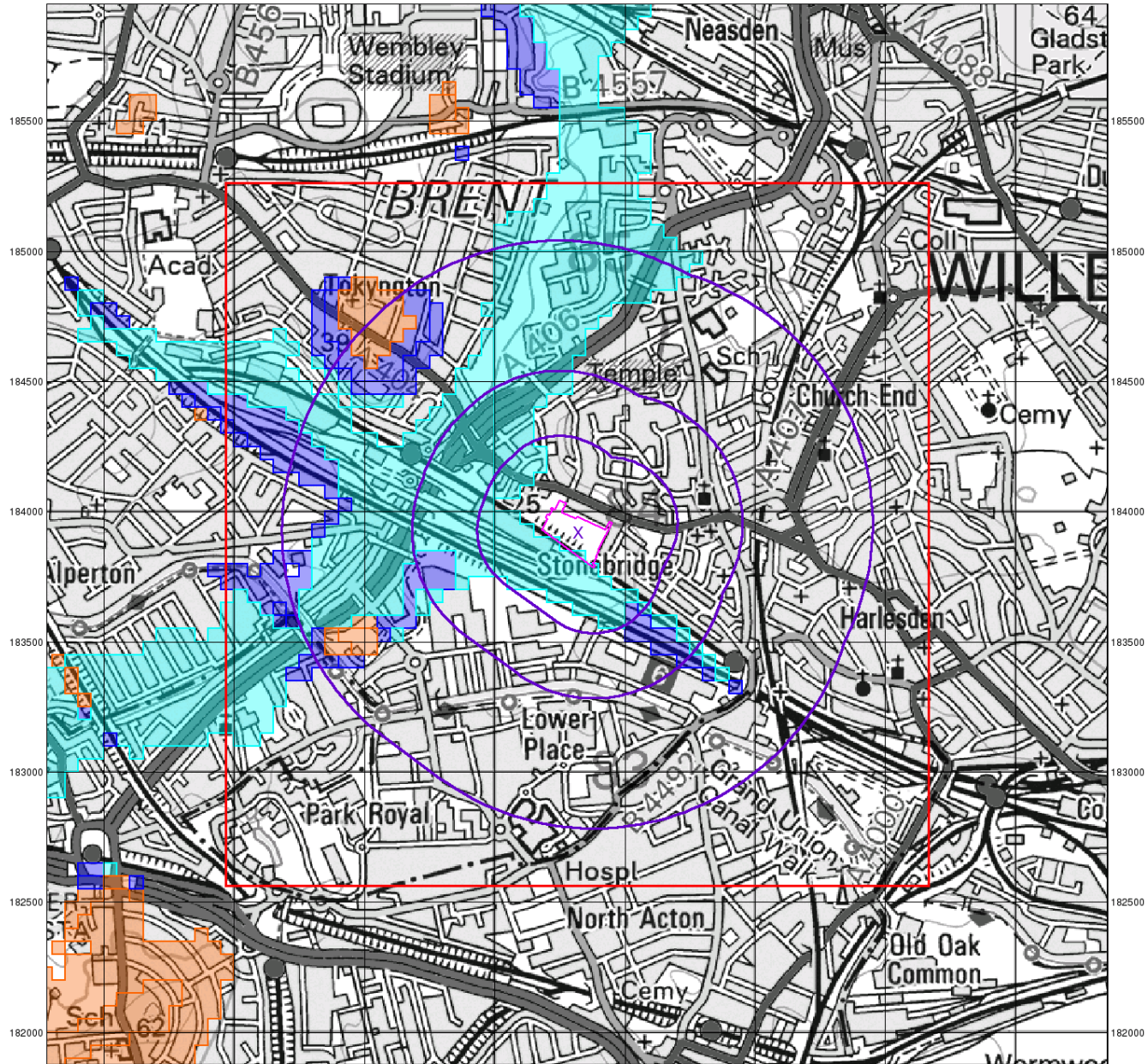
Stonebridge Park, LONDON, NW10 8LW

**Landmark**  
 INFORMATION GROUP

Tel: 0844 844 9952  
 Fax: 0844 844 9951  
 Web: www.envirocheck.co.uk



518500 519000 519500 520000 520500 521000 521500 522000



© Crown Copyright. All Rights Reserved. License Number 100022432

# Envirocheck®

LANDMARK INFORMATION GROUP®

## BGS Flood GFS Data

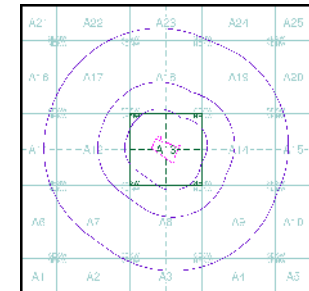
### General

- Specified Site
- Specified Buffer(s)
- Bearing Reference Point
- Slice

### Agency and Hydrological (Flood)

- Limited Potential for Groundwater Flooding to Occur
- Potential for Groundwater Flooding of Property Situated Below Ground Level
- Potential for Groundwater Flooding to Occur at Surface

## Site Sensitivity Context Map - Slice A



## Order Details

Order Number: 259487084\_1\_1  
 Customer Ref: 60632092  
 National Grid Reference: 520320, 183920  
 Slice: A  
 Site Area (Ha): 2.99  
 Search Buffer (m): 1000

## Site Details

Stonebridge Park, LONDON, NW10 8LW

**Landmark®**  
 INFORMATION GROUP

Tel: 0844 844 9952  
 Fax: 0844 844 9951  
 Web: www.envirocheck.co.uk



# Historical Mapping Legends

## Ordnance Survey County Series 1:10,560

**Gravel Pit**, **Sand Pit**, **Other Pits**  
**Quarry**, **Shingle**, **Orchard**  
**Osiers**, **Reeds**, **Marsh**  
**Mixed Wood**, **Deciduous**, **Brushwood**  
**Fir**, **Furze**, **Rough Pasture**  
 Arrow denotes flow of water, **Trigonometrical Station**  
**Site of Antiquities**, **Bench Mark**  
**Pump, Guide Post, Signal Post**, **Well, Spring, Boundary Post**  
**-285** Surface Level  
**Sketched Contour**, **Instrumental Contour**  
**Main Roads** (Fenced, Un-Fenced), **Minor Roads** (Fenced, Un-Fenced)  
**Sunken Road**, **Raised Road**  
**Road over Railway**, **Railway over River**  
**Railway over Road**, **Level Crossing**  
**Road over River or Canal**, **Road over Stream**  
**Road over Stream**  
**County Boundary (Geographical)**  
**County & Civil Parish Boundary**  
**Administrative County & Civil Parish Boundary**  
**County Borough Boundary (England)**  
**County Burgh Boundary (Scotland)**  
**Rural District Boundary**  
**Civil Parish Boundary**

## Ordnance Survey Plan 1:10,000

**Chalk Pit, Clay Pit or Quarry**, **Gravel Pit**  
**Sand Pit**, **Disused Pit or Quarry**  
**Refuse or Slag Heap**, **Lake, Loch or Pond**  
**Dunes**, **Boulders**  
**Coniferous Trees**, **Non-Coniferous Trees**  
**Orchard**, **Scrub**, **Coppice**  
**Bracken**, **Heath**, **Rough Grassland**  
**Marsh**, **Reeds**, **Saltings**  
**Building**, **Glasshouse**  
**Sloping Masonry**, **Pylon**, **Electricity Transmission Line**, **Pole**  
**Cutting**, **Embankment**, **Standard Gauge Multiple Track**, **Standard Gauge Single Track**, **Siding, Tramway or Mineral Line**, **Narrow Gauge**  
**Geographical County**  
**Administrative County, County Borough or County of City**  
**Municipal Borough, Urban or Rural District, Burgh or District Council**  
**Borough, Burgh or County Constituency** (Shown only when not coincident with other boundaries)  
**Civil Parish** (Shown alternately when coincidence of boundaries occurs)  
**BP, BS** Boundary Post or Stone, **Pol Sta** Police Station, **Ch** Church, **PO** Post Office, **CH** Club House, **PC** Public Convenience, **F E Sta** Fire Engine Station, **PH** Public House, **FB** Foot Bridge, **SB** Signal Box, **Fn** Fountain, **Spr** Spring, **GP** Guide Post, **TCB** Telephone Call Box, **MP** Mile Post, **TCP** Telephone Call Post, **MS** Mile Stone, **W** Well

## 1:10,000 Raster Mapping

**Gravel Pit**, **Refuse tip or slag heap**  
**Rock**, **Rock (scattered)**  
**Boulders**, **Boulders (scattered)**  
**Shingle**, **Mud**, **Mud**  
**Sand**, **Sand Pit**  
**Slopes**, **Top of cliff**  
**General detail**, **Underground detail**  
**Overhead detail**, **Narrow gauge railway**  
**Multi-track railway**, **Single track railway**  
**County boundary (England only)**, **Civil, parish or community boundary**  
**District, Unitary, Metropolitan, London Borough boundary**, **Constituency boundary**  
**Area of wooded vegetation**, **Non-coniferous trees**  
**Non-coniferous trees (scattered)**, **Coniferous trees**  
**Coniferous trees (scattered)**, **Positioned tree**  
**Orchard**, **Coppice or Osiers**  
**Rough Grassland**, **Heath**  
**Scrub**, **Marsh, Salt Marsh or Reeds**  
**Water feature**, **Flow arrows**  
**MHW(S)** Mean high water (springs), **MLW(S)** Mean low water (springs)  
**Telephone line (where shown)**, **Electricity transmission line (with poles)**  
**Bench mark (where shown)**, **Triangulation station**  
**Point feature (e.g. Guide Post or Mile Stone)**, **Pylon, flare stack or lighting tower**  
**Site of (antiquity)**, **Glasshouse**  
**General Building**, **Important Building**

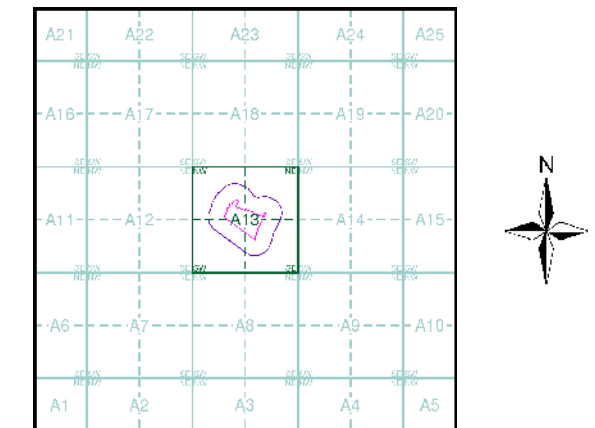
# Envirocheck®

LANDMARK INFORMATION GROUP®

## Historical Mapping & Photography included:

Mapping Type	Scale	Date	Pg
Middlesex	1:10,560	1873 - 1874	3
London	1:10,560	1896	4
London	1:10,560	1920	5
Middlesex	1:10,560	1938	6
Historical Aerial Photography	1:10,560	1948 - 1950	7
Ordnance Survey Plan	1:10,000	1950 - 1951	8
Ordnance Survey Plan	1:10,000	1957	9
Ordnance Survey Plan	1:10,000	1966 - 1968	10
Ordnance Survey Plan	1:10,000	1975 - 1978	11
Ordnance Survey Plan	1:10,000	1984 - 1988	12
London	1:25,000	1985	13
Ordnance Survey Plan	1:10,000	1992 - 1996	14
10K Raster Mapping	1:10,000	1999	15
10K Raster Mapping	1:10,000	2006	16
VectorMap Local	1:10,000	2020	17

## Historical Map - Slice A



## Order Details

Order Number: 259487084\_1\_1  
 Customer Ref: 60632092  
 National Grid Reference: 520320, 183920  
 Slice: A  
 Site Area (Ha): 2.99  
 Search Buffer (m): 1000

## Site Details

Stonebridge Park, LONDON, NW10 8LW

**Landmark**  
 INFORMATION GROUP

Tel: 0844 844 9952  
 Fax: 0844 844 9951  
 Web: www.envirocheck.co.uk

# Russian Military Mapping Legends

## 1:5,000 and 1:10,000 mapping

a. Not drawn to scale    b. Drawn to scale

	Government and Administrative Buildings		Military and Industrial Buildings
	Military and Communication Areas		Subway Entrance
	Fireproof Building		Prominent Fireproof Building
	Non-fireproof Building		Non-fireproof Building (non-dwelling)
	Factory, mill, and flour mill, with chimneys		Factory, mill, and flour mill, without chimneys
	Power Station, drawn to scale		Hydroelectric Power Station
	Radio Station, drawn to scale		Telephone Station, drawn to scale
	Abandoned Open-pit Mine or Quarry		Open-pit Salt Mine
	Pit		Oil Deposit or Well
	Oil Seepage		Natural Gas Tank
	Tailings Pile		Fuel Storage Tanks
	Bench Mark		Drill Hole
	Burial Mound		Triangulation Point on Burial Mound
	Single-track Railroad		Double-track Railroad
	Small Bridge		Tunnel
	Pipe (Culvert)		Railroad and Station Building
	Coniferous Forest		Deciduous Forest
	Mixed Forest		Lawns
	Citrus Orchard		Wet Ground
	Scattered Vegetation		

**243,8** Values for prominent elevations  
**186.0** Numbers for spot elevations, depth soundings, contour lines, etc.  
**0,2** Velocity of the current, width of river bed, depth of river  
**180/12** Fractional terms: length and capacity of bridges; depth of fords and condition of the river bottom; height of forest and the diameter of trees

### Russian Alphabet (For reference and phonetic interpretation of map text)

<b>А а (A)</b>	<b>З з (Z)</b>	<b>П п (P)</b>	<b>Ч ч (CH)</b>
<b>Б б (B)</b>	<b>И и (I)</b>	<b>Р р (R)</b>	<b>Ш ш (SH)</b>
<b>В в (V)</b>	<b>Й й (Y)</b>	<b>С с (S)</b>	<b>Щ щ (SHCH)</b>
<b>Г г (G)</b>	<b>К к (K)</b>	<b>Т т (T)</b>	<b>Ъ (-)</b>
<b>Д д (D)</b>	<b>Л л (L)</b>	<b>У у (U)</b>	<b>Ы (Y)</b>
<b>Е е (E)</b>	<b>М м (M)</b>	<b>Ф ф (F)</b>	<b>Ь (')</b>
<b>Ё ё (YO)</b>	<b>Н н (N)</b>	<b>Х х (KH)</b>	<b>Э э (E)</b>
<b>Ж ж (ZH)</b>	<b>О о (O)</b>	<b>Ц ц (TS)</b>	<b>Ю ю (YU or IU)</b>
			<b>Я я (YA or IA)</b>

## 1:25,000 mapping

a. Not drawn to scale    b. Drawn to scale

	Government and Administrative Buildings		Military and Industrial Buildings
	Military and Communication Areas		Subway Entrance
	Partly Demolished Buildings		Demolished Buildings
	Built-Up Area with Fireproof Buildings Predominant		Built-Up Area with Non-Fireproof Buildings Predominant
	Individual Fireproof Building		Prominent Industrial Building
	Individual Dwelling, Fireproof		Ruins of an Individual Dwelling
	Factory or Mill Chimney		Factory or Mill with Chimney
	Factory or Mill without Chimney		Salt Mine
	Tailings Pile		Mine or Open Pit Mine
	Operating Shaft or Mine		Non-Operating Shaft or Mine
	Pit		Stone Quarry
	Gas Pump or Service Station		Fuel Storage or Natural Gas Tank
	Oil or Natural Gas Derrick		Small Hydroelectric Power Station
	Power Station		Transformer Station
	Cemetery		Burial Mound (height in metres)
	Triangulation Point on Burial Mound		Triangulation Point
	Bench Mark		Bench Mark (monumented)
	Telegraph Office		Telephone Station
	Radio Station		Radio Tower
	Airfield or Seaplane Base		Landing Strip
	Cut		Fill
	Km Post		Plantings
	Telegraph/Telephone Lines		Main Highway
	Highway under Construction		Improved Dirt Road (former truck road)
	Steep Grade		Width of Road
	Small Bridge		Pipe (Culvert)
	Tunnel		Dismantled Railroad
	Double-track Railroad with First Class Station		Railroad Under Construction
	Shore Embankment		River or Ditch with Embankment
	Water Reservoir or Rain Water Pit		Spring
	Isobath with value		Water Gauge
	Direction and velocity of current		Water Level Mark
	Well		Spot Elevation Value
	Heavy (Index) Contour Line		Half Contour Line
	Contour Line and Value		Coniferous
	Mixed		Deciduous
	Scrub		

## Key to Numbers on Mapping

### TQ18\_London

No.	Description
68	Factory (Cars)
219	Factory (Electrical Appliances)

### TQ28\_London

No.	Description
358	Power Station (Thermo-Electric)
359	Power Station (Thermo-Electric)

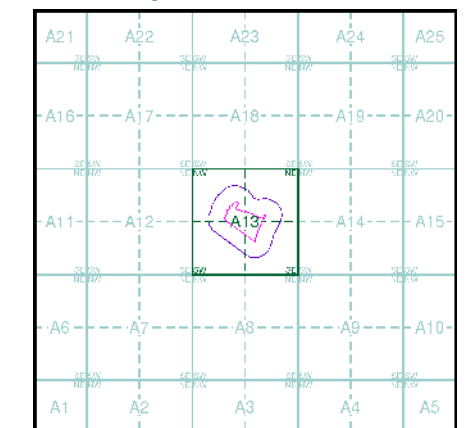
# Envirocheck®

LANDMARK INFORMATION GROUP®

## Historical Mapping & Photography included:

Mapping Type	Scale	Date	Pg
Middlesex	1:10,560	1873 - 1874	3
London	1:10,560	1896	4
London	1:10,560	1920	5
Middlesex	1:10,560	1938	6
Historical Aerial Photography	1:10,560	1948 - 1950	7
Ordnance Survey Plan	1:10,000	1950 - 1951	8
Ordnance Survey Plan	1:10,000	1957	9
Ordnance Survey Plan	1:10,000	1966 - 1968	10
Ordnance Survey Plan	1:10,000	1975 - 1978	11
Ordnance Survey Plan	1:10,000	1984 - 1988	12
London	1:25,000	1985	13
Ordnance Survey Plan	1:10,000	1992 - 1996	14
10K Raster Mapping	1:10,000	1999	15
10K Raster Mapping	1:10,000	2006	16
VectorMap Local	1:10,000	2020	17

## Russian Map - Slice A



## Order Details

Order Number: 259487084\_1\_1  
 Customer Ref: 60632092  
 National Grid Reference: 520320, 183920  
 Slice: A  
 Site Area (Ha): 2.99  
 Search Buffer (m): 1000

## Site Details

Stonebridge Park, LONDON, NW10 8LW

**Landmark**  
 INFORMATION GROUP

Tel: 0844 844 9952  
 Fax: 0844 844 9951  
 Web: www.envirocheck.co.uk

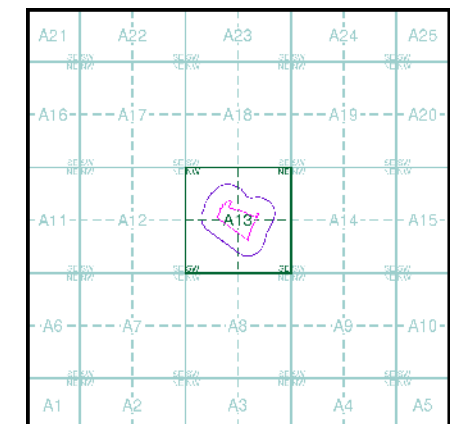


The historical maps shown were reproduced from maps predominantly held at the scale adopted for England, Wales and Scotland in the 1840's. In 1854 the 1:2,500 scale was adopted for mapping urban areas; these maps were used to update the 1:10,560 maps. The published date given therefore is often some years later than the surveyed date. Before 1938, all OS maps were based on the Cassini Projection, with independent surveys of a single county or group of counties, giving rise to significant inaccuracies in outlying areas. In the late 1940's, a Provisional Edition was produced, which updated the 1:10,560 mapping from a number of sources. The maps appear unfinished - with all military camps and other strategic sites removed. These maps were initially overprinted with the National Grid. In 1970, the first 1:10,000 maps were produced using the Transverse Mercator Projection. The revision process continued until recently, with new editions appearing every 10 years or so for urban areas.

### Map Name(s) and Date(s)

01100	1873	1:10,560
01600	1874	1:10,560

### Historical Map - Slice A

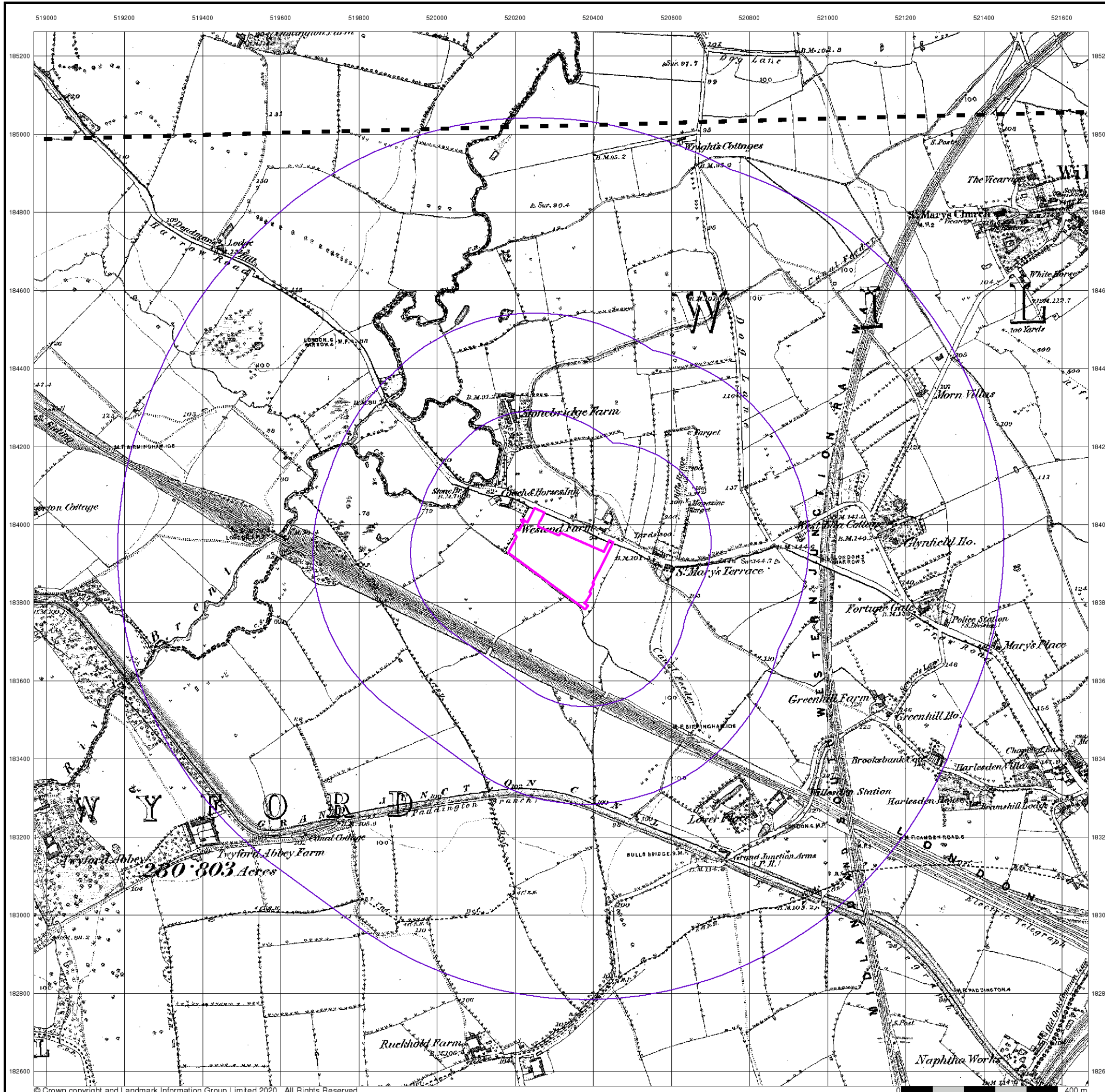


### Order Details

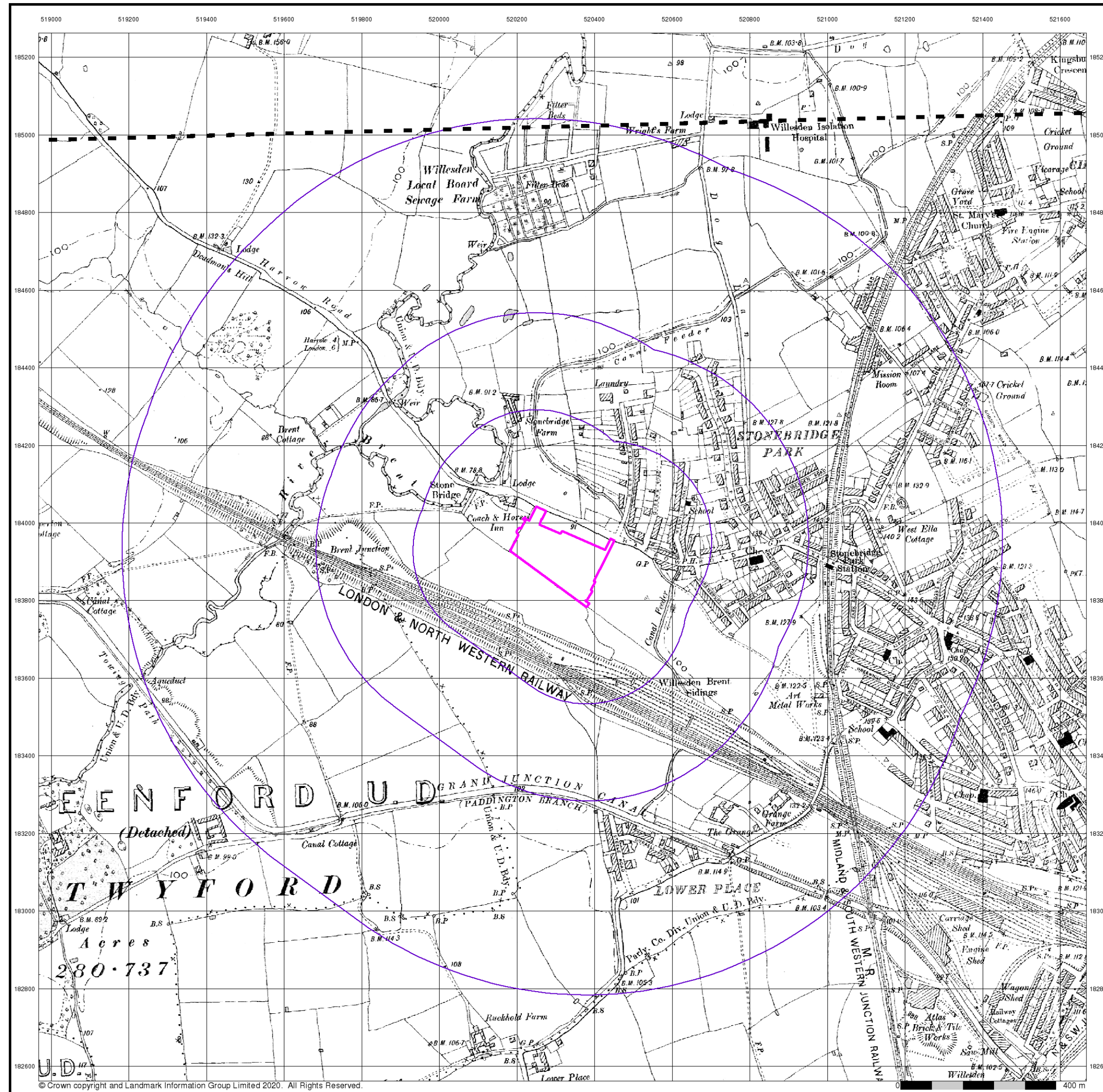
Order Number: 259487084\_1\_1  
 Customer Ref: 60632092  
 National Grid Reference: 520320, 183920  
 Slice: A  
 Site Area (Ha): 2.99  
 Search Buffer (m): 1000

### Site Details

Stonebridge Park, LONDON, NW10 8LW







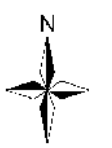
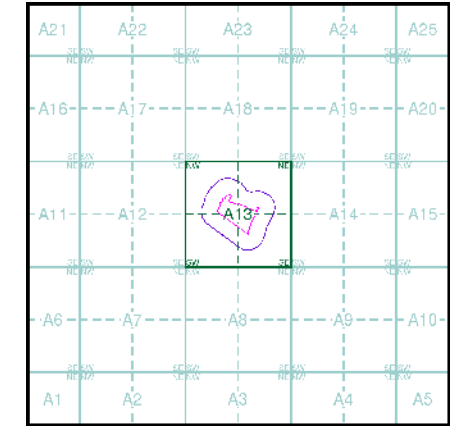
**London**  
**Published 1896**  
**Source map scale - 1:10,560**

The historical maps shown were reproduced from maps predominantly held at the scale adopted for England, Wales and Scotland in the 1840's. In 1854 the 1:2,500 scale was adopted for mapping urban areas; these maps were used to update the 1:10,560 maps. The published date given therefore is often some years later than the surveyed date. Before 1938, all OS maps were based on the Cassini Projection, with independent surveys of a single county or group of counties, giving rise to significant inaccuracies in outlying areas. In the late 1940's, a Provisional Edition was produced, which updated the 1:10,560 mapping from a number of sources. The maps appear unfinished - with all military camps and other strategic sites removed. These maps were initially overprinted with the National Grid. In 1970, the first 1:10,000 maps were produced using the Transverse Mercator Projection. The revision process continued until recently, with new editions appearing every 10 years or so for urban areas.

### Map Name(s) and Date(s)

002SW	1896	1:10,560
006NW	1896	1:10,560

### Historical Map - Slice A



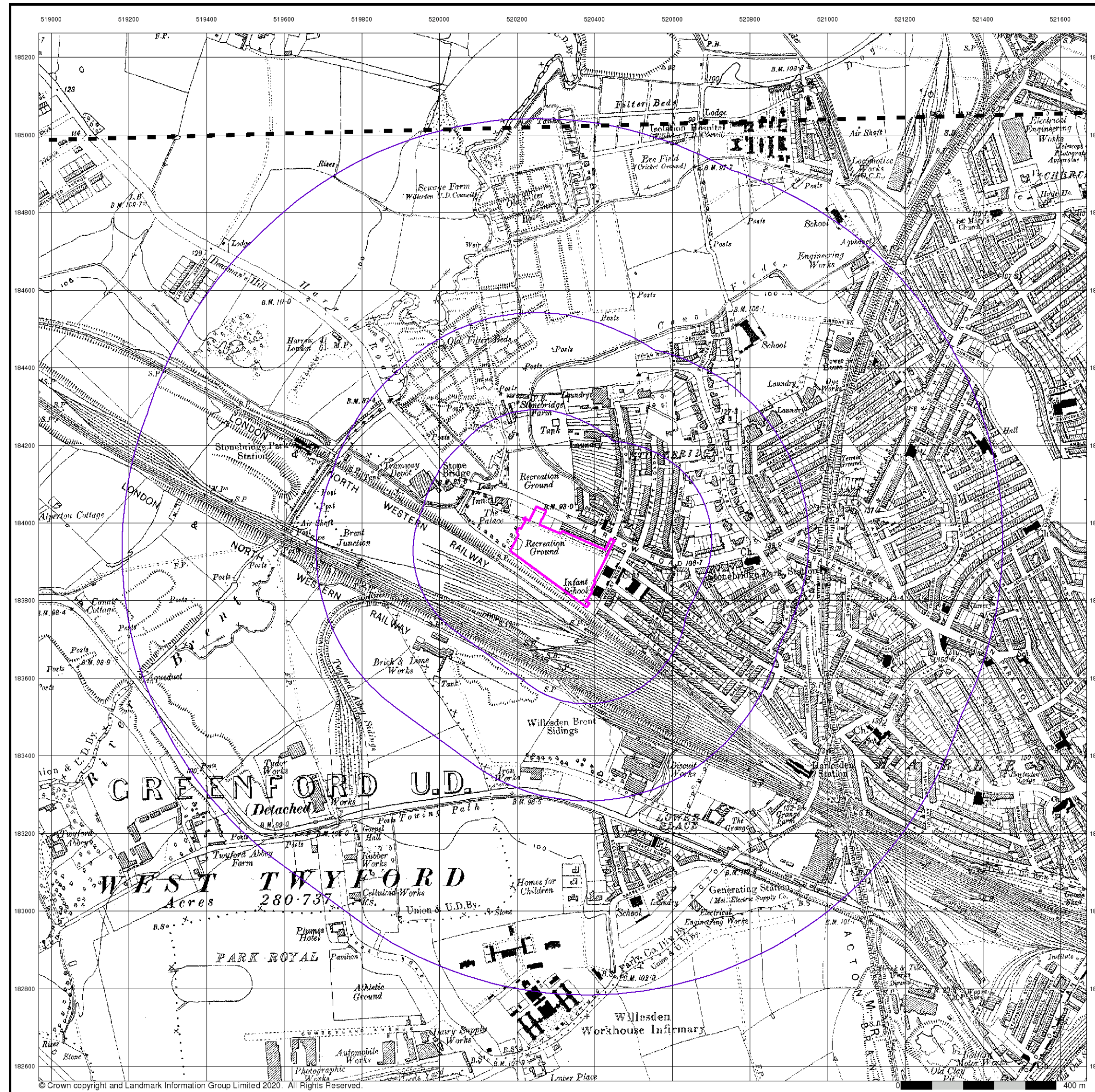
### Order Details

Order Number: 259487084\_1\_1  
 Customer Ref: 60632092  
 National Grid Reference: 520320, 183920  
 Slice: A  
 Site Area (Ha): 2.99  
 Search Buffer (m): 1000

### Site Details

Stonebridge Park, LONDON, NW10 8LW





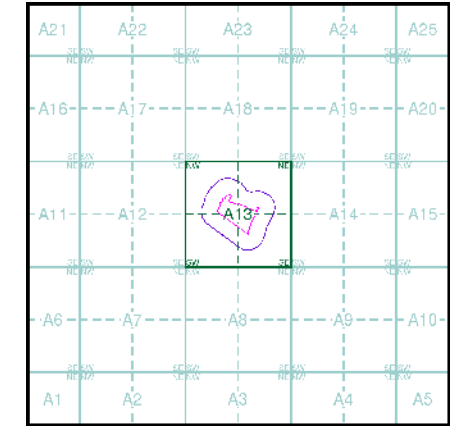
**London**  
**Published 1920**  
**Source map scale - 1:10,560**

The historical maps shown were reproduced from maps predominantly held at the scale adopted for England, Wales and Scotland in the 1840's. In 1854 the 1:2,500 scale was adopted for mapping urban areas; these maps were used to update the 1:10,560 maps. The published date given therefore is often some years later than the surveyed date. Before 1938, all OS maps were based on the Cassini Projection, with independent surveys of a single county or group of counties, giving rise to significant inaccuracies in outlying areas. In the late 1940's, a Provisional Edition was produced, which updated the 1:10,560 mapping from a number of sources. The maps appear unfinished - with all military camps and other strategic sites removed. These maps were initially overprinted with the National Grid. In 1970, the first 1:10,000 maps were produced using the Transverse Mercator Projection. The revision process continued until recently, with new editions appearing every 10 years or so for urban areas.

### Map Name(s) and Date(s)

00100	1920	1:10,560
00400	1920	1:10,560

### Historical Map - Slice A



**Order Details**  
 Order Number: 259487084\_1\_1  
 Customer Ref: 60632092  
 National Grid Reference: 520320, 183920  
 Slice: A  
 Site Area (Ha): 2.99  
 Search Buffer (m): 1000

**Site Details**  
 Stonebridge Park, LONDON, NW10 8LW



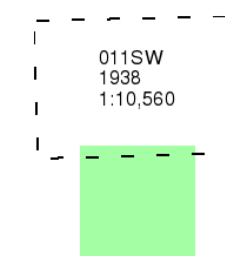
## Middlesex

Published 1938

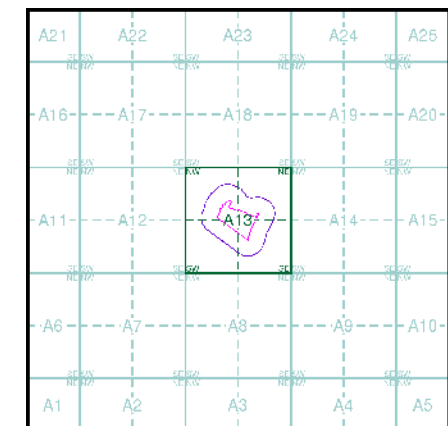
Source map scale - 1:10,560

The historical maps shown were reproduced from maps predominantly held at the scale adopted for England, Wales and Scotland in the 1840's. In 1854 the 1:2,500 scale was adopted for mapping urban areas; these maps were used to update the 1:10,560 maps. The published date given therefore is often some years later than the surveyed date. Before 1938, all OS maps were based on the Cassini Projection, with independent surveys of a single county or group of counties, giving rise to significant inaccuracies in outlying areas. In the late 1940's, a Provisional Edition was produced, which updated the 1:10,560 mapping from a number of sources. The maps appear unfinished - with all military camps and other strategic sites removed. These maps were initially overprinted with the National Grid. In 1970, the first 1:10,000 maps were produced using the Transverse Mercator Projection. The revision process continued until recently, with new editions appearing every 10 years or so for urban areas.

### Map Name(s) and Date(s)



### Historical Map - Slice A

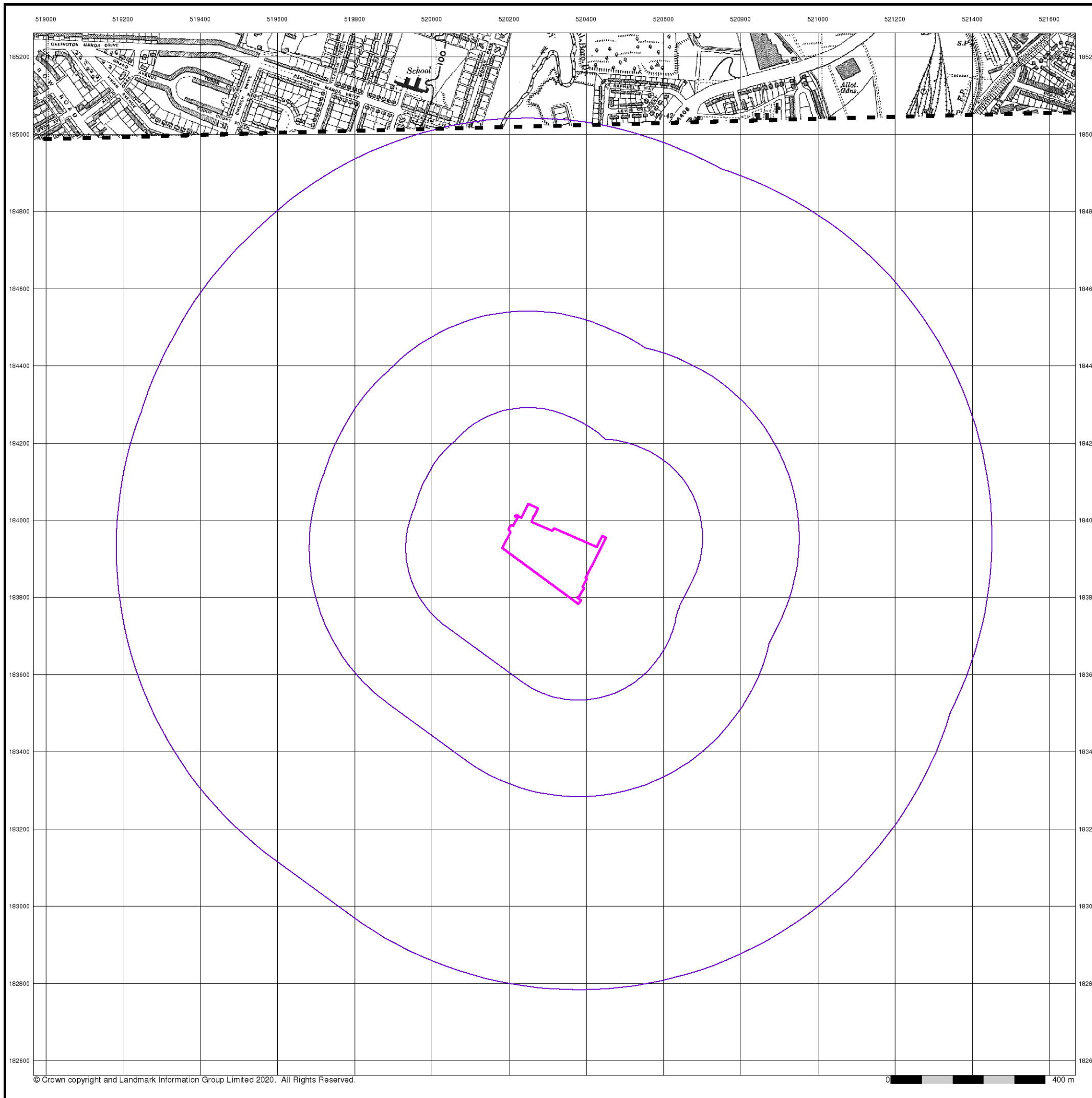


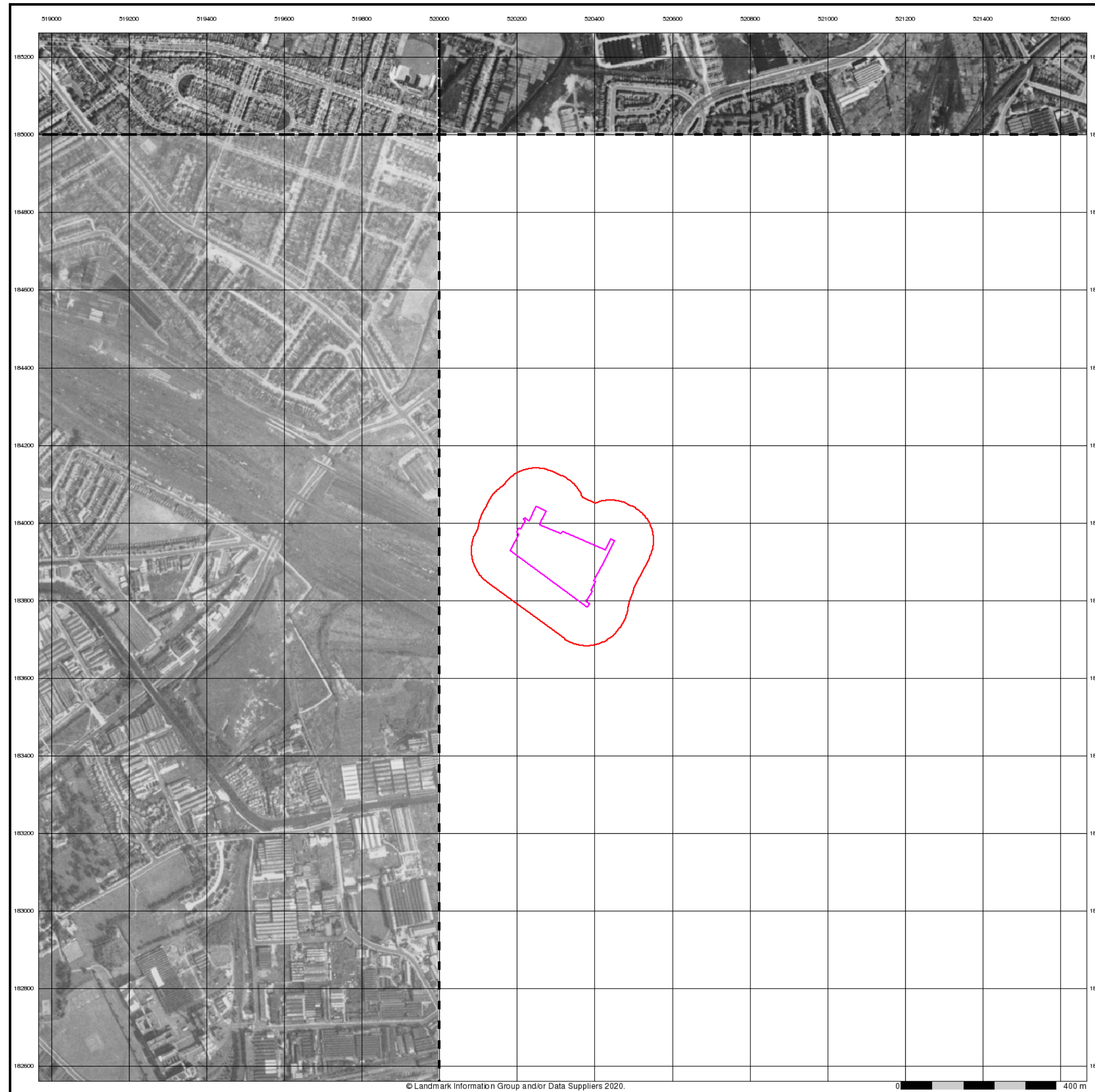
### Order Details

Order Number: 259487084\_1\_1  
 Customer Ref: 60632092  
 National Grid Reference: 520320, 183920  
 Slice: A  
 Site Area (Ha): 2.99  
 Search Buffer (m): 1000

### Site Details

Stonebridge Park, LONDON, NW10 8LW





## Historical Aerial Photography

Published 1948 - 1950

Source map scale - 1:10,560

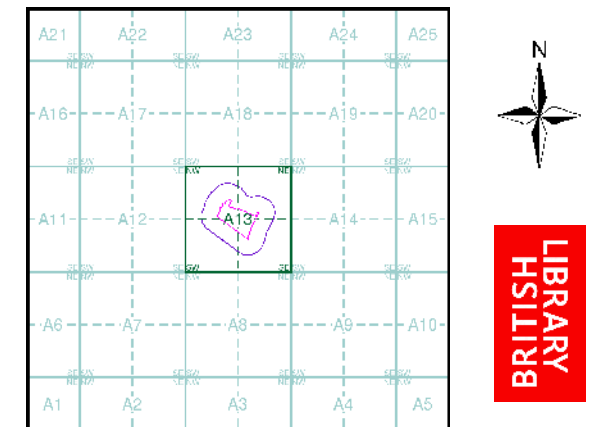
The Historical Aerial Photos were produced by the Ordnance Survey at a scale of 1:1,250 and 1:10,560 from Air Force photography. They were produced between 1944 and 1951 as an interim measure, pending preparation of conventional mapping, due to post war resource shortages. New security measures in the 1950's meant that every photograph was re-checked for potentially unsafe information with security sites replaced by fake fields or clouds. The original editions were withdrawn and only later made available after a period of fifty years although due to the accuracy of the editing, without viewing both revisions it is not easy to spot the edits. Where available Landmark have included both revisions.

© Landmark Information Group and/or Data Suppliers 2010.

### Map Name(s) and Date(s)

TQ18NE 1950 1:10,560	TQ28NW 1950 1:10,560
TQ18SE 1948 1:10,560	

### Historical Aerial Photography - Slice A



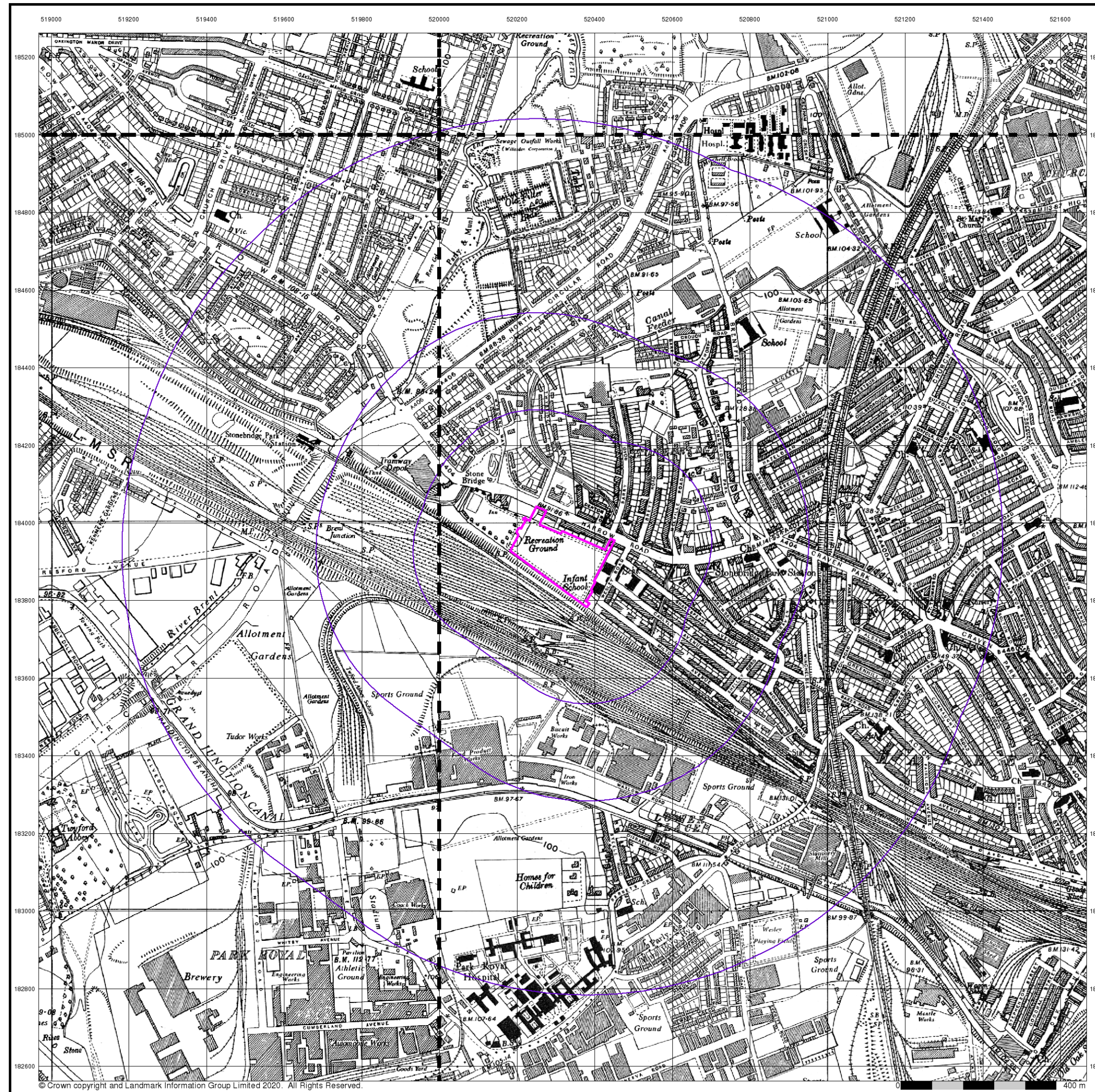
### Order Details

Order Number: 259487084\_1\_1  
 Customer Ref: 60632092  
 National Grid Reference: 520320, 183920  
 Slice: A  
 Site Area (Ha): 2.99  
 Search Buffer (m): 1000

### Site Details

Stonebridge Park, LONDON, NW10 8LW





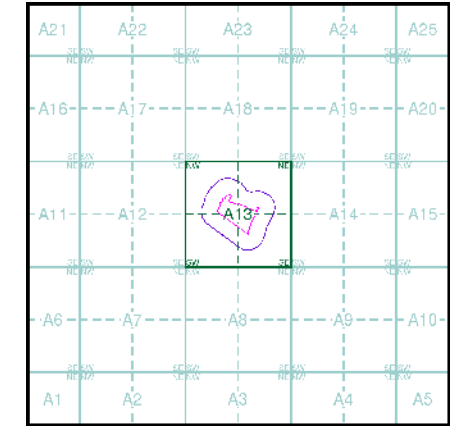
## Ordnance Survey Plan Published 1950 - 1951 Source map scale - 1:10,000

The historical maps shown were reproduced from maps predominantly held at the scale adopted for England, Wales and Scotland in the 1840's. In 1854 the 1:2,500 scale was adopted for mapping urban areas; these maps were used to update the 1:10,560 maps. The published date given therefore is often some years later than the surveyed date. Before 1938, all OS maps were based on the Cassini Projection, with independent surveys of a single county or group of counties, giving rise to significant inaccuracies in outlying areas. In the late 1940's, a Provisional Edition was produced, which updated the 1:10,560 mapping from a number of sources. The maps appear unfinished - with all military camps and other strategic sites removed. These maps were initially overprinted with the National Grid. In 1970, the first 1:10,000 maps were produced using the Transverse Mercator Projection. The revision process continued until recently, with new editions appearing every 10 years or so for urban areas.

### Map Name(s) and Date(s)

TQ18NE	TQ28NW
1951	1951
1:10,560	1:10,560
TQ18SE	TQ28SW
1950	1951
1:10,560	1:10,560

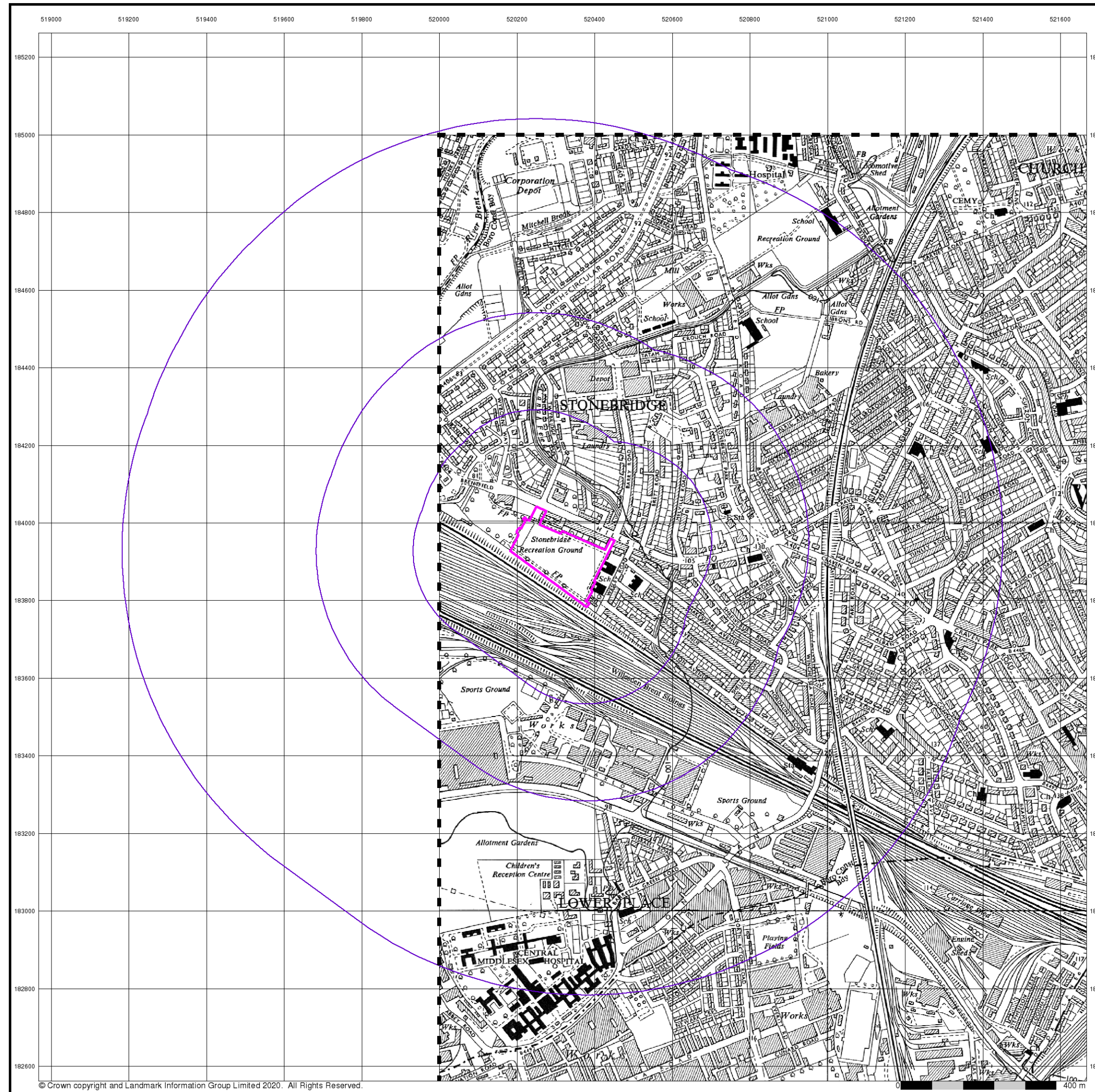
### Historical Map - Slice A



**Order Details**  
 Order Number: 259487084\_1\_1  
 Customer Ref: 60632092  
 National Grid Reference: 520320, 183920  
 Slice: A  
 Site Area (Ha): 2.99  
 Search Buffer (m): 1000

**Site Details**  
 Stonebridge Park, LONDON, NW10 8LW





© Crown copyright and Landmark Information Group Limited 2020. All Rights Reserved.

# Envirocheck®

LANDMARK INFORMATION GROUP®

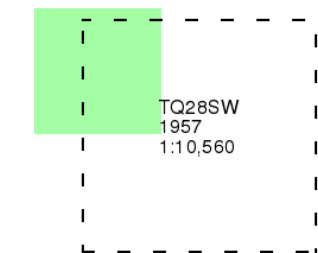
## Ordnance Survey Plan

Published 1957

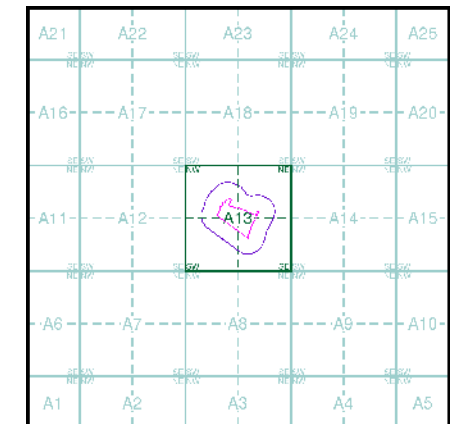
Source map scale - 1:10,000

The historical maps shown were reproduced from maps predominantly held at the scale adopted for England, Wales and Scotland in the 1840's. In 1854 the 1:2,500 scale was adopted for mapping urban areas; these maps were used to update the 1:10,560 maps. The published date given therefore is often some years later than the surveyed date. Before 1938, all OS maps were based on the Cassini Projection, with independent surveys of a single county or group of counties, giving rise to significant inaccuracies in outlying areas. In the late 1940's, a Provisional Edition was produced, which updated the 1:10,560 mapping from a number of sources. The maps appear unfinished - with all military camps and other strategic sites removed. These maps were initially overprinted with the National Grid. In 1970, the first 1:10,000 maps were produced using the Transverse Mercator Projection. The revision process continued until recently, with new editions appearing every 10 years or so for urban areas.

### Map Name(s) and Date(s)



### Historical Map - Slice A



### Order Details

Order Number: 259487084\_1\_1  
 Customer Ref: 60632092  
 National Grid Reference: 520320, 183920  
 Slice: A  
 Site Area (Ha): 2.99  
 Search Buffer (m): 1000

### Site Details

Stonebridge Park, LONDON, NW10 8LW

**Landmark**  
 INFORMATION GROUP

Tel: 0844 844 9952  
 Fax: 0844 844 9951  
 Web: www.envirocheck.co.uk



## Ordnance Survey Plan

Published 1966 - 1968

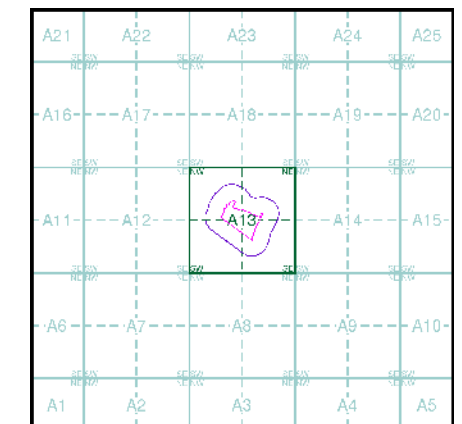
Source map scale - 1:10,000

The historical maps shown were reproduced from maps predominantly held at the scale adopted for England, Wales and Scotland in the 1840's. In 1854 the 1:2,500 scale was adopted for mapping urban areas; these maps were used to update the 1:10,560 maps. The published date given therefore is often some years later than the surveyed date. Before 1938, all OS maps were based on the Cassini Projection, with independent surveys of a single county or group of counties, giving rise to significant inaccuracies in outlying areas. In the late 1940's, a Provisional Edition was produced, which updated the 1:10,560 mapping from a number of sources. The maps appear unfinished - with all military camps and other strategic sites removed. These maps were initially overprinted with the National Grid. In 1970, the first 1:10,000 maps were produced using the Transverse Mercator Projection. The revision process continued until recently, with new editions appearing every 10 years or so for urban areas.

### Map Name(s) and Date(s)

TQ18NE	TQ28NW
1967	1968
1:10,560	1:10,560
TQ18SE	TQ28SW
1966	1967
1:10,560	1:10,560

### Historical Map - Slice A

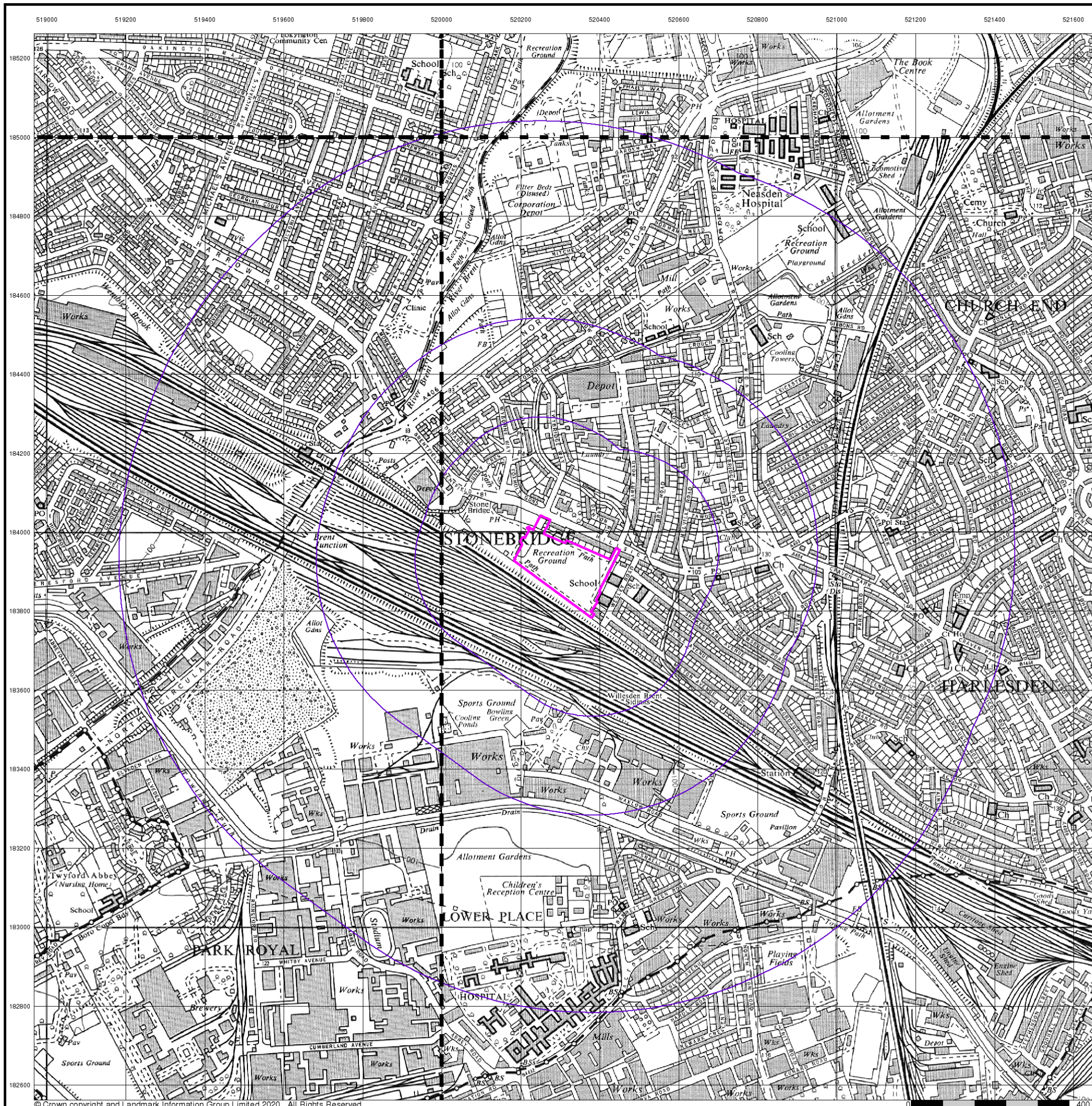


### Order Details

Order Number: 259487084\_1\_1  
 Customer Ref: 60632092  
 National Grid Reference: 520320, 183920  
 Slice: A  
 Site Area (Ha): 2.99  
 Search Buffer (m): 1000

### Site Details

Stonebridge Park, LONDON, NW10 8LW





## Ordnance Survey Plan

Published 1975 - 1978

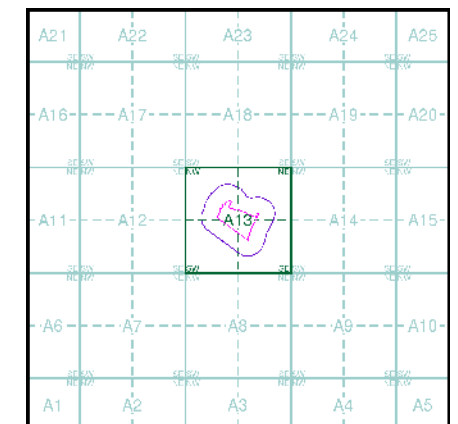
Source map scale - 1:10,000

The historical maps shown were reproduced from maps predominantly held at the scale adopted for England, Wales and Scotland in the 1840's. In 1854 the 1:2,500 scale was adopted for mapping urban areas; these maps were used to update the 1:10,560 maps. The published date given therefore is often some years later than the surveyed date. Before 1938, all OS maps were based on the Cassini Projection, with independent surveys of a single county or group of counties, giving rise to significant inaccuracies in outlying areas. In the late 1940's, a Provisional Edition was produced, which updated the 1:10,560 mapping from a number of sources. The maps appear unfinished - with all military camps and other strategic sites removed. These maps were initially overprinted with the National Grid. In 1970, the first 1:10,000 maps were produced using the Transverse Mercator Projection. The revision process continued until recently, with new editions appearing every 10 years or so for urban areas.

### Map Name(s) and Date(s)

TQ18NE 1977 1:10,000	TQ28NW 1978 1:10,000
TQ18SE 1976 1:10,000	TQ28SW 1975 1:10,000

### Historical Map - Slice A

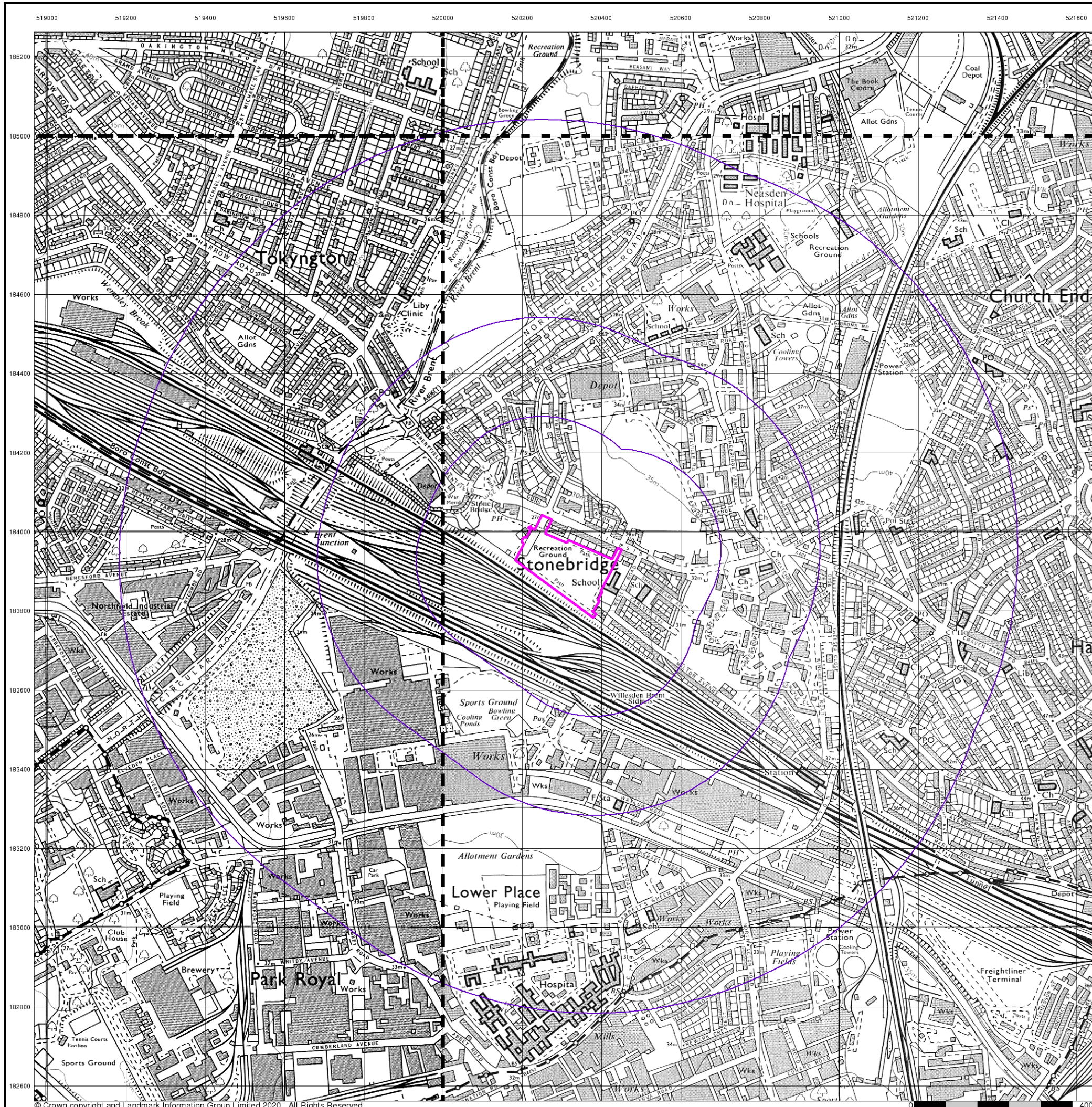


### Order Details

Order Number: 259487084\_1\_1  
 Customer Ref: 60632092  
 National Grid Reference: 520320, 183920  
 Slice: A  
 Site Area (Ha): 2.99  
 Search Buffer (m): 1000

### Site Details

Stonebridge Park, LONDON, NW10 8LW





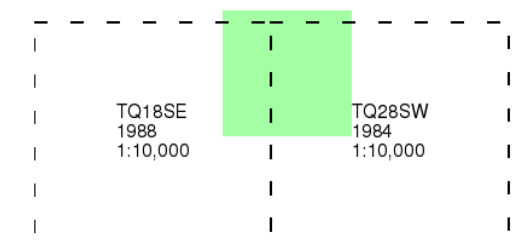
## Ordnance Survey Plan

Published 1984 - 1988

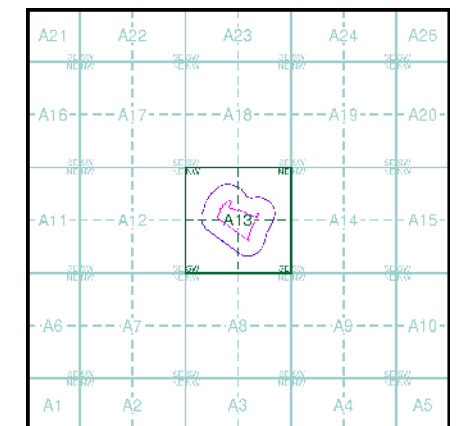
Source map scale - 1:10,000

The historical maps shown were reproduced from maps predominantly held at the scale adopted for England, Wales and Scotland in the 1840's. In 1854 the 1:2,500 scale was adopted for mapping urban areas; these maps were used to update the 1:10,560 maps. The published date given therefore is often some years later than the surveyed date. Before 1938, all OS maps were based on the Cassini Projection, with independent surveys of a single county or group of counties, giving rise to significant inaccuracies in outlying areas. In the late 1940's, a Provisional Edition was produced, which updated the 1:10,560 mapping from a number of sources. The maps appear unfinished - with all military camps and other strategic sites removed. These maps were initially overprinted with the National Grid. In 1970, the first 1:10,000 maps were produced using the Transverse Mercator Projection. The revision process continued until recently, with new editions appearing every 10 years or so for urban areas.

### Map Name(s) and Date(s)



### Historical Map - Slice A

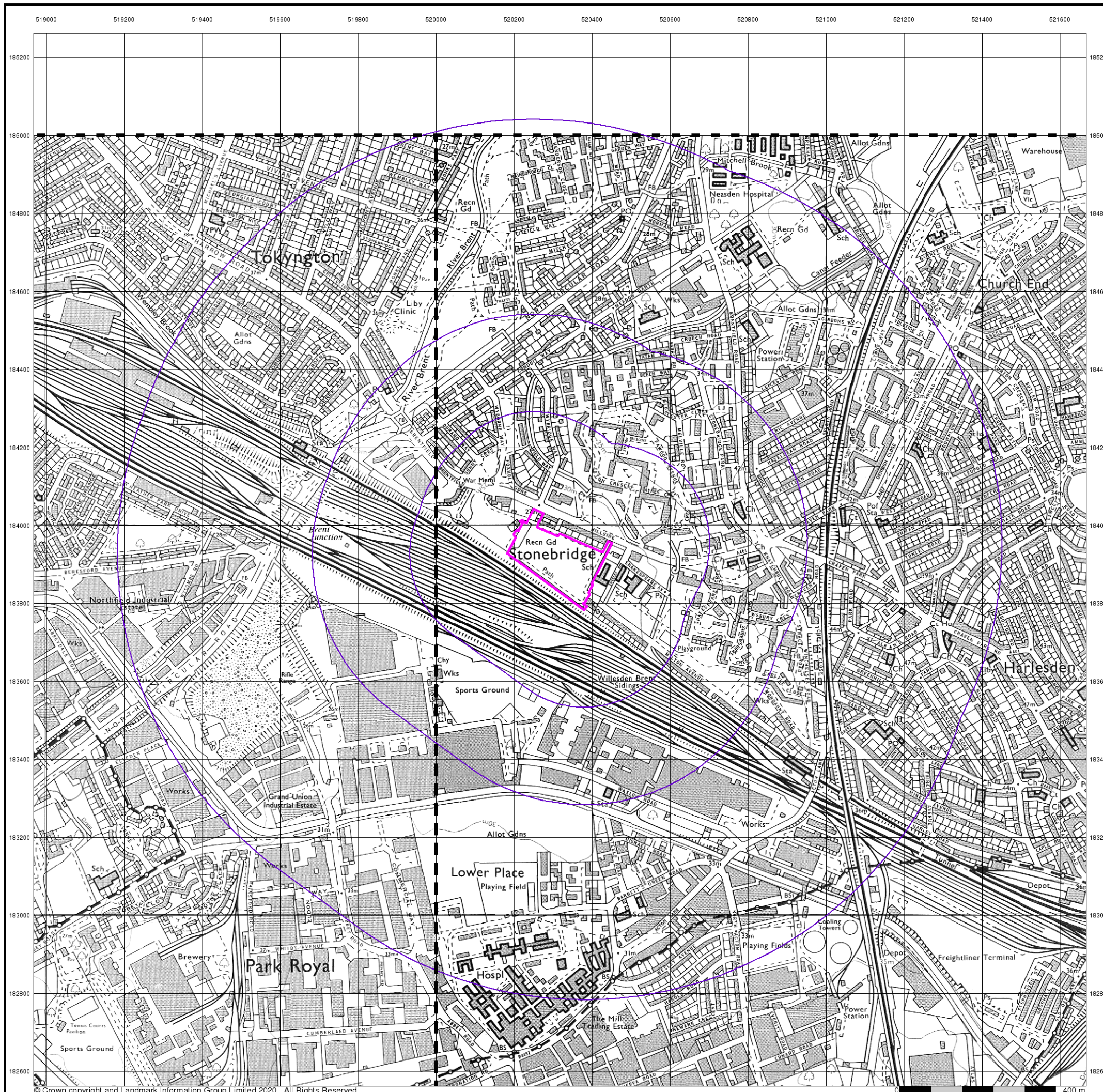


### Order Details

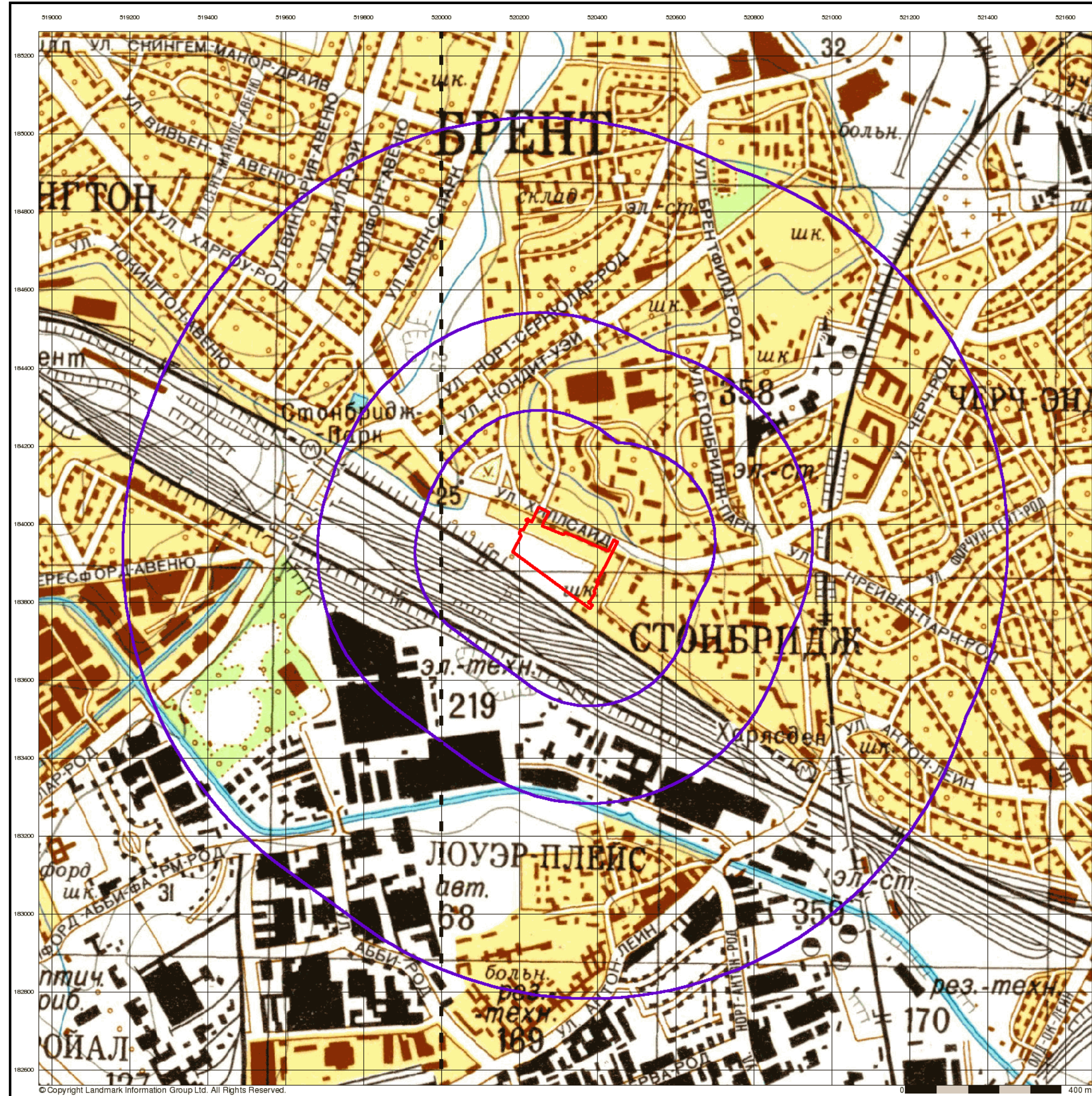
Order Number: 259487084\_1\_1  
 Customer Ref: 60632092  
 National Grid Reference: 520320, 183920  
 Slice: A  
 Site Area (Ha): 2.99  
 Search Buffer (m): 1000

### Site Details

Stonebridge Park, LONDON, NW10 8LW







© Copyright Landmark Information Group Ltd. All Rights Reserved.

# Envirocheck®

● LANDMARK INFORMATION GROUP®

**London**

**Published 1985**

**Source map scale - 1:25,000**

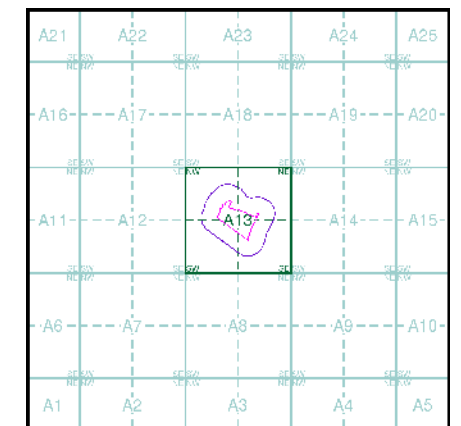
These maps were produced by the Russian military during the Cold War between 1950 and 1997, and cover 103 towns and cities throughout the U.K. The maps are produced at 1:25,000, 1:10,000 and 1:5,000 scale, and show detailed land use, with colour-coded areas for development, green areas, and non-developed areas. Buildings are coloured black and important building uses (such as hospitals, post offices, factories etc.) are numbered, with a numbered key describing their use.

They were produced by the Russians for the benefit of navigation, as well as strategic military sites and transport hubs, for use if they were to have invaded the U.K. The detailed information provided indicates that the areas were surveyed using land-based personnel, on the ground, in the cities that are mapped.

## Map Name(s) and Date(s)

TQ18 1985 1:25,000	TQ28 1985 1:25,000
--------------------------	--------------------------

## Russian Map - Slice A



## Order Details

Order Number: 259487084\_1\_1  
 Customer Ref: 60632092  
 National Grid Reference: 520320, 183920  
 Slice: A  
 Site Area (Ha): 2.99  
 Search Buffer (m): 1000

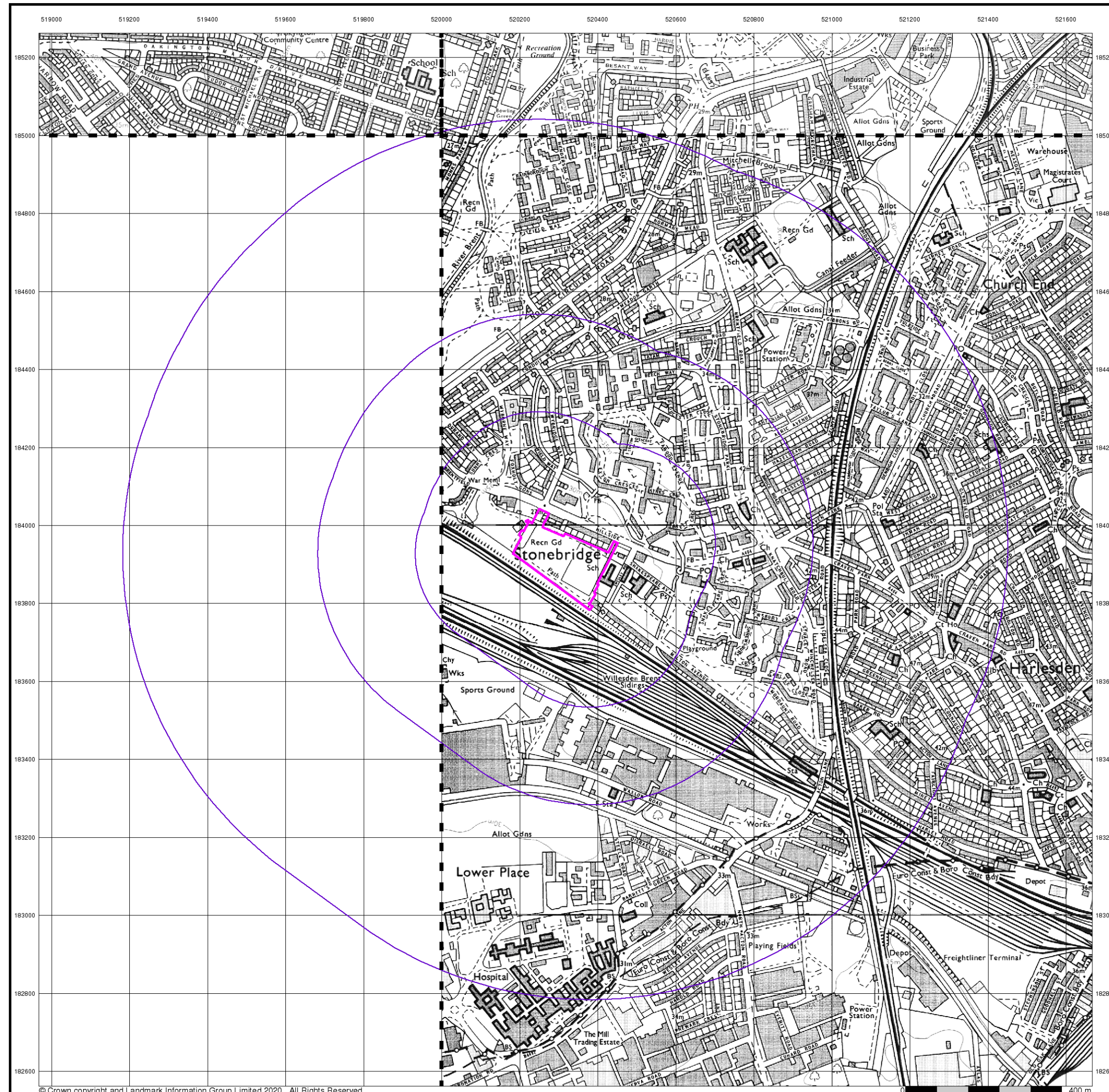
## Site Details

Stonebridge Park, LONDON, NW10 8LW

**Landmark**  
 ● LANDMARK INFORMATION GROUP

Tel: 0844 844 9952  
 Fax: 0844 844 9951  
 Web: www.envirocheck.co.uk





© Crown copyright and Landmark Information Group Limited 2020. All Rights Reserved.

# Envirocheck®

LANDMARK INFORMATION GROUP®

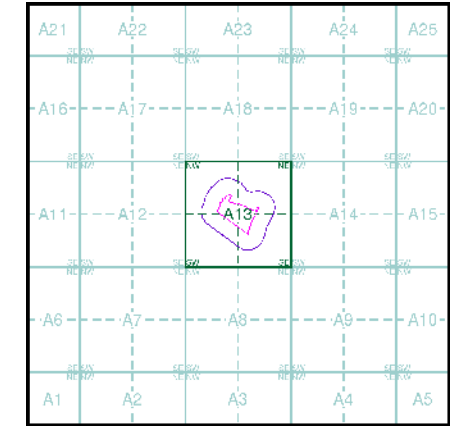
**Ordnance Survey Plan**  
**Published 1992 - 1996**  
**Source map scale - 1:10,000**

The historical maps shown were reproduced from maps predominantly held at the scale adopted for England, Wales and Scotland in the 1840's. In 1854 the 1:2,500 scale was adopted for mapping urban areas; these maps were used to update the 1:10,560 maps. The published date given therefore is often some years later than the surveyed date. Before 1938, all OS maps were based on the Cassini Projection, with independent surveys of a single county or group of counties, giving rise to significant inaccuracies in outlying areas. In the late 1940's, a Provisional Edition was produced, which updated the 1:10,560 mapping from a number of sources. The maps appear unfinished - with all military camps and other strategic sites removed. These maps were initially overprinted with the National Grid. In 1970, the first 1:10,000 maps were produced using the Transverse Mercator Projection. The revision process continued until recently, with new editions appearing every 10 years or so for urban areas.

## Map Name(s) and Date(s)

TQ18NE	TQ28NW
1992	1993
1:10,000	1:10,000
	TQ28SW
	1996
	1:10,000

## Historical Map - Slice A



## Order Details

Order Number: 259487084\_1\_1  
 Customer Ref: 60632092  
 National Grid Reference: 520320, 183920  
 Slice: A  
 Site Area (Ha): 2.99  
 Search Buffer (m): 1000

## Site Details

Stonebridge Park, LONDON, NW10 8LW

**Landmark**  
 INFORMATION GROUP

Tel: 0844 844 9952  
 Fax: 0844 844 9951  
 Web: www.envirocheck.co.uk



## 10k Raster Mapping

Published 1999

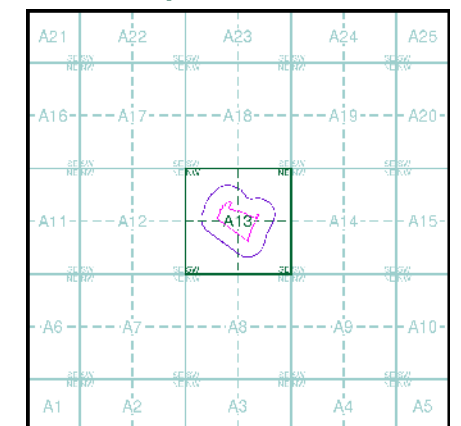
Source map scale - 1:10,000

The historical maps shown were produced from the Ordnance Survey's 1:10,000 colour raster mapping. These maps are derived from Landplan which replaced the old 1:10,000 maps originally published in 1970. The data is highly detailed showing buildings, fences and field boundaries as well as all roads, tracks and paths. Road names are also included together with the relevant road number and classification. Boundary information depiction includes county, unitary authority, district, civil parish and constituency.

### Map Name(s) and Date(s)

TQ18NE	TQ28NW
1999	1999
1:10,000	1:10,000
TQ18SE	TQ28SW
1999	1999
1:10,000	1:10,000

### Historical Map - Slice A

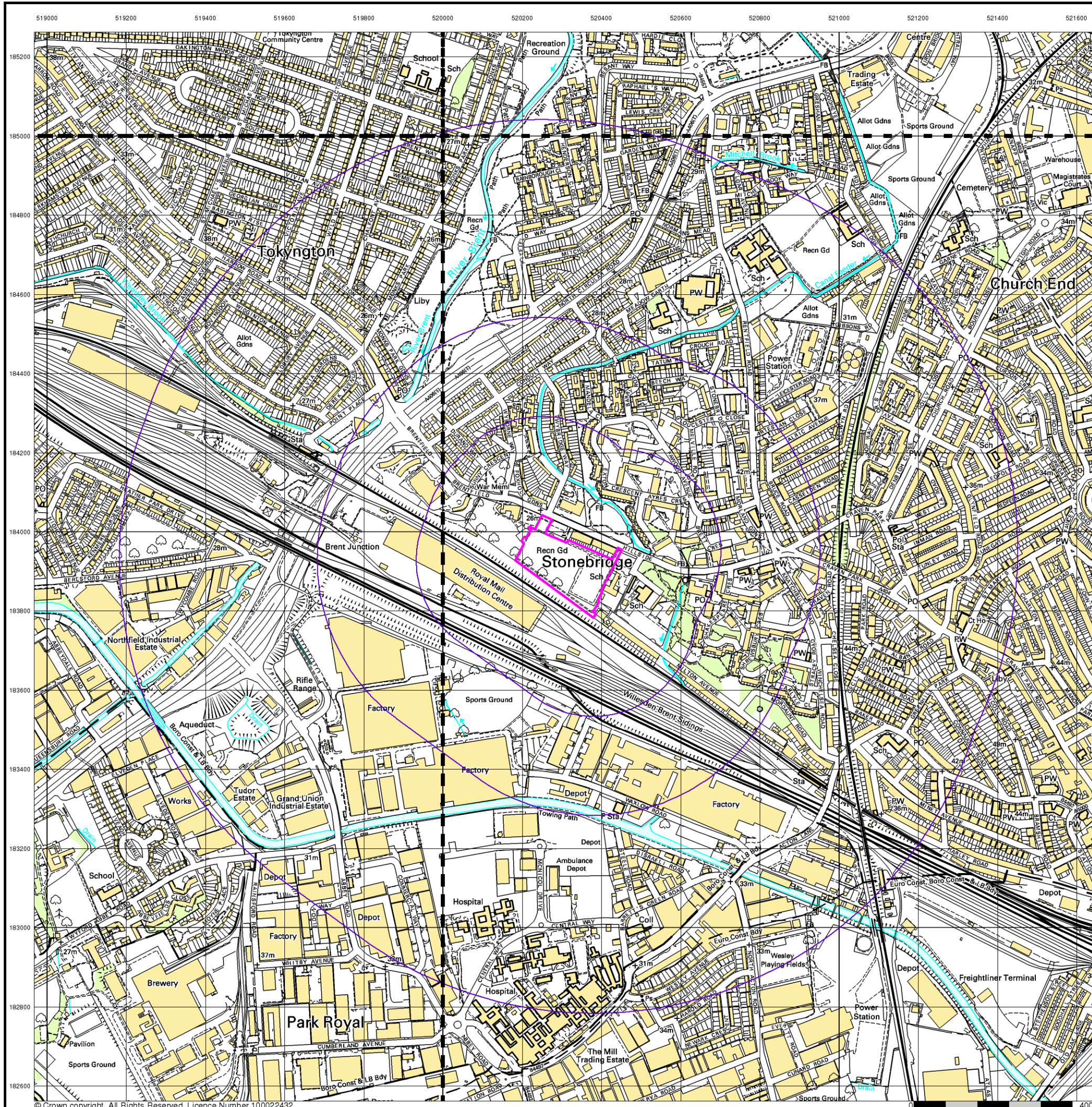


### Order Details

Order Number: 259487084\_1\_1  
 Customer Ref: 60632092  
 National Grid Reference: 520320, 183920  
 Slice: A  
 Site Area (Ha): 2.99  
 Search Buffer (m): 1000

### Site Details

Stonebridge Park, LONDON, NW10 8LW





## 10k Raster Mapping

Published 2006

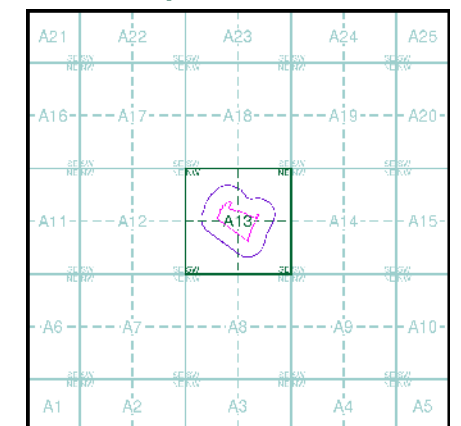
Source map scale - 1:10,000

The historical maps shown were produced from the Ordnance Survey's 1:10,000 colour raster mapping. These maps are derived from Landplan which replaced the old 1:10,000 maps originally published in 1970. The data is highly detailed showing buildings, fences and field boundaries as well as all roads, tracks and paths. Road names are also included together with the relevant road number and classification. Boundary information depiction includes county, unitary authority, district, civil parish and constituency.

### Map Name(s) and Date(s)

TQ18NE	TQ28NW
2006	2006
1:10,000	1:10,000
TQ18SE	TQ28SW
2006	2006
1:10,000	1:10,000

### Historical Map - Slice A

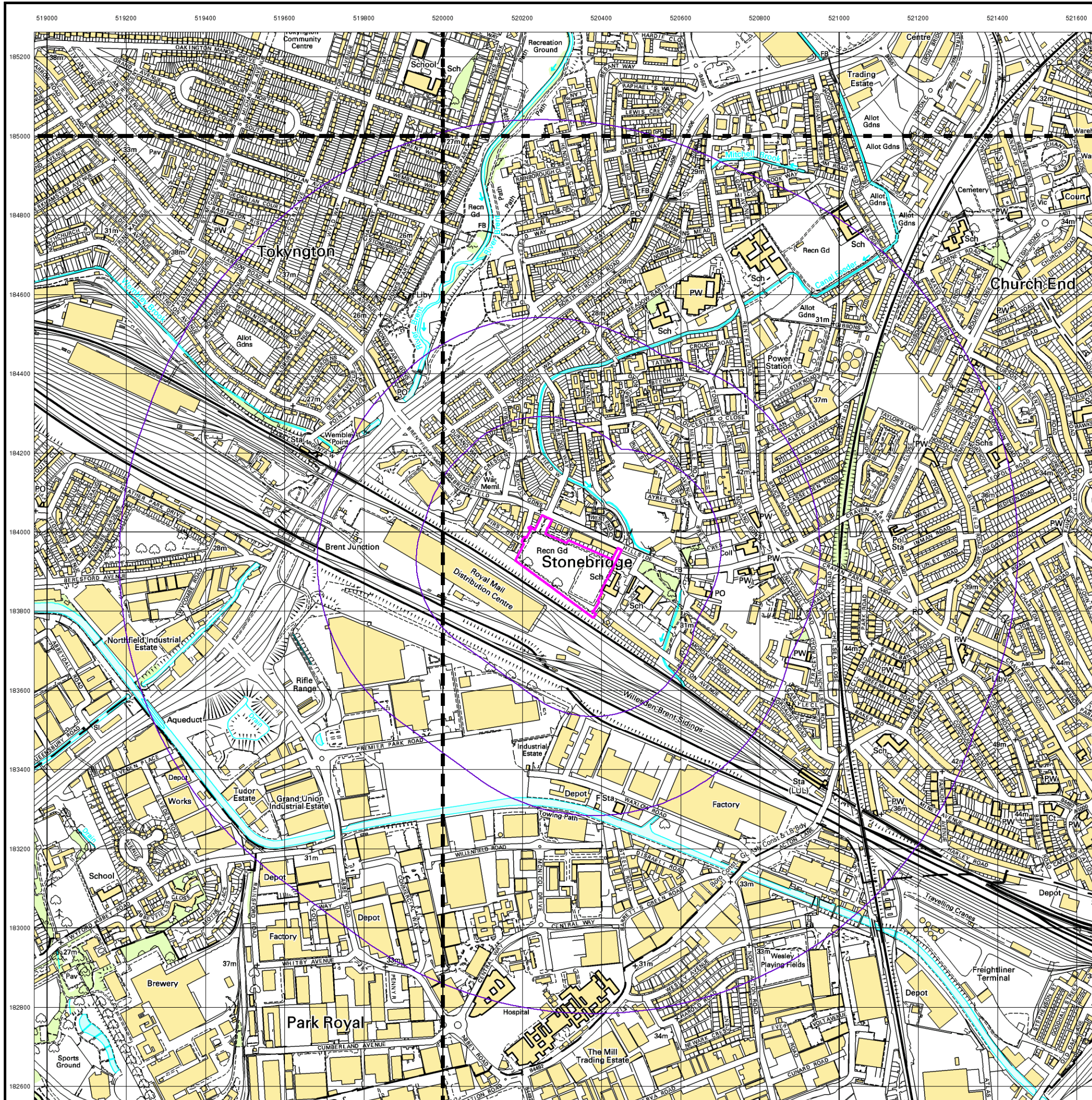


### Order Details

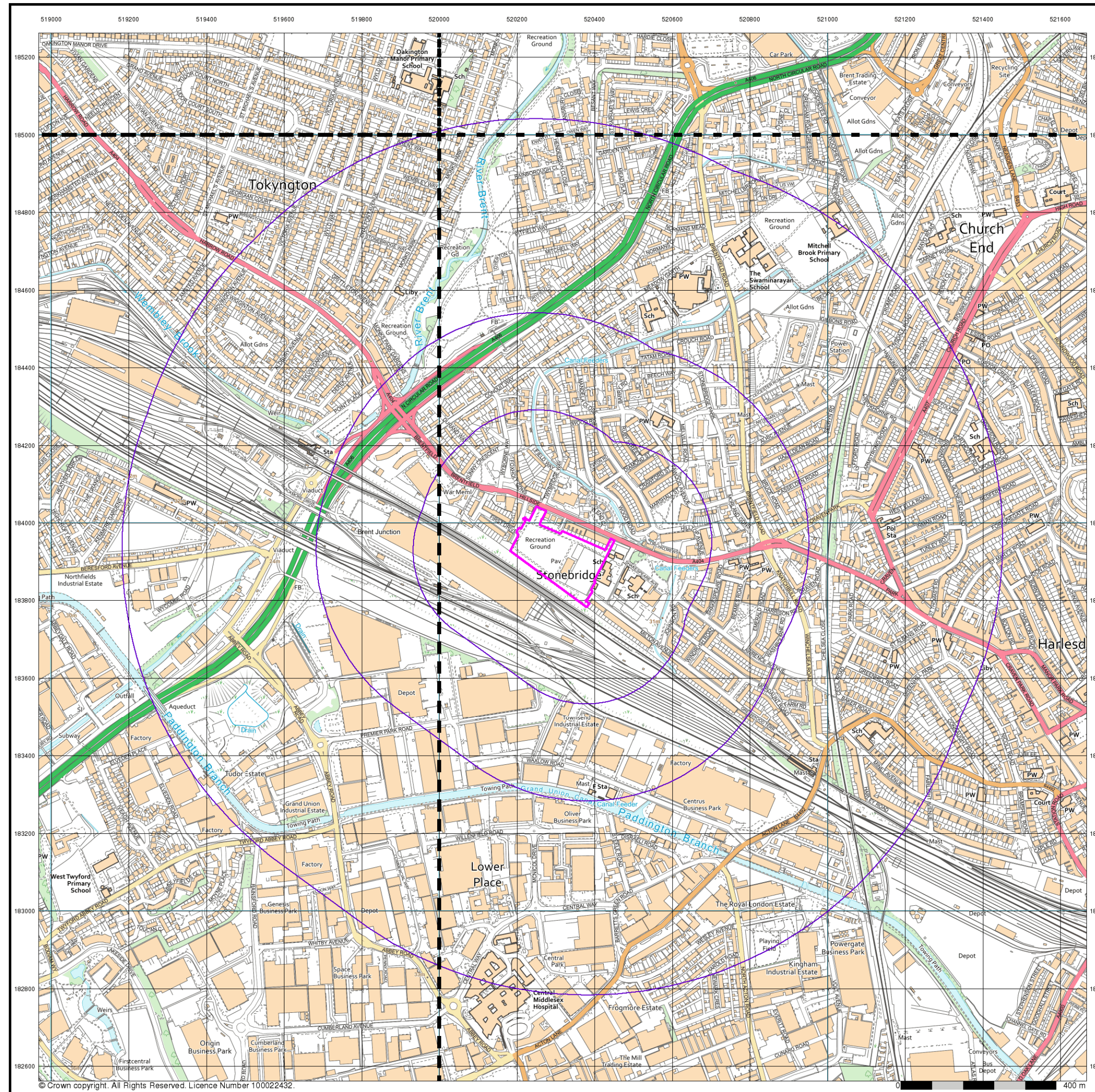
Order Number: 259487084\_1\_1  
 Customer Ref: 60632092  
 National Grid Reference: 520320, 183920  
 Slice: A  
 Site Area (Ha): 2.99  
 Search Buffer (m): 1000

### Site Details

Stonebridge Park, LONDON, NW10 8LW





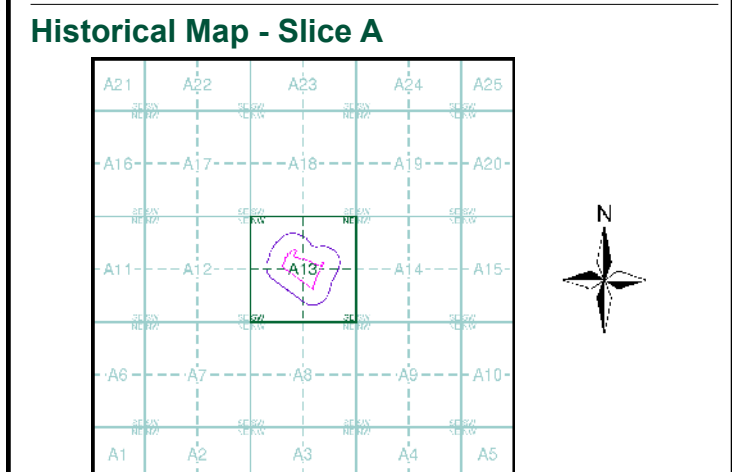


**VectorMap Local**  
**Published 2020**  
**Source map scale - 1:10,000**

VectorMap Local (Raster) is Ordnance Survey's highest detailed 'backdrop' mapping product. These maps are produced from OS's VectorMap Local, a simple vector dataset at a nominal scale of 1:10,000, covering the whole of Great Britain, that has been designed for creating graphical mapping. OS VectorMap Local is derived from large-scale information surveyed at 1:1250 scale (covering major towns and cities), 1:2500 scale (smaller towns, villages and developed rural areas), and 1:10 000 scale (mountain, moorland and river estuary areas).

**Map Name(s) and Date(s)**

TQ18NE	TQ28NW
2020	2020
Variable	Variable
TQ18SE	TQ28SW
2020	2020
Variable	Variable



**Order Details**

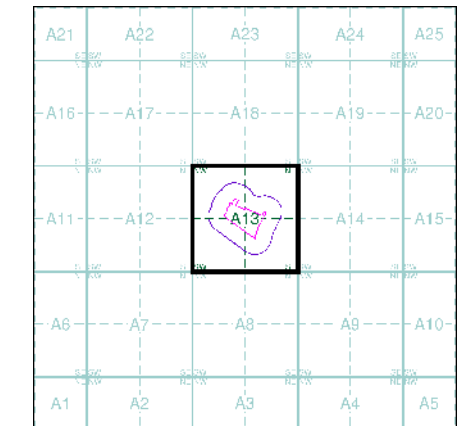
Order Number: 259487084\_1\_1  
 Customer Ref: 60632092  
 National Grid Reference: 520320, 183920  
 Slice: A  
 Site Area (Ha): 2.99  
 Search Buffer (m): 1000

**Site Details**  
 Stonebridge Park, LONDON, NW10 8LW



- General**
- Specified Site
  - Specified Buffer(s)
  - Bearing Reference Point
  - Map ID
  - Several of Type at Location
  - Pylon
  - Overhead Transmission Line
- Agency and Hydrological**
- Contaminated Land Register Entry or Notice (Location)
  - Contaminated Land Register Entry or Notice
  - Discharge Consent
  - Enforcement or Prohibition Notice
  - Integrated Pollution Control
  - Integrated Pollution Prevention Control
  - Local Authority Integrated Pollution Prevention and Control
  - Local Authority Pollution Prevention and Control Enforcement
  - Pollution Incident to Controlled Waters
  - Prosecution Relating to Authorised Processes
  - Prosecution Relating to Controlled Waters
  - Registered Radioactive Substance
  - River Network or Water Feature
  - River Quality Sampling Point
  - Substantiated Pollution Incident Register
  - Water Abstraction
  - Water Industry Act Referral
- Waste**
- BGS Recorded Landfill Site (Location)
  - BGS Recorded Landfill Site
  - EA Historic Landfill (Buffered Point)
  - EA Historic Landfill (Polygon)
  - Integrated Pollution Control Registered Waste Site
  - Licensed Waste Management Facility (Landfill Boundary)
  - Licensed Waste Management Facility (Location)
  - Local Authority Recorded Landfill Site (Location)
  - Local Authority Recorded Landfill Site
  - Potentially Infilled Land (Non-water)
  - Potentially Infilled Land (Non-water)
  - Potentially Infilled Land (Water)
  - Potentially Infilled Land (Water)
  - Potentially Infilled Land (Water)
  - Registered Landfill Site
  - Registered Landfill Site (Location)
  - Registered Landfill Site (Point Buffered to 100m)
  - Registered Landfill Site (Point Buffered to 250m)
  - Registered Waste Transfer Site (Location)
  - Registered Waste Transfer Site
  - Registered Waste Treatment or Disposal Site (Location)
  - Registered Waste Treatment or Disposal Site
- Hazardous Substances**
- COMAH Site
  - Explosive Site
  - NIHHS Site
  - Planning Hazardous Substance Consent
  - Planning Hazardous Substance Enforcement
- Geological**
- BGS Recorded Mineral Site

## Site Sensitivity Map - Segment A13



## Order Details

Order Number: 259487084\_1\_1  
 Customer Ref: 60632092  
 National Grid Reference: 520320, 183920  
 Slice: A  
 Site Area (Ha): 2.99  
 Plot Buffer (m): 100

## Site Details

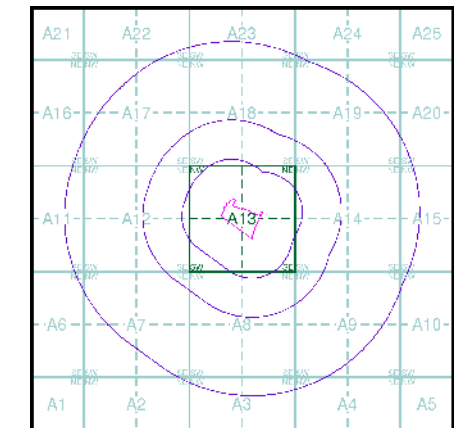
Stonebridge Park, LONDON, NW10 8LW





- General**
- Specified Site
  - Specified Buffer(s)
  - Bearing Reference Point
  - Map ID
  - Several of Type at Location
- Agency and Hydrological**
- Contaminated Land Register Entry or Notice (Location)
  - Contaminated Land Register Entry or Notice
  - Discharge Consent
  - Enforcement or Prohibition Notice
  - Integrated Pollution Control
  - Integrated Pollution Prevention Control
  - Local Authority Integrated Pollution Prevention and Control
  - Local Authority Pollution Prevention and Control
  - Local Authority Pollution Prevention and Control Enforcement
  - Pollution Incident to Controlled Waters
  - Prosecution Relating to Authorised Processes
  - Prosecution Relating to Controlled Waters
  - Registered Radioactive Substance
  - River Network or Water Feature
  - River Quality Sampling Point
  - Substantiated Pollution Incident Register
  - Water Abstraction
  - Water Industry Act Referral
- Hazardous Substances**
- COMAH Site
  - Explosive Site
  - NIHHS Site
  - Planning Hazardous Substance Consent
  - Planning Hazardous Substance Enforcement
  - BGS Recorded Mineral Site
- Waste**
- BGS Recorded Landfill Site (Location)
  - BGS Recorded Landfill Site
  - EA Historic Landfill (Buffered Point)
  - EA Historic Landfill (Polygon)
  - Integrated Pollution Control Registered Waste Site
  - Licensed Waste Management Facility (Landfill Boundary)
  - Licensed Waste Management Facility (Location)
  - Local Authority Recorded Landfill Site (Location)
  - Local Authority Recorded Landfill Site
  - Potentially Infilled Land (Non-water)
  - Potentially Infilled Land (Non-water)
  - Potentially Infilled Land (Non-water)
  - Potentially Infilled Land (Water)
  - Potentially Infilled Land (Water)
  - Potentially Infilled Land (Water)
  - Registered Landfill Site
  - Registered Landfill Site (Location)
  - Registered Landfill Site (Point Buffered to 100m)
  - Registered Landfill Site (Point Buffered to 250m)
  - Registered Waste Transfer Site (Location)
  - Registered Waste Transfer Site
  - Registered Waste Treatment or Disposal Site (Location)
  - Registered Waste Treatment or Disposal Site

## Site Sensitivity Map - Slice A

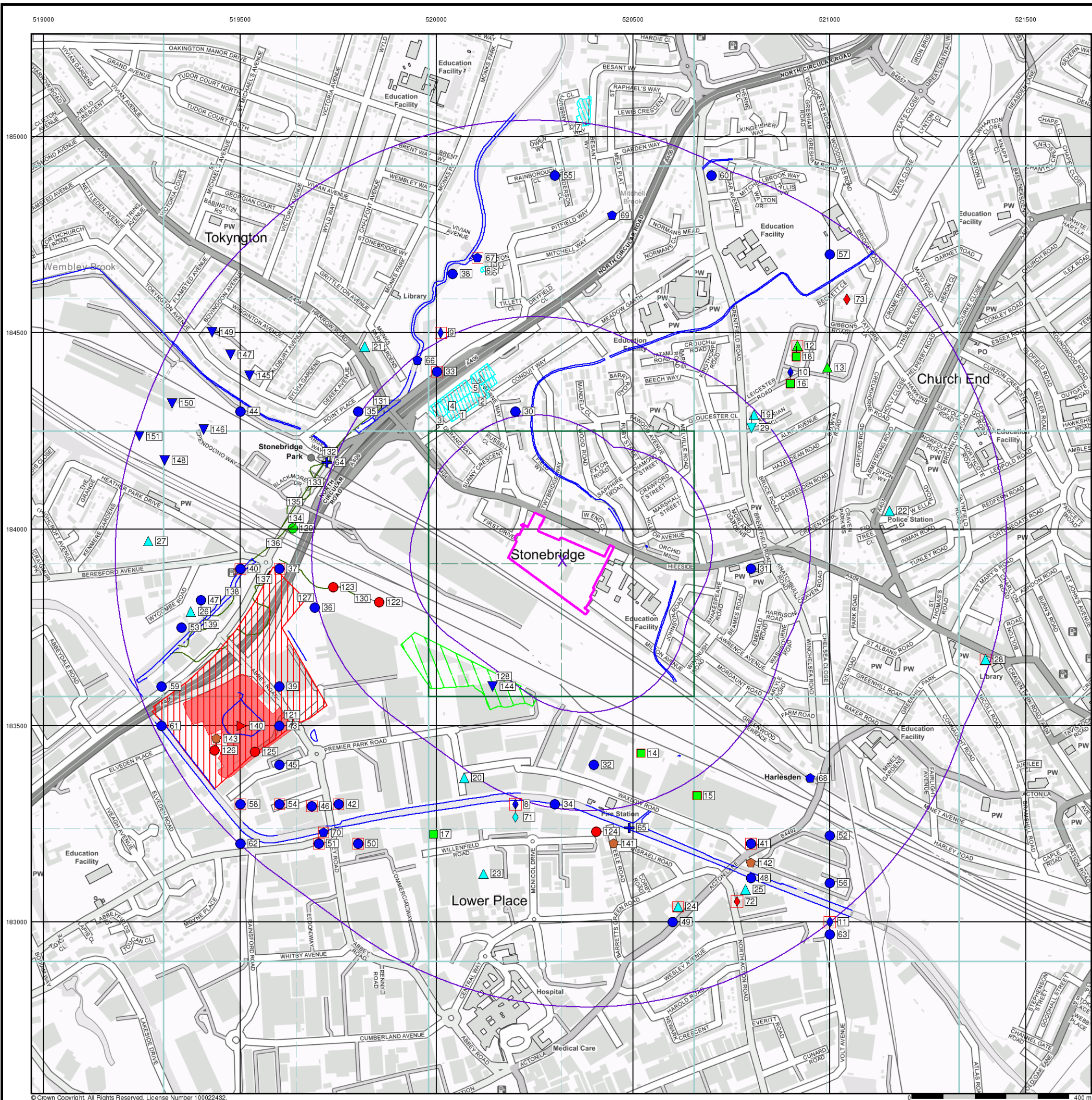


## Order Details

Order Number: 259487084\_1\_1  
 Customer Ref: 60632092  
 National Grid Reference: 520320, 183920  
 Slice: A  
 Site Area (Ha): 2.99  
 Search Buffer (m): 1000

## Site Details

Stonebridge Park, LONDON, NW10 8LW





## Industrial Land Use Map

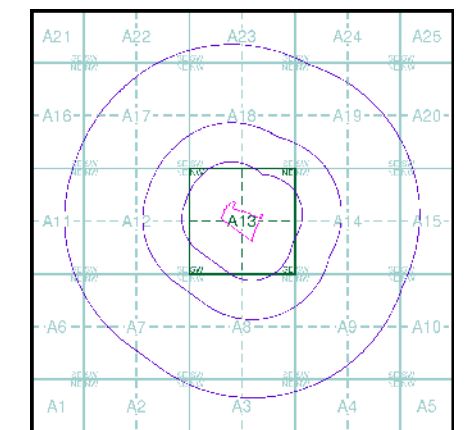
### General

- Specified Site
- Specified Buffer(s)
- Bearing Reference Point
- Slice
- Map ID

### Industrial Land Use

- Contemporary Trade Directory Entry
- Fuel Station Entry
- Gas Pipeline
- Points of Interest - Commercial Services
- Points of Interest - Education and Health
- Points of Interest - Manufacturing and Production
- Points of Interest - Public Infrastructure
- Points of Interest - Recreational and Environmental
- Underground Electrical Cables

## Industrial Land Use Map - Slice A

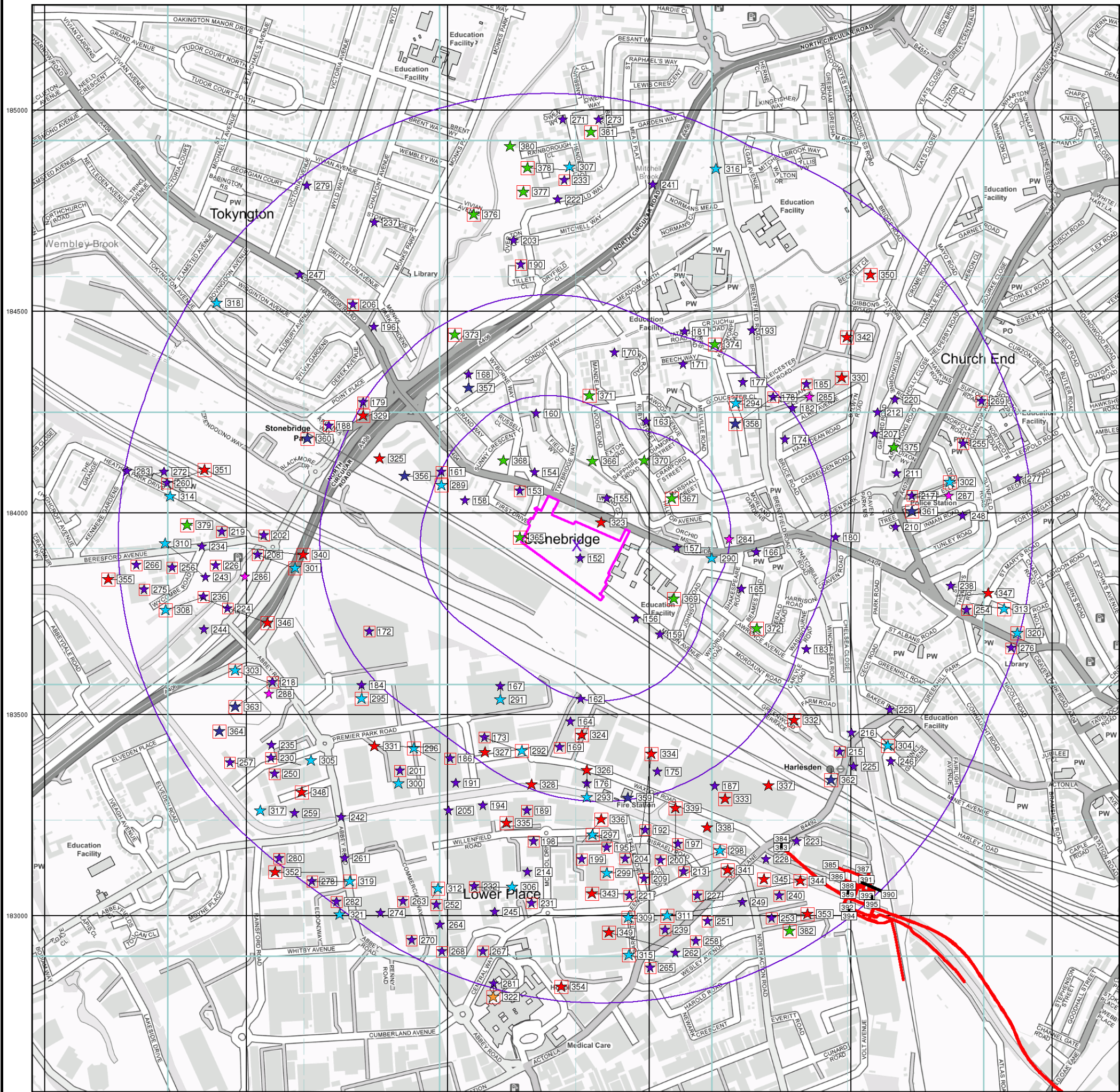


### Order Details

Order Number: 259487084\_1\_1  
 Customer Ref: 60632092  
 National Grid Reference: 520320, 183920  
 Slice: A  
 Site Area (Ha): 2.99  
 Search Buffer (m): 1000




### Site Details

Stonebridge Park, LONDON, NW10 8LW










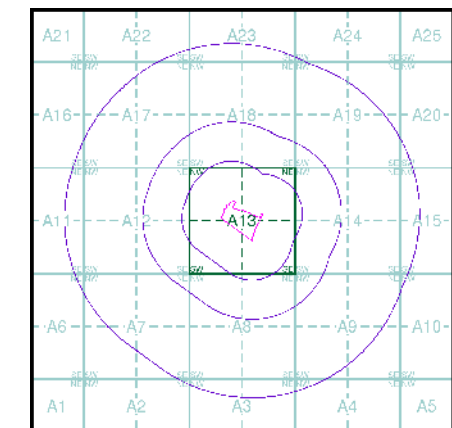
### General

-  Specified Site
-  Specified Buffer(s)
-  Bearing Reference Point

### Agency and Hydrological (Flood)

-  Extreme Flooding from Rivers or Sea without Defences (Zone 2)
-  Flooding from Rivers or Sea without Defences (Zone 3)
-  Area Benefiting from Flood Defence
-  Flood Water Storage Areas
-  Flood Defence

### Flood Map - Slice A

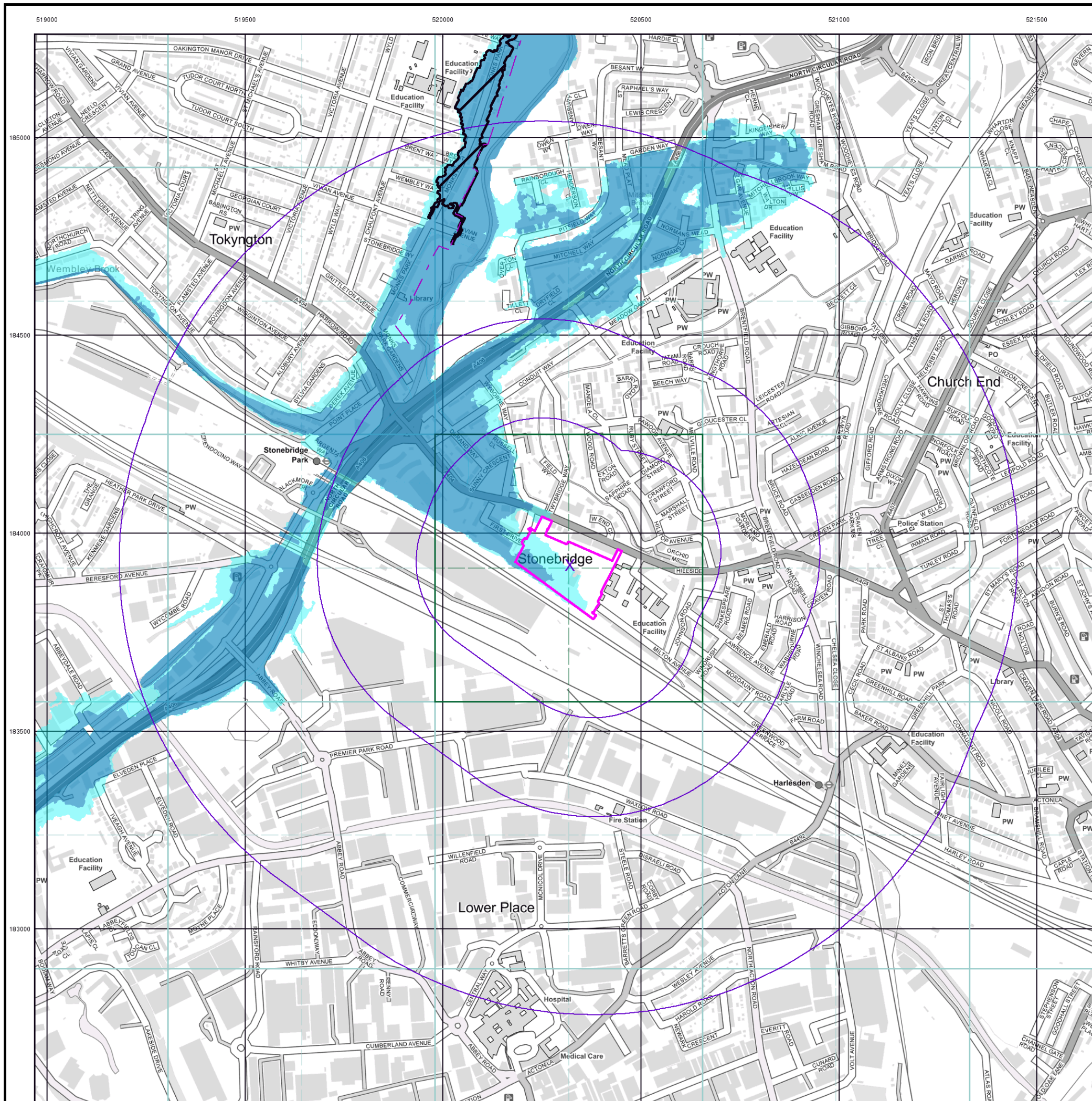


### Order Details

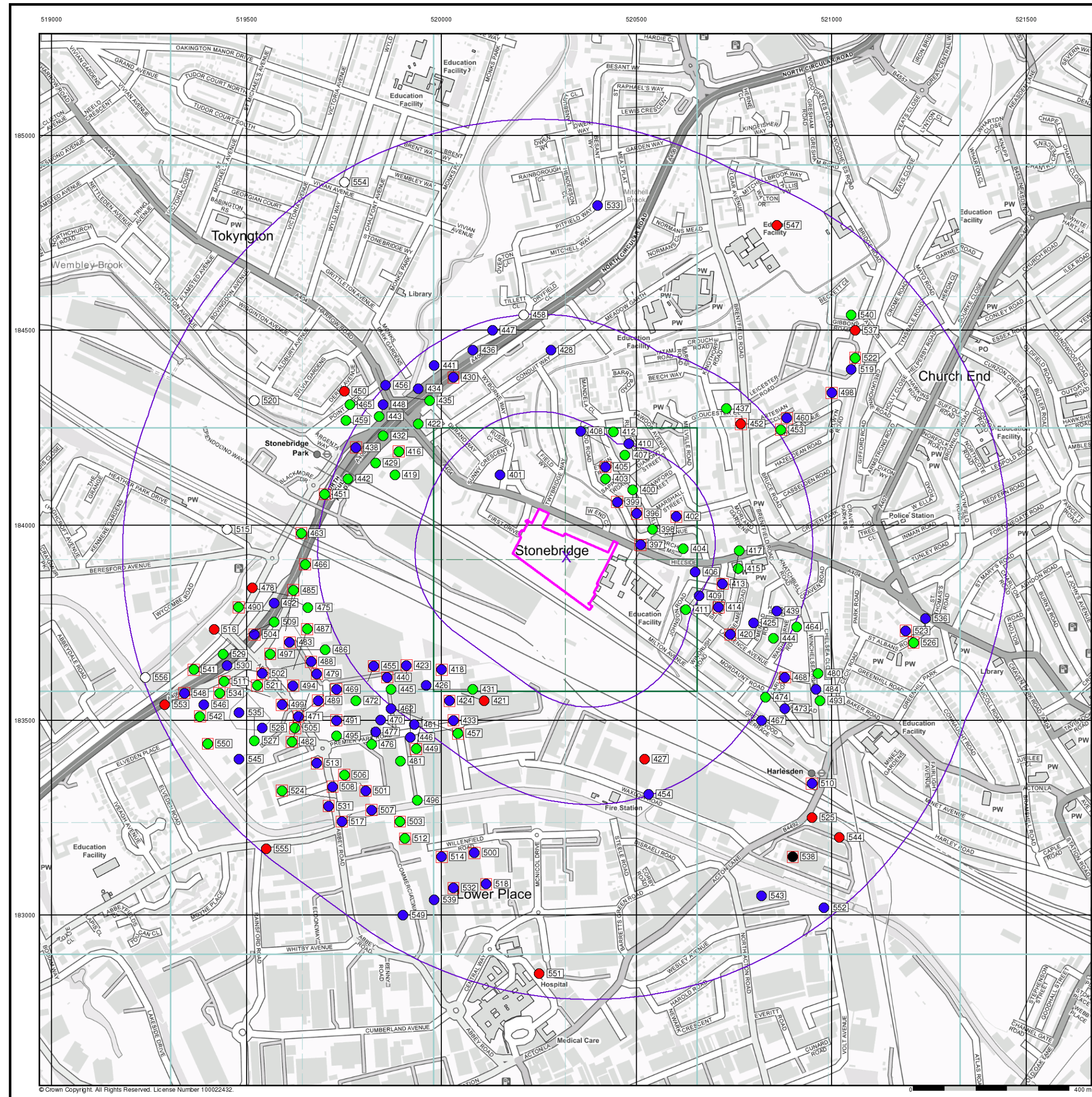
Order Number: 259487084\_1\_1  
 Customer Ref: 60632092  
 National Grid Reference: 520320, 183920  
 Slice: A  
 Site Area (Ha): 2.99  
 Search Buffer (m): 1000

### Site Details

Stonebridge Park, LONDON, NW10 8LW







### General

- Specified Site
- Specified Buffer(s)
- x Bearing Reference Point
- Map ID
- Several of Type at Location

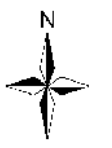
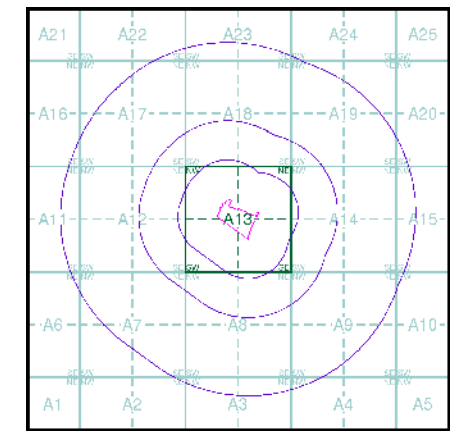
### Agency and Hydrological (Boreholes)

- BGS Borehole Depth 0 - 10m
- BGS Borehole Depth 10 - 30m
- BGS Borehole Depth 30m +
- Confidential
- Other

For Borehole information please refer to the Borehole .csv file which accompanied this slice.

A copy of the BGS Borehole Ordering Form is available to download from the Support section of [www.envirocheck.co.uk](http://www.envirocheck.co.uk).

### Borehole Map - Slice A



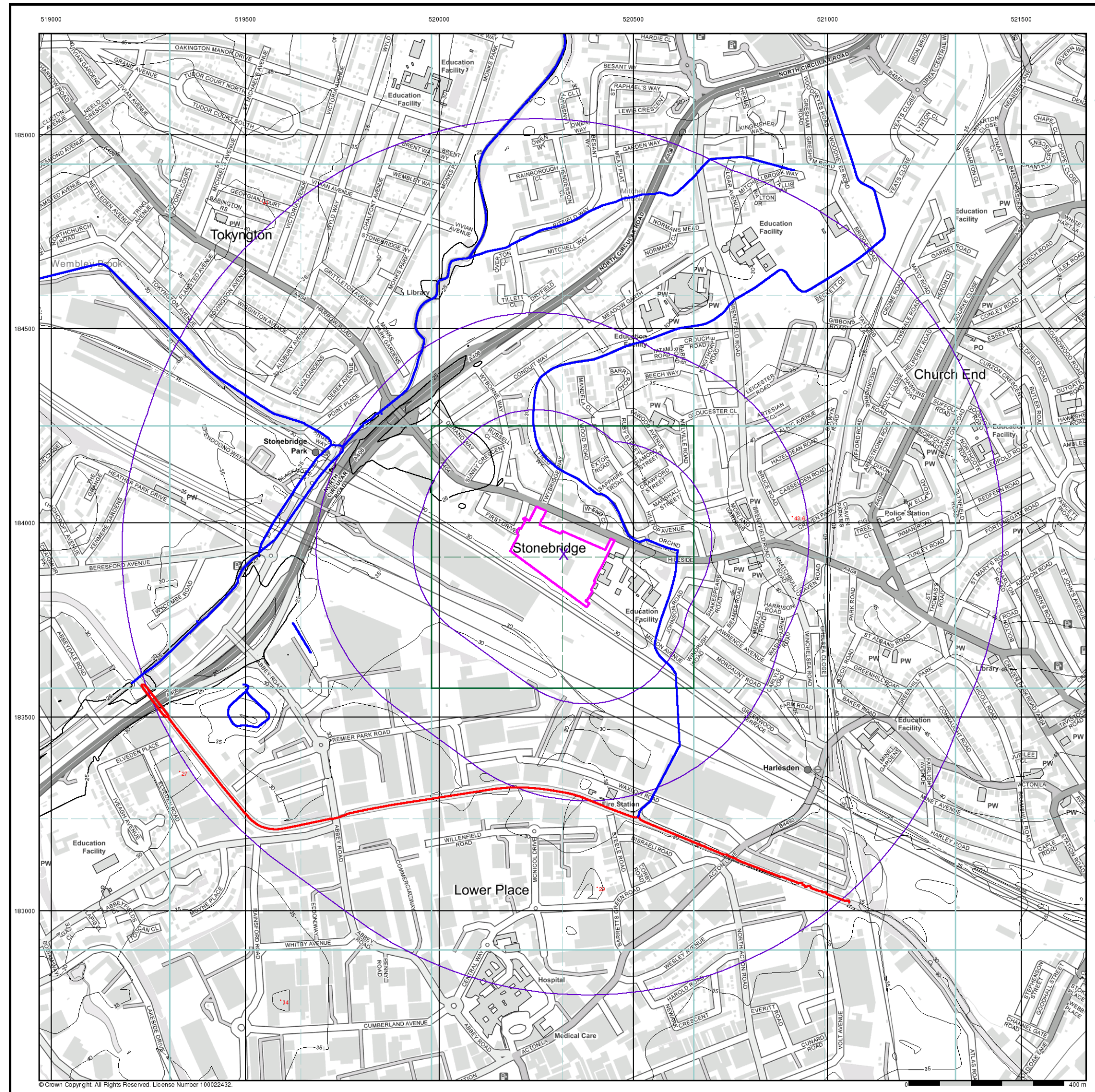
### Order Details

Order Number: 259487084\_1\_1  
 Customer Ref: 60632092  
 National Grid Reference: 520320, 183920  
 Slice: A  
 Site Area (Ha): 2.99  
 Search Buffer (m): 1000

### Site Details

Stonebridge Park, LONDON, NW10 8LW





### General

- Specified Site
- Specified Buffer(s)
- Bearing Reference Point

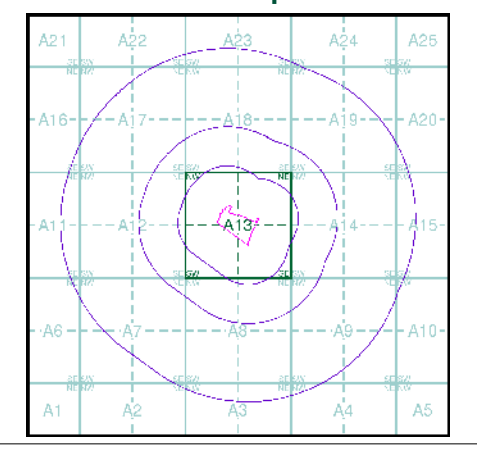
### OS Water Network Data

- |              |                         |
|--------------|-------------------------|
| Canal        | Drain                   |
| Reservoir    | Other                   |
| Foreshore    | Lake                    |
| Marsh        | Transfer                |
| Tidal River  | Lock Or Flight Of Locks |
| Inland River | Sea                     |

### Contours (height in meters)

- Standard Contour 105
- Master Contour 100
- Spot Height 167.3
- MLW Mean Low Water
  - MHW Mean High Water

### OS Water Network Map - Slice A



### Order Details




Order Number: 259487084\_1\_1  
 Customer Ref: 60632092  
 National Grid Reference: 520320, 183920  
 Slice: A  
 Site Area (Ha): 2.99  
 Search Buffer (m): 1000

### Site Details

Stonebridge Park, LONDON, NW10 8LW



### General

-  Specified Site
-  Specified Buffer(s)
-  Bearing Reference Point

### Risk of Flooding from Surface Water

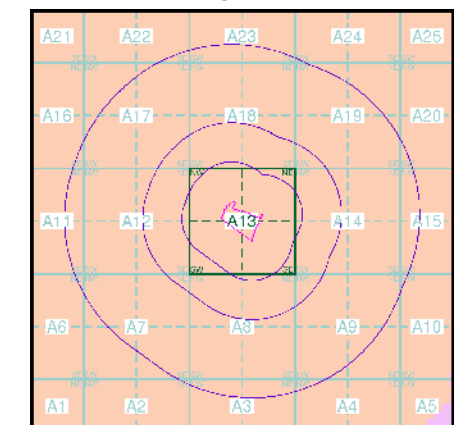
-  High - 30 Year Return
-  Medium - 100 Year Return
-  Low - 1000 Year Return

### Suitability

See the suitability map below

-  National to county
-  County to town
-  Town to street
-  Street to parcels of land
-  Property

### E/ANRW Suitability Map - Slice A

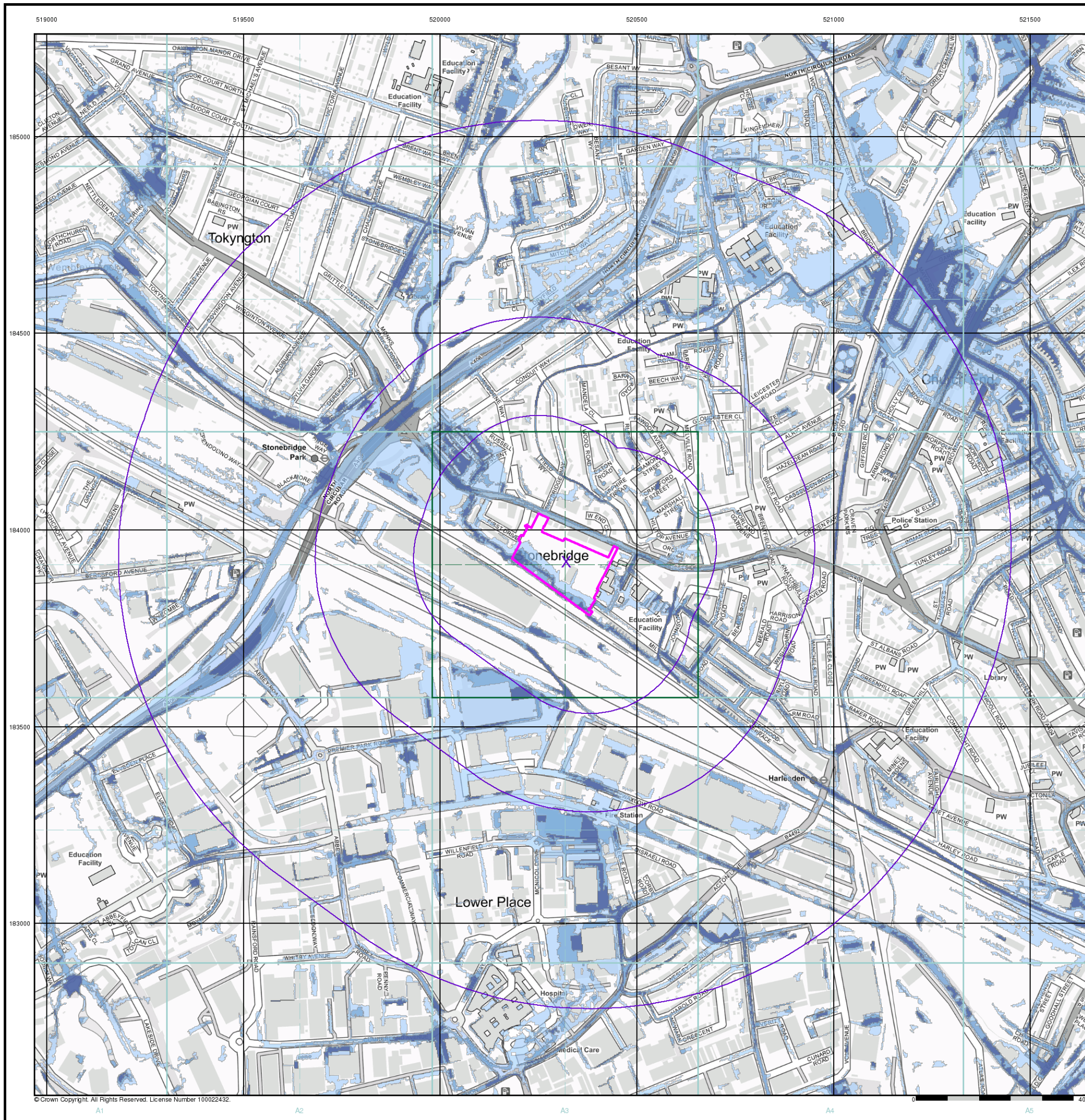


### Order Details

Order Number: 259487084\_1\_1  
 Customer Ref: 60632092  
 National Grid Reference: 520320, 183920  
 Slice: A  
 Site Area (Ha): 2.99  
 Search Buffer (m): 1000

### Site Details

Stonebridge Park, LONDON, NW10 8LW



© Crown Copyright. All Rights Reserved. License Number 100022432.



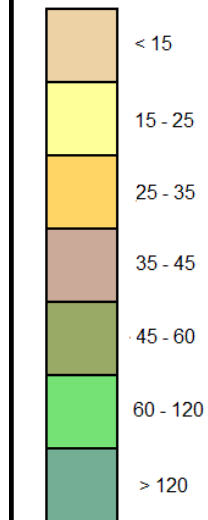
## General

- ◊ Specified Site
- Specified Buffer(s)
- X Bearing Reference Point

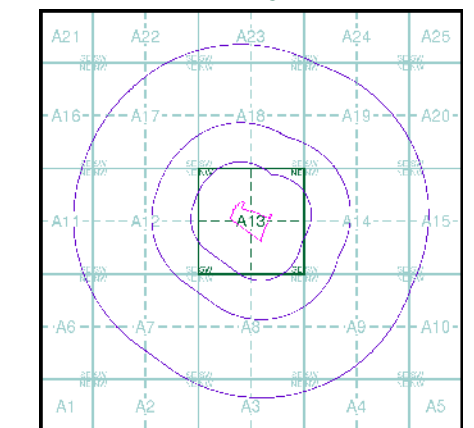
## Urban Soil Chemistry Arsenic

- BGS Urban Soil Chemistry Measured Concentration Values (mg/kg)

Arsenic Concentrations mg/kg



## Urban Soil Chemistry Arsenic - Slice A

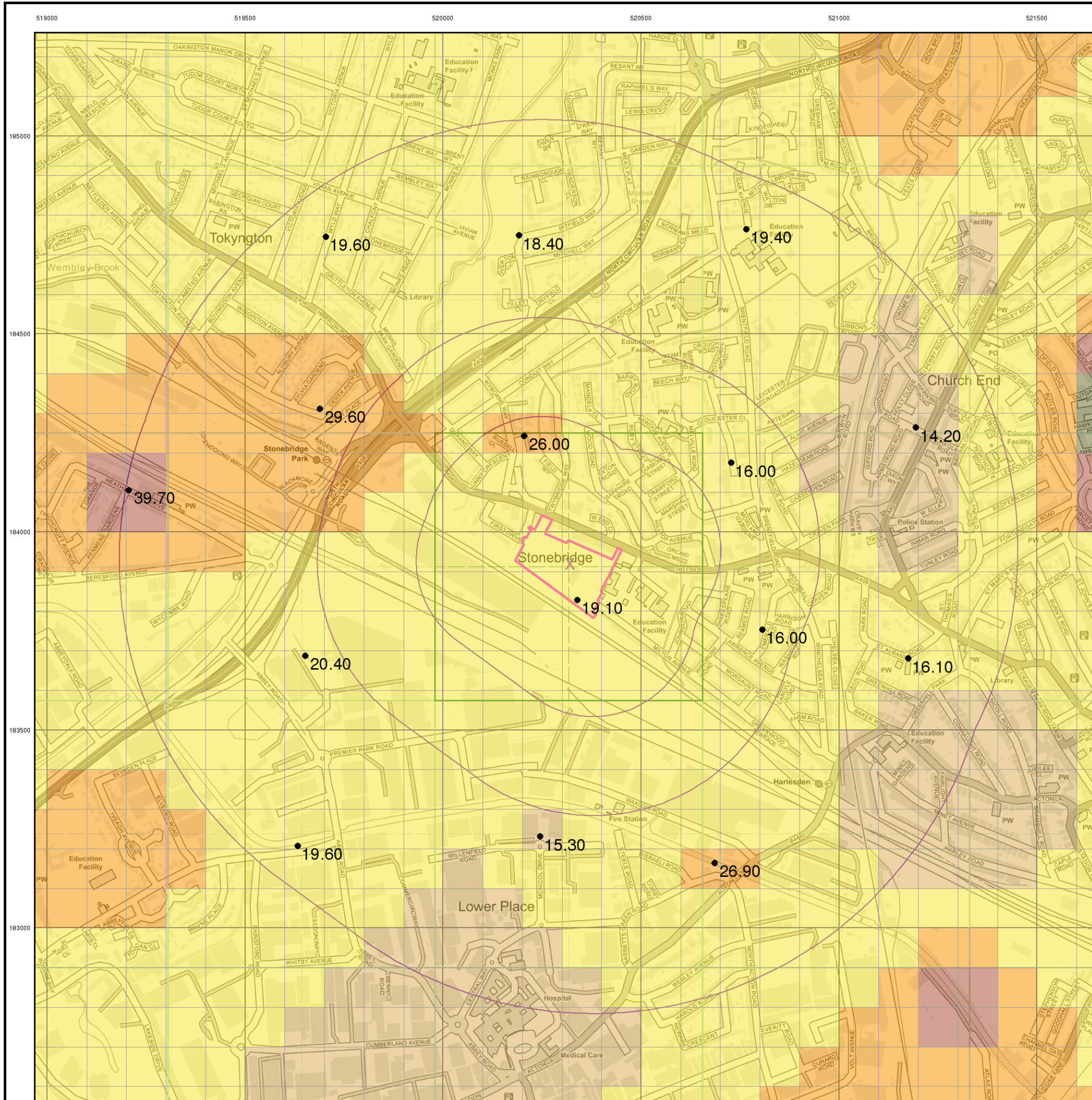


## Order Details

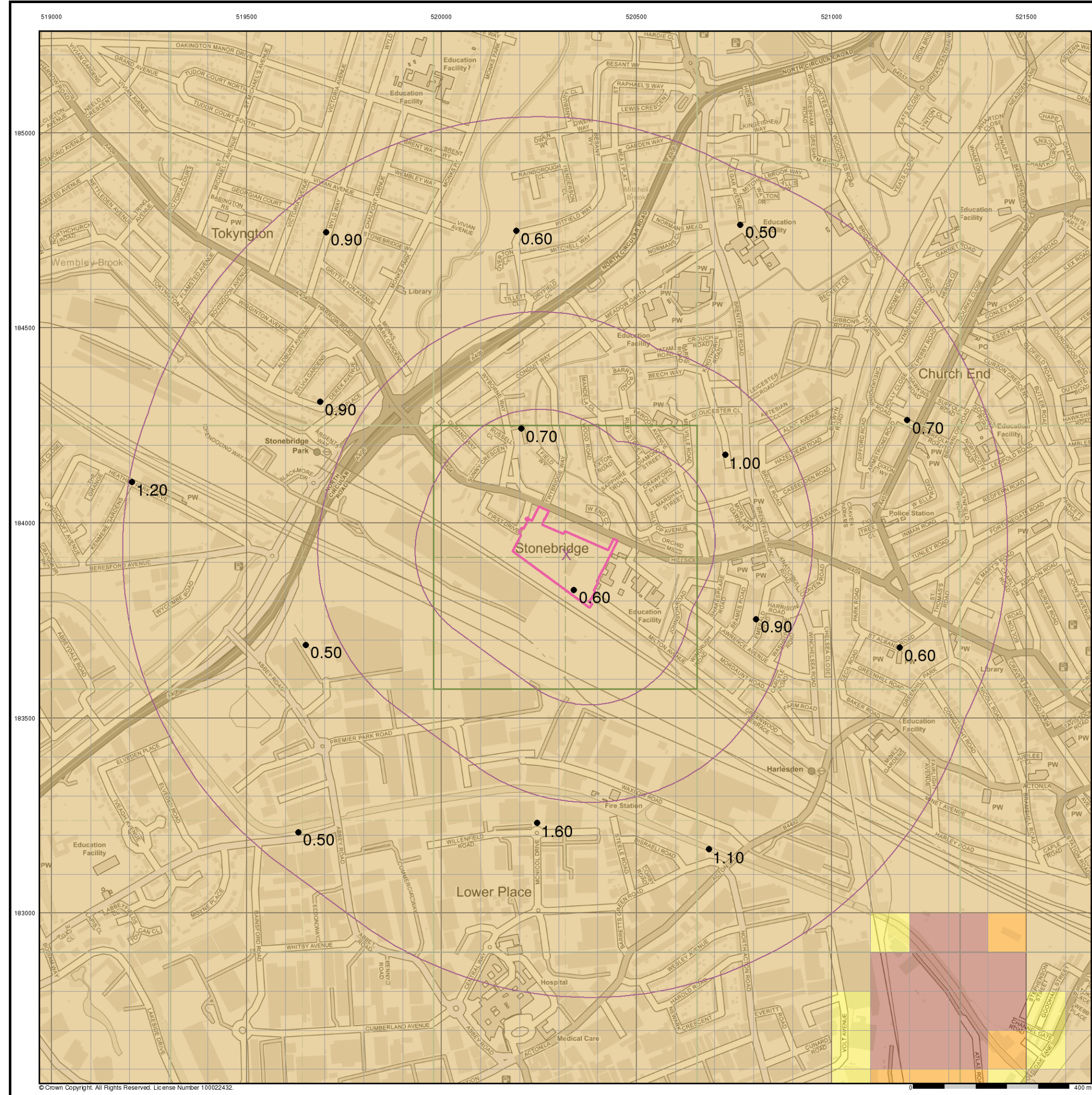
Order Details: 259487084\_1\_1  
 Customer Ref: 60632092  
 National Grid Reference: 520320, 183920  
 Slice: A  
 Site Area (Ha): 2.99  
 Search Buffer (m): 1000

## Site Details

Stonebridge Park, LONDON, NW10 8LW







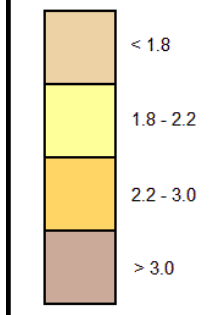
### General

- Specified Site
- Specified Buffer(s)
- Bearing Reference Point

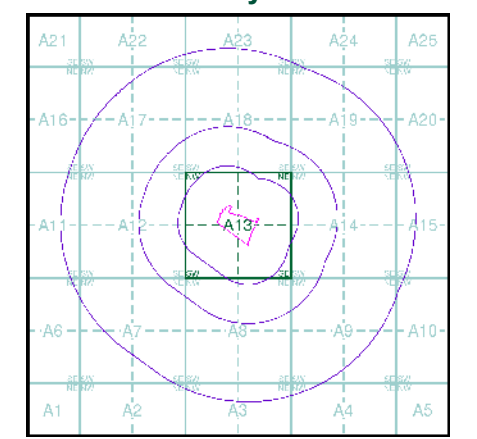
### Urban Soil Chemistry Cadmium

● BGS Urban Soil Chemistry Measured Concentration Values (mg/kg)

Cadmium Concentrations mg/kg



### Urban Soil Chemistry Cadmium - Slice A



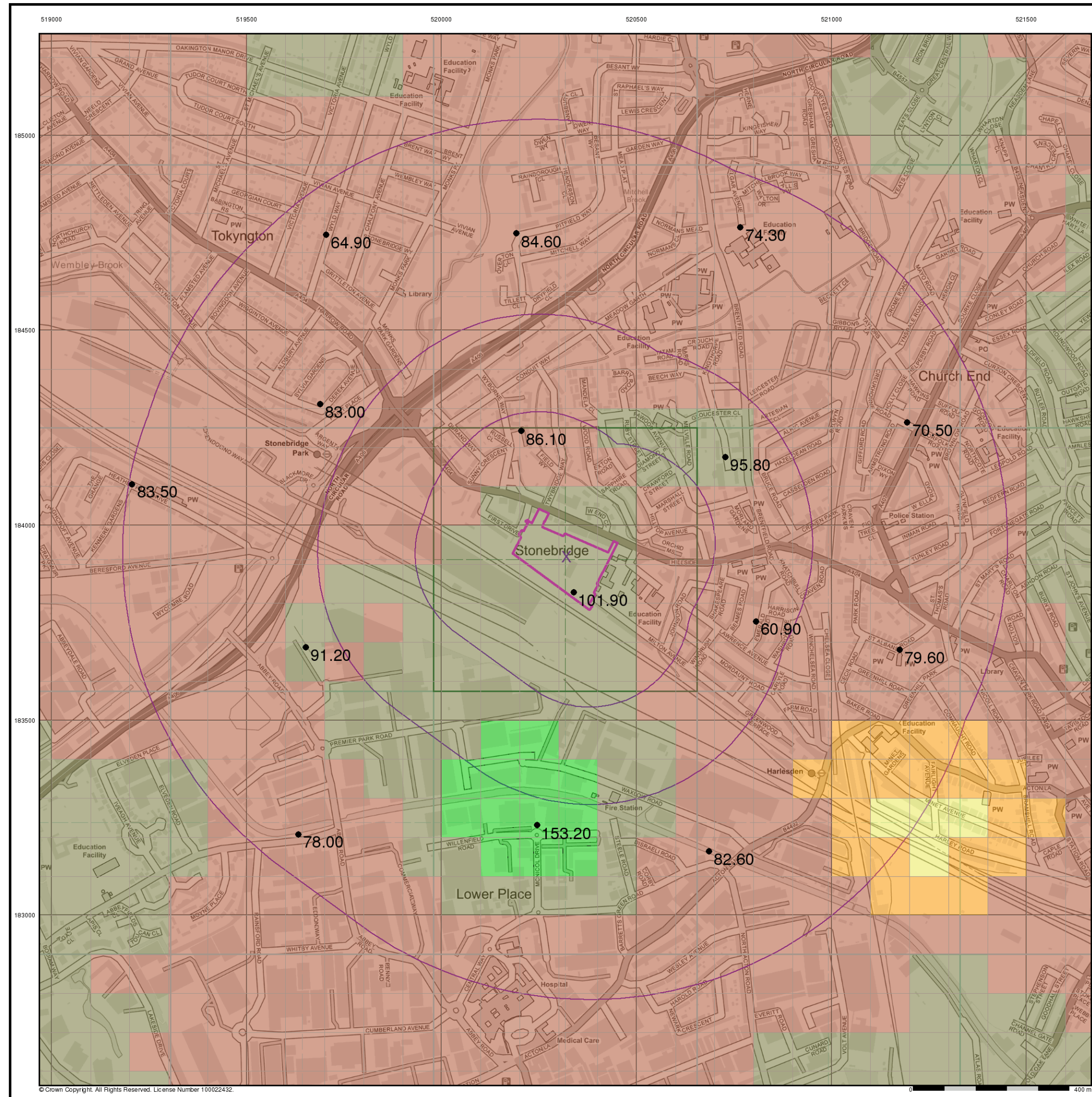
### Order Details

Order Details: 259487084\_1\_1  
 Customer Ref: 60632092  
 National Grid Reference: 520320, 183920  
 Slice: A  
 Site Area (Ha): 2.99  
 Search Buffer (m): 1000

### Site Details

Stonebridge Park, LONDON, NW10 8LW





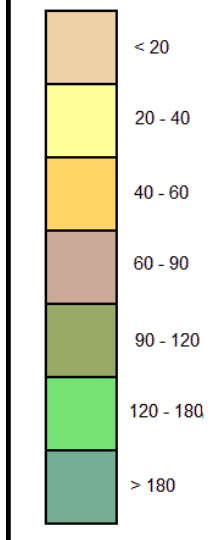
### General

- Specified Site
- Specified Buffer(s)
- Bearing Reference Point

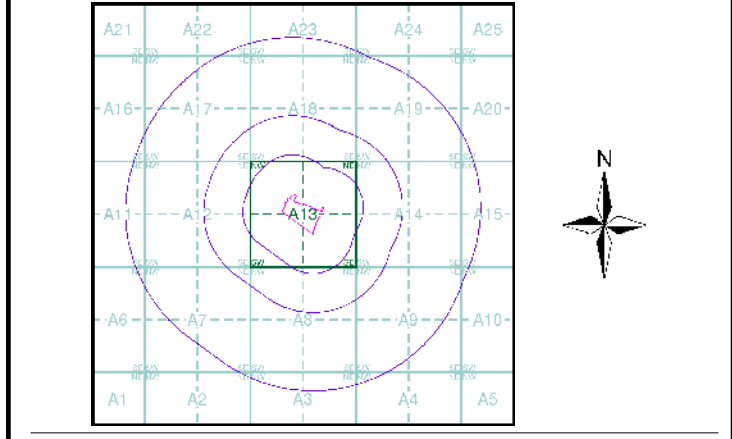
### Urban Soil Chemistry Chromium

● BGS Urban Soil Chemistry Measured Concentration Values (mg/kg)

Chromium Concentrations mg/kg



### Urban Soil Chemistry Chromium - Slice A



### Order Details

Order Details: 259487084\_1\_1  
 Customer Ref: 60632092  
 National Grid Reference: 520320, 183920  
 Slice: A  
 Site Area (Ha): 2.99  
 Search Buffer (m): 1000

### Site Details

Stonebridge Park, LONDON, NW10 8LW



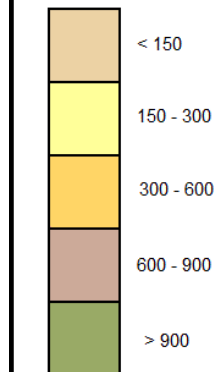
## General

- ⬮ Specified Site
- ⬮ Specified Buffer(s)
- X Bearing Reference Point

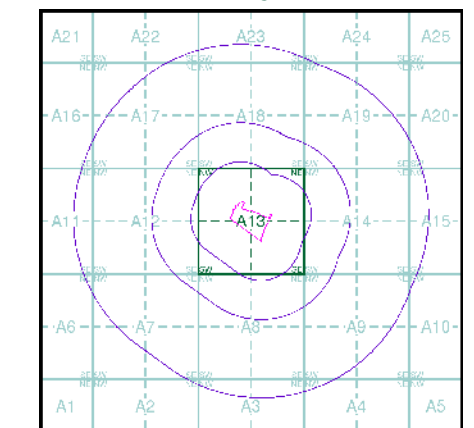
## Urban Soil Chemistry Lead

● BGS Urban Soil Chemistry Measured Concentration Values (mg/kg)

Lead Concentrations mg/kg



## Urban Soil Chemistry Lead - Slice A

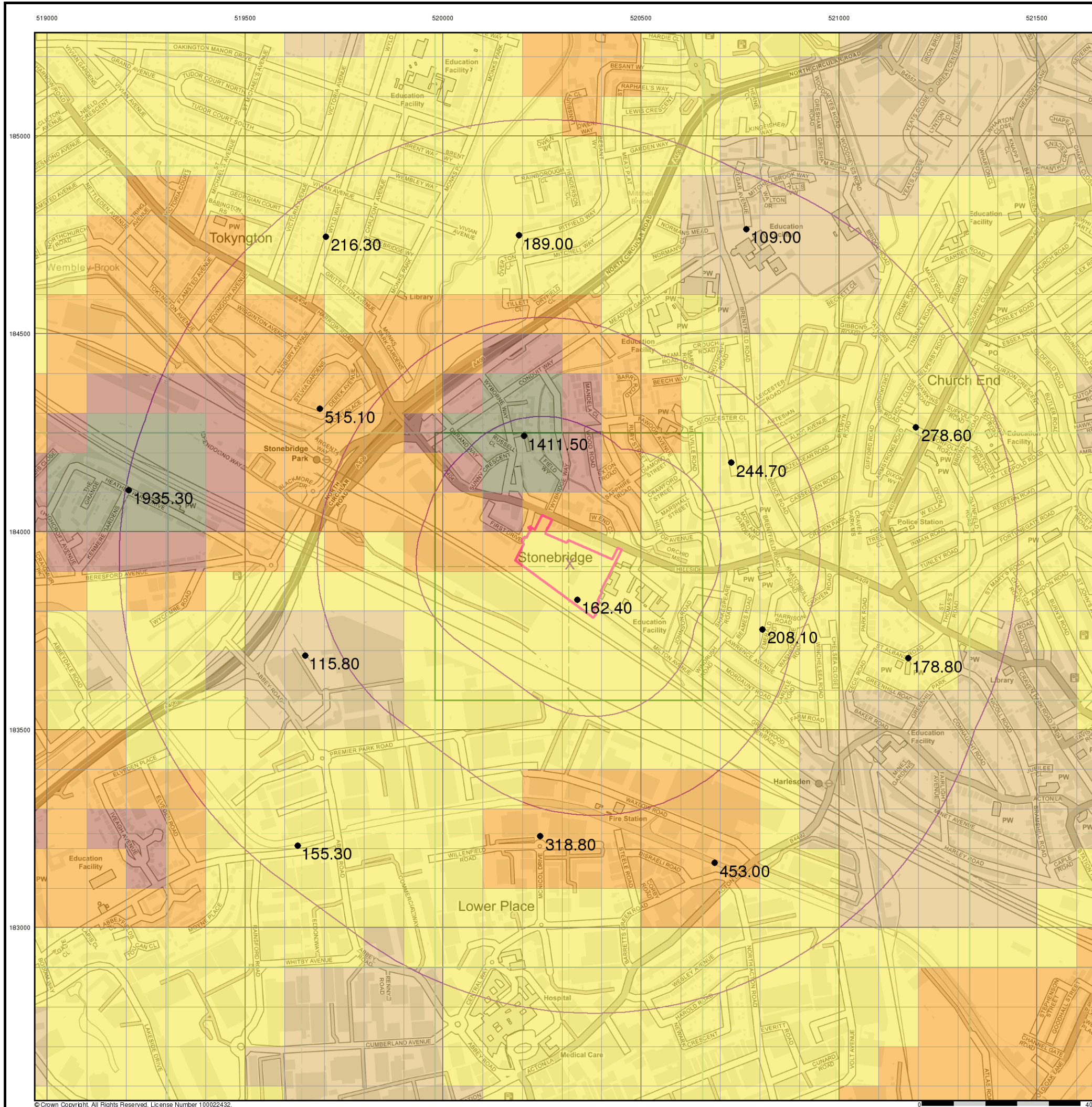


## Order Details

Order Details: 259487084\_1\_1  
 Customer Ref: 60632092  
 National Grid Reference: 520320, 183920  
 Slice: A  
 Site Area (Ha): 2.99  
 Search Buffer (m): 1000

## Site Details

Stonebridge Park, LONDON, NW10 8LW





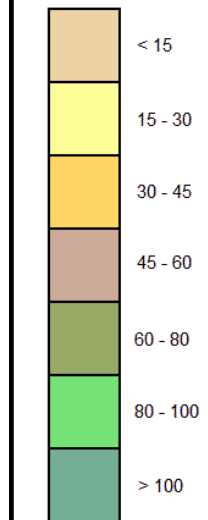
## General

- Specified Site
- Specified Buffer(s)
- X Bearing Reference Point

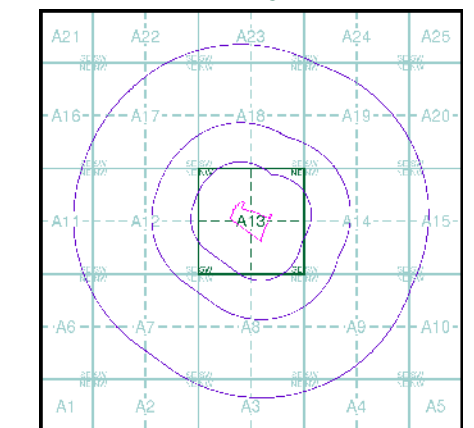
## Urban Soil Chemistry Nickel

● BGS Urban Soil Chemistry Measured Concentration Values (mg/kg)

Nickel Concentrations mg/kg



## Urban Soil Chemistry Nickel - Slice A

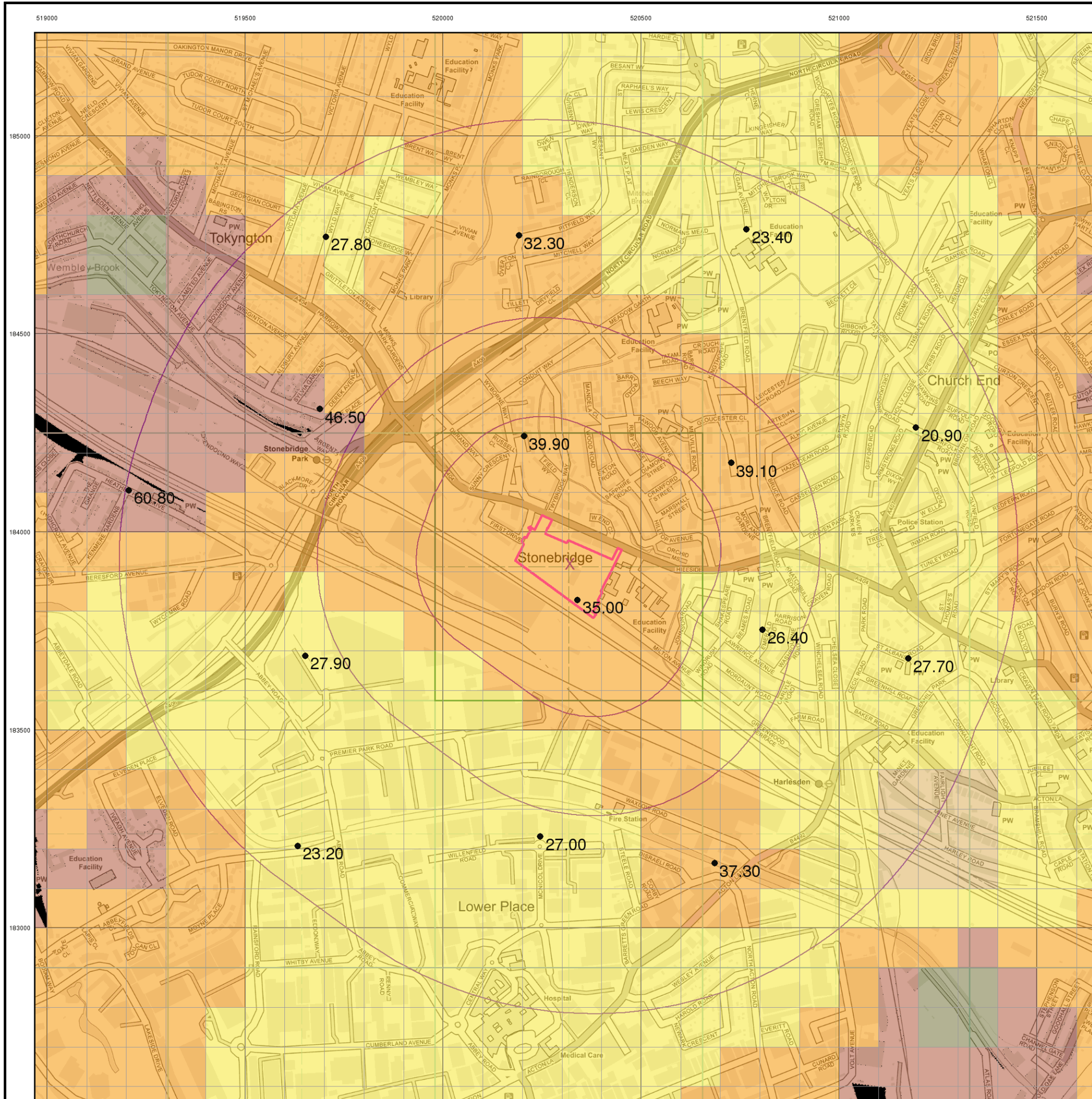


## Order Details

Order Details: 259487084\_1\_1  
 Customer Ref: 60632092  
 National Grid Reference: 520320, 183920  
 Slice: A  
 Site Area (Ha): 2.99  
 Search Buffer (m): 1000

## Site Details

Stonebridge Park, LONDON, NW10 8LW





## London

Published 1850

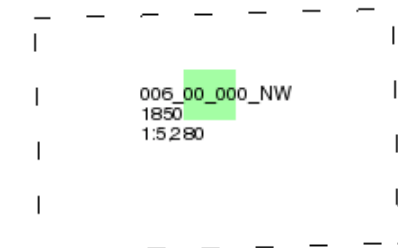
Source map scale - 1:5,280

The historical town plans shown derive from Ordnance Survey mapping from the early to mid 1850s. The 1:2640 scale was introduced in the early 1850s, to survey districts covered by the Local Boards of Health and for a map of the Osborne Estate of Queen Victoria. The general style is similar to that of the early 1:2500s published shortly afterwards.

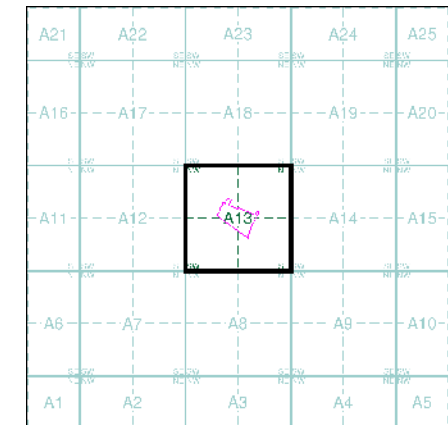
1:5280 scale was surveyed shortly afterwards in the mid 1850s as general purpose mapping with a standard of content similar to the more contemporary 1:10,560 mapping. The scale was also used for a reduction of the 1:1056 'skeleton survey' of London that was undertaken between 1848 and 1850.

Please note: Due to the partial coverage of Historical Town Plans, it is possible that not all segments within an order will contain mapping. Only the segments that have Town Plan coverage will be generated.

### Map Name(s) and Date(s)



### Historical Town Plan - Segment A13

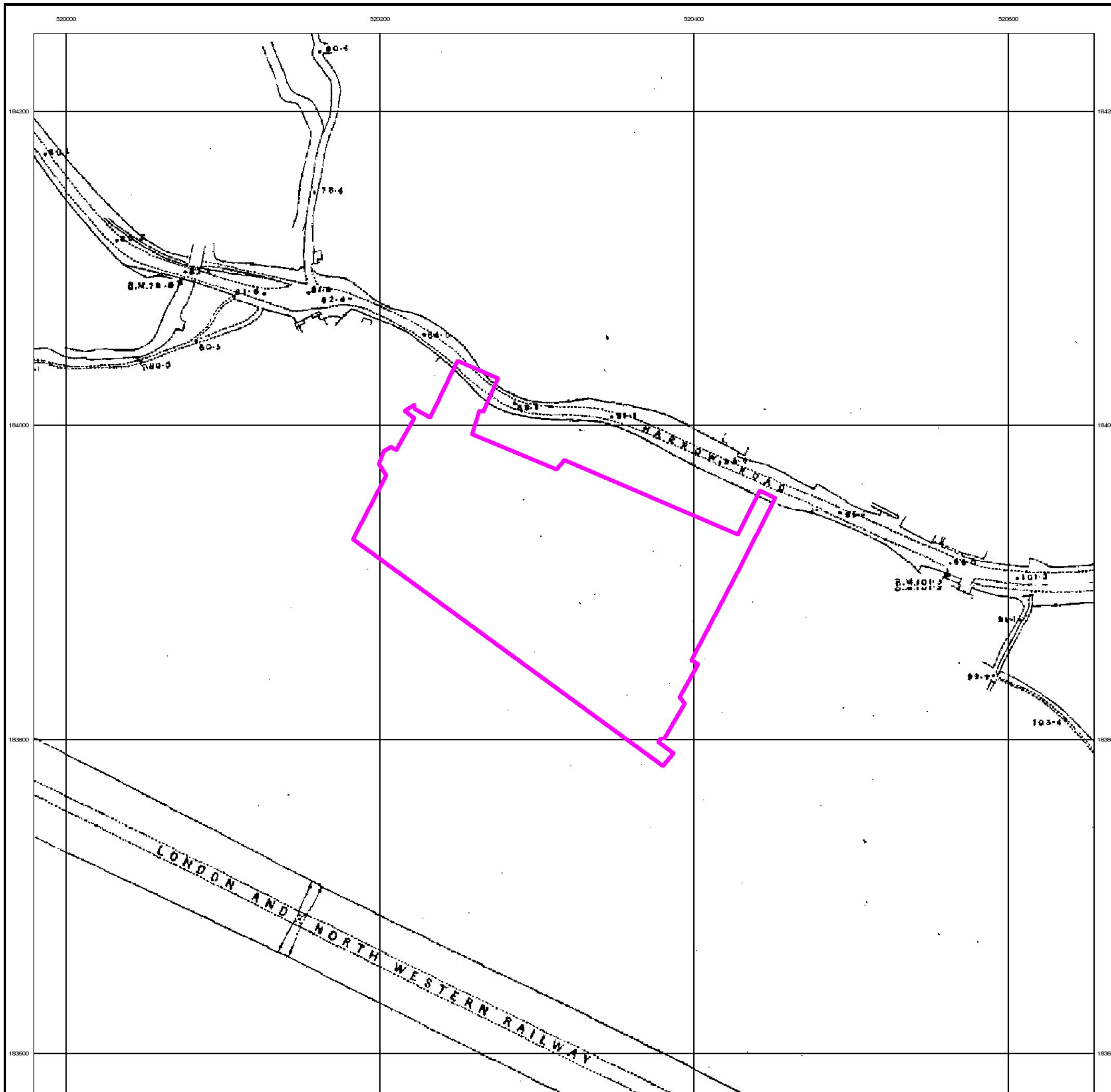


### Order Details

Order Number: 259487084\_1\_1  
Customer Ref: 60632092  
National Grid Reference: 520320, 183920  
Slice: A  
Site Area (Ha): 2.99  
Search Buffer (m): 0

### Site Details

Stonebridge Park, LONDON, NW10 8LW





# Historical Mapping Legends

## Ordnance Survey County Series and Ordnance Survey Plan 1:2,500

**Quarry**   **Gravel Pit**   **Sand Pit**  
**Clay Pit**   **Shingle**   **Refuse Heap**  
**Sloping Masonry**   **Flat Rock**  
**Marsh**   **Reeds**   **Osiers**  
**Rough Pasture**   **Furze**   **Wood**  
**Mixed Wood**   **Brushwood**   **Orchard**  
**Fir**   **Ford**   **Stepping Stones**  
**Ferry**   **Waterfall**   **Lock**  
**Trig. Station**   **Altitude at Trig. Station**  
**B.M. 325.9**   **Bench Mark**   **Surface Level**  
**Arrow denotes flow of water**   **Antiquities (site of)**  
**Cutting**   **Embankment**  
**Railway crossing Road**   **Level Crossing**   **Road crossing Railway**  
**Railway crossing River or Canal**   **Road over single stream**   **Road over River or Canal**  
**County Boundary (Geographical)**  
**County & Civil Parish Boundary**  
**Administrative County & Civil Parish Boundary**  
**County Borough Boundary (England)**  
**County Burgh Boundary (Scotland)**  
**Co. Boro. Bdy.**  
**Co. Burgh Bdy.**  
**BP BS** Boundary Post or Stone   **P.C.B** Police Call Box  
**B.R.** Bridle Road   **P** Pump  
**E.P** Electricity Pylon   **S.P** Signal Post  
**F.B.** Foot Bridge   **Sl** Sluice  
**F.P.** Foot Path   **Sp.** Spring  
**G.P** Guide Post or Board   **T.C.B** Telephone Call Box  
**M.S** Mile Stone   **Tr.** Trough  
**M.P M.R** Mooring Post or Ring   **W** Well

## Ordnance Survey Plan, Additional SIMs and Supply of Unpublished Survey Information 1:2,500 and 1:1,250

**Inactive Quarry, Chalk Pit or Clay Pit**   **Active Quarry, Chalk Pit or Clay Pit**  
**Rock**   **Boulders**  
**Cliff**   **Slopes**   **Top**  
**Roofed Building**   **Glazed Roof Building**  
**Sloping Masonry**   **Archway**  
**Non-Coniferous Tree (surveyed)**   **Coniferous Tree (surveyed)**  
**Non-Coniferous Trees (not surveyed)**   **Coniferous Trees (not surveyed)**  
**Orchard Tree**   **Scrub**   **Bracken**  
**Coppice, Osier**   **Reeds**   **Marsh, Saltings**  
**Rough Grassland**   **Heath**   **Culvert**  
**Direction of water flow**   **Bench Mark**   **Antiquity (site of)**  
**Cave Entrance**   **Triangulation Station**   **Electricity Pylon**  
**Electricity Transmission Line**  
**County Boundary (Geographical)**  
**County & Civil Parish Boundary**  
**Civil Parish Boundary**  
**Admin. County or County Bor. Boundary**  
**London Borough Boundary**  
**Symbol marking point where boundary mereing changes**  
**BH** Beer House   **P** Pillar, Pole or Post  
**BP, BS** Boundary Post or Stone   **PO** Post Office  
**Cn, C** Capstan, Crane   **PC** Public Convenience  
**Chy** Chimney   **PH** Public House  
**D Fn** Drinking Fountain   **Pp** Pump  
**EI P** Electricity Pillar or Post   **SB, S Br** Signal Box or Bridge  
**FAP** Fire Alarm Pillar   **SP, SL** Signal Post or Light  
**FB** Foot Bridge   **Spr** Spring  
**GP** Guide Post   **Tk** Tank or Track  
**H** Hydrant or Hydraulic   **TCB** Telephone Call Box  
**LC** Level Crossing   **TCP** Telephone Call Post  
**MH** Manhole   **Tr** Trough  
**MP** Mile Post or Mooring Post   **Wr Pt, Wr T** Water Point, Water Tap  
**MS** Mile Stone   **W** Well  
**NTL** Normal Tidal Limit   **Wd Pp** Wind Pump

## Large-Scale National Grid Data 1:2,500 and 1:1,250

**Cliff**   **Slopes**   **Top**  
**Rock**   **Rock (scattered)**  
**Boulders**   **Boulders (scattered)**  
**Positioned Boulder**   **Scree**  
**Non-Coniferous Tree (surveyed)**   **Coniferous Tree (surveyed)**  
**Non-Coniferous Trees (not surveyed)**   **Coniferous Trees (not surveyed)**  
**Orchard Tree**   **Scrub**   **Bracken**  
**Coppice, Osier**   **Reeds**   **Marsh, Saltings**  
**Rough Grassland**   **Heath**   **Culvert**  
**Direction of water flow**   **Triangulation Station**   **Antiquity (site of)**  
**Electricity Transmission Line**   **Electricity Pylon**  
**B.M. 231.60m** Bench Mark   **Buildings with Building Seed**  
**Roofed Building**   **Glazed Roof Building**  
**Civil parish/community boundary**  
**District boundary**  
**County boundary**  
**Boundary post/stone**  
**Boundary mereing symbol (note: these always appear in opposed pairs or groups of three)**  
**Bks** Barracks   **P** Pillar, Pole or Post  
**Bty** Battery   **PO** Post Office  
**Cemy** Cemetery   **PC** Public Convenience  
**Chy** Chimney   **Pp** Pump  
**Cis** Cistern   **Ppg Sta** Pumping Station  
**Dismtd Rly** Dismantled Railway   **PW** Place of Worship  
**EI Gen Sta** Electricity Generating Station   **Sewage Ppg Sta** Sewage Pumping Station  
**EI P** Electricity Pole, Pillar   **SB, S Br** Signal Box or Bridge  
**EI Sub Sta** Electricity Sub Station   **SP, SL** Signal Post or Light  
**FB** Filter Bed   **Spr** Spring  
**Fn / D Fn** Fountain / Drinking Ftn.   **Tk** Tank or Track  
**Gas Gov** Gas Valve Compound   **Tr** Trough  
**GVC** Gas Governor   **Wd Pp** Wind Pump  
**GP** Guide Post   **Wr Pt, Wr T** Water Point, Water Tap  
**MH** Manhole   **Wks** Works (building or area)  
**MP, MS** Mile Post or Mile Stone   **W** Well

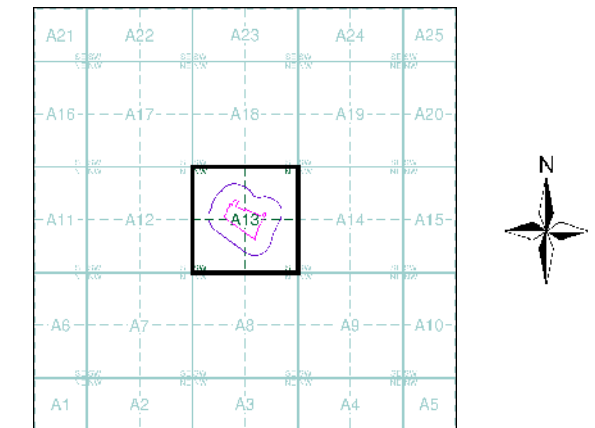
# Envirocheck®

LANDMARK INFORMATION GROUP®

## Historical Mapping & Photography included:

Mapping Type	Scale	Date	Pg
Middlesex	1:2,500	1865 - 1880	2
Middlesex	1:2,500	1896	3
London	1:2,500	1896	4
Middlesex	1:2,500	1914 - 1915	5
Middlesex	1:2,500	1935 - 1936	6
Historical Aerial Photography	1:1,250	1946	7
Ordnance Survey Plan	1:1,250	1955 - 1956	8
Additional SIMs	1:1,250	1955 - 1981	9
Ordnance Survey Plan	1:2,500	1956 - 1957	10
Additional SIMs	1:2,500	1956	11
Ordnance Survey Plan	1:1,250	1968 - 1990	12
Ordnance Survey Plan	1:2,500	1970	13
Supply of Unpublished Survey Information	1:1,250	1973 - 1974	14
Additional SIMs	1:1,250	1975 - 1990	15
Ordnance Survey Plan	1:1,250	1981	16
Additional SIMs	1:1,250	1990	17
Large-Scale National Grid Data	1:1,250	1991	18
Large-Scale National Grid Data	1:1,250	1992 - 1994	19
Large-Scale National Grid Data	1:1,250	1994 - 1995	20
Large-Scale National Grid Data	1:1,250	1995	21
Historical Aerial Photography	1:2,500	1999	22

## Historical Map - Segment A13



## Order Details

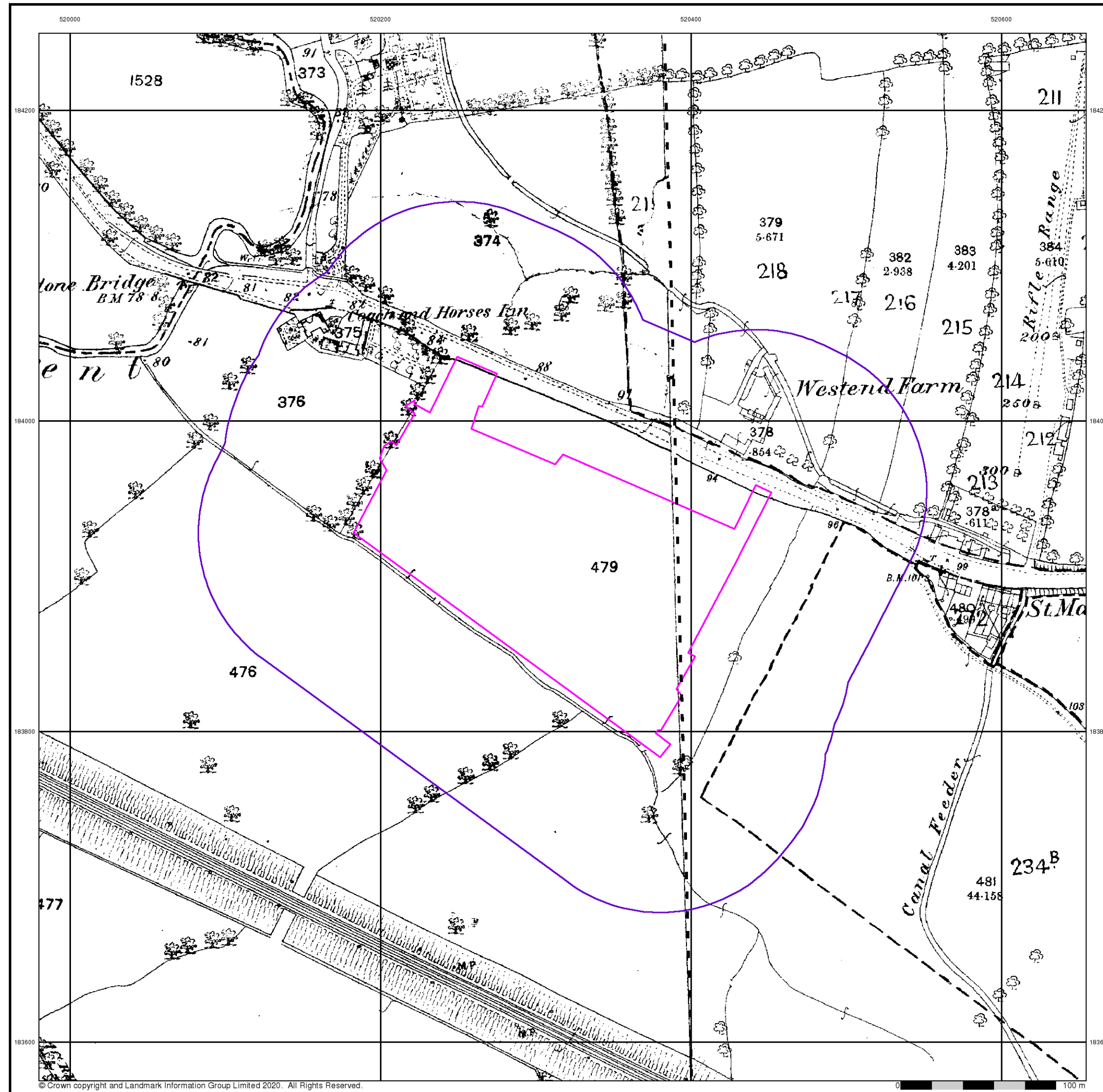
Order Number: 259487084\_1\_1  
 Customer Ref: 60632092  
 National Grid Reference: 520320, 183920  
 Slice: A  
 Site Area (Ha): 2.99  
 Search Buffer (m): 100

## Site Details

Stonebridge Park, LONDON, NW10 8LW

**Landmark**  
 INFORMATION GROUP

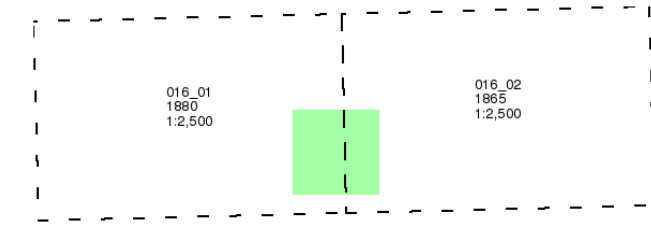
Tel: 0844 844 9952  
 Fax: 0844 844 9951  
 Web: www.envirocheck.co.uk



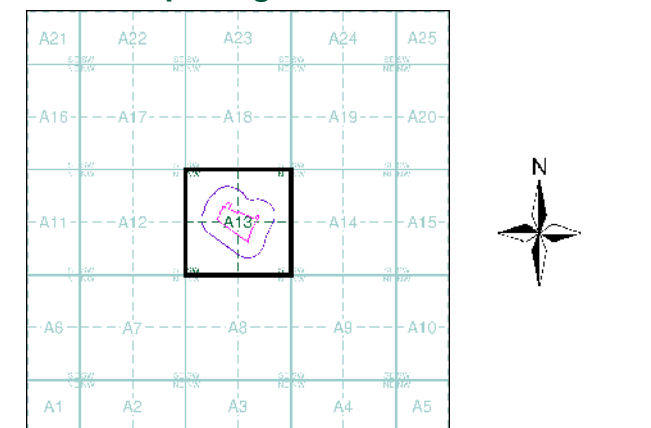
**Middlesex**  
**Published 1865 - 1880**  
**Source map scale - 1:2,500**

The historical maps shown were reproduced from maps predominantly held at the scale adopted for England, Wales and Scotland in the 1840's. In 1854 the 1:2,500 scale was adopted for mapping urban areas and by 1896 it covered the whole of what were considered to be the cultivated parts of Great Britain. The published date given below is often some years later than the surveyed date. Before 1938, all OS maps were based on the Cassini Projection, with independent surveys of a single county or group of counties, giving rise to significant inaccuracies in outlying areas.

**Map Name(s) and Date(s)**



**Historical Map - Segment A13**



**Order Details**  
 Order Number: 259487084\_1\_1  
 Customer Ref: 60632092  
 National Grid Reference: 520320, 183920  
 Slice: A  
 Site Area (Ha): 2.99  
 Search Buffer (m): 100

**Site Details**  
 Stonebridge Park, LONDON, NW10 8LW

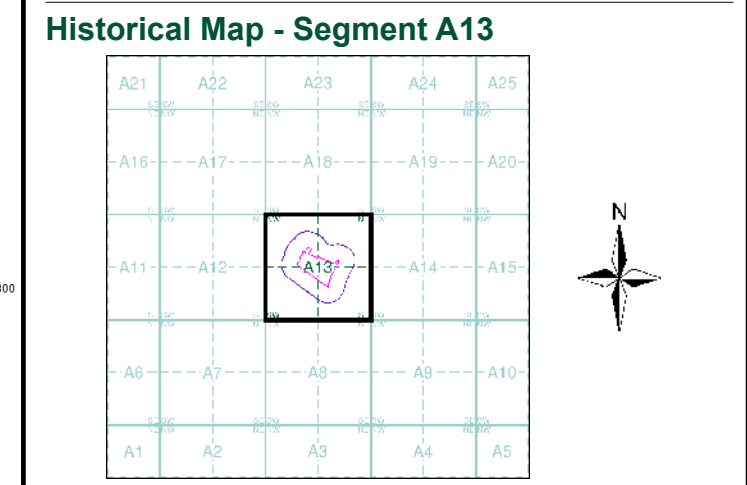
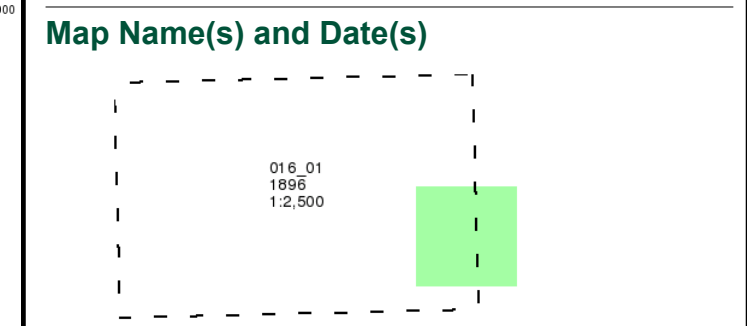
© Crown copyright and Landmark Information Group Limited 2020. All Rights Reserved.





**Middlesex**  
**Published 1896**  
**Source map scale - 1:2,500**

The historical maps shown were reproduced from maps predominantly held at the scale adopted for England, Wales and Scotland in the 1840's. In 1854 the 1:2,500 scale was adopted for mapping urban areas and by 1896 it covered the whole of what were considered to be the cultivated parts of Great Britain. The published date given below is often some years later than the surveyed date. Before 1938, all OS maps were based on the Cassini Projection, with independent surveys of a single county or group of counties, giving rise to significant inaccuracies in outlying areas.



**Order Details**

Order Number: 259487084\_1\_1  
 Customer Ref: 60632092  
 National Grid Reference: 520320, 183920  
 Slice: A  
 Site Area (Ha): 2.99  
 Search Buffer (m): 100

**Site Details**  
 Stonebridge Park, LONDON, NW10 8LW

© Crown copyright and Landmark Information Group Limited 2020. All Rights Reserved.





# Envirocheck®

LANDMARK INFORMATION GROUP®


London

Published 1896

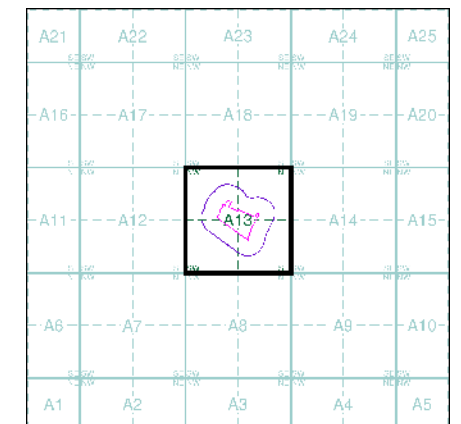
Source map scale - 1:2,500

The historical maps shown were reproduced from maps predominantly held at the scale adopted for England, Wales and Scotland in the 1840's. In 1854 the 1:2,500 scale was adopted for mapping urban areas and by 1896 it covered the whole of what were considered to be the cultivated parts of Great Britain. The published date given below is often some years later than the surveyed date. Before 1938, all OS maps were based on the Cassini Projection, with independent surveys of a single county or group of counties, giving rise to significant inaccuracies in outlying areas.

## Map Name(s) and Date(s)



## Historical Map - Segment A13



## Order Details

Order Number: 259487084\_1\_1  
 Customer Ref: 60632092  
 National Grid Reference: 520320, 183920  
 Slice: A  
 Site Area (Ha): 2.99  
 Search Buffer (m): 100

## Site Details

Stonebridge Park, LONDON, NW10 8LW

Landmark  
 INFORMATION GROUP

Tel: 0844 844 9952  
 Fax: 0844 844 9951  
 Web: www.envirocheck.co.uk



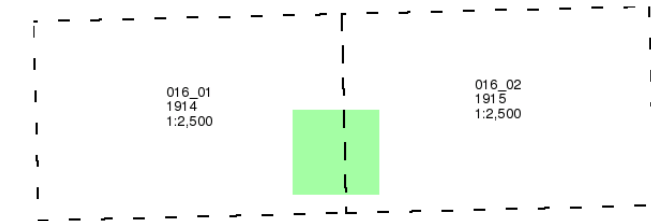
## Middlesex

Published 1914 - 1915

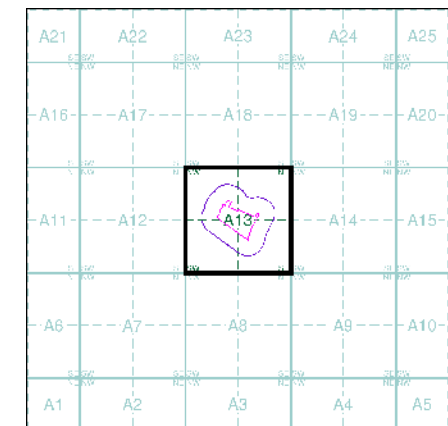
Source map scale - 1:2,500

The historical maps shown were reproduced from maps predominantly held at the scale adopted for England, Wales and Scotland in the 1840's. In 1854 the 1:2,500 scale was adopted for mapping urban areas and by 1896 it covered the whole of what were considered to be the cultivated parts of Great Britain. The published date given below is often some years later than the surveyed date. Before 1938, all OS maps were based on the Cassini Projection, with independent surveys of a single county or group of counties, giving rise to significant inaccuracies in outlying areas.

### Map Name(s) and Date(s)



### Historical Map - Segment A13

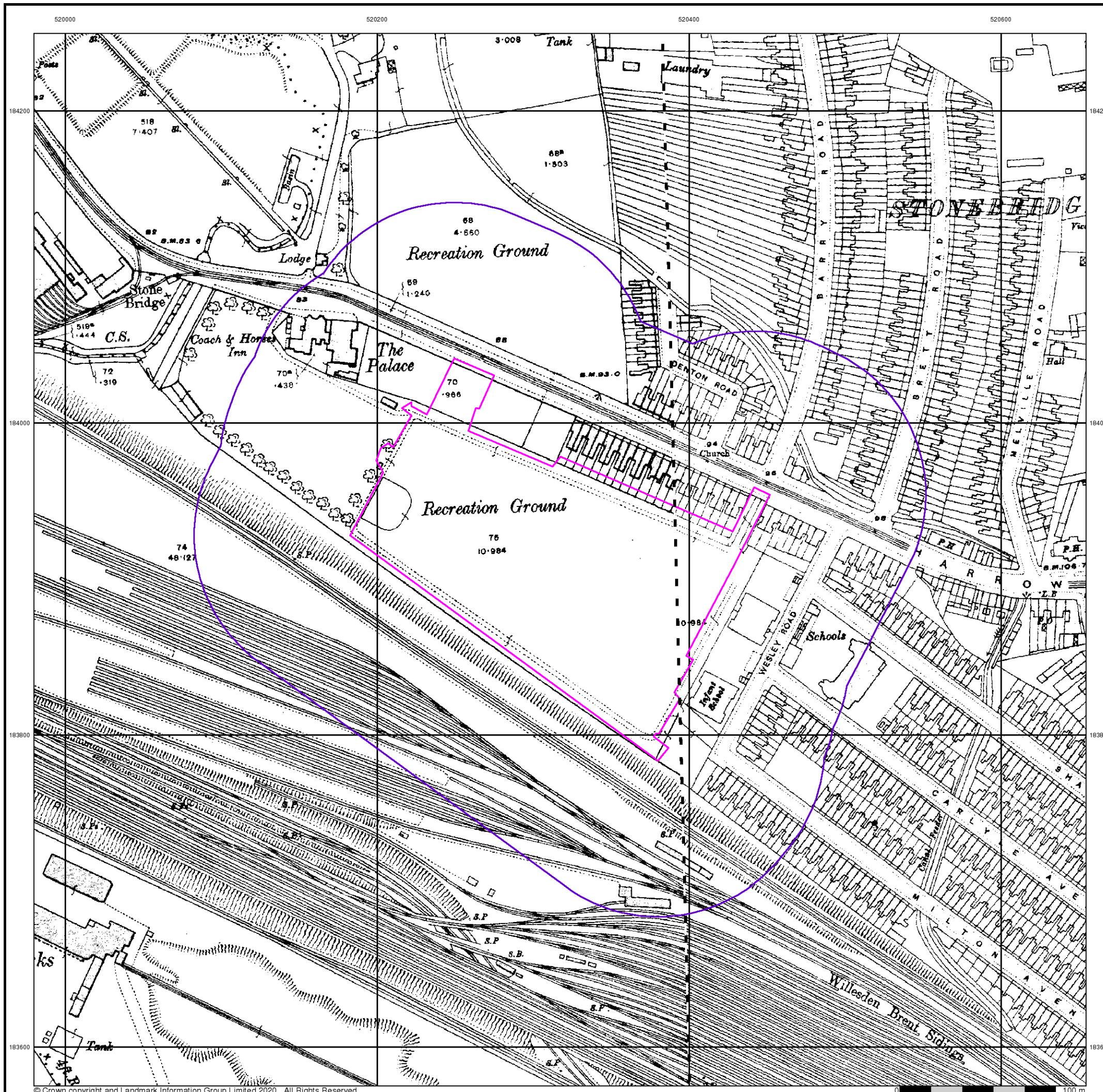


### Order Details

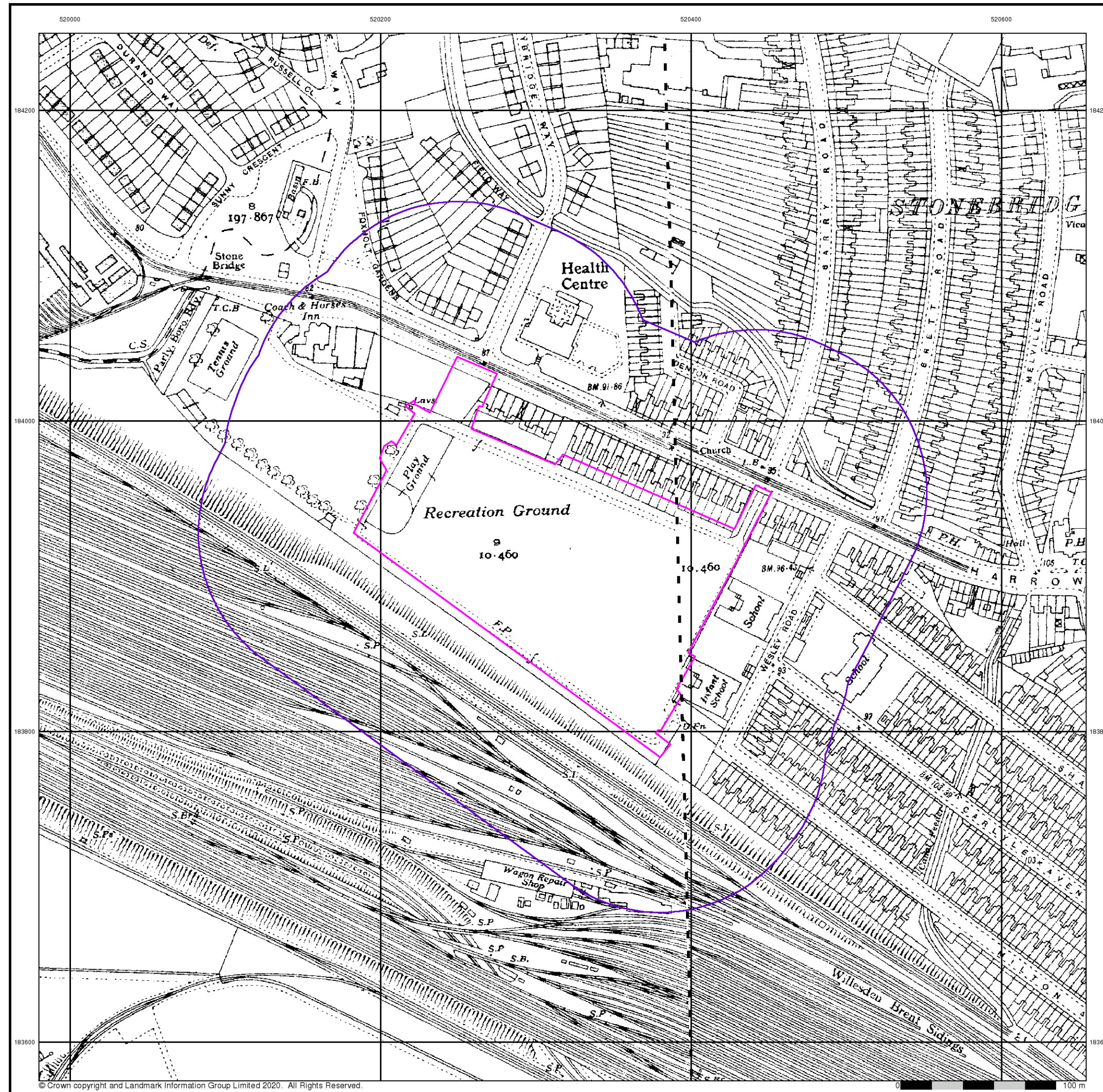
Order Number: 259487084\_1\_1  
 Customer Ref: 60632092  
 National Grid Reference: 520320, 183920  
 Slice: A  
 Site Area (Ha): 2.99  
 Search Buffer (m): 100

### Site Details

Stonebridge Park, LONDON, NW10 8LW



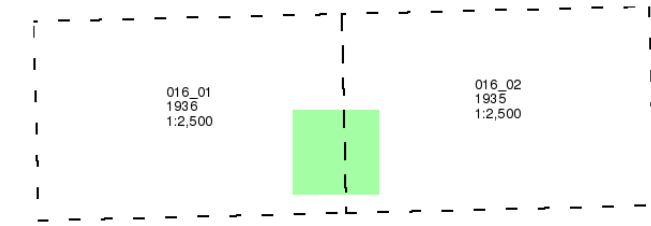




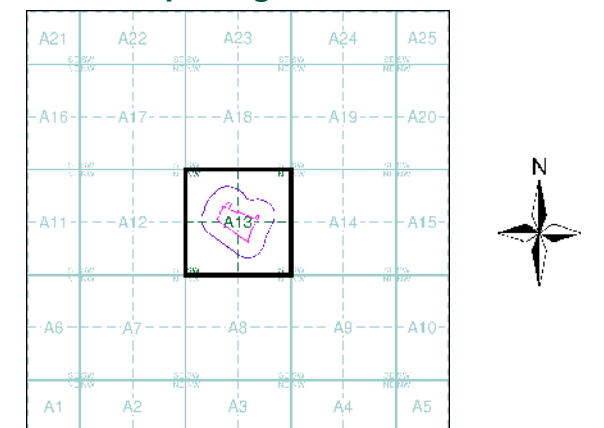
**Middlesex**  
**Published 1935 - 1936**  
**Source map scale - 1:2,500**

The historical maps shown were reproduced from maps predominantly held at the scale adopted for England, Wales and Scotland in the 1840's. In 1854 the 1:2,500 scale was adopted for mapping urban areas and by 1896 it covered the whole of what were considered to be the cultivated parts of Great Britain. The published date given below is often some years later than the surveyed date. Before 1938, all OS maps were based on the Cassini Projection, with independent surveys of a single county or group of counties, giving rise to significant inaccuracies in outlying areas.

### Map Name(s) and Date(s)



### Historical Map - Segment A13



**Order Details**  
 Order Number: 259487084\_1\_1  
 Customer Ref: 60632092  
 National Grid Reference: 520320, 183920  
 Slice: A  
 Site Area (Ha): 2.99  
 Search Buffer (m): 100

**Site Details**  
 Stonebridge Park, LONDON, NW10 8LW



## Historical Aerial Photography

Published 1946

Source map scale - 1:1,250

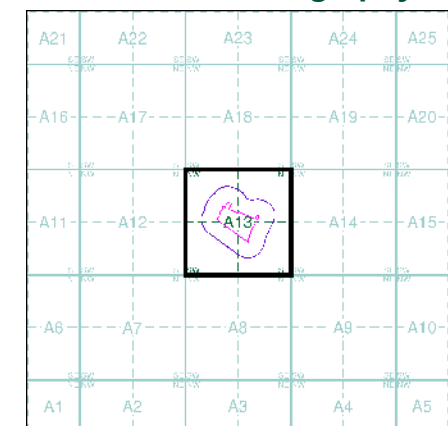
The Historical Aerial Photos were produced by the Ordnance Survey at a scale of 1:1,250 and 1:10,560 from Air Force photography. They were produced between 1944 and 1951 as an interim measure, pending preparation of conventional mapping, due to post war resource shortages. New security measures in the 1950's meant that every photograph was re-checked for potentially unsafe information with security sites replaced by fake fields or clouds. The original editions were withdrawn and only later made available after a period of fifty years although due to the accuracy of the editing, without viewing both revisions it is not easy to spot the edits. Where available Landmark have included both revisions.

© THE BRITISH LIBRARY BOARD. ALL RIGHTS RESERVED. Licence No:8048

### Map Name(s) and Date(s)

TO1984SE 1946 1:1,250	TC2084SW 1946 1:1,250	TC2084SE 1946 1:1,250
TO1983NE 1946 1:1,250	TC2083NW 1946 1:1,250	TC2083NE 1946 1:1,250

### Historical Aerial Photography - Segment A13



BRITISH LIBRARY

### Order Details

Order Number: 259487084\_1\_1  
 Customer Ref: 60632092  
 National Grid Reference: 520320, 183920  
 Slice: A  
 Site Area (Ha): 2.99  
 Search Buffer (m): 100

### Site Details

Stonebridge Park, LONDON, NW10 8LW





## Ordnance Survey Plan

Published 1955 - 1956

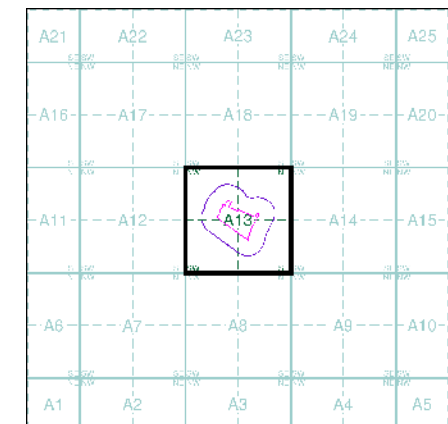
Source map scale - 1:1,250

The historical maps shown were reproduced from maps predominantly held at the scale adopted for England, Wales and Scotland in the 1840's. In 1854 the 1:2,500 scale was adopted for mapping urban areas and by 1896 it covered the whole of what were considered to be the cultivated parts of Great Britain. The published date given below is often some years later than the surveyed date. Before 1938, all OS maps were based on the Cassini Projection, with independent surveys of a single county or group of counties, giving rise to significant inaccuracies in outlying areas.

### Map Name(s) and Date(s)

TQ1984SE 1956 1:1,250	TQ2084SW 1955 1:1,250	TQ2084SE 1955 1:1,250
TQ1983NE 1955 1:1,250	TQ2083NW 1955 1:1,250	TQ2083NE 1955 1:1,250

### Historical Map - Segment A13



### Order Details

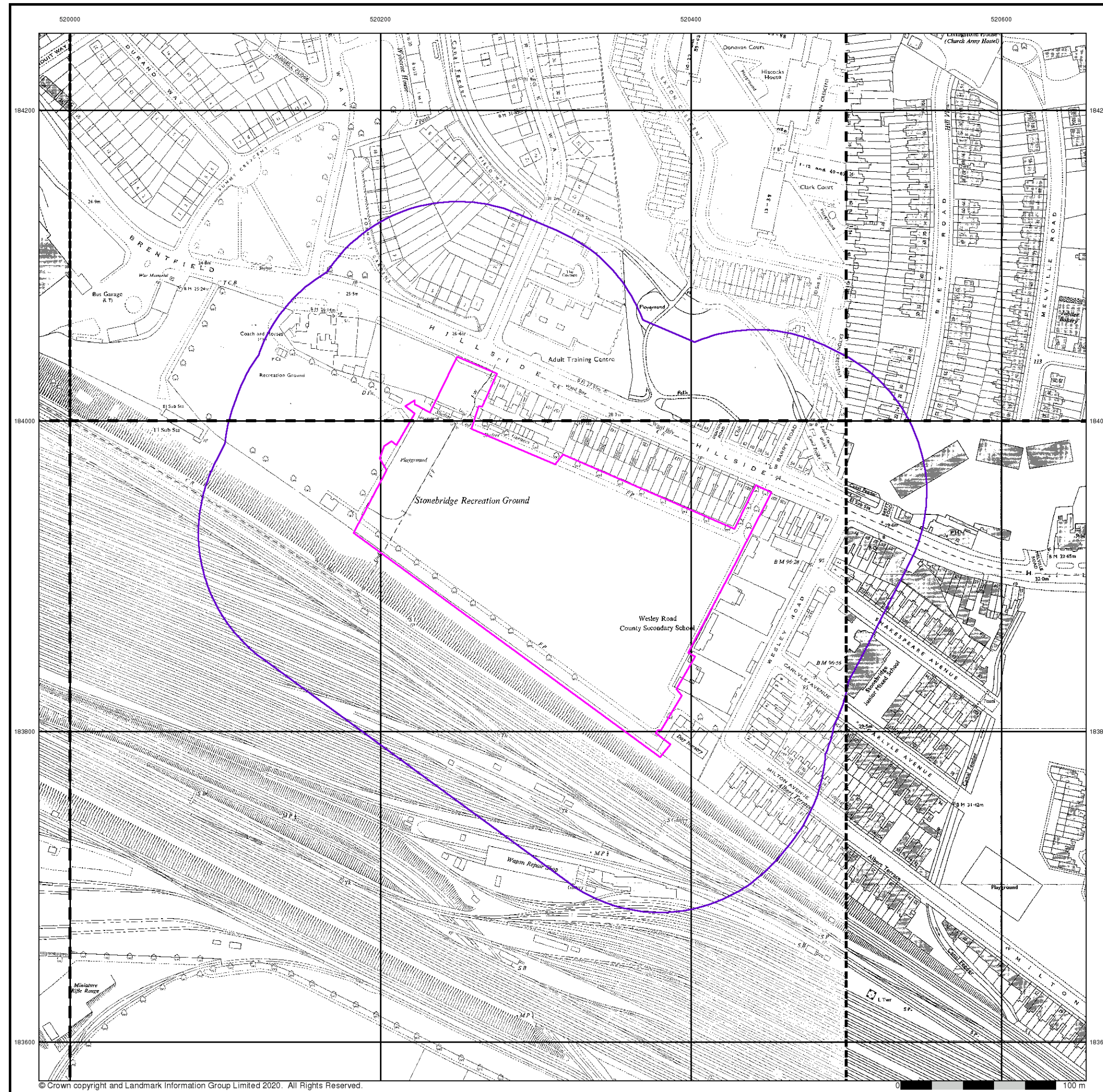
Order Number: 259487084\_1\_1  
 Customer Ref: 60632092  
 National Grid Reference: 520320, 183920  
 Slice: A  
 Site Area (Ha): 2.99  
 Search Buffer (m): 100

### Site Details

Stonebridge Park, LONDON, NW10 8LW







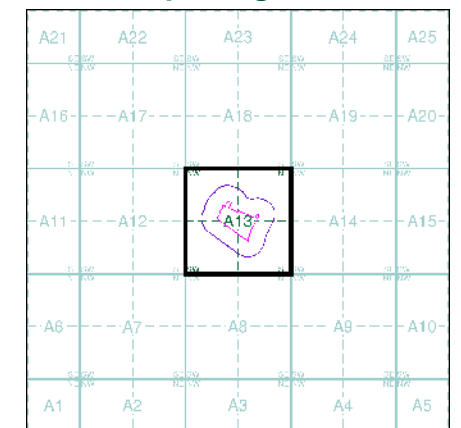
**Additional SIMs**  
**Published 1955 - 1981**  
**Source map scale - 1:1,250**

The SIM cards (Ordnance Survey's 'Survey of Information on Microfilm') are further, minor editions of mapping which were produced and published in between the main editions as an area was updated. They date from 1947 to 1994, and contain detailed information on buildings, roads and land-use. These maps were produced at both 1:2,500 and 1:1,250 scales.

### Map Name(s) and Date(s)

TQ1984SE 1977 1:1,250	TQ2084SW 1981 1:1,250	TQ2084SE 1955 1:1,250
TQ1983NE 1955 1:1,250	TQ2083NW 1955 1:1,250	TQ2083NE 1975 1:1,250

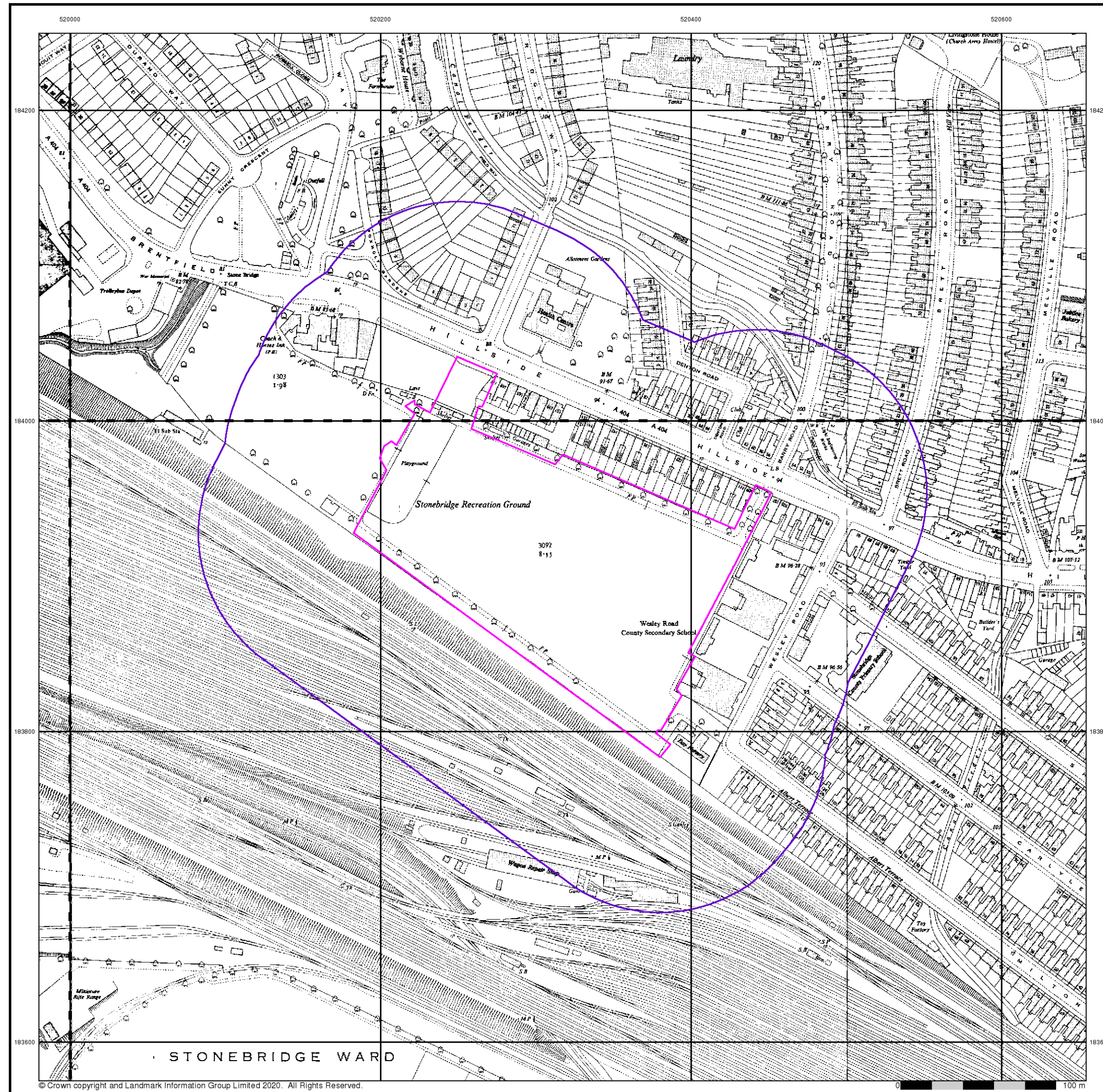
### Historical Map - Segment A13



**Order Details**  
 Order Number: 259487084\_1\_1  
 Customer Ref: 60632092  
 National Grid Reference: 520320, 183920  
 Slice: A  
 Site Area (Ha): 2.99  
 Search Buffer (m): 100

**Site Details**  
 Stonebridge Park, LONDON, NW10 8LW





# Envirocheck®

LANDMARK INFORMATION GROUP®

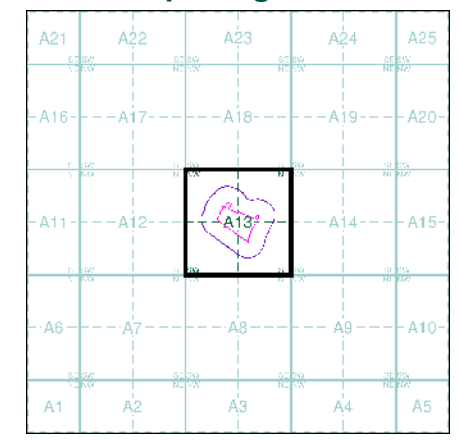
**Ordnance Survey Plan**  
**Published 1956 - 1957**  
**Source map scale - 1:2,500**

The historical maps shown were reproduced from maps predominantly held at the scale adopted for England, Wales and Scotland in the 1840's. In 1854 the 1:2,500 scale was adopted for mapping urban areas and by 1896 it covered the whole of what were considered to be the cultivated parts of Great Britain. The published date given below is often some years later than the surveyed date. Before 1938, all OS maps were based on the Cassini Projection, with independent surveys of a single county or group of counties, giving rise to significant inaccuracies in outlying areas.

### Map Name(s) and Date(s)

TQ1984 1957 12,500	TQ2084 1956 12,500
TQ1983 1956 12,500	<b>TQ2083 1956 12,500</b>

### Historical Map - Segment A13

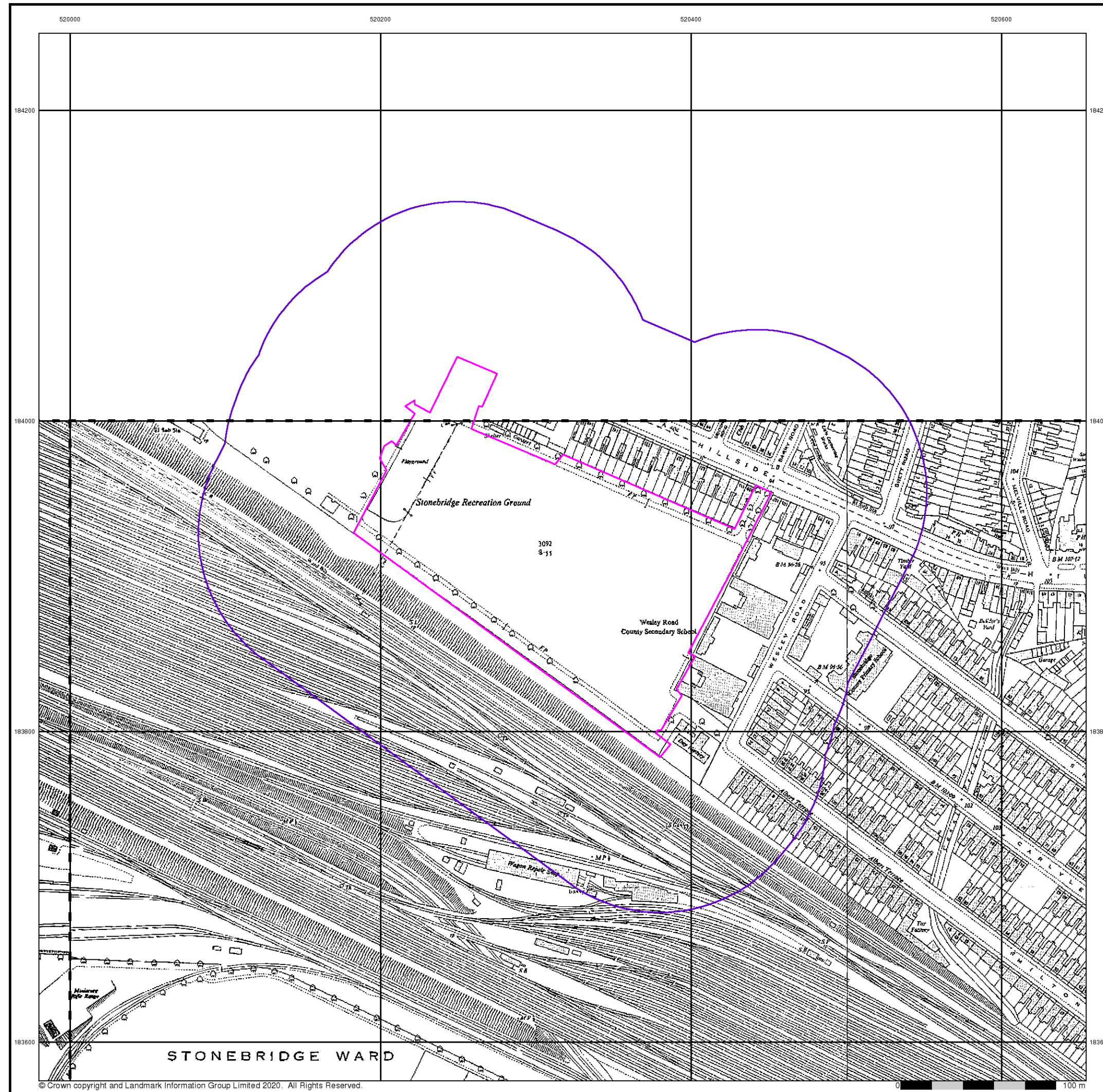


**Order Details**  
 Order Number: 259487084\_1\_1  
 Customer Ref: 60632092  
 National Grid Reference: 520320, 183920  
 Slice: A  
 Site Area (Ha): 2.99  
 Search Buffer (m): 100

**Site Details**  
 Stonebridge Park, LONDON, NW10 8LW

**Landmark**  
 INFORMATION GROUP  
 Tel: 0844 844 9952  
 Fax: 0844 844 9951  
 Web: www.envirocheck.co.uk

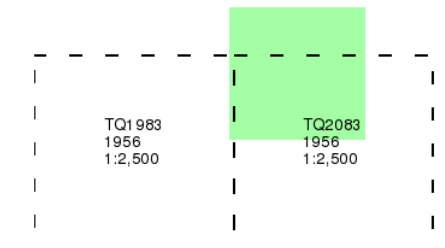




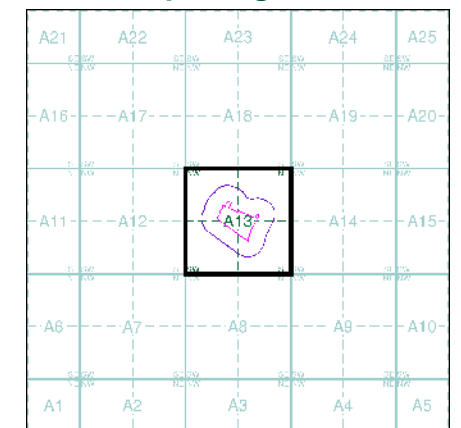
**Additional SIMs**  
**Published 1956**  
**Source map scale - 1:2,500**

The SIM cards (Ordnance Survey's 'Survey of Information on Microfilm') are further, minor editions of mapping which were produced and published in between the main editions as an area was updated. They date from 1947 to 1994, and contain detailed information on buildings, roads and land-use. These maps were produced at both 1:2,500 and 1:1,250 scales.

**Map Name(s) and Date(s)**



**Historical Map - Segment A13**



**Order Details**  
 Order Number: 259487084\_1\_1  
 Customer Ref: 60632092  
 National Grid Reference: 520320, 183920  
 Slice: A  
 Site Area (Ha): 2.99  
 Search Buffer (m): 100

**Site Details**  
 Stonebridge Park, LONDON, NW10 8LW



## Ordnance Survey Plan

Published 1968 - 1990

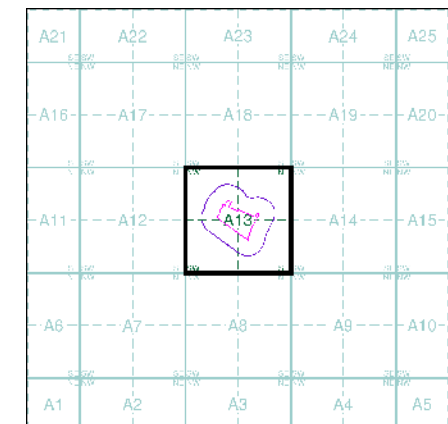
Source map scale - 1:1,250

The historical maps shown were reproduced from maps predominantly held at the scale adopted for England, Wales and Scotland in the 1840's. In 1854 the 1:2,500 scale was adopted for mapping urban areas and by 1896 it covered the whole of what were considered to be the cultivated parts of Great Britain. The published date given below is often some years later than the surveyed date. Before 1938, all OS maps were based on the Cassini Projection, with independent surveys of a single county or group of counties, giving rise to significant inaccuracies in outlying areas.

### Map Name(s) and Date(s)

	TQ2084SW 1977 1:1,250	TQ2084SE 1968 1:1,250
TQ1983NE 1968 1:1,250	TQ2083NW 1990 1:1,250	TQ2083NE 1975 1:1,250

### Historical Map - Segment A13

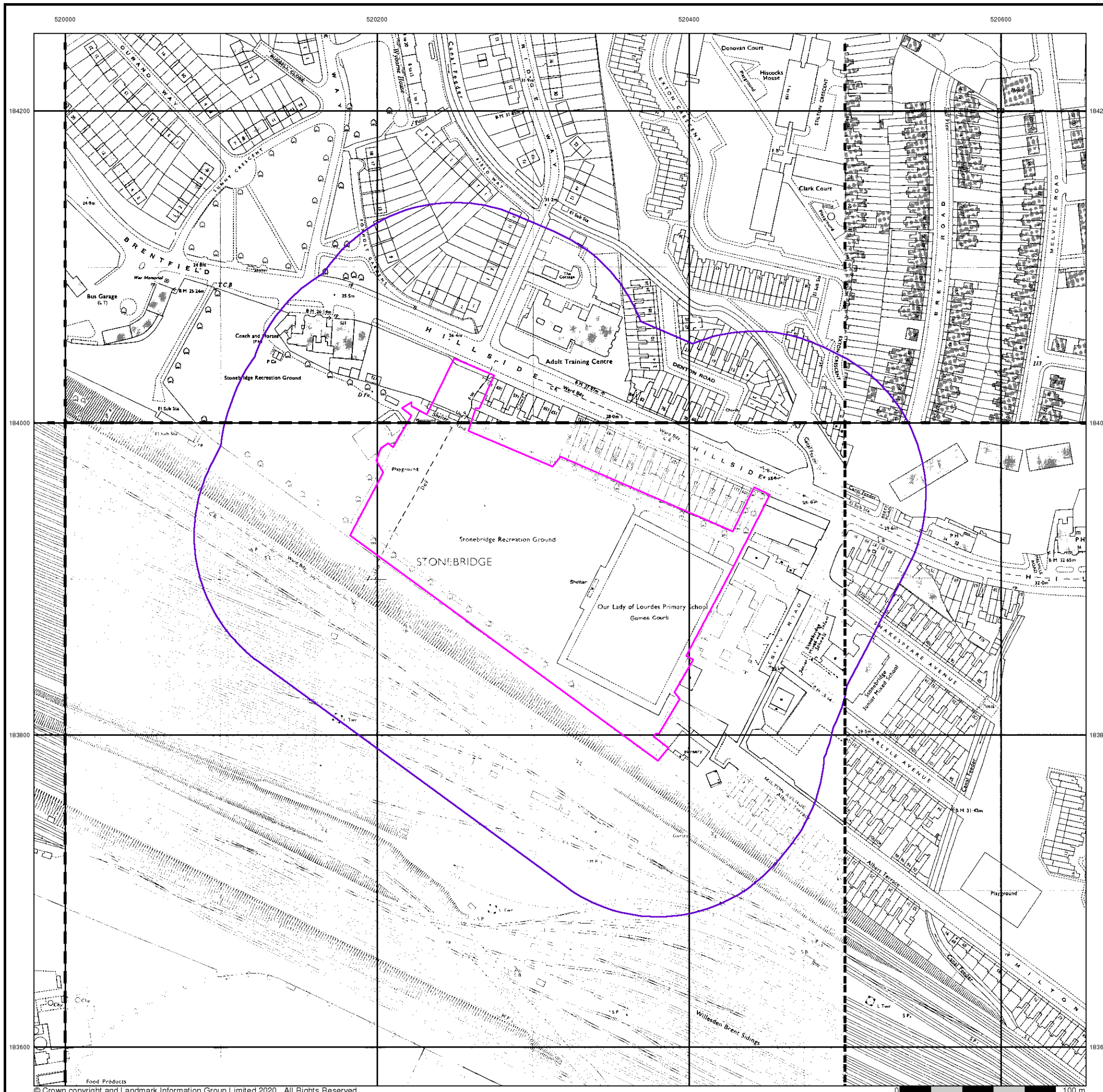


### Order Details

Order Number: 259487084\_1\_1  
 Customer Ref: 60632092  
 National Grid Reference: 520320, 183920  
 Slice: A  
 Site Area (Ha): 2.99  
 Search Buffer (m): 100

### Site Details

Stonebridge Park, LONDON, NW10 8LW





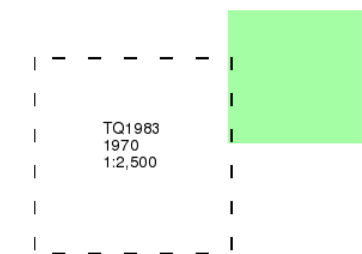
## Ordnance Survey Plan

Published 1970

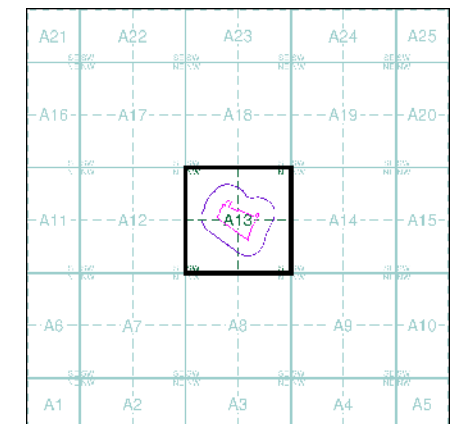
Source map scale - 1:2,500

The historical maps shown were reproduced from maps predominantly held at the scale adopted for England, Wales and Scotland in the 1840's. In 1854 the 1:2,500 scale was adopted for mapping urban areas and by 1896 it covered the whole of what were considered to be the cultivated parts of Great Britain. The published date given below is often some years later than the surveyed date. Before 1938, all OS maps were based on the Cassini Projection, with independent surveys of a single county or group of counties, giving rise to significant inaccuracies in outlying areas.

### Map Name(s) and Date(s)



### Historical Map - Segment A13

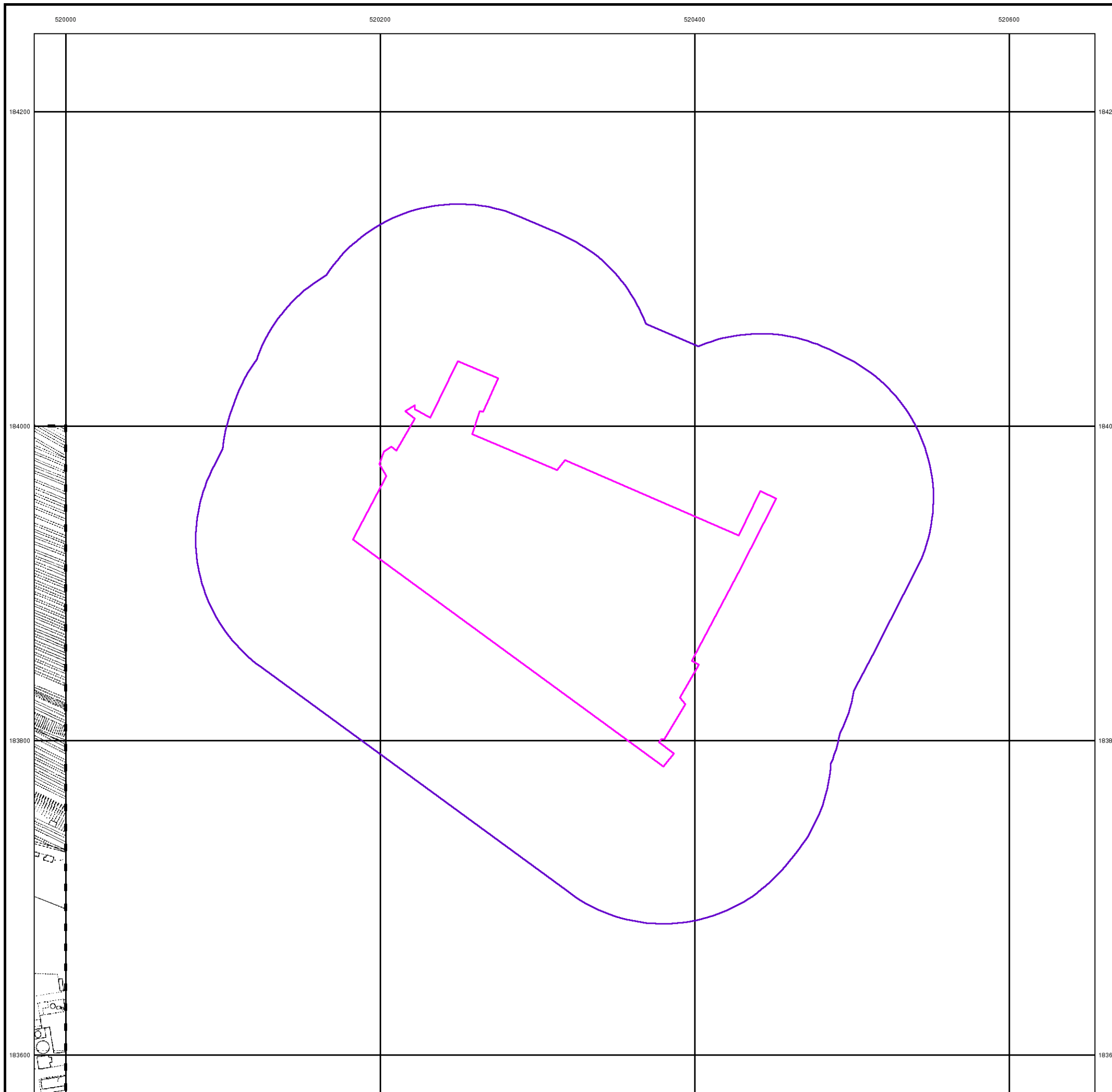


### Order Details

Order Number: 259487084\_1\_1  
Customer Ref: 60632092  
National Grid Reference: 520320, 183920  
Slice: A  
Site Area (Ha): 2.99  
Search Buffer (m): 100

### Site Details

Stonebridge Park, LONDON, NW10 8LW





## Supply of Unpublished Survey Information

Published 1973 - 1974

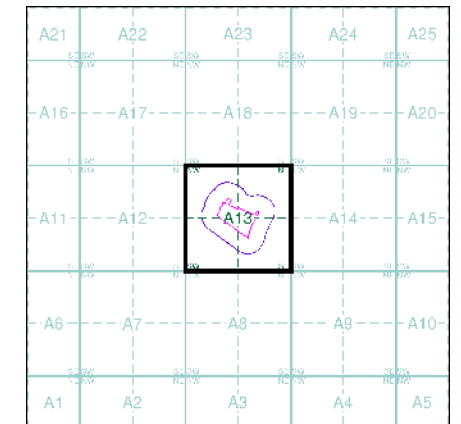
Source map scale - 1:1,250

SUSI maps (Supply of Unpublished Survey Information) were produced between 1972 and 1977, mainly for internal use at Ordnance Survey. These were more of a 'work-in-progress' plan as they showed updates of individual areas on a map. These maps were unpublished, and they do not represent a single moment in time. They were produced at both 1:2,500 and 1:1,250 scales.

### Map Name(s) and Date(s)

TQ1984SE 1974 1:1,250	TQ2084SW 1973 1:1,250	TQ2084SE 1973 1:1,250
TQ1983NE 1974 1:1,250		

### Historical Map - Segment A13



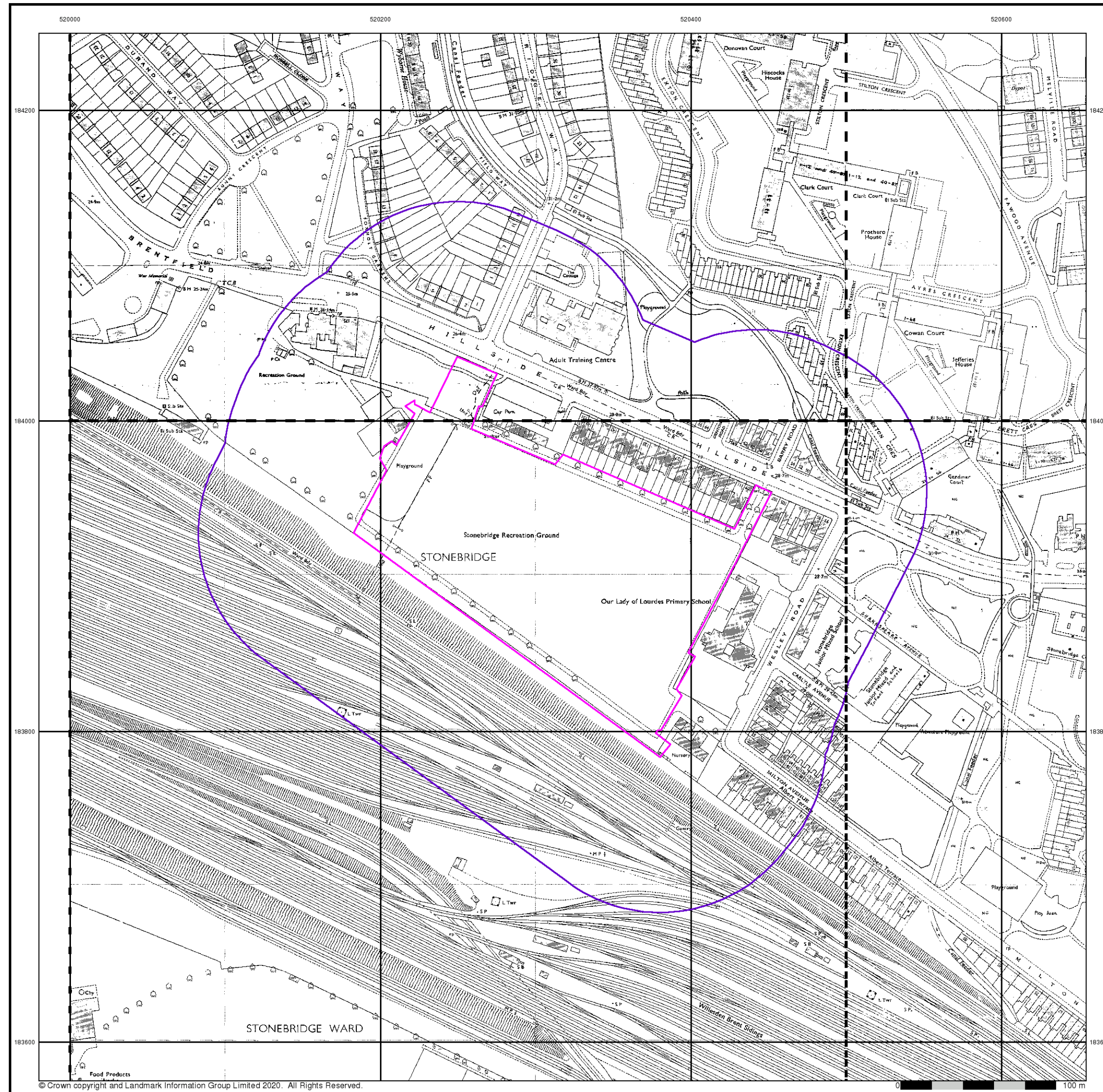
### Order Details

Order Number: 259487084\_1\_1  
 Customer Ref: 60632092  
 National Grid Reference: 520320, 183920  
 Slice: A  
 Site Area (Ha): 2.99  
 Search Buffer (m): 100

### Site Details

Stonebridge Park, LONDON, NW10 8LW





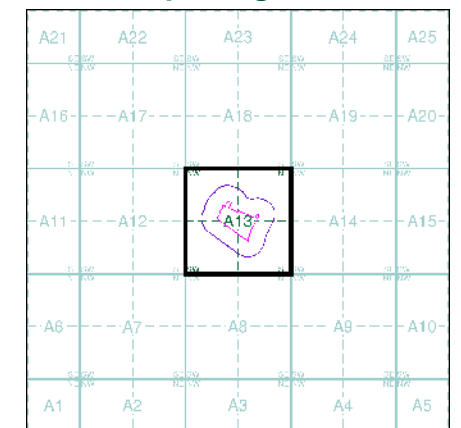
**Additional SIMs**  
**Published 1975 - 1990**  
**Source map scale - 1:1,250**

The SIM cards (Ordnance Survey's 'Survey of Information on Microfilm') are further, minor editions of mapping which were produced and published in between the main editions as an area was updated. They date from 1947 to 1994, and contain detailed information on buildings, roads and land-use. These maps were produced at both 1:2,500 and 1:1,250 scales.

### Map Name(s) and Date(s)

TQ2084SW	TQ2084SE
1990	1981
1:1,250	1:1,250
TQ2083NW	TQ2083NE
1975	1984
1:1,250	1:1,250

### Historical Map - Segment A13



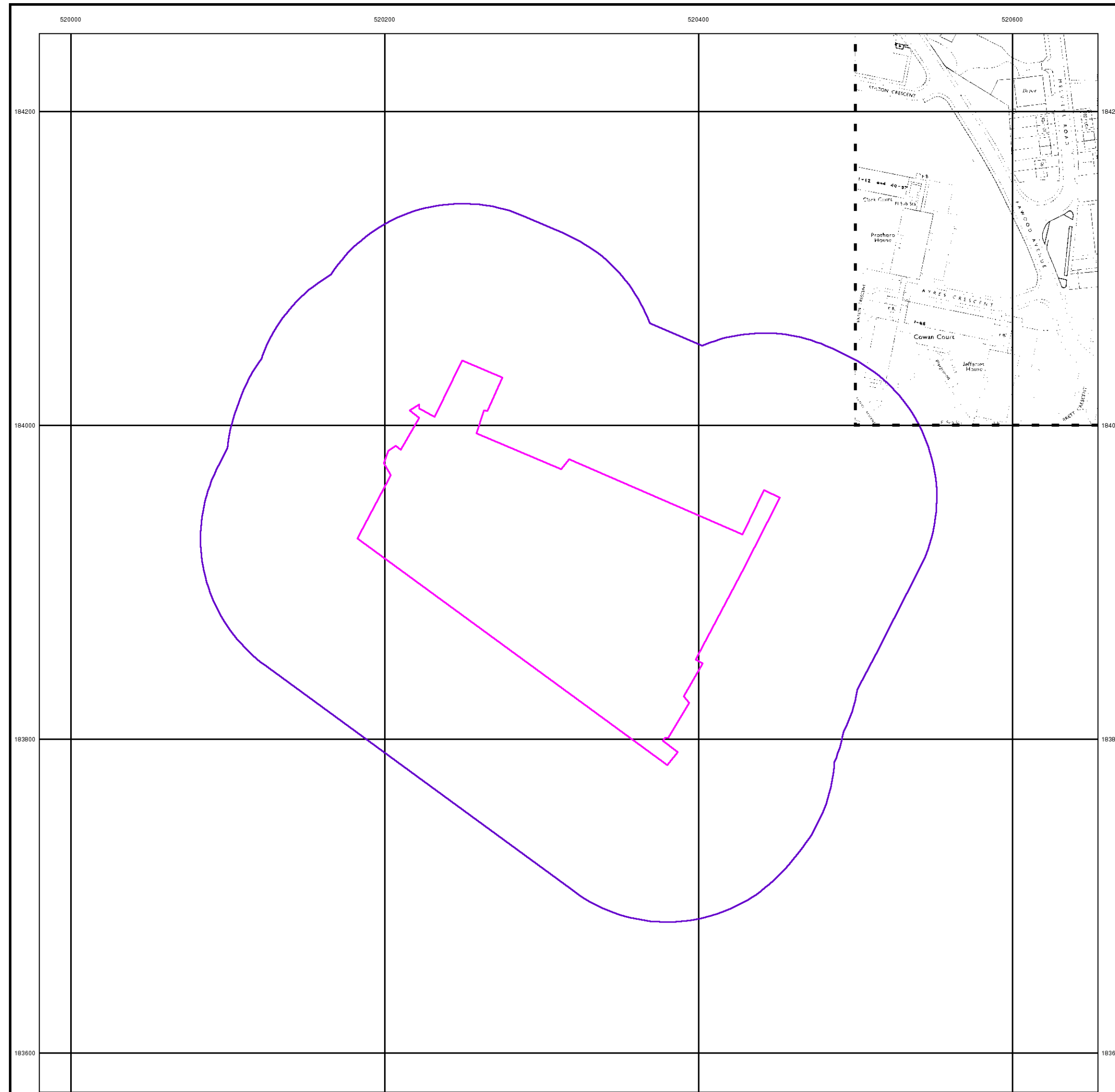
### Order Details

Order Number: 259487084\_1\_1  
 Customer Ref: 60632092  
 National Grid Reference: 520320, 183920  
 Slice: A  
 Site Area (Ha): 2.99  
 Search Buffer (m): 100

### Site Details

Stonebridge Park, LONDON, NW10 8LW

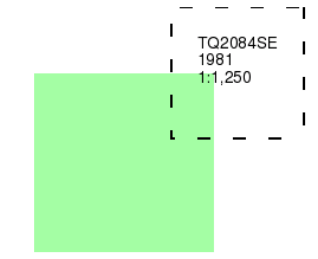




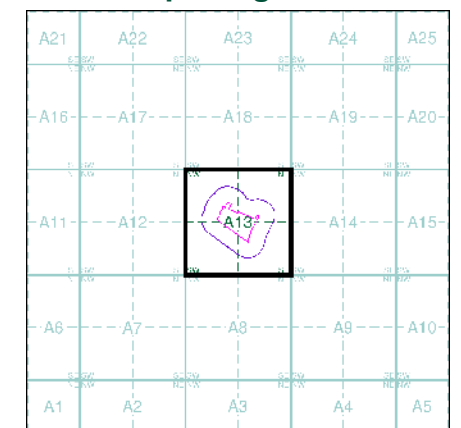
## Ordnance Survey Plan Published 1981 Source map scale - 1:1,250

The historical maps shown were reproduced from maps predominantly held at the scale adopted for England, Wales and Scotland in the 1840's. In 1854 the 1:2,500 scale was adopted for mapping urban areas and by 1896 it covered the whole of what were considered to be the cultivated parts of Great Britain. The published date given below is often some years later than the surveyed date. Before 1938, all OS maps were based on the Cassini Projection, with independent surveys of a single county or group of counties, giving rise to significant inaccuracies in outlying areas.

### Map Name(s) and Date(s)



### Historical Map - Segment A13

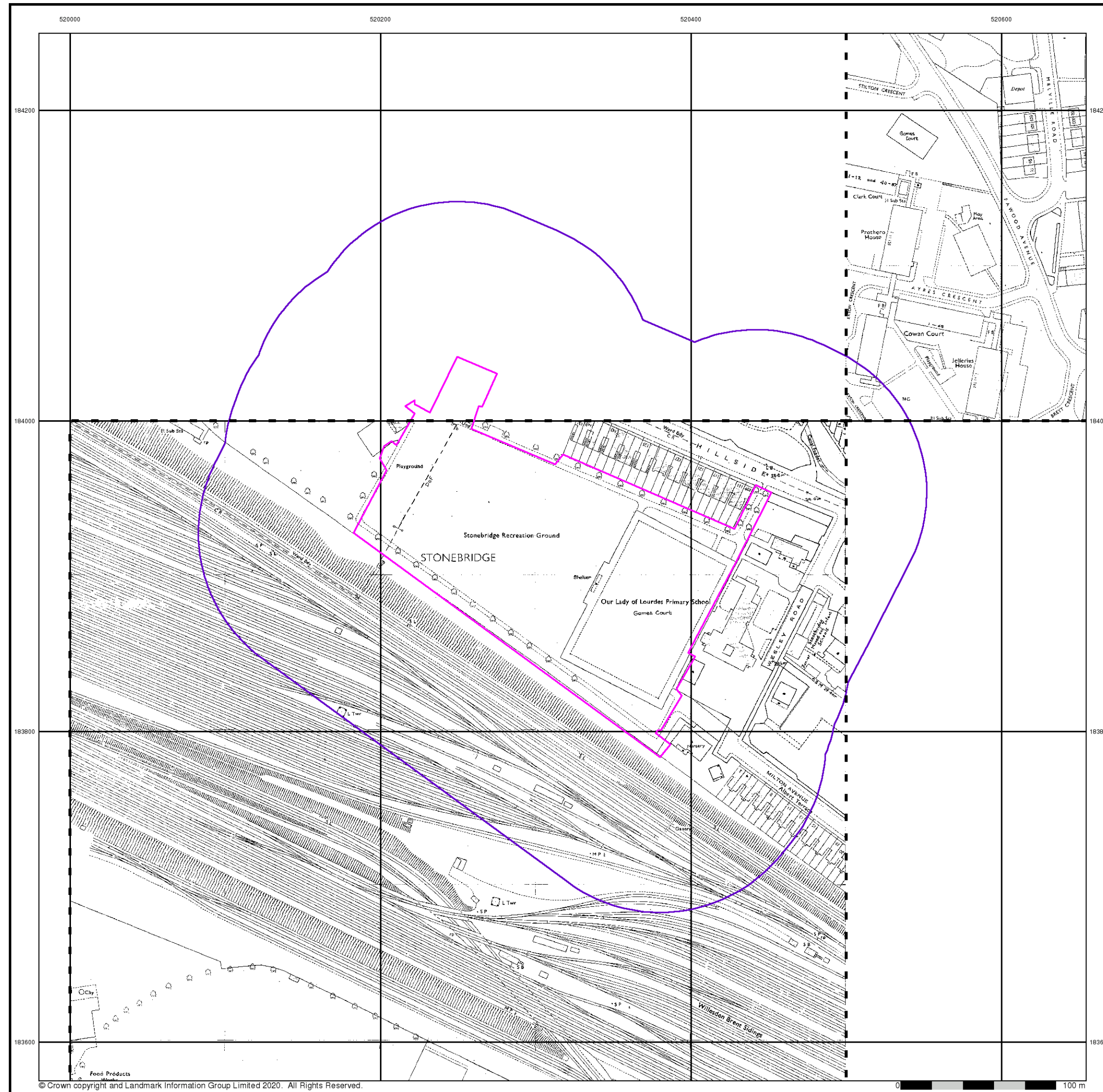


### Order Details

Order Number: 259487084\_1\_1  
 Customer Ref: 60632092  
 National Grid Reference: 520320, 183920  
 Slice: A  
 Site Area (Ha): 2.99  
 Search Buffer (m): 100

### Site Details

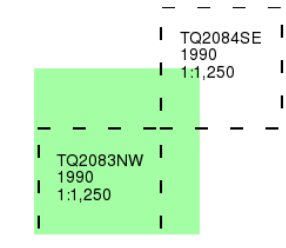
Stonebridge Park, LONDON, NW10 8LW



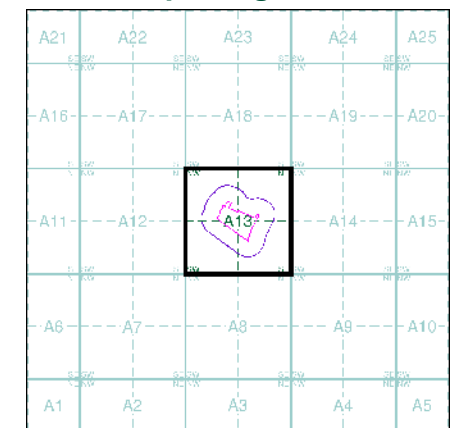
**Additional SIMs**  
**Published 1990**  
**Source map scale - 1:1,250**

The SIM cards (Ordnance Survey's 'Survey of Information on Microfilm') are further, minor editions of mapping which were produced and published in between the main editions as an area was updated. They date from 1947 to 1994, and contain detailed information on buildings, roads and land-use. These maps were produced at both 1:2,500 and 1:1,250 scales.

**Map Name(s) and Date(s)**



**Historical Map - Segment A13**



**Order Details**

Order Number: 259487084\_1\_1  
 Customer Ref: 60632092  
 National Grid Reference: 520320, 183920  
 Slice: A  
 Site Area (Ha): 2.99  
 Search Buffer (m): 100

**Site Details**  
 Stonebridge Park, LONDON, NW10 8LW





# Envirocheck®

LANDMARK INFORMATION GROUP®

## Large-Scale National Grid Data

Published 1991

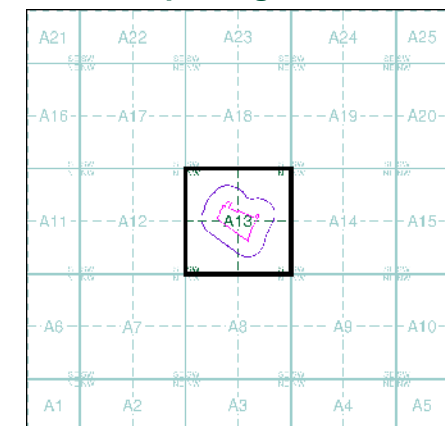
Source map scale - 1:1,250

'Large Scale National Grid Data' superseded SIM cards (Ordnance Survey's 'Survey of Information on Microfilm') in 1992, and continued to be produced until 1999. These maps were the fore-runners of digital mapping and so provide detailed information on houses and roads, but tend to show less topographic features such as vegetation. These maps were produced at both 1:2,500 and 1:1,250 scales.

### Map Name(s) and Date(s)

TQ1984SE 1991 1:1,250	TQ2084SW 1991 1:1,250	TQ2084SE 1991 1:1,250
TQ1983NE 1991 1:1,250	TQ2083NW 1991 1:1,250	TQ2083NE 1991 1:1,250

### Historical Map - Segment A13



### Order Details

Order Number: 259487084\_1\_1  
 Customer Ref: 60632092  
 National Grid Reference: 520320, 183920  
 Slice: A  
 Site Area (Ha): 2.99  
 Search Buffer (m): 100

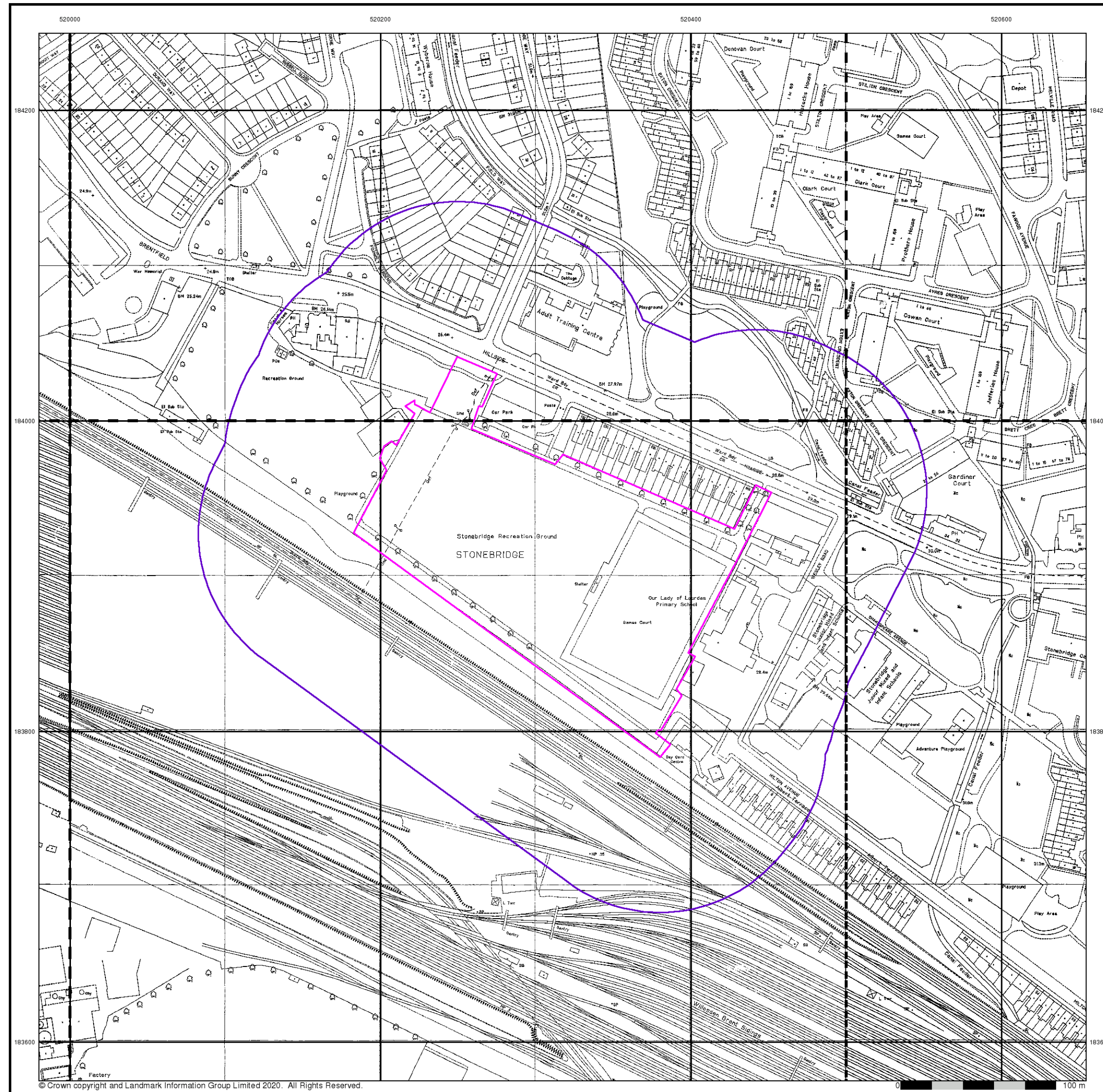
### Site Details

Stonebridge Park, LONDON, NW10 8LW

**Landmark**  
 INFORMATION GROUP

Tel: 0844 844 9952  
 Fax: 0844 844 9951  
 Web: www.envirocheck.co.uk





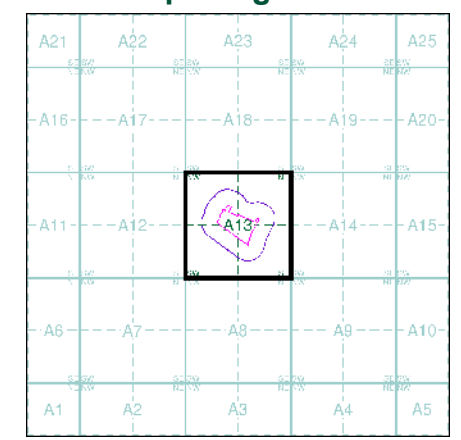
## Large-Scale National Grid Data Published 1992 - 1994 Source map scale - 1:1,250

'Large Scale National Grid Data' superseded SIM cards (Ordnance Survey's 'Survey of Information on Microfilm') in 1992, and continued to be produced until 1999. These maps were the fore-runners of digital mapping and so provide detailed information on houses and roads, but tend to show less topographic features such as vegetation. These maps were produced at both 1:2,500 and 1:1,250 scales.

### Map Name(s) and Date(s)

TQ1984SE 1994 1:1,250	TQ2084SW 1992 1:1,250	TQ2084SE 1992 1:1,250
TQ1983NE 1992 1:1,250	TQ2083NW 1994 1:1,250	TQ2083NE 1992 1:1,250

### Historical Map - Segment A13



### Order Details

Order Number: 259487084\_1\_1  
 Customer Ref: 60632092  
 National Grid Reference: 520320, 183920  
 Slice: A  
 Site Area (Ha): 2.99  
 Search Buffer (m): 100

### Site Details

Stonebridge Park, LONDON, NW10 8LW





## Large-Scale National Grid Data

Published 1994 - 1995

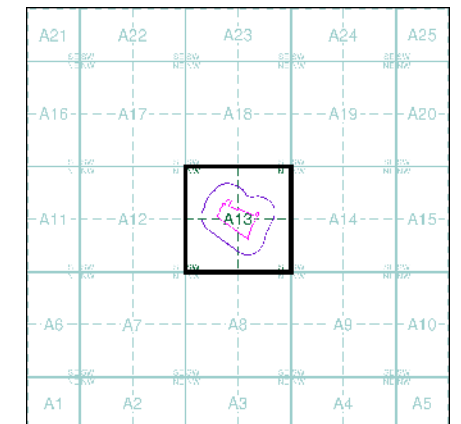
Source map scale - 1:1,250

'Large Scale National Grid Data' superseded SIM cards (Ordnance Survey's 'Survey of Information on Microfilm') in 1992, and continued to be produced until 1999. These maps were the fore-runners of digital mapping and so provide detailed information on houses and roads, but tend to show less topographic features such as vegetation. These maps were produced at both 1:2,500 and 1:1,250 scales.

### Map Name(s) and Date(s)

TQ1984SE 1995 1:1,250	TQ2084SW 1995 1:1,250
TQ1983NE 1994 1:1,250	

### Historical Map - Segment A13

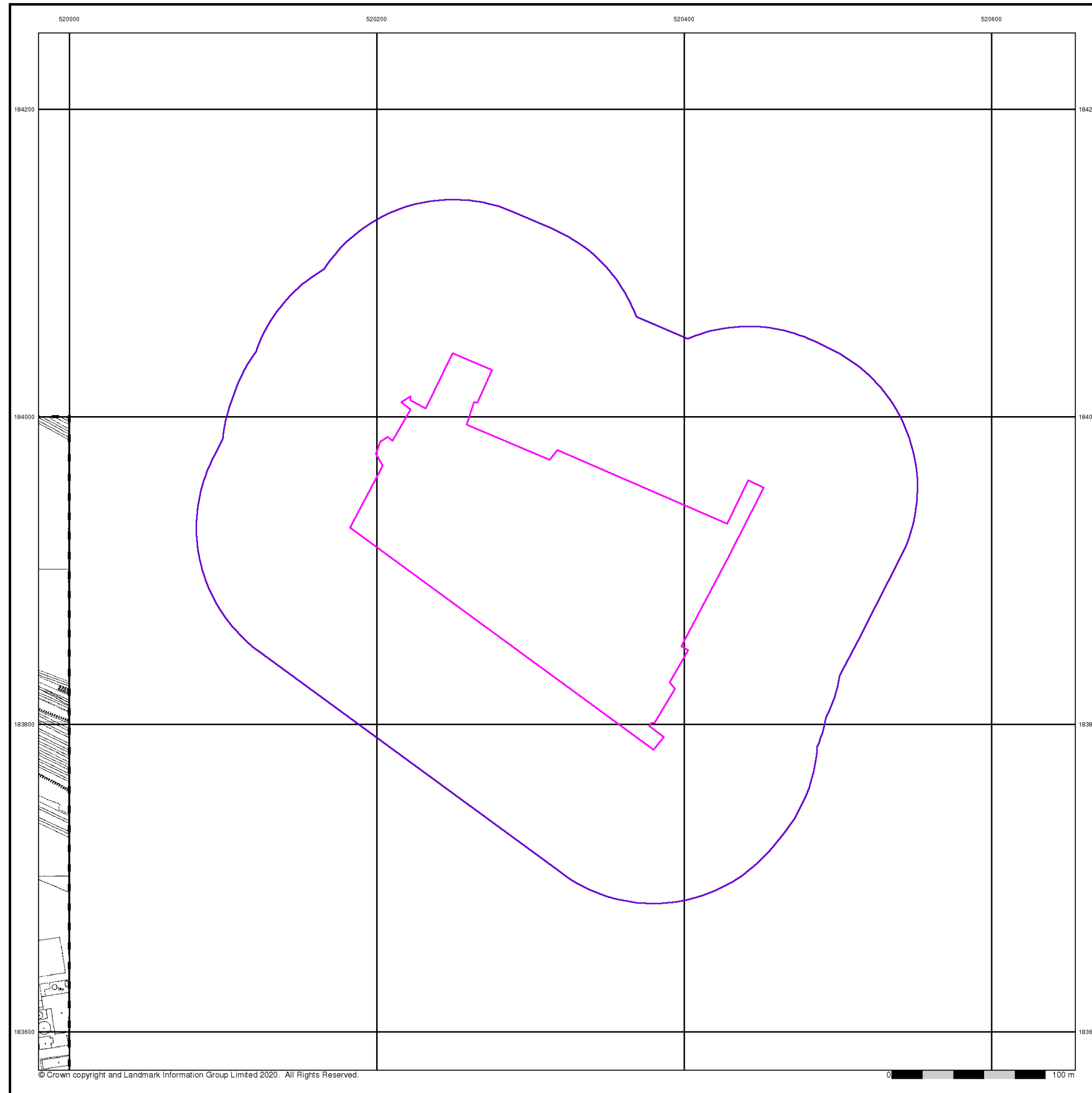


### Order Details

Order Number: 259487084\_1\_1  
 Customer Ref: 60632092  
 National Grid Reference: 520320, 183920  
 Slice: A  
 Site Area (Ha): 2.99  
 Search Buffer (m): 100

### Site Details

Stonebridge Park, LONDON, NW10 8LW



© Crown copyright and Landmark Information Group Limited 2020. All Rights Reserved.

# Envirocheck®

● LANDMARK INFORMATION GROUP®

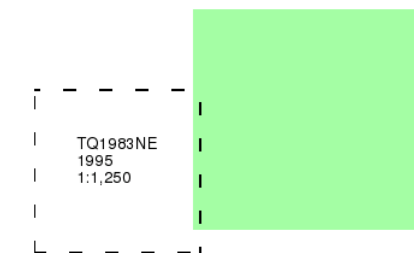
## Large-Scale National Grid Data

Published 1995

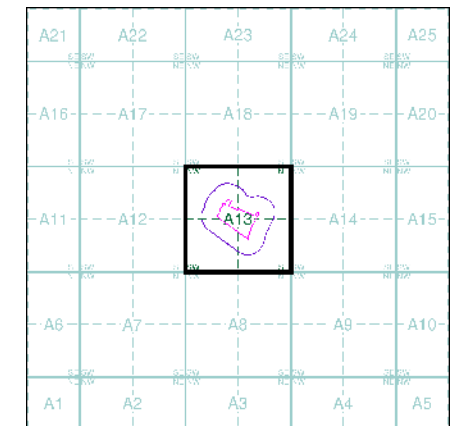
Source map scale - 1:1,250

'Large Scale National Grid Data' superseded SIM cards (Ordnance Survey's 'Survey of Information on Microfilm') in 1992, and continued to be produced until 1999. These maps were the fore-runners of digital mapping and so provide detailed information on houses and roads, but tend to show less topographic features such as vegetation. These maps were produced at both 1:2,500 and 1:1,250 scales.

### Map Name(s) and Date(s)



### Historical Map - Segment A13



### Order Details

Order Number: 259487084\_1\_1  
 Customer Ref: 60632092  
 National Grid Reference: 520320, 183920  
 Slice: A  
 Site Area (Ha): 2.99  
 Search Buffer (m): 100

### Site Details

Stonebridge Park, LONDON, NW10 8LW

**Landmark**  
 INFORMATION GROUP

Tel: 0844 844 9952  
 Fax: 0844 844 9951  
 Web: www.envirocheck.co.uk



520000

520200

520400

520600

184200

184200

184000

184000

183800

183800

183600

183600



© Copyright Getmapping plc

0 100 m

# Envirocheck<sup>®</sup>

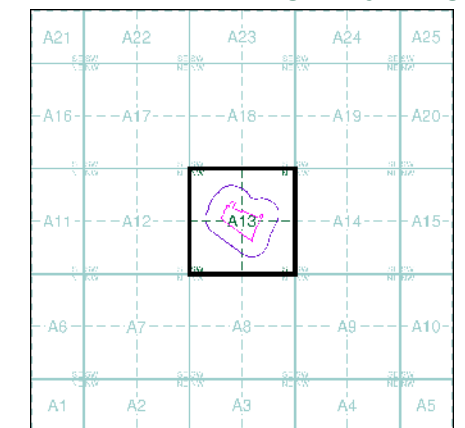
● LANDMARK INFORMATION GROUP<sup>®</sup>

## Historical Aerial Photography

**Published 1999**

This aerial photography was produced by Getmapping, these vertical aerial photographs provide a seamless, full colour survey of the whole of Great Britain

### Historical Aerial Photography - Segment A13



### Order Details

Order Number: 259487084\_1\_1  
 Customer Ref: 60632092  
 National Grid Reference: 520320, 183920  
 Slice: A  
 Site Area (Ha): 2.99  
 Search Buffer (m): 100

### Site Details

Stonebridge Park, LONDON, NW10 8LW

**Landmark<sup>®</sup>**  
 ● INFORMATION GROUP

Tel: 0844 844 9952  
 Fax: 0844 844 9951  
 Web: [www.envirocheck.co.uk](http://www.envirocheck.co.uk)