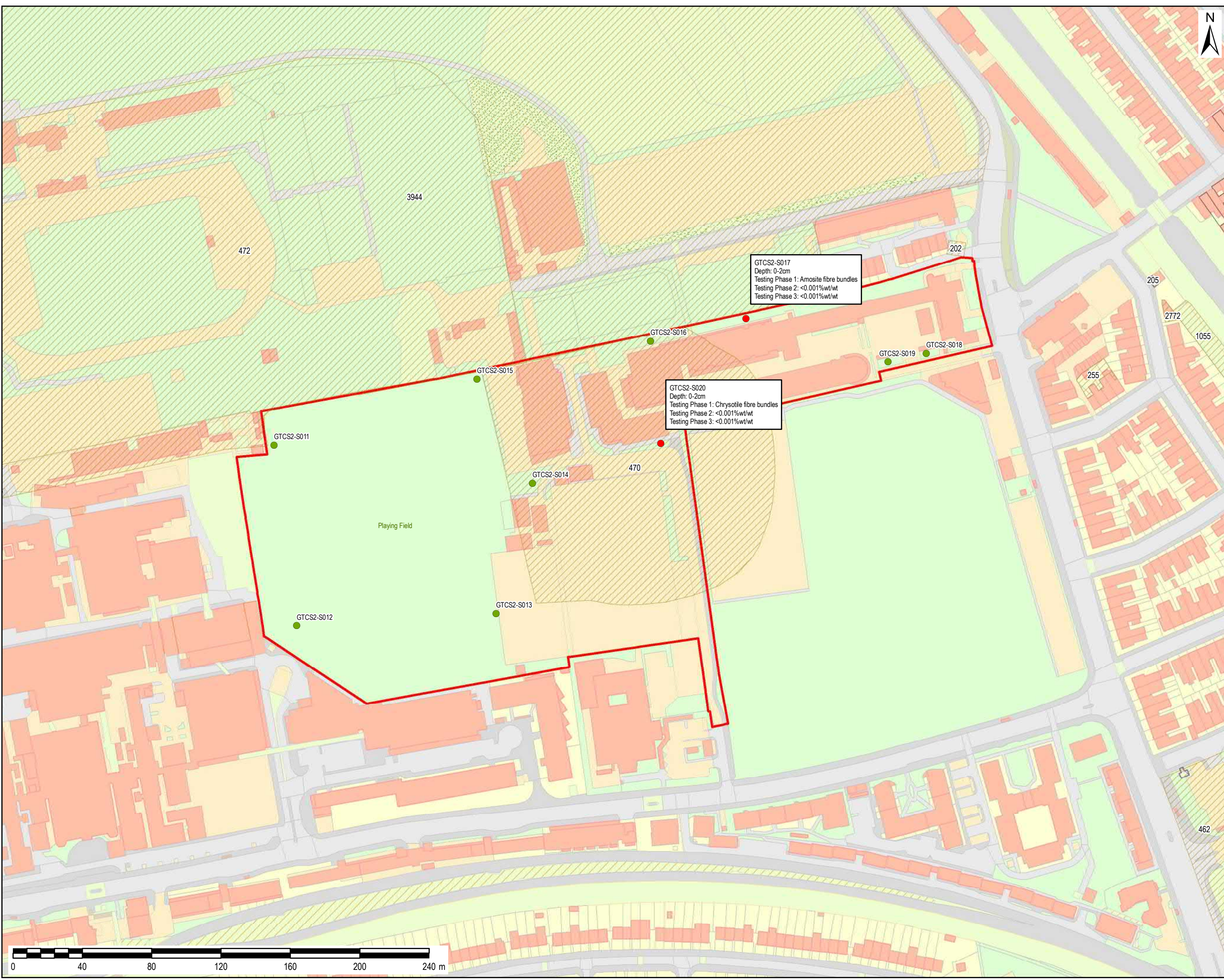


## Appendix I – Asbestos Identification in Soil Figures

- I1 - Burlington Danes School
- I2 - Thomas Jones Primary School
- I3 - Oxford Gardens Primary School
- I4 - Golborne and Maxilla Children's Centre Forest School
- I5 - Grenfell Creche Under 3s' Centre / Grenfell Nursery
- I6 - St Quintin Gardens
- I7 - Equal People
- I8 - Portland Road
- I9 - Hurstway, Grenfell, Testerton and Barandon Walks (Lancaster Walkways)
- I10 - Bramley House
- I11 - Treadgold House
- I12 - Darfield Way
- I13 - Lancaster Green
- I14 - Robinson House
- I15 - Wesley Square
- I16 - Silchester West (North and North-West area)
- I17 - Maxilla Walk - Maxilla Hall / Maxilla Green
- I18 - Tower Cordon
- I19 - Waynflete Square
- I20 - West London Bowling Club
- I21 - Sampling Areas where Asbestos Detected with Indicative Plume Extent

File Name: \\eu.aecomnet.com\EMIA\UK\CRD1\Jobs\PR-458020\_Grenfell\_Tower\_Stage\_2\GIS\02\_Maps\Figure 11-120\_Stage 2 Sampling Locations - All Sites\_Contaminates\_Abstos.mxd



THIS DRAWING IS TO BE USED ONLY FOR THE PURPOSE OF ISSUE THAT IT WAS ISSUED FOR AND IS SUBJECT TO AMENDMENT

- LEGEND**
- Site Outline
  - RBKC identified potentially contaminated land
  - RBKC registered trade directory entries
  - LBHF identified potential contaminated sites
  - No Asbestos Found
  - Asbestos Found

**Stage 2 - Soil**

**Name - Ground Cover (Cover Type)**

GTCS2-S011 - Turf
GTCS2-S012 - Turf
GTCS2-S013 - Turf
GTCS2-S014 - Turf
GTCS2-S015 - Turf
GTCS2-S016 - Turf
GTCS2-S017 - Turf
GTCS2-S018 - Turf
GTCS2-S019 - Turf
GTCS2-S020 - Turf

Copyright  
Contains Ordnance Survey Data © Crown Copyright and database right 2020

Client  
**ROYAL BOROUGH OF KENSINGTON & CHELSEA**

Project Title  
**GRENFELL STAGE 2 ASSESSMENT**

Drawing Title  
**2 BURLINGTON DANES SCHOOL ASBESTOS IN SOIL IDENTIFICATION**


Drawn GM	Checked KB	Approved DD	Date 28/05/2021
AECOM Internal Project No. 60632092		Scale @ A3 1:2,000	

THIS DOCUMENT HAS BEEN PREPARED PURSUANT TO AND SUBJECT TO THE TERMS OF AECOM'S APPOINTMENT BY ITS CLIENT. AECOM ACCEPTS NO LIABILITY FOR ANY USE OF THIS DOCUMENT OTHER THAN BY ITS ORIGINAL CLIENT OR FOLLOWING AECOM'S EXPRESS AGREEMENT TO SUCH USE AND ONLY FOR THE PURPOSES FOR WHICH IT WAS PREPARED AND PROVIDED.

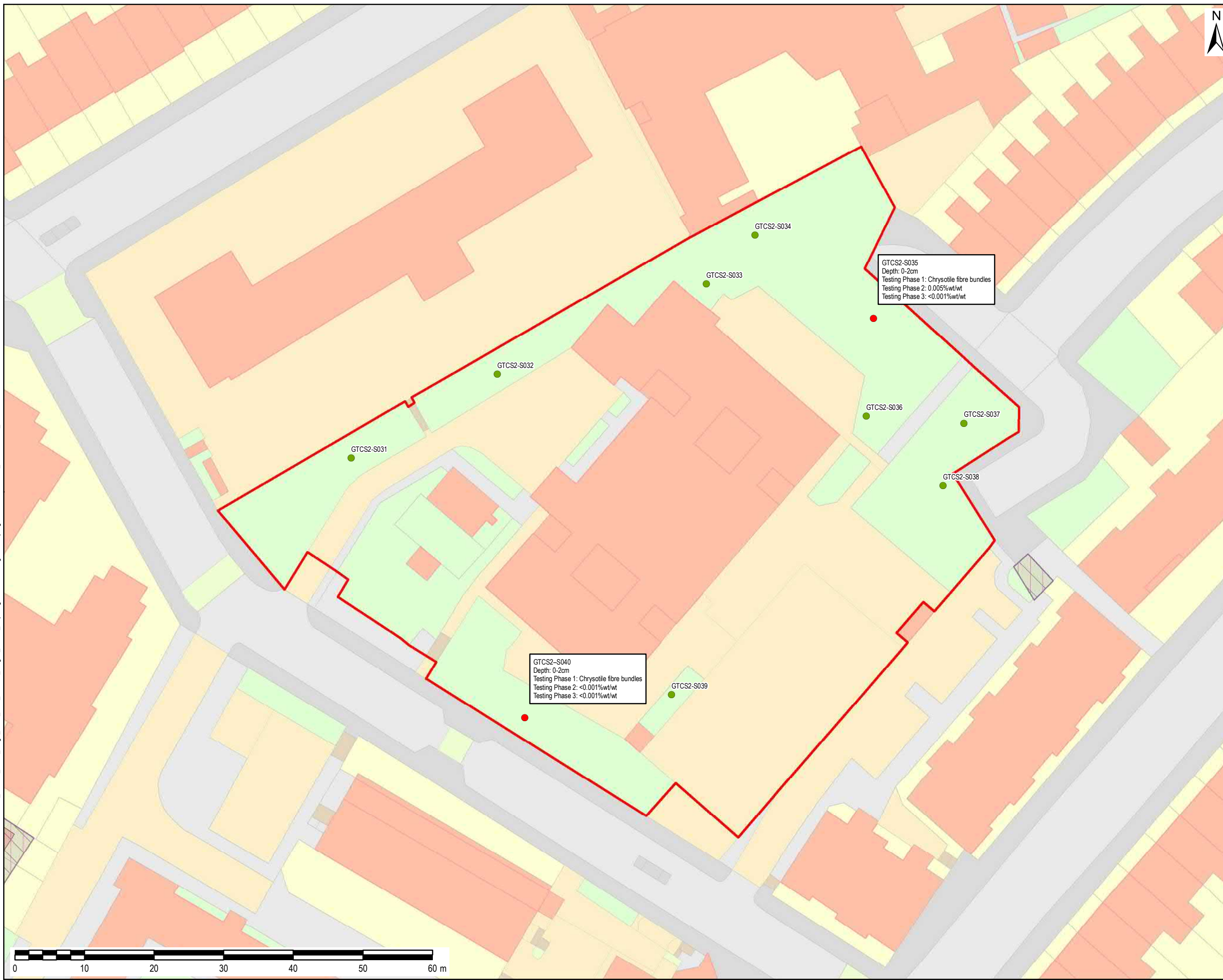
AECOM  
Midpoint  
Alençon Link, Basingstoke  
Hampshire, RG21 7PP  
Telephone (01256) 310200  
Fax (01256) 310201  
www.aecom.com



Drawing Number <b>FIGURE 11</b>	Rev <b>01</b>
------------------------------------	------------------



File Name: \\eu.aecomnet.com\EMIA\UK\CRD1\Jobs\PR-458020\_Grenfell\_Tower\_Stage\_2\_GIS02\_Maps\Figure 11-120 - Stage 2 Sampling Locations - All Sites\_Contaminates\_Abstos.mxd



THIS DRAWING IS TO BE USED ONLY FOR THE PURPOSE OF ISSUE THAT IT WAS ISSUED FOR AND IS SUBJECT TO AMENDMENT

**LEGEND**

- Site Outline
- RBKC identified potentially contaminated land
- RBKC identified areas of Geoenvironmental interest
- RBKC registered trade directory entries
- GeoEnviron Sites Historic Maps
- No Asbestos Found
- Asbestos Found

**Stage 2 - Soil**

**Name - Ground Cover (Cover Type)**

- GTCS2-S031 - Turf
- GTCS2-S032 - Turf
- GTCS2-S033 - Bare soil - undisturbed (adjacent to unused raised beds)
- GTCS2-S034 - Bare soil - undisturbed (adjacent to unused raised beds)
- GTCS2-S035 - Turf
- GTCS2-S036 - Turf
- GTCS2-S037 - Turf
- GTCS2-S038 - Turf
- GTCS2-S039 - Bare soil - undisturbed
- GTCS2-S040 - Bare soil - undisturbed

Copyright  
Contains Ordnance Survey Data © Crown Copyright and database right 2020

Client  
**ROYAL BOROUGH OF KENSINGTON & CHELSEA**

Project Title  
**GRENFELL STAGE 2 ASSESSMENT**

Drawing Title  
**4  
THOMAS JONES PRIMARY SCHOOL  
ASBESTOS IN SOIL IDENTIFICATION**

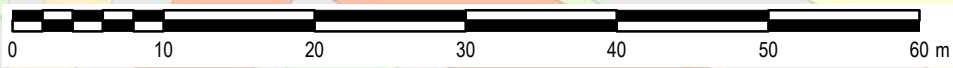
Drawn GM	Checked KB	Approved DD	Date 28/05/2021
AECOM Internal Project No. 60632092		Scale @ A3 1:500	

THIS DOCUMENT HAS BEEN PREPARED PURSUANT TO AND SUBJECT TO THE TERMS OF AECOM'S APPOINTMENT BY ITS CLIENT. AECOM ACCEPTS NO LIABILITY FOR ANY USE OF THIS DOCUMENT OTHER THAN BY ITS ORIGINAL CLIENT OR FOLLOWING AECOM'S EXPRESS AGREEMENT TO SUCH USE AND ONLY FOR THE PURPOSES FOR WHICH IT WAS PREPARED AND PROVIDED.

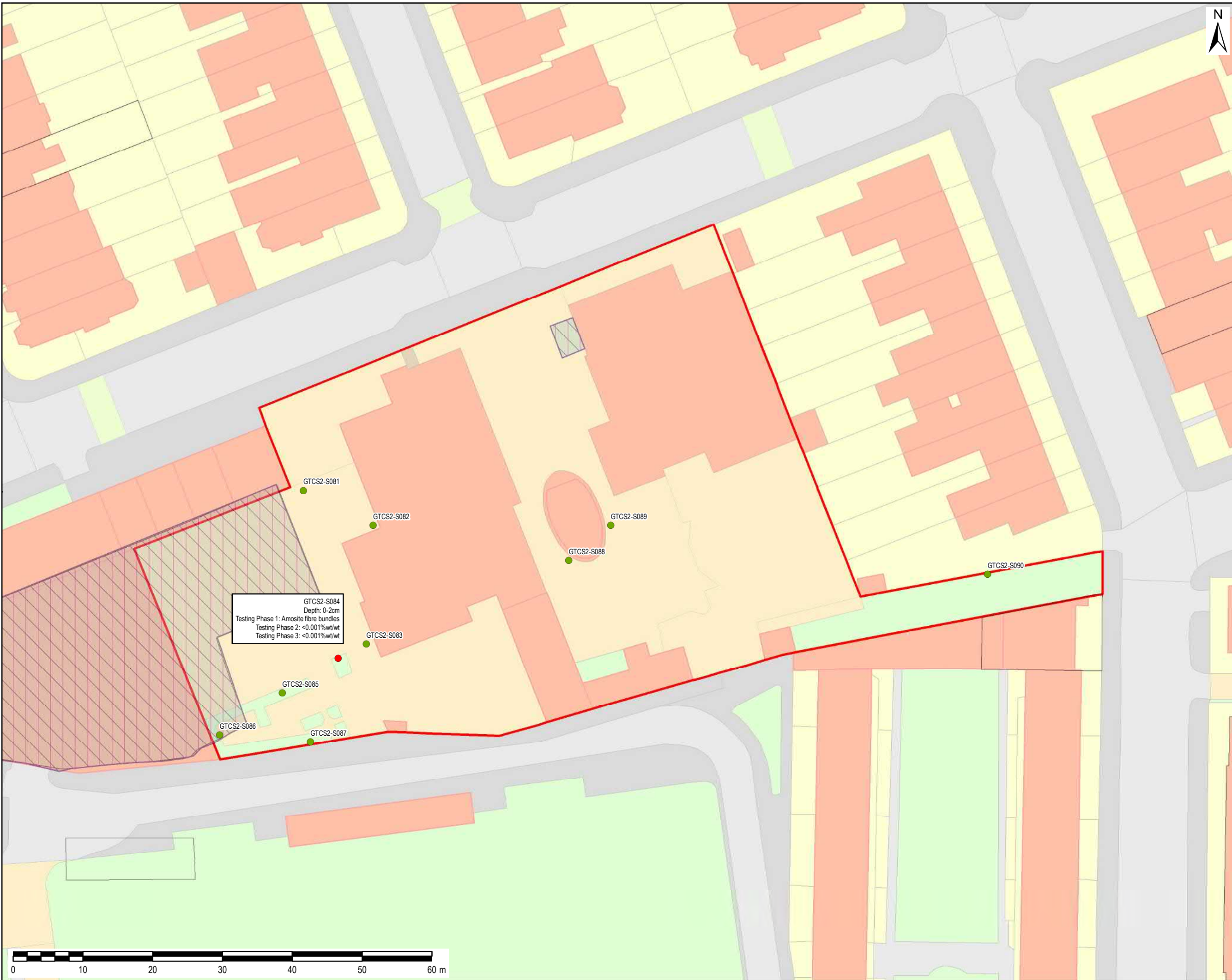
AECOM  
Midpoint  
Alençon Link, Basingstoke  
Hampshire, RG21 7PP  
Telephone (01256) 310200  
Fax (01256) 310201  
www.aecom.com



Drawing Number <b>FIGURE 12</b>	Rev <b>01</b>
------------------------------------	------------------



File Name: \\eu.aecomnet.com\EMIA\UK\CRD1\Jobs\PR-458020\_Grenfell\_Tower\_Stage\_2\_GIS02\_Maps\Figure 11-120 - Stage 2 Sampling Locations - All Sites\_Contaminates\_Abstos.mxd



THIS DRAWING IS TO BE USED ONLY FOR THE PURPOSE OF ISSUE THAT IT WAS ISSUED FOR AND IS SUBJECT TO AMENDMENT

- LEGEND**
- Site Outline
  - RBKC identified potentially contaminated land
  - RBKC identified areas of Geoenvironmental interest
  - RBKC registered trade directory entries
  - GeoEnviron Sites Historic Maps
  - No Asbestos Found
  - Asbestos Found

- Stage 2 - Soil**
- Name - Ground Cover (Cover Type)**
- GTCS2-S081 - Bare soil - undisturbed
  - GTCS2-S082 - Bare soil - undisturbed
  - GTCS2-S083 - Bare soil - undisturbed
  - GTCS2-S084 - Bare soil - undisturbed
  - GTCS2-S085 - Bare soil - undisturbed
  - GTCS2-S086 - Bare soil - undisturbed
  - GTCS2-S087 - Bare soil - undisturbed
  - GTCS2-S088 - Bare soil - undisturbed
  - GTCS2-S089 - Bare soil - undisturbed
  - GTCS2-S090 - Bare soil - disturbed (Raised planter)

Copyright  
Contains Ordnance Survey Data © Crown Copyright and database right 2020

Client  
**ROYAL BOROUGH OF KENSINGTON & CHELSEA**

Project Title  
**GRENFELL STAGE 2 ASSESSMENT**

Drawing Title  
**9 OXFORD GARDENS PRIMARY SCHOOL ASBESTOS IN SOIL IDENTIFICATION**

Drawn GM	Checked KB	Approved DD	Date 28/05/2021
AECOM Internal Project No. 60632092		Scale @ A3 1:500	

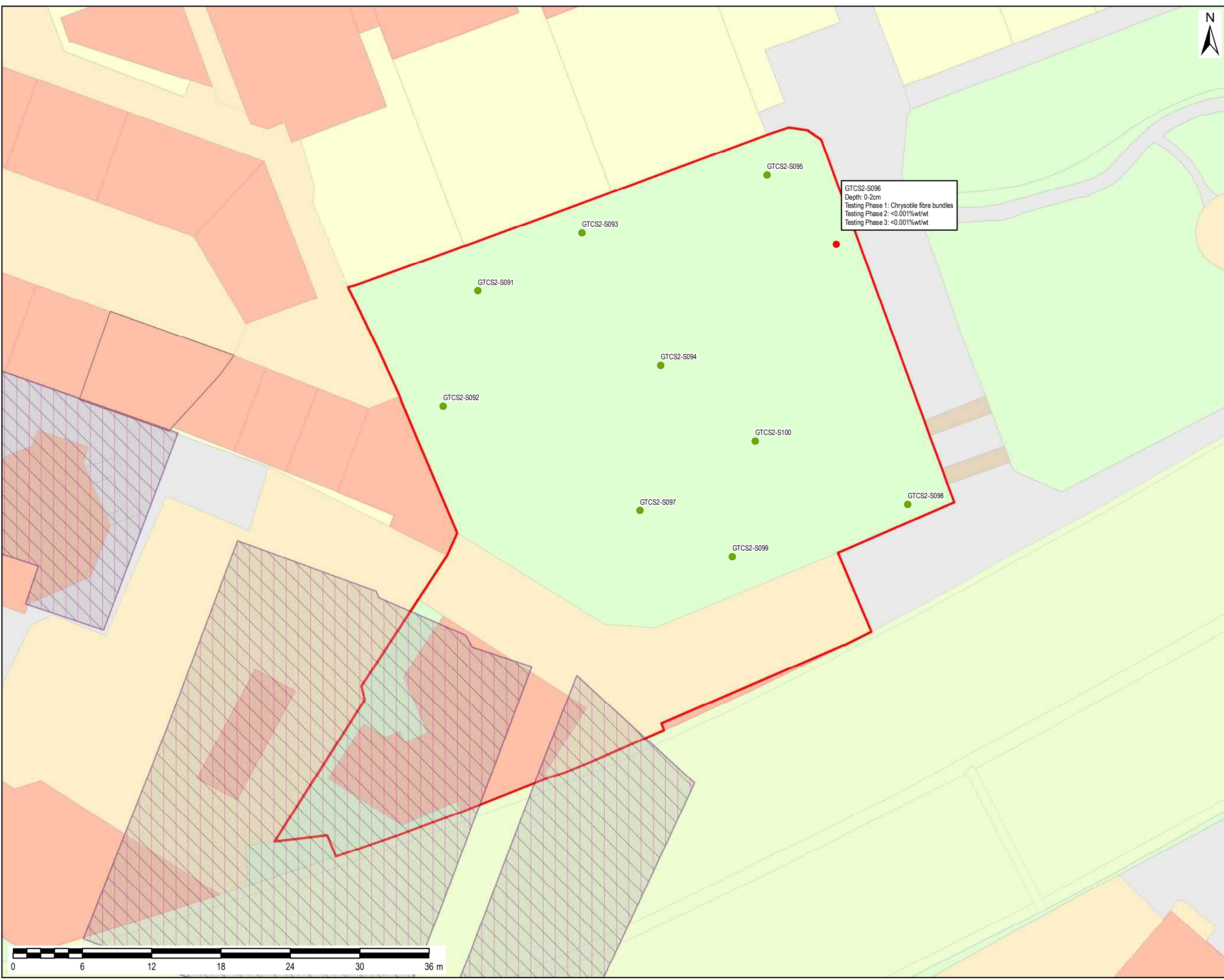
THIS DOCUMENT HAS BEEN PREPARED PURSUANT TO AND SUBJECT TO THE TERMS OF AECOM'S APPOINTMENT BY ITS CLIENT. AECOM ACCEPTS NO LIABILITY FOR ANY USE OF THIS DOCUMENT OTHER THAN BY ITS ORIGINAL CLIENT OR FOLLOWING AECOM'S EXPRESS AGREEMENT TO SUCH USE, AND ONLY FOR THE PURPOSES FOR WHICH IT WAS PREPARED AND PROVIDED.

AECOM  
Midpoint  
Alençon Link, Basingstoke  
Hampshire, RG21 7FP  
Telephone (01256) 310200  
Fax (01256) 310201  
www.aecom.com



Drawing Number <b>FIGURE 13</b>	Rev <b>01</b>
------------------------------------	------------------

File Name: \\eu.aecomnet.com\EMIA\UK\CRD1\Jobs\PR-458020\_Grenfell\_Tower\_Stage\_2\GIS02\_Maps\Figure 11-120 - Stage 2 Sampling Locations - All Sites\_Contaminates\_Abstos.mxd



THIS DRAWING IS TO BE USED ONLY FOR THE PURPOSE OF ISSUE THAT IT WAS ISSUED FOR AND IS SUBJECT TO AMENDMENT

**LEGEND**

- Site Outline
- RBKC identified potentially contaminated land
- RBKC identified areas of Geoenvironmental interest
- RBKC registered trade directory entries
- GeoEnviron Sites Historic Maps
- No Asbestos Found
- Asbestos Found

**Stage 2 - Soil**

**Name - Ground Cover (Cover Type)**

- GTCS2-S091 - Bare soil - undisturbed
- GTCS2-S092 - Bare soil - undisturbed
- GTCS2-S093 - Bare soil - undisturbed
- GTCS2-S094 - Turf
- GTCS2-S095 - Bare soil - undisturbed
- GTCS2-S096 - Bare soil - undisturbed
- GTCS2-S097 - Bare soil - undisturbed
- GTCS2-S098 - Bare soil - undisturbed
- GTCS2-S099 - Bare soil - undisturbed
- GTCS2-S100 - Bare soil - undisturbed

Copyright  
Contains Ordnance Survey Data © Crown Copyright and database right 2020

Client  
**ROYAL BOROUGH OF KENSINGTON & CHELSEA**

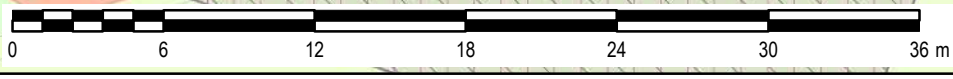
Project Title  
**GRENFELL STAGE 2 ASSESSMENT**

Drawing Title  
**10 GOLBORNE AND MAXILLA CHILDREN'S CENTRE FOREST SCHOOL ASBESTOS IN SOIL IDENTIFICATION**

Drawn GM	Checked KB	Approved DD	Date 28/05/2021
AECOM Internal Project No. <b>60632092</b>		Scale @ A3 <b>1:300</b>	

THIS DOCUMENT HAS BEEN PREPARED PURSUANT TO AND SUBJECT TO THE TERMS OF AECOM'S APPOINTMENT BY ITS CLIENT. AECOM ACCEPTS NO LIABILITY FOR ANY USE OF THIS DOCUMENT OTHER THAN BY ITS ORIGINAL CLIENT OR FOLLOWING AECOM'S EXPRESS AGREEMENT TO SUCH USE, AND ONLY FOR THE PURPOSES FOR WHICH IT WAS PREPARED AND PROVIDED.

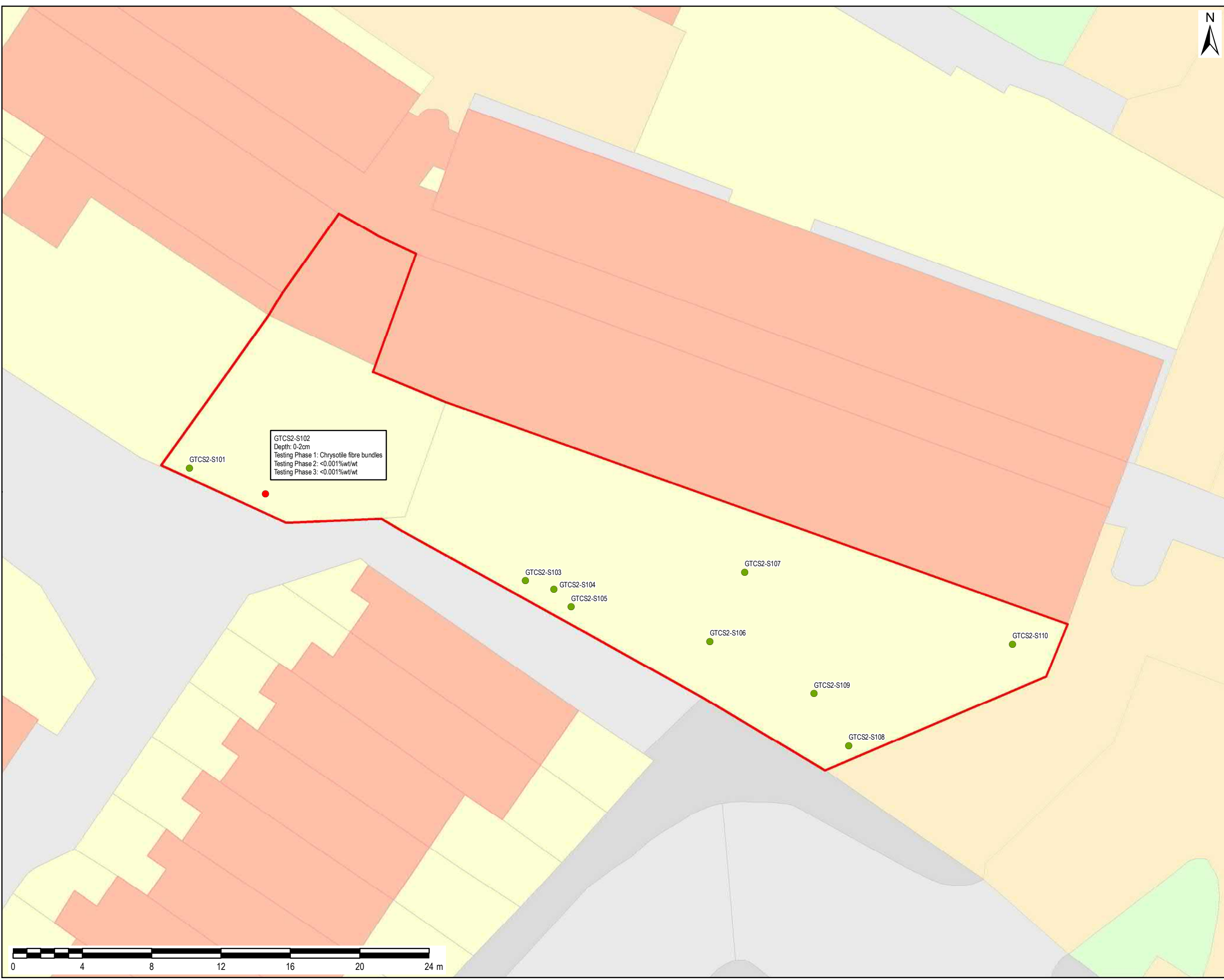
AECOM  
Midpoint  
Mencap Link, Basingstoke  
Hampshire, RG21 7PP  
Telephone (01256) 310200  
Fax (01256) 310201  
www.aecom.com



Drawing Number  
**FIGURE 14**

Rev  
**01**

File Name: \\eu.aecomnet.com\EMIA\UK\CRD1\Jobs\PR-458020\_Grenfell\_Tower\_Stage\_2\_GIS\950\_Stage2\_GIS\950\_CAD\_CAD\_GIS\950\_Stage2\_GIS\950\_Map\Figure 11-120 - Stage 2 Sampling Locations - All Sites\_Contaminates\_Abstos.mxd



THIS DRAWING IS TO BE USED ONLY FOR THE PURPOSE OF ISSUE THAT IT WAS ISSUED FOR AND IS SUBJECT TO AMENDMENT

**LEGEND**

	Site Outline
	No Asbestos Found
	Asbestos Found

**Stage 2 - Soil**

**Name - Ground Cover (Cover Type)**

GTCS2-S101	Bare soil - undisturbed
GTCS2-S102	Bare soil - undisturbed
GTCS2-S103	Bare soil - undisturbed
GTCS2-S104	Bare soil - undisturbed
GTCS2-S105	Bare soil - undisturbed
GTCS2-S106	Bare soil - undisturbed
GTCS2-S107	Turf
GTCS2-S108	Bare soil - undisturbed
GTCS2-S109	Turf
GTCS2-S110	Turf

Copyright  
 Contains Ordnance Survey Data © Crown Copyright and database right 2020

Client  
**ROYAL BOROUGH OF KENSINGTON & CHELSEA**

Project Title  
**GRENFELL STAGE 2 ASSESSMENT**

Drawing Title  
 11  
**GRENFELL CRECHE UNDER 3S' CENTRE / GRENFELL NURSERY ASBESTOS IN SOIL IDENTIFICATION**

Drawn GM	Checked KB	Approved DD	Date 28/05/2021
AECOM Internal Project No. 60632092		Scale @ A3 1:200	

THIS DOCUMENT HAS BEEN PREPARED PURSUANT TO AND SUBJECT TO THE TERMS OF AECOM'S APPOINTMENT BY ITS CLIENT. AECOM ACCEPTS NO LIABILITY FOR ANY USE OF THIS DOCUMENT OTHER THAN BY ITS ORIGINAL CLIENT OR FOLLOWING AECOM'S EXPRESS AGREEMENT TO SUCH USE AND ONLY FOR THE PURPOSES FOR WHICH IT WAS PREPARED AND PROVIDED.

AECOM  
 Midpoint  
 Alton Park, Basingstoke  
 Hampshire, RG21 7PP  
 Telephone (01256) 310200  
 Fax (01256) 310201  
 www.aecom.com



Drawing Number  
**FIGURE 15**

Rev  
**01**

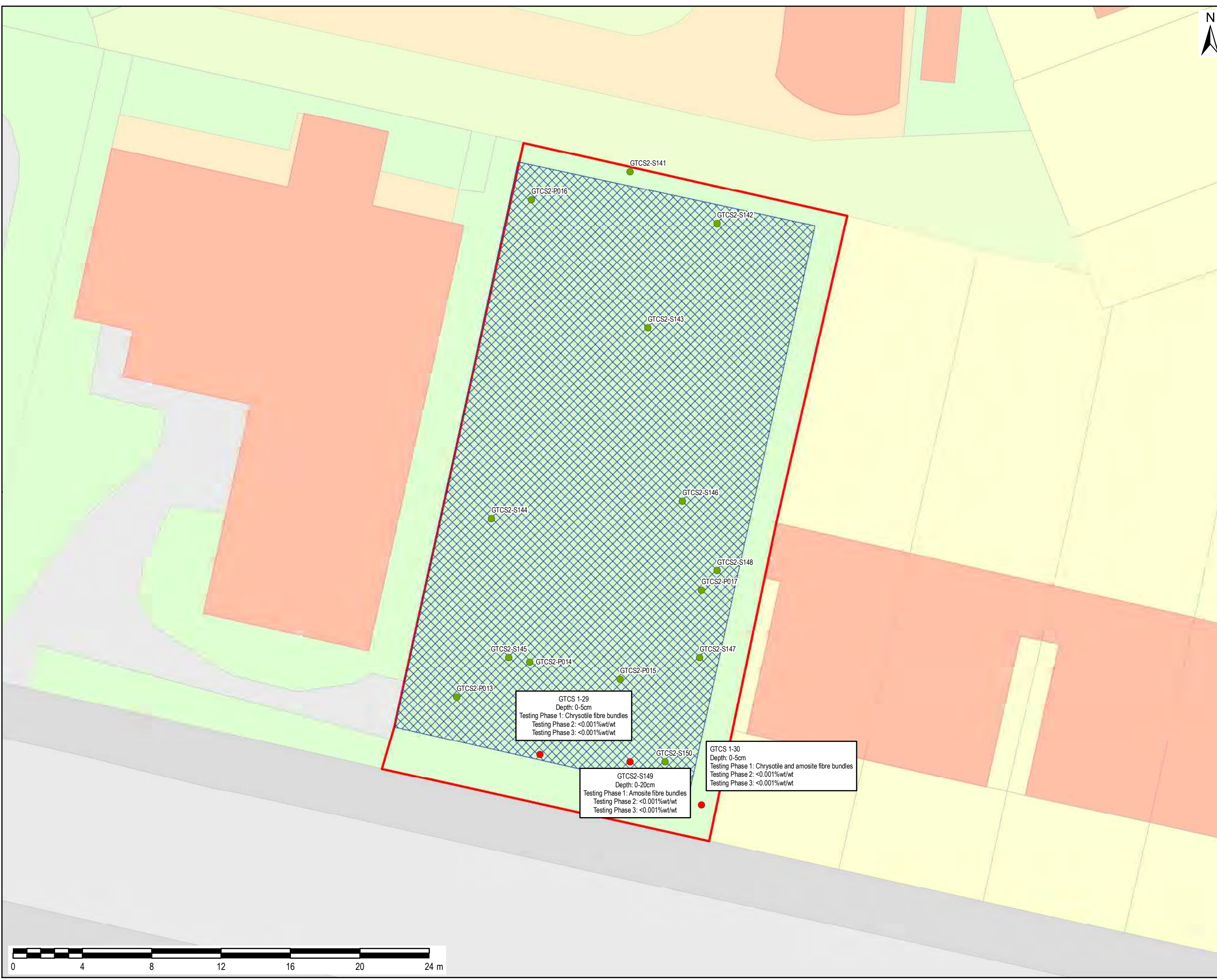
File Name: \\eu.aecomnet.com\EMIA\UK\CRD1\Jobs\PR-458020\_Grenfell\_Tower\_Stage\_2\GIS02\_Maps\Figure 11-120 - Stage 2 Sampling Locations - All Sites\_Contaminates\_Abstos.mxd

THIS DRAWING IS TO BE USED ONLY FOR THE PURPOSE OF ISSUE THAT IT WAS ISSUED FOR AND IS SUBJECT TO AMENDMENT



**LEGEND**

- Site Outline
- Food Growing Sites
- No Asbestos Found
- Asbestos Found



**Stage 1 - Soil**

**Name - Ground Cover (Cover Type)**  
 GTCS1-29 - Bare soil - disturbed (Raised vegetable bed)  
 GTCS1-30 - Bare soil - undisturbed

**Stage 2 - Crop and Root Zone Soil**

**Name - Crop Type (Ground Cover)**  
 GTCS2-P013 - Grapes  
 GTCS2-P014 - Horseradish  
 GTCS2-P017 - Beans

**Stage 2 - Soil**

**Name - Ground Cover (Cover Type)**  
 GTCS2-S141 - Bare soil - undisturbed (Ground level behind vegetable beds)  
 GTCS2-S142 - Bare soil - disturbed (Raised vegetable bed)  
 GTCS2-S143 - Bare soil - disturbed (Raised vegetable bed)  
 GTCS2-S144 - Bare soil - disturbed (Raised vegetable bed)  
 GTCS2-S145 - Bare soil - disturbed (Raised vegetable bed)  
 GTCS2-S146 - Bare soil - disturbed (Raised vegetable bed)  
 GTCS2-S147 - Bare soil - disturbed (Raised vegetable bed)  
 GTCS2-S148 - Bare soil - disturbed (Raised vegetable bed)  
 GTCS2-S149 - Bare soil - disturbed (Raised vegetable bed)  
 GTCS2-S150 - Bare soil - disturbed (Raised vegetable bed)

Copyright  
 Contains Ordnance Survey Data © Crown Copyright and database right 2020

Client  
**ROYAL BOROUGH OF KENSINGTON & CHELSEA**

Project Title  
**GRENFELL STAGE 2 ASSESSMENT**

Drawing Title  
**15 ST QUINTIN COMMUNITY KITCHEN GARDEN ASBESTOS IN SOIL IDENTIFICATION**

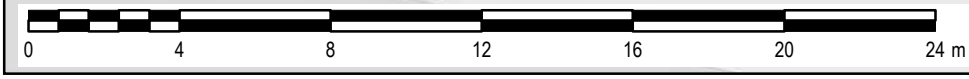
Drawn GM	Checked KB	Approved DD	Date 28/05/2021
AECOM Internal Project No. 60632092		Scale @ A3 1:200	

THIS DOCUMENT HAS BEEN PREPARED PURSUANT TO AND SUBJECT TO THE TERMS OF AECOM'S APPOINTMENT BY ITS CLIENT. AECOM ACCEPTS NO LIABILITY FOR ANY USE OF THIS DOCUMENT OTHER THAN BY ITS ORIGINAL CLIENT OR FOLLOWING AECOM'S EXPRESS AGREEMENT TO SUCH USE AND ONLY FOR THE PURPOSES FOR WHICH IT WAS PREPARED AND PROVIDED.

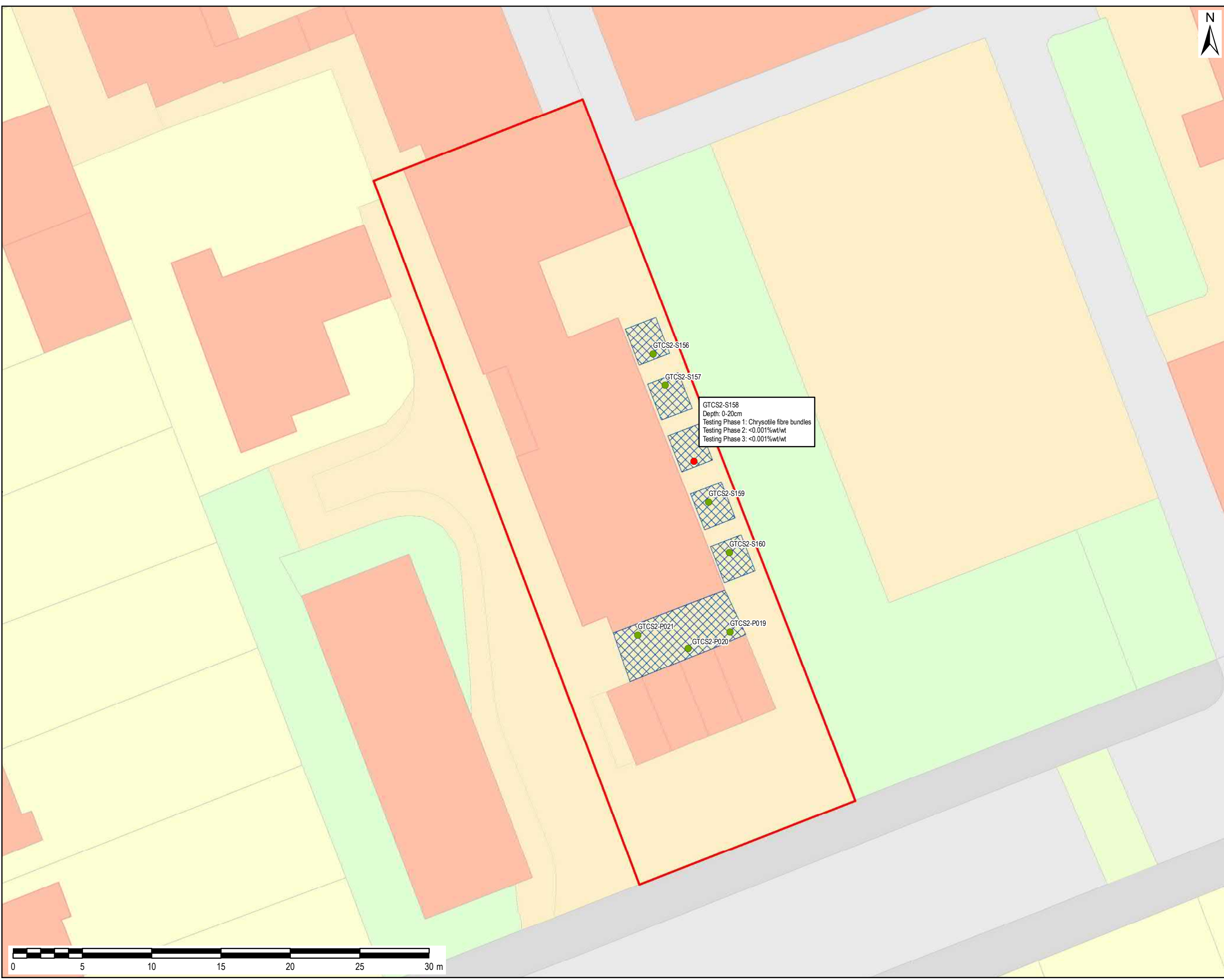
AECOM  
 Midpoint  
 Altonon Link, Basingstoke  
 Hampshire, RG21 7FP  
 Telephone (01256) 310200  
 Fax (01256) 310201  
 www.aecom.com



Drawing Number <b>FIGURE 16</b>	Rev <b>01</b>
------------------------------------	------------------



File Name: \\eu.aecom.com\EM\UK\CRD1\Jobs\PR-458020\_Grenfell\_Tower\_Stage\_2\_GIS02\_Maps\Figure 11-120 - Stage 2 Sampling Locations - All Sites\_Contaminates\_Abstos.mxd



THIS DRAWING IS TO BE USED ONLY FOR THE PURPOSE OF ISSUE THAT IT WAS ISSUED FOR AND IS SUBJECT TO AMENDMENT

**LEGEND**

- Site Outline
- Food Growing Sites
- No Asbestos Found
- Asbestos Found

**Stage 2 - Crop and Root Zone Soil**

**Name - Crop Type (Ground Cover)**  
GTCS2-P019 - Kale (Plant Pots)

**Stage 2 - Soil**

**Name - Ground Cover (Cover Type)**

- GTCS2-S156 - Bare soil - disturbed (Raised vegetable bed)
- GTCS2-S157 - Bare soil - disturbed (Raised vegetable bed)
- GTCS2-S158 - Bare soil - disturbed (Raised vegetable bed)
- GTCS2-S159 - Bare soil - disturbed (Raised vegetable bed)
- GTCS2-S160 - Bare soil - disturbed (Raised vegetable bed)

Copyright  
Contains Ordnance Survey Data © Crown Copyright and database right 2020

Client  
**ROYAL BOROUGH OF KENSINGTON & CHELSEA**

Project Title  
**GRENFELL STAGE 2 ASSESSMENT**

Drawing Title  
**17  
EQUAL PEOPLE  
ASBESTOS IN SOIL IDENTIFICATION**

Drawn GM	Checked KB	Approved DD	Date 28/05/2021
AECOM Internal Project No. <b>60632092</b>		Scale @ A3 <b>1:250</b>	

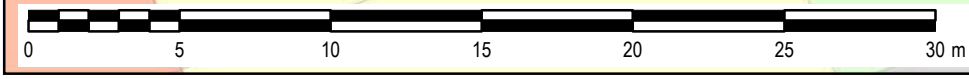
THIS DOCUMENT HAS BEEN PREPARED PURSUANT TO AND SUBJECT TO THE TERMS OF AECOM'S APPOINTMENT BY ITS CLIENT. AECOM ACCEPTS NO LIABILITY FOR ANY USE OF THIS DOCUMENT OTHER THAN BY ITS ORIGINAL CLIENT OR FOLLOWING AECOM'S EXPRESS AGREEMENT TO SUCH USE AND ONLY FOR THE PURPOSES FOR WHICH IT WAS PREPARED AND PROVIDED.

AECOM  
Midpoint  
Alençon Link, Basingstoke  
Hampshire, RG21 7FP  
Telephone (01256) 310200  
Fax (01256) 310201  
www.aecom.com



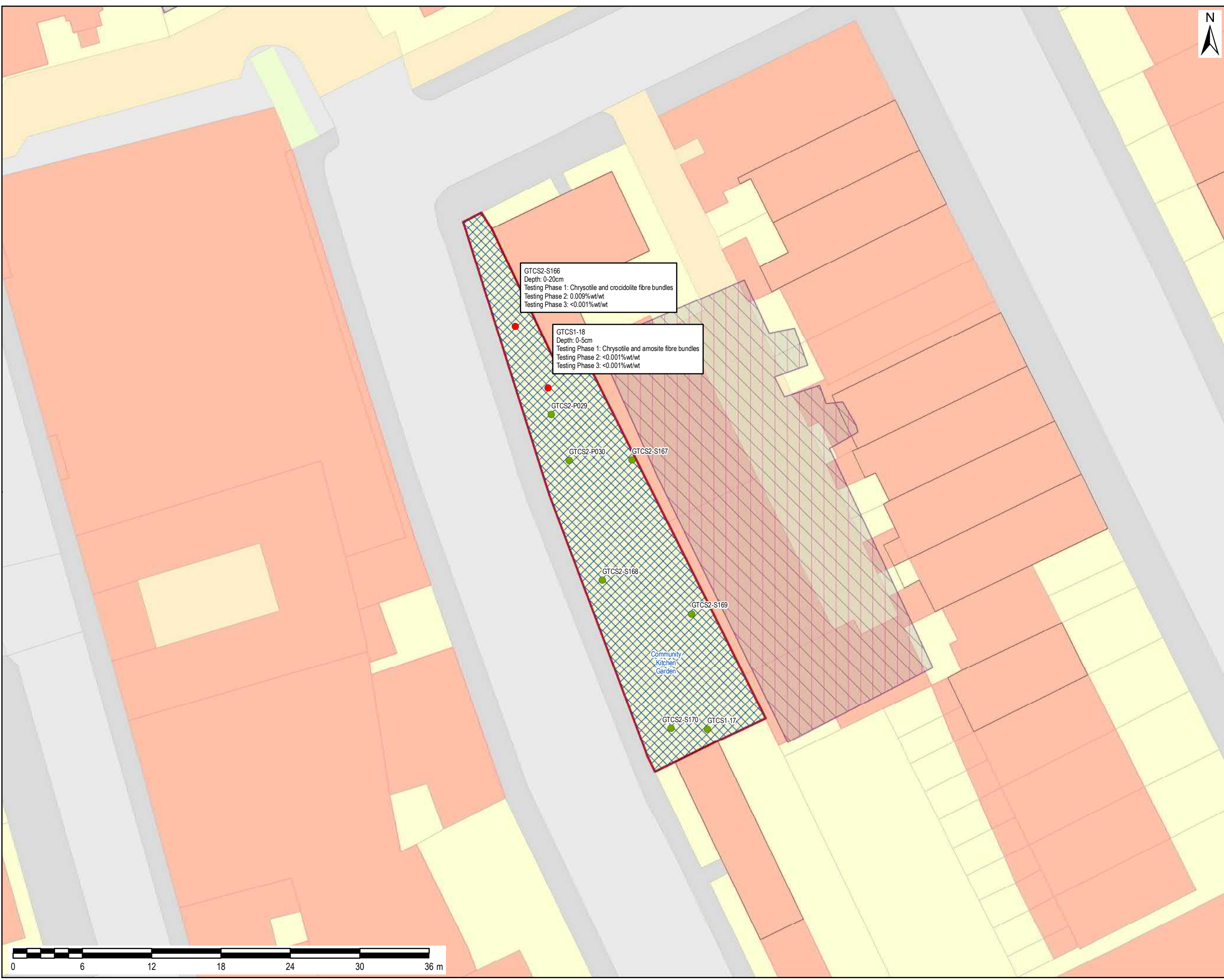
Drawing Number  
**FIGURE 17**

Rev  
**01**





File Name: \\eu.aecomnet.com\EMIA\UK\CRD1\Jobs\PR-458020\_Grenfell\_Tower\_Stage\_2\_GIS02\_Maps\Figure 11-120 - Stage 2 Sampling Locations - All Sites\_Contaminates\_Abstos.mxd



**GTCS2-S166**  
 Depth: 0-20cm  
 Testing Phase 1: Chrysotile and crocidolite fibre bundles  
 Testing Phase 2: 0.009%w/wt  
 Testing Phase 3: <0.001%w/wt

**GTCS1-18**  
 Depth: 0-5cm  
 Testing Phase 1: Chrysotile and amosite fibre bundles  
 Testing Phase 2: <0.001%w/wt  
 Testing Phase 3: <0.001%w/wt

GTCS2-P029

GTCS2-P030

GTCS2-S167

GTCS2-S168

GTCS2-S169

GTCS2-S170

GTCS1-17

Community  
Kitchen  
Garden



THIS DRAWING IS TO BE USED ONLY FOR THE PURPOSE OF ISSUE THAT IT WAS ISSUED FOR AND IS SUBJECT TO AMENDMENT

- LEGEND**
- Site Outline
  - RBKC identified potentially contaminated land
  - RBKC identified areas of Geoenvironmental interest
  - RBKC registered trade directory entries
  - GeoEnviron Sites Historic Maps
  - Food Growing Sites
  - No Asbestos Found
  - Asbestos Found

**Stage 1 - Soil**  
**Name - Ground Cover (Cover Type)**  
 GTCS1-17 - Bare soil - undisturbed (On path)  
 GTCS1-18 - Bare soil - undisturbed (On path)

**Stage 2 - Crop and Root Zone Soil**  
**Name - Crop Type (Ground Cover)**  
 GTCS2-P029 - French beans (Raised vegetable bed)  
 GTCS2-P030 - Ruby Chard (Raised vegetable bed)

**Stage 2 - Soil**  
**Name - Ground Cover (Cover Type)**  
 GTCS2-S166 - Bare soil - disturbed (Ground level vegetable bed)  
 GTCS2-S167 - Bare soil - disturbed (Ground level vegetable bed)  
 GTCS2-S168 - Bare soil - disturbed (Raised vegetable bed)  
 GTCS2-S169 - Bare soil - disturbed (Raised vegetable bed)  
 GTCS2-S170 - Bare soil - disturbed (Raised vegetable bed)

Copyright  
 Contains Ordnance Survey Data © Crown Copyright and database right 2020

Client  
**ROYAL BOROUGH OF KENSINGTON & CHELSEA**

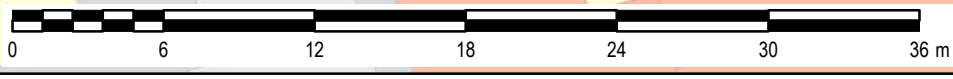
Project Title  
**GRENFELL STAGE 2 ASSESSMENT**

Drawing Title  
**18B  
 PORTLAND ROAD COMMUNITY KITCHEN GARDEN  
 ASBESTOS IN SOIL IDENTIFICATION**

Drawn GM	Checked KB	Approved DD	Date 28/05/2021
AECOM Internal Project No. 60632092		Scale @ A3 1:300	

THIS DOCUMENT HAS BEEN PREPARED PURSUANT TO AND SUBJECT TO THE TERMS OF AECOM'S APPOINTMENT BY ITS CLIENT. AECOM ACCEPTS NO LIABILITY FOR ANY USE OF THIS DOCUMENT OTHER THAN BY ITS ORIGINAL CLIENT OR FOLLOWING AECOM'S EXPRESS AGREEMENT TO SUCH USE AND ONLY FOR THE PURPOSES FOR WHICH IT WAS PREPARED AND PROVIDED.

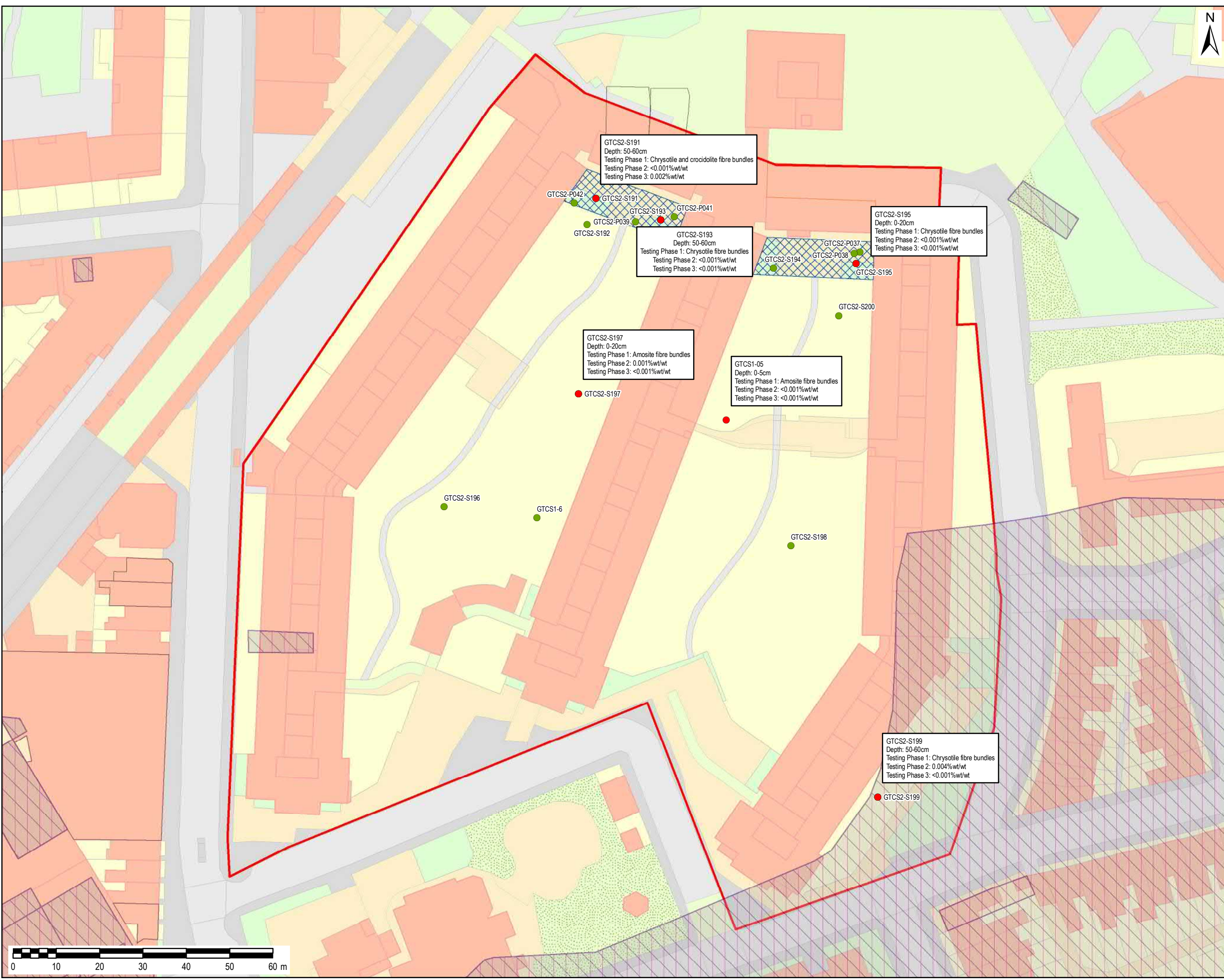
AECOM  
 Midpoint  
 Alençon Link, Basingstoke  
 Hampshire, RG21 7PP  
 Telephone (01256) 310200  
 Fax (01256) 310201  
 www.aecom.com



Drawing Number  
**FIGURE 18**

Rev  
**01**

File Name: \\eu.aecomnet.com\E\MA\UK\CRD1\Jobs\PR-458020\_Grenfell\_Tower\_Stage\_2\_GIS\02\_Maps\Figure 11-120\_Stage 2\_Sampling Locations - All Sites\_Contaminates\_Abstos.mxd



THIS DRAWING IS TO BE USED ONLY FOR THE PURPOSE OF ISSUE THAT IT WAS ISSUED FOR AND IS SUBJECT TO AMENDMENT

- LEGEND**
- Site Outline
  - RBKC identified potentially contaminated land
  - RBKC identified areas of Geoenvironmental interest
  - RBKC registered trade directory entries
  - GeoEnviron Sites Historic Maps
  - Food Growing Sites
  - No Asbestos Found
  - Asbestos Found

- Stage 1 - Soil**
- Name - Ground Cover (Cover Type)**
- GTCS1-5 - Turf
  - GTCS1-6 - Turf
- Stage 2 - Crop and Root Zone Soil**
- Name - Crop Type (Ground Cover)**
- GTCS2-P037 - Spinach (Raised vegetable bed)
  - GTCS2-P038 - Potatoes (Raised vegetable bed)
  - GTCS2-P041 - Cabbage (Raised vegetable bed)
  - GTCS2-P042 - Rhubarb (Ground level vegetable bed)
- Stage 2 - Soil**
- Name - Ground Cover (Cover Type)**
- GTCS2-S191 - Bare soil - disturbed (Ground level vegetable bed)
  - GTCS2-S192 - Turf
  - GTCS2-S193 - Bare soil - disturbed (Raised vegetable bed)
  - GTCS2-S194 - Bare soil - undisturbed (Raised vegetable bed)
  - GTCS2-S195 - Bare soil - undisturbed (Raised vegetable bed)
  - GTCS2-S196 - Turf
  - GTCS2-S197 - Turf
  - GTCS2-S198 - Turf
  - GTCS2-S199 - Turf
  - GTCS2-S200 - Turf

Copyright  
Contains Ordnance Survey Data © Crown Copyright and database right 2020

Client  
**ROYAL BOROUGH OF KENSINGTON & CHELSEA**

Project Title  
**GRENFELL STAGE 2 ASSESSMENT**

Drawing Title  
21  
**HURSTWAY, GRENFELL, TESTERTON AND BARANDON WALKS (LANCASTER WALKWAYS) ASBESTOS IN SOIL IDENTIFICATION**

Drawn GM	Checked KB	Approved DD	Date 28/05/2021
AECOM Internal Project No. 60632092		Scale @ A3 1:800	

THIS DOCUMENT HAS BEEN PREPARED PURSUANT TO AND SUBJECT TO THE TERMS OF AECOM'S APPOINTMENT BY ITS CLIENT. AECOM ACCEPTS NO LIABILITY FOR ANY USE OF THIS DOCUMENT OTHER THAN BY ITS ORIGINAL CLIENT OR FOLLOWING AECOM'S EXPRESS AGREEMENT TO SUCH USE AND ONLY FOR THE PURPOSES FOR WHICH IT WAS PREPARED AND PROVIDED.

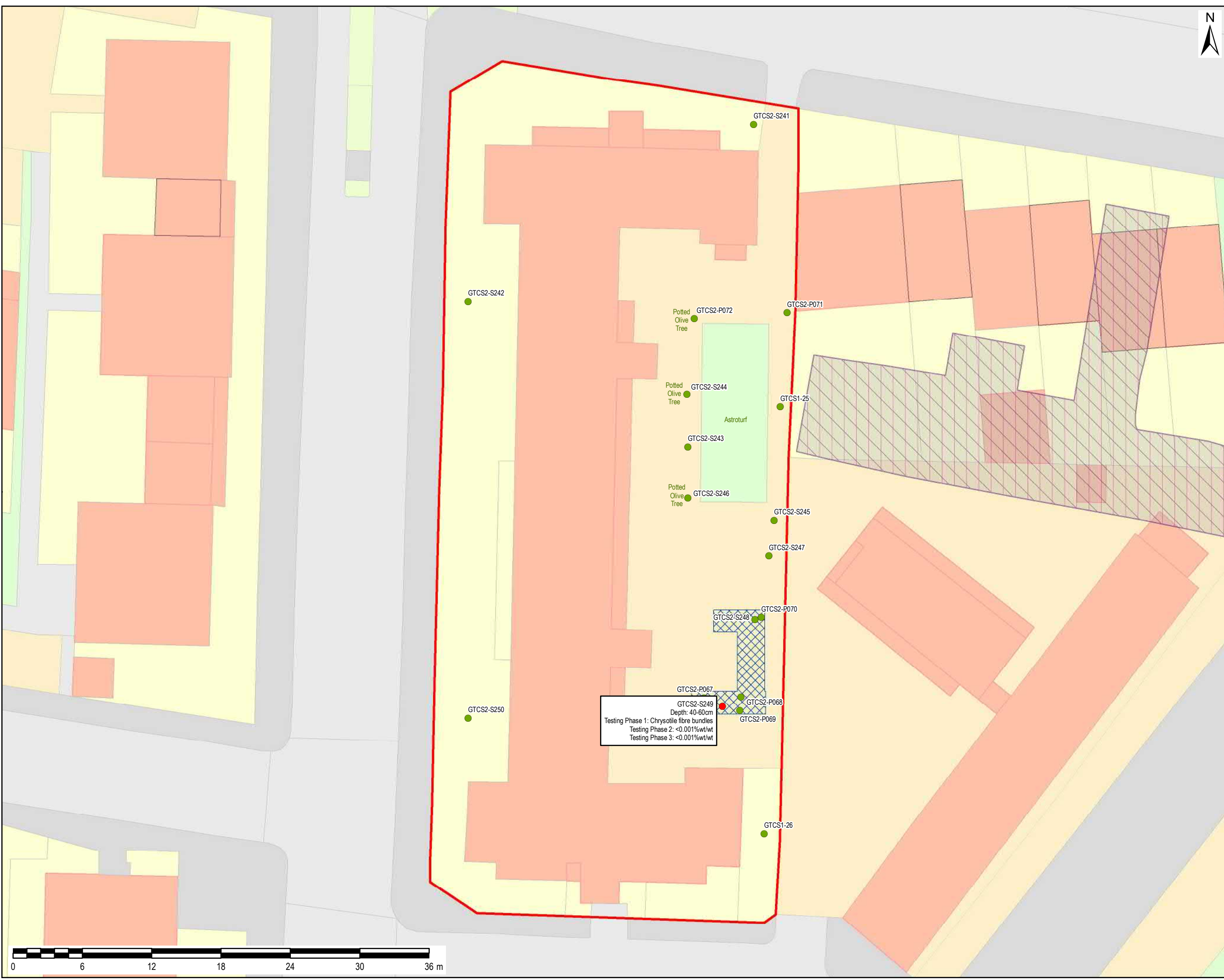
AECOM  
Midpoint  
Alençon Link, Basingstoke  
Hampshire, RG21 7PP  
Telephone (01256) 310200  
Fax (01256) 310201  
www.aecom.com



Drawing Number  
**FIGURE 19**

Rev  
**01**

File Name: \\eu.aecomnet.com\EMIA\UK\CRD1\Jobs\PR-458020\_Grenfell\_Tower\_Stage\_2\_GIS\950\_Stage2\_GIS\950\_CAD\_CAD\_GIS\950\_Stage2\_GIS\950\_Maps\Figure 11-120 - Stage 2 Sampling Locations - All Sites\_Contaminates\_Abstos.mxd



THIS DRAWING IS TO BE USED ONLY FOR THE PURPOSE OF ISSUE THAT IT WAS ISSUED FOR AND IS SUBJECT TO AMENDMENT

- LEGEND**
- Site Outline
  - RBKC identified potentially contaminated land
  - RBKC identified areas of Geoenvironmental interest
  - RBKC registered trade directory entries
  - GeoEnviron Sites Historic Maps
  - Food Growing Sites
  - No Asbestos Found
  - Asbestos Found

- Stage 1 - Soil**
- GTCS1-25 - Bare soil - undisturbed
  - GTCS1-26 - Bare soil - undisturbed
- Stage 2 - Crop and Root Zone Soil**
- GTCS2-P068 - Pumpkin (Raised vegetable bed)
  - GTCS2-P069 - New Potatoes (Raised vegetable bed)
  - GTCS2-P072 - Olives (Large plant pot)
- Stage 2 - Soil**
- GTCS2-S241 - Bare soil - undisturbed
  - GTCS2-S242 - Turf
  - GTCS2-S243 - Bare soil - undisturbed (Large plant pot)
  - GTCS2-S244 - Bare soil - undisturbed (Large plant pot)
  - GTCS2-S245 - Bare soil - undisturbed
  - GTCS2-S246 - Bare soil - undisturbed (Large plant pot)
  - GTCS2-S247 - Bare soil - undisturbed
  - GTCS2-S248 - Bare soil - disturbed (Raised vegetable bed)
  - GTCS2-S249 - Bare soil - disturbed (Raised vegetable bed)
  - GTCS2-S250 - Turf

Copyright  
 Contains Ordnance Survey Data © Crown Copyright and database right 2020

Client  
**ROYAL BOROUGH OF KENSINGTON & CHELSEA**

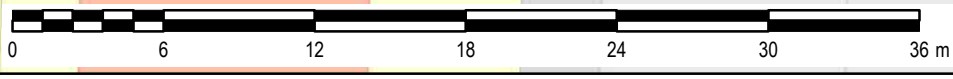
Project Title  
**GRENFELL STAGE 2 ASSESSMENT**

Drawing Title  
**26 BRAMLEY HOUSE ASBESTOS IN SOIL IDENTIFICATION**

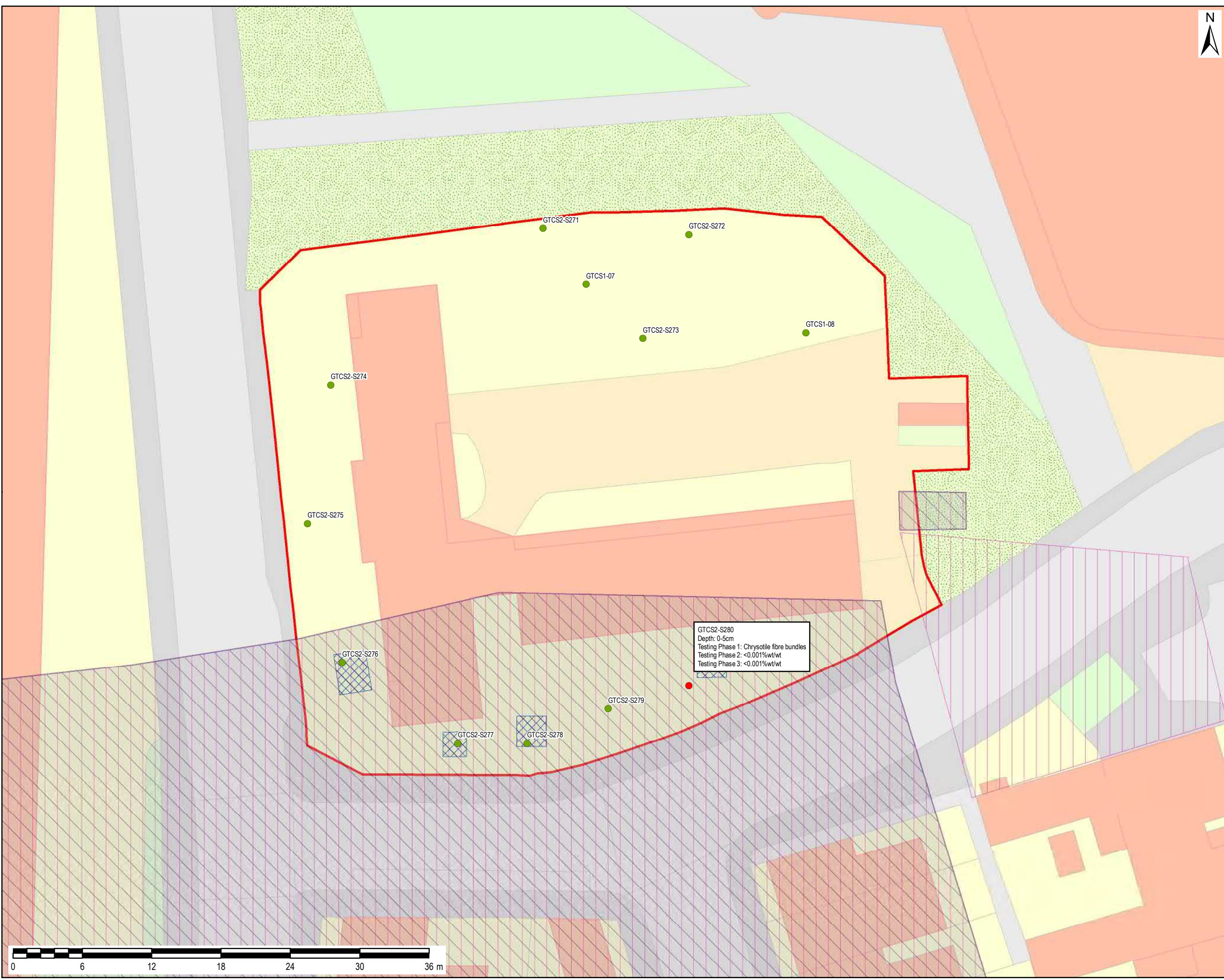
Drawn GM	Checked KB	Approved DD	Date 28/05/2021
AECOM Internal Project No. 60632092		Scale @ A3 1:300	

THIS DOCUMENT HAS BEEN PREPARED PURSUANT TO AND SUBJECT TO THE TERMS OF AECOM'S APPOINTMENT BY ITS CLIENT. AECOM ACCEPTS NO LIABILITY FOR ANY USE OF THIS DOCUMENT OTHER THAN BY ITS ORIGINAL CLIENT OR FOLLOWING AECOM'S EXPRESS AGREEMENT TO SUCH USE AND ONLY FOR THE PURPOSES FOR WHICH IT WAS PREPARED AND PROVIDED.

AECOM  
 Midpoint  
 Alençon Link, Basingstoke  
 Hampshire, RG21 7PP  
 Telephone (01256) 310200  
 Fax (01256) 310201  
 www.aecom.com



File Name: \\eu.aecomnet.com\EMIA\UK\CRD1\Jobs\PR-458020\_Grenfell\_Tower\_Stage\_2\GIS\950\_Stage2\_GIS\950\_Maps\Figure 11-120 - Stage 2 Sampling Locations - All Sites\_Contaminates\_Abstos.mxd



THIS DRAWING IS TO BE USED ONLY FOR THE PURPOSE OF ISSUE THAT IT WAS ISSUED FOR AND IS SUBJECT TO AMENDMENT

**LEGEND**

- Site Outline
- RBKC identified potentially contaminated land
- RBKC identified areas of Geoenvironmental interest
- GeoEnviron Sites Historic Maps
- Food Growing Sites
- No Asbestos Found
- Asbestos Found

**Stage 1 - Soil**  
**Name - Ground Cover (Cover Type)**  
 GTCS1-7 - Turf  
 GTCS1-8 - Bare soil - undisturbed

**Stage 2 - Soil**  
**Name - Ground Cover (Cover Type)**  
 GTCS2-S271 - Bare soil - undisturbed  
 GTCS2-S272 - Bare soil - undisturbed  
 GTCS2-S273 - Turf  
 GTCS2-S274 - Turf  
 GTCS2-S275 - Turf  
 GTCS2-S276 - Bare soil - disturbed (Raised vegetable bed)  
 GTCS2-S277 - Bare soil - disturbed (Raised vegetable bed)  
 GTCS2-S278 - Bare soil - disturbed (Raised vegetable bed)  
 GTCS2-S279 - Turf  
 GTCS2-S280 - Bare soil - disturbed

Copyright  
 Contains Ordnance Survey Data © Crown Copyright and database right 2020

Client  
**ROYAL BOROUGH OF KENSINGTON & CHELSEA**

Project Title  
**GRENFELL STAGE 2 ASSESSMENT**

Drawing Title  
**28 TREADGOLD HOUSE ASBESTOS IN SOIL IDENTIFICATION**

Drawn GM	Checked KB	Approved DD	Date 28/05/2021
AECOM Internal Project No. 60632092		Scale @ A3 1:300	

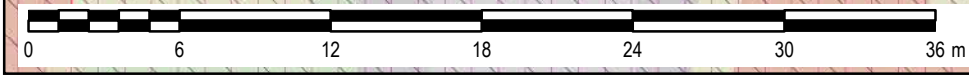
THIS DOCUMENT HAS BEEN PREPARED PURSUANT TO AND SUBJECT TO THE TERMS OF AECOM'S APPOINTMENT BY ITS CLIENT. AECOM ACCEPTS NO LIABILITY FOR ANY USE OF THIS DOCUMENT OTHER THAN BY ITS ORIGINAL CLIENT OR FOLLOWING AECOM'S EXPRESS AGREEMENT TO SUCH USE, AND ONLY FOR THE PURPOSES FOR WHICH IT WAS PREPARED AND PROVIDED.

AECOM  
 Midpoint  
 Alençon Link, Basingstoke  
 Hampshire, RG21 7PP  
 Telephone (01256) 310200  
 Fax (01256) 310201  
 www.aecom.com



Drawing Number  
**FIGURE I11**

Rev  
**01**

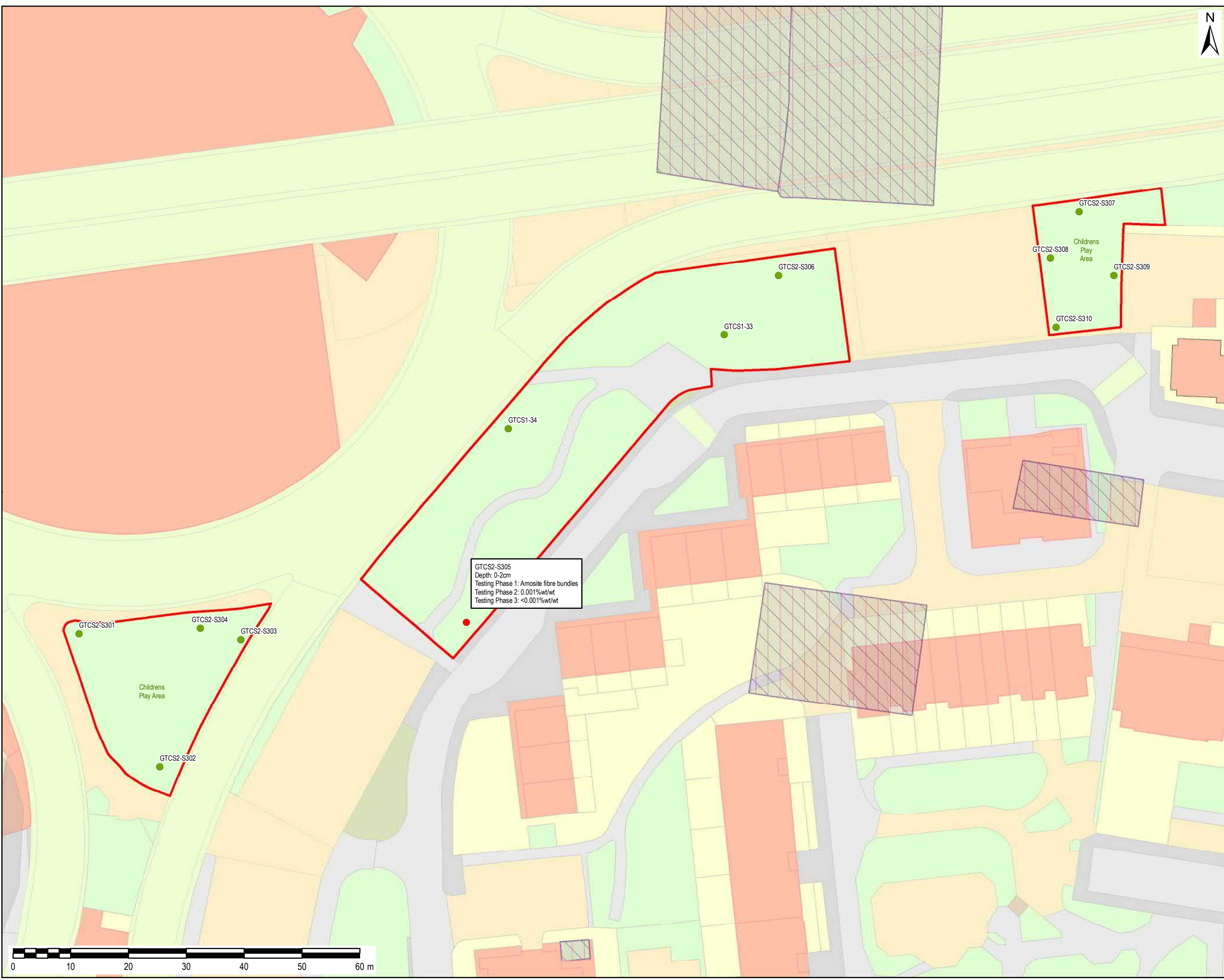


File Name: \\eu.aecomnet.com\EMIA\UK\CRD1\Jobs\PR-458020\_Grenfell\_Tower\_Stage\_2\_GIS02\_Maps\Figure 11-120\_Stage 2\_Sampling Locations - All Sites\_Contaminates\_Abstos.mxd

THIS DRAWING IS TO BE USED ONLY FOR THE PURPOSE OF ISSUE THAT IT WAS ISSUED FOR AND IS SUBJECT TO AMENDMENT



- LEGEND**
- Site Outline
  - RBKC identified potentially contaminated land
  - RBKC identified areas of Geoenvironmental interest
  - RBKC registered trade directory entries
  - GeoEnviron Sites Historic Maps
  - No Asbestos Found
  - Asbestos Found



- Stage 1 - Soil**
- GTCS1-33 - Turf
  - GTCS1-34 - Turf
- Stage 2 - Soil**
- GTCS2-S301 - Turf
  - GTCS2-S302 - Turf
  - GTCS2-S303 - Turf
  - GTCS2-S304 - Turf
  - GTCS2-S305 - Turf
  - GTCS2-S306 - Turf
  - GTCS2-S307 - Turf
  - GTCS2-S308 - Turf
  - GTCS2-S309 - Turf
  - GTCS2-S310 - Turf

Copyright  
Contains Ordnance Survey Data © Crown Copyright and database right 2020

Client  
**ROYAL BOROUGH OF KENSINGTON & CHELSEA**

Project Title  
**GRENFELL STAGE 2 ASSESSMENT**

Drawing Title  
**31 DARFIELD WAY ASBESTOS IN SOIL IDENTIFICATION**

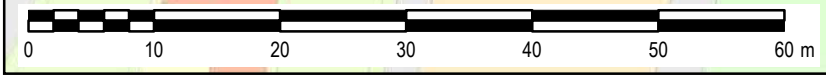
Drawn GM	Checked KB	Approved DD	Date 28/05/2021
AECOM Internal Project No. <b>60632092</b>		Scale @ A3 <b>1:600</b>	

THIS DOCUMENT HAS BEEN PREPARED PURSUANT TO AND SUBJECT TO THE TERMS OF AECOM'S APPOINTMENT BY ITS CLIENT. AECOM ACCEPTS NO LIABILITY FOR ANY USE OF THIS DOCUMENT OTHER THAN BY ITS ORIGINAL CLIENT OR FOLLOWING AECOM'S EXPRESS AGREEMENT TO SUCH USE, AND ONLY FOR THE PURPOSES FOR WHICH IT WAS PREPARED AND PROVIDED.

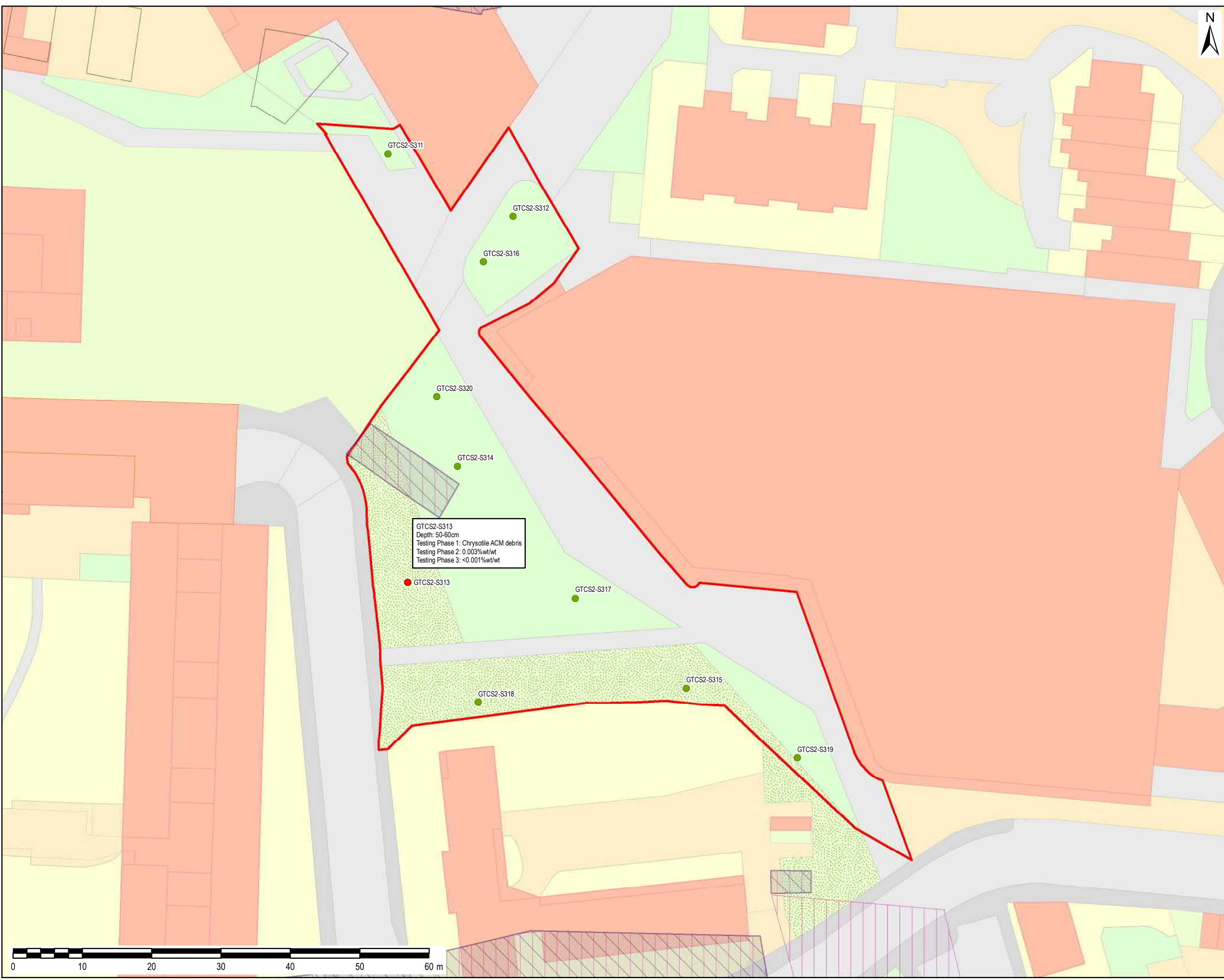
AECOM  
 Midpoint  
 Alençon Link, Basingstoke  
 Hampshire, RG21 7FP  
 Telephone (01256) 310200  
 Fax (01256) 310201  
 www.aecom.com



Drawing Number <b>FIGURE I12</b>	Rev <b>01</b>
-------------------------------------	------------------



File Name: \\eu.aecomnet.com\EMIA\UK\CRD1\Jobs\PR-458020\_Grenfell\_Tower\_Stage\_2\_GIS02\_Maps\Figure 11-120 - Stage 2 Sampling Locations - All Sites\_Contaminates\_Abstos.mxd



THIS DRAWING IS TO BE USED ONLY FOR THE PURPOSE OF ISSUE THAT IT WAS ISSUED FOR AND IS SUBJECT TO AMENDMENT



**LEGEND**

- Site Outline
- RBKC identified potentially contaminated land
- RBKC identified areas of Geoenvironmental interest
- RBKC registered trade directory entries
- GeoEnviron Sites Historic Maps
- No Asbestos Found
- Asbestos Found

**Stage 2 - Soil**

- GTCS2-S311 - Bare soil - undisturbed
- GTCS2-S312 - Bare soil - undisturbed
- GTCS2-S313 - Bare soil - undisturbed
- GTCS2-S314 - Turf
- GTCS2-S315 - Turf
- GTCS2-S316 - Bare soil - undisturbed
- GTCS2-S317 - Turf
- GTCS2-S318 - Bare soil - undisturbed
- GTCS2-S319 - Turf
- GTCS2-S320 - Turf

Copyright  
Contains Ordnance Survey Data © Crown Copyright and database right 2020

Client  
**ROYAL BOROUGH OF KENSINGTON & CHELSEA**

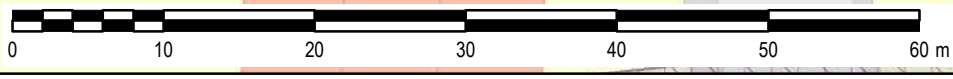
Project Title  
**GRENFELL STAGE 2 ASSESSMENT**

Drawing Title  
**32 LANCASTER GREEN ASBESTOS IN SOIL IDENTIFICATION**

Drawn GM	Checked KB	Approved DD	Date 28/05/2021
AECOM Internal Project No. 60632092		Scale @ A3 1:500	

THIS DOCUMENT HAS BEEN PREPARED PURSUANT TO AND SUBJECT TO THE TERMS OF AECOM'S APPOINTMENT BY ITS CLIENT. AECOM ACCEPTS NO LIABILITY FOR ANY USE OF THIS DOCUMENT OTHER THAN BY ITS ORIGINAL CLIENT OR FOLLOWING AECOM'S EXPRESS AGREEMENT TO SUCH USE, AND ONLY FOR THE PURPOSES FOR WHICH IT WAS PREPARED AND PROVIDED.

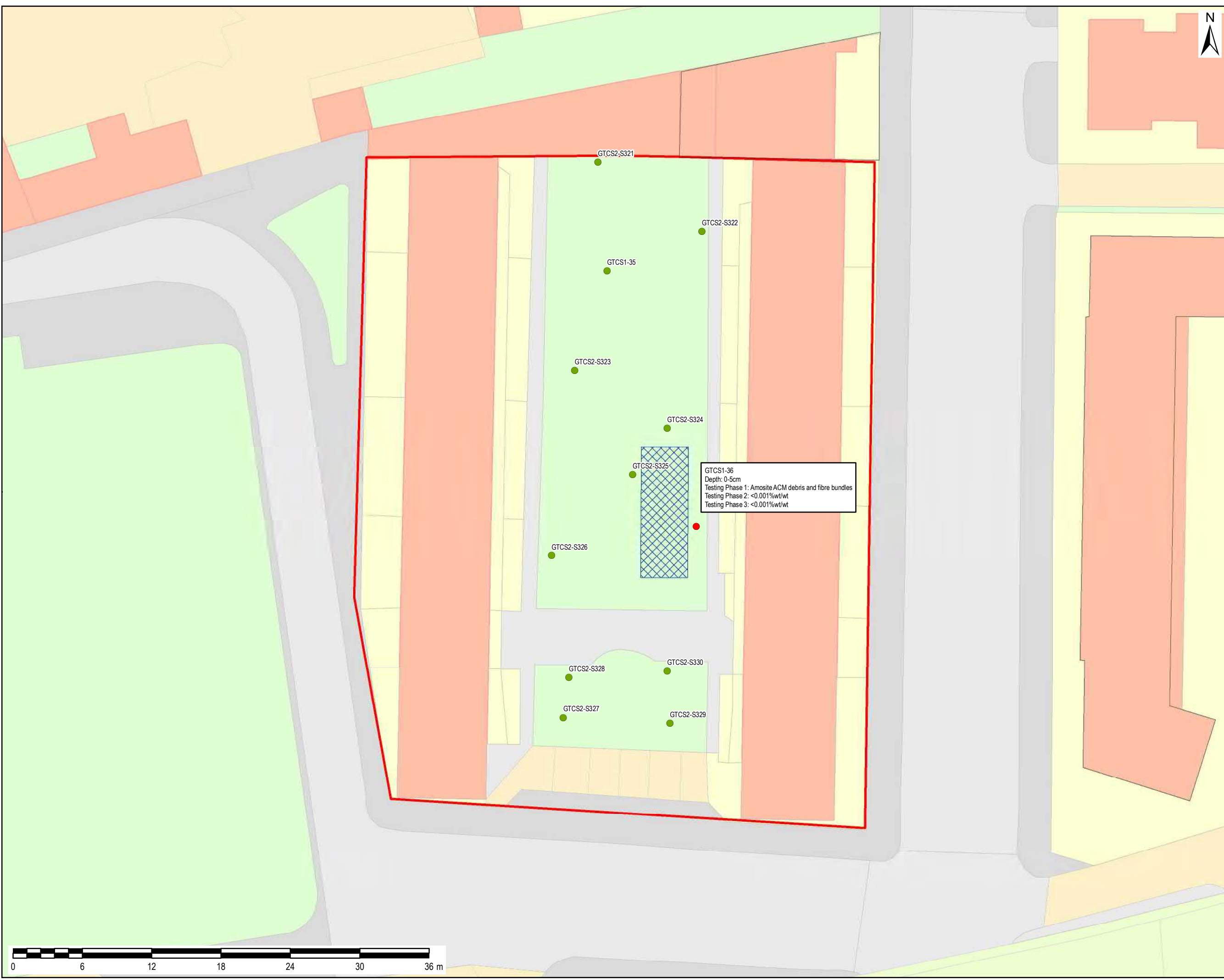
AECOM  
Midpoint  
Alençon Link, Basingstoke  
Hampshire, RG21 7FP  
Telephone (01256) 310200  
Fax (01256) 310201  
www.aecom.com



Drawing Number  
**FIGURE I13**

Rev  
**01**

File Name: \\eu.aecomnet.com\EMIA\UK\CRD1\Jobs\PR-458020\_Grenfell\_Tower\_Stage\_2\_GIS\02\_Maps\Figure 11-120\_Stage 2\_Sampling Locations - All Sites\_Contaminates\_Abstos.mxd



THIS DRAWING IS TO BE USED ONLY FOR THE PURPOSE OF ISSUE THAT IT WAS ISSUED FOR AND IS SUBJECT TO AMENDMENT



**LEGEND**

- Site Outline
- RBKC registered trade directory entries
- Food Growing Sites
- No Asbestos Found
- Asbestos Found

**Stage 1 - Soil**

- GTCS1-35 - Turf
- GTCS1-36 - Turf

**Stage 2 - Soil**

- GTCS2-S321 - Bare soil - undisturbed
- GTCS2-S322 - Turf
- GTCS2-S323 - Turf
- GTCS2-S324 - Turf
- GTCS2-S325 - Turf
- GTCS2-S326 - Turf
- GTCS2-S327 - Bare soil - undisturbed
- GTCS2-S328 - Bare soil - undisturbed
- GTCS2-S329 - Bare soil - undisturbed
- GTCS2-S330 - Bare soil - undisturbed

Copyright  
 Contains Ordnance Survey Data © Crown Copyright and database right 2020

Client  
**ROYAL BOROUGH OF KENSINGTON & CHELSEA**

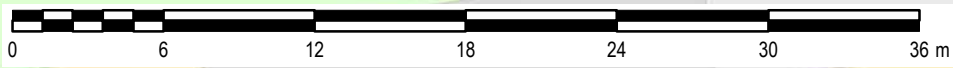
Project Title  
**GRENFELL STAGE 2 ASSESSMENT**

Drawing Title  
**33 ROBINSON HOUSE ASBESTOS IN SOIL IDENTIFICATION**

Drawn GM	Checked KB	Approved DD	Date 28/05/2021
AECOM Internal Project No. 60632092		Scale @ A3 1:300	

THIS DOCUMENT HAS BEEN PREPARED PURSUANT TO AND SUBJECT TO THE TERMS OF AECOM'S APPOINTMENT BY ITS CLIENT. AECOM ACCEPTS NO LIABILITY FOR ANY USE OF THIS DOCUMENT OTHER THAN BY ITS ORIGINAL CLIENT OR FOLLOWING AECOM'S EXPRESS AGREEMENT TO SUCH USE AND ONLY FOR THE PURPOSES FOR WHICH IT WAS PREPARED AND PROVIDED.

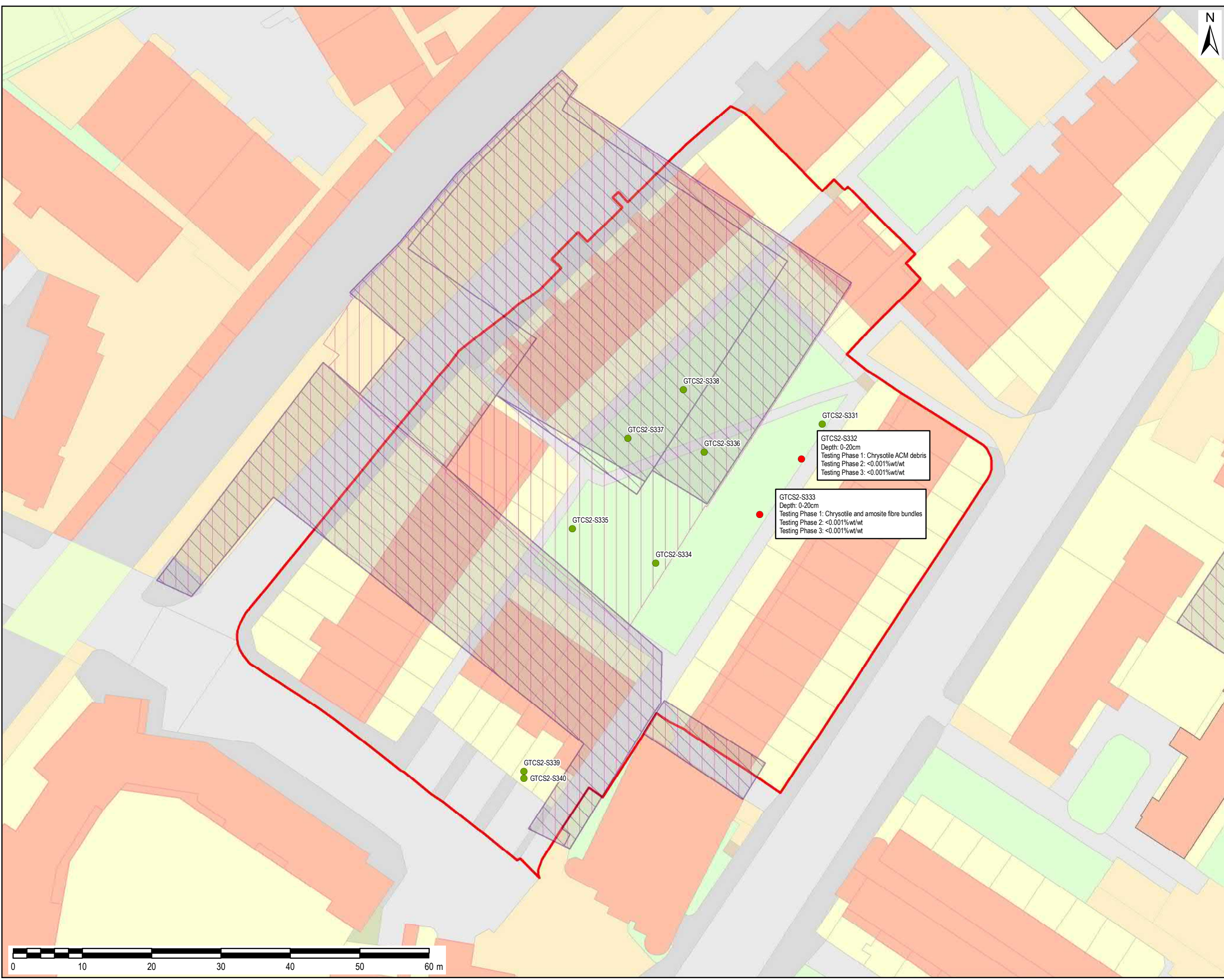
AECOM  
 Midpoint  
 Alencon Link, Basingstoke  
 Hampshire, RG21 7PP  
 Telephone (01256) 310200  
 Fax (01256) 310201  
 www.aecom.com



Drawing Number  
**FIGURE I14**

Rev  
**01**

File Name: \\eu.aecomnet.com\EMIA\UK\CRD1\Jobs\PR-458020\_Grenfell\_Tower\_Stage\_2\GIS02\_Maps\Figure 11-120\_Stage 2\_Sampling Locations - All Sites\_Contaminates\_Abstos.mxd



THIS DRAWING IS TO BE USED ONLY FOR THE PURPOSE OF ISSUE THAT IT WAS ISSUED FOR AND IS SUBJECT TO AMENDMENT

**LEGEND**

- Site Outline
- RBKC identified potentially contaminated land
- RBKC identified areas of Geoenvironmental interest
- RBKC registered trade directory entries
- GeoEnviron Sites Historic Maps
- No Asbestos Found
- Asbestos Found

**Stage 2 - Soil**

**Name - Ground Cover (Cover Type)**

GTCS2-S331 - Bare soil - disturbed (Ground level herb bed)
GTCS2-S332 - Bare soil - disturbed (Ground level herb bed)
GTCS2-S333 - Bare soil - disturbed (Ground level herb bed)
GTCS2-S334 - Turf
GTCS2-S335 - Bare soil - disturbed (Alongside raised vegetable beds, not within)
GTCS2-S336 - Turf
GTCS2-S337 - Bare soil - undisturbed
GTCS2-S338 - Bare soil - undisturbed
GTCS2-S339 - Bare soil - undisturbed
GTCS2-S340 - Bare soil - undisturbed

Copyright  
Contains Ordnance Survey Data © Crown Copyright and database right 2020

Client  
**ROYAL BOROUGH OF KENSINGTON & CHELSEA**

Project Title  
**GRENFELL STAGE 2 ASSESSMENT**

Drawing Title  
**34 WESLEY SQUARE ASBESTOS IN SOIL IDENTIFICATION**

Drawn GM	Checked KB	Approved DD	Date 28/05/2021
AECOM Internal Project No. 60632092		Scale @ A3 1:500	

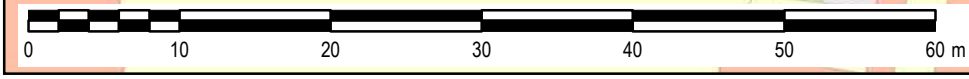
THIS DOCUMENT HAS BEEN PREPARED PURSUANT TO AND SUBJECT TO THE TERMS OF AECOM'S APPOINTMENT BY ITS CLIENT. AECOM ACCEPTS NO LIABILITY FOR ANY USE OF THIS DOCUMENT OTHER THAN BY ITS ORIGINAL CLIENT OR FOLLOWING AECOM'S EXPRESS AGREEMENT TO SUCH USE AND ONLY FOR THE PURPOSES FOR WHICH IT WAS PREPARED AND PROVIDED.

AECOM  
Midpoint  
Alençon Link, Basingstoke  
Hampshire, RG21 7PP  
Telephone (01256) 310200  
Fax (01256) 310201  
www.aecom.com



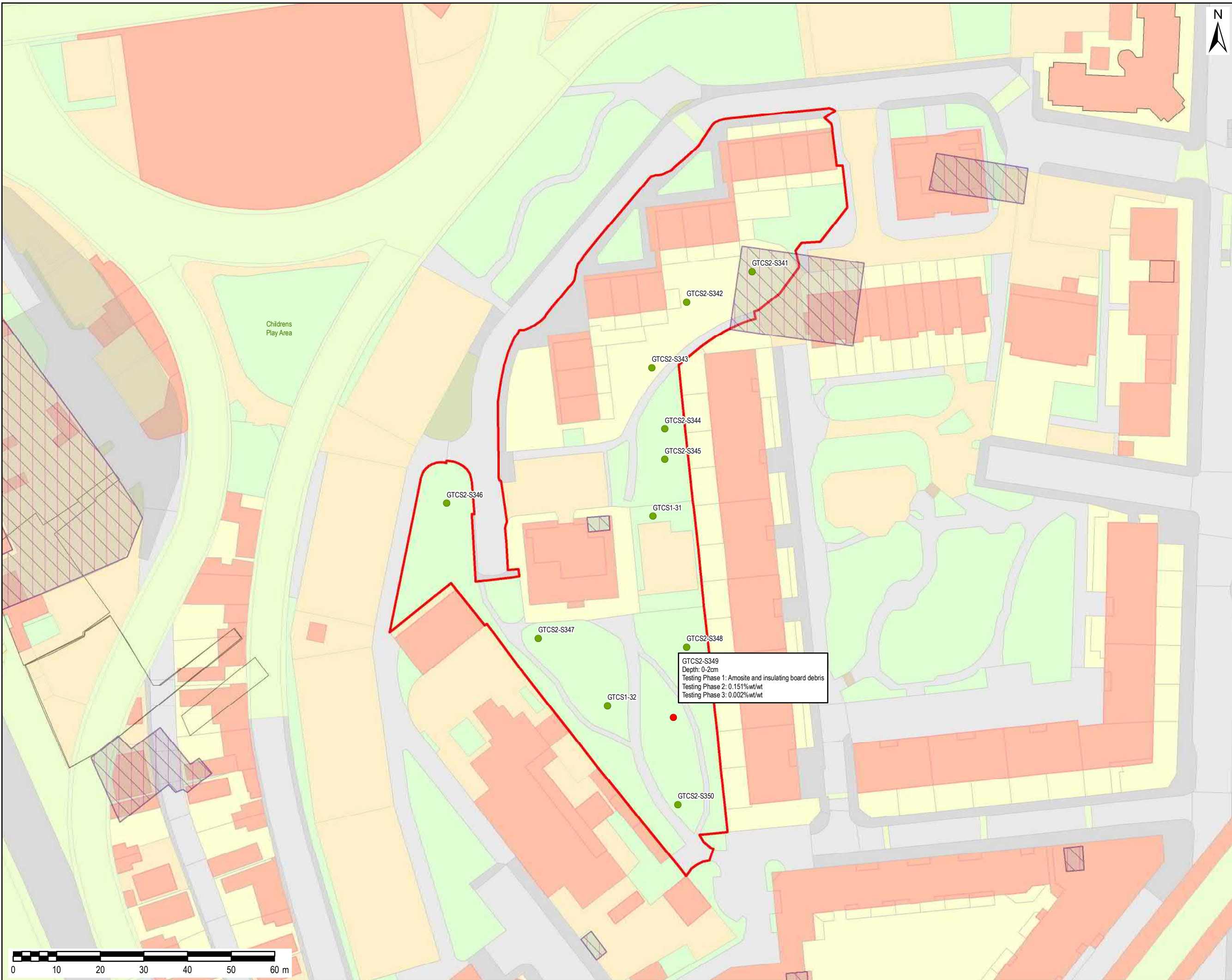
Drawing Number  
**FIGURE I15**

Rev  
**01**





File Name: \\eu.aecomnet.com\EMIA\UK\CRD1\Jobs\PR-458020\_Grenfell\_Tower\_Stage\_2\_GIS02\_Maps\Figure 11-120\_Stage 2 Sampling Locations - All Sites\_Contaminates\_Abstos.mxd



THIS DRAWING IS TO BE USED ONLY FOR THE PURPOSE OF ISSUE THAT IT WAS ISSUED FOR AND IS SUBJECT TO AMENDMENT

- LEGEND**
- Site Outline
  - RBKC identified potentially contaminated land
  - RBKC identified areas of Geoenvironmental interest
  - RBKC registered trade directory entries
  - GeoEnviron Sites Historic Maps
  - No Asbestos Found
  - Asbestos Found

- Stage 1 - Soil**  
**Name - Ground Cover (Cover Type)**  
 GTCS1-31 - Turf  
 GTCS1-32 - Turf
- Stage 2 - Soil**  
**Name - Ground Cover (Cover Type)**  
 GTCS2-S341 - Bare soil - undisturbed  
 GTCS2-S342 - Turf  
 GTCS2-S343 - Turf  
 GTCS2-S344 - Turf  
 GTCS2-S345 - Turf  
 GTCS2-S346 - Turf  
 GTCS2-S347 - Bare soil - undisturbed  
 GTCS2-S348 - Turf  
 GTCS2-S349 - Turf  
 GTCS2-S350 - Turf

Copyright  
 Contains Ordnance Survey Data © Crown Copyright and database right 2020

Client  
**ROYAL BOROUGH OF KENSINGTON & CHELSEA**

Project Title  
**GRENFELL STAGE 2 ASSESSMENT**

Drawing Title  
**35  
 SILCHESTER WEST (NORTH AND NORTH WEST AREA)  
 ASBESTOS IN SOIL IDENTIFICATION**

Drawn GM	Checked KB	Approved DD	Date 28/05/2021
AECOM Internal Project No. 60632092		Scale @ A3 1:800	


THIS DOCUMENT HAS BEEN PREPARED PURSUANT TO AND SUBJECT TO THE TERMS OF AECOM'S APPOINTMENT BY ITS CLIENT. AECOM ACCEPTS NO LIABILITY FOR ANY USE OF THIS DOCUMENT OTHER THAN BY ITS ORIGINAL CLIENT OR FOLLOWING AECOM'S EXPRESS AGREEMENT TO SUCH USE AND ONLY FOR THE PURPOSES FOR WHICH IT WAS PREPARED AND PROVIDED.

AECOM  
 Midpoint  
 Alençon Link, Basingstoke  
 Hampshire, RG21 7PP  
 Telephone (01256) 310200  
 Fax (01256) 310201  
 www.aecom.com



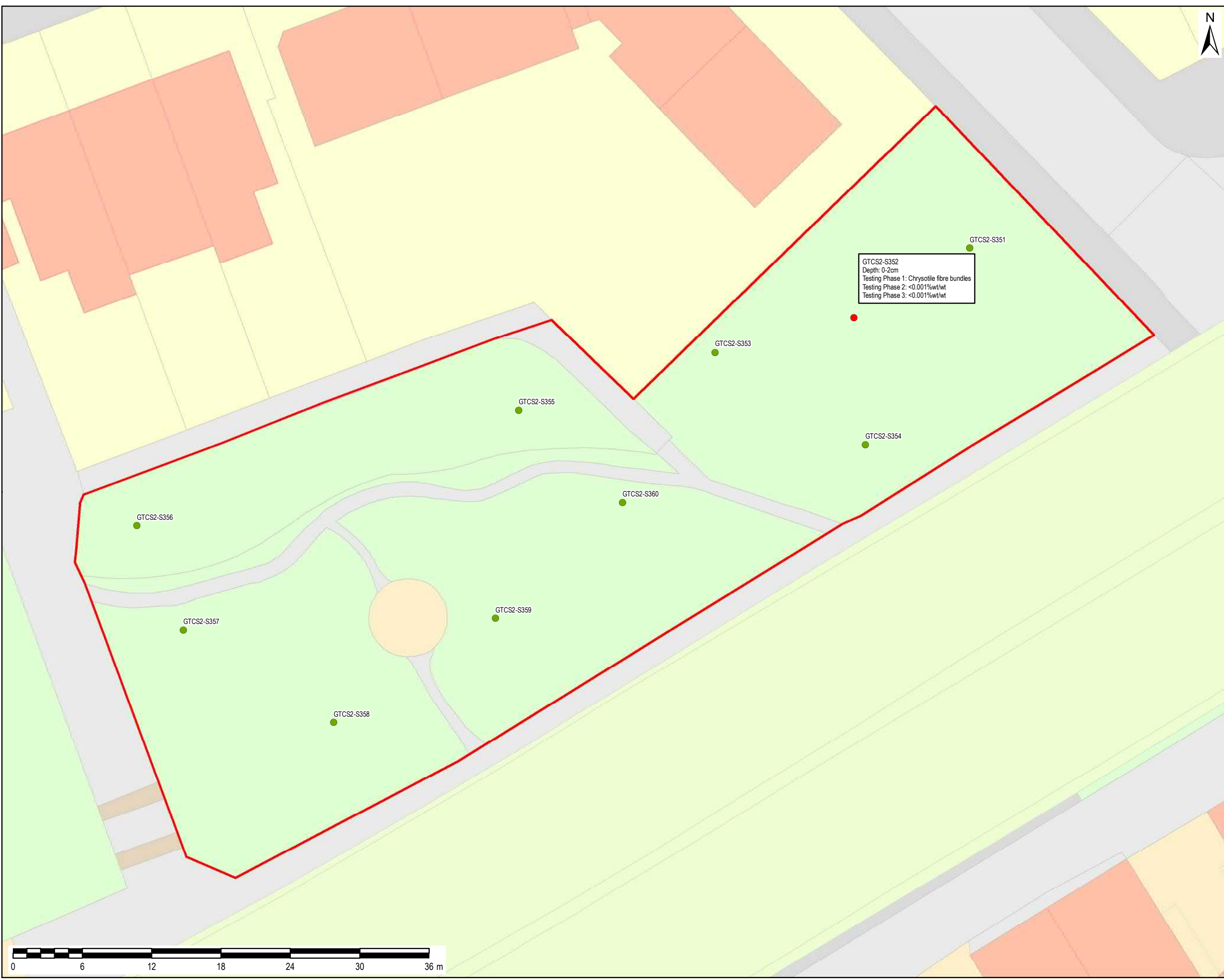
Drawing Number  
**FIGURE I16**

Rev  
**01**



GTCS2-S349  
 Depth: 0-2cm  
 Testing Phase 1: Amosite and insulating board debris  
 Testing Phase 2: 0.151%wt/wt  
 Testing Phase 3: 0.002%wt/wt

File Name: \\eu.aecomnet.com\EMIA\UK\CRD1\Jobs\PR-458020\_Grenfell\_Tower\_Stage\_2\_GIS02\_Maps\Figure 11-120 - Stage 2 Sampling Locations - All Sites\_Contaminates\_Abstos.mxd



THIS DRAWING IS TO BE USED ONLY FOR THE PURPOSE OF ISSUE THAT IT WAS ISSUED FOR AND IS SUBJECT TO AMENDMENT

**LEGEND**

<span style="border: 1px solid red; display: inline-block; width: 10px; height: 10px;"></span>	Site Outline
<span style="color: green;">●</span>	No Asbestos Found
<span style="color: red;">●</span>	Asbestos Found

**Stage 2 - Soil**

**Name - Ground Cover (Cover Type)**

GTCS2-S351 - Turf
GTCS2-S352 - Turf
GTCS2-S353 - Bare soil - undisturbed
GTCS2-S354 - Turf
GTCS2-S355 - Turf
GTCS2-S356 - Turf
GTCS2-S357 - Turf
GTCS2-S358 - Bare soil - undisturbed
GTCS2-S359 - Turf
GTCS2-S360 - Turf

Copyright  
 Contains Ordnance Survey Data © Crown Copyright and database right 2020

Client  
**ROYAL BOROUGH OF KENSINGTON & CHELSEA**

Project Title  
**GRENFELL STAGE 2 ASSESSMENT**

Drawing Title  
**36  
 MAXILLA WALK - MAXILLA HALL / MAXILLA GREEN  
 ASBESTOS IN SOIL IDENTIFICATION**

Drawn GM	Checked KB	Approved DD	Date 28/05/2021
AECOM Internal Project No. 60632092		Scale @ A3 1:300	

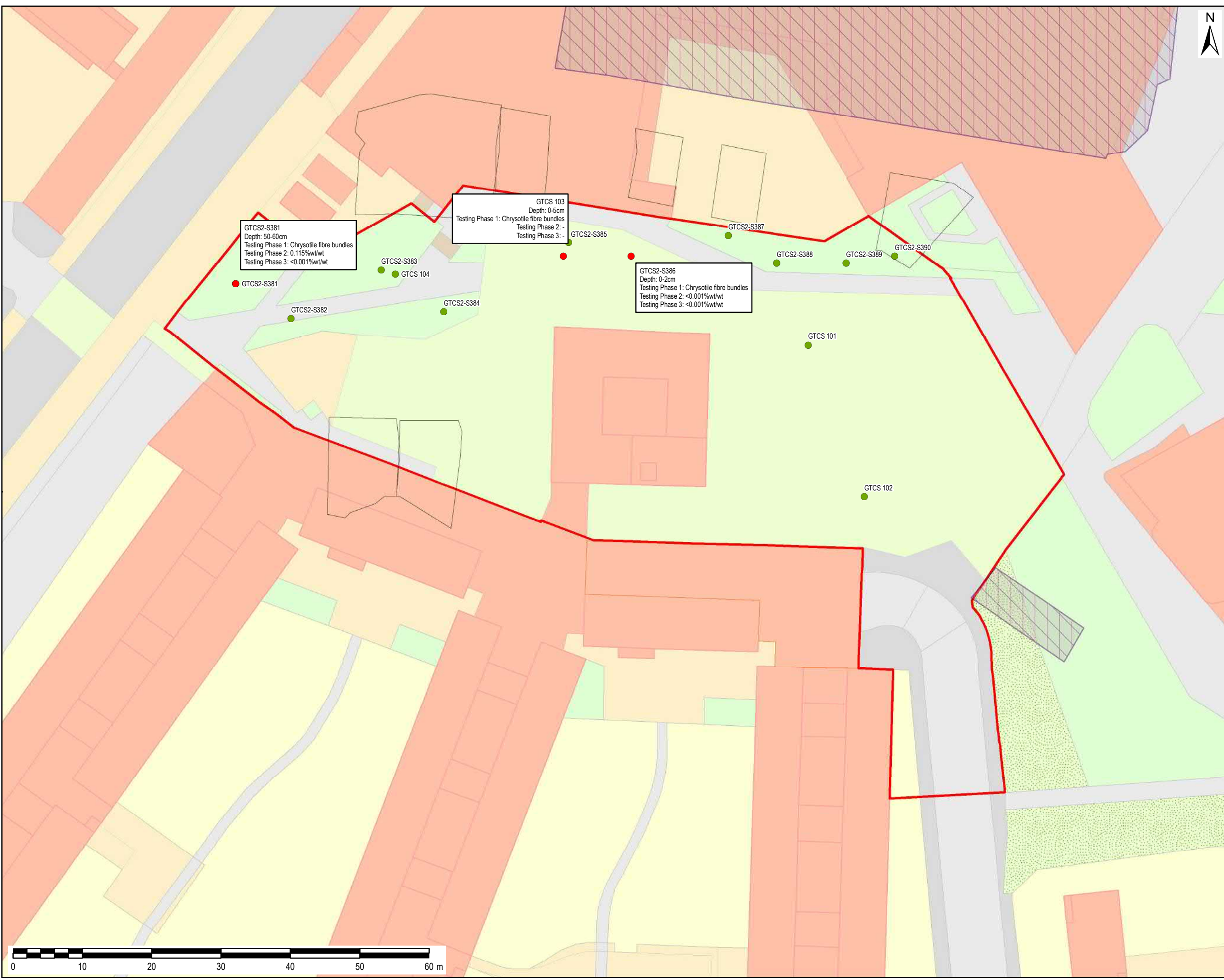
THIS DOCUMENT HAS BEEN PREPARED PURSUANT TO AND SUBJECT TO THE TERMS OF AECOM'S APPOINTMENT BY ITS CLIENT. AECOM ACCEPTS NO LIABILITY FOR ANY USE OF THIS DOCUMENT OTHER THAN BY ITS ORIGINAL CLIENT OR FOLLOWING AECOM'S EXPRESS AGREEMENT TO SUCH USE, AND ONLY FOR THE PURPOSES FOR WHICH IT WAS PREPARED AND PROVIDED.

AECOM  
 Midpoint  
 Alençon Link, Basingstoke  
 Hampshire, RG21 7FP  
 Telephone (01256) 310200  
 Fax (01256) 310201  
 www.aecom.com



Drawing Number <b>FIGURE I17</b>	Rev <b>01</b>
-------------------------------------	------------------

File Name: \\eu.aecomnet.com\EMIA\UK\CRD1\Jobs\PR-458020\_Grenfell\_Tower\_Stage\_2\GIS\950\_Stage2\_GIS\950\_CAD\_CAD\_GIS\950\_Stage2\_Sampling\_Locations - All Sites\_Contaminates\_Abstos.mxd



THIS DRAWING IS TO BE USED ONLY FOR THE PURPOSE OF ISSUE THAT IT WAS ISSUED FOR AND IS SUBJECT TO AMENDMENT

**LEGEND**

- Site Outline
- RBKC identified potentially contaminated land
- RBKC identified areas of Geoenvironmental interest
- RBKC registered trade directory entries
- GeoEnviron Sites Historic Maps
- No Asbestos Found
- Asbestos Found

GTCS2-S381  
Depth: 50-60cm  
Testing Phase 1: Chrysotile fibre bundles  
Testing Phase 2: 0.115%wt/wt  
Testing Phase 3: <0.001%wt/wt

GTCS 103  
Depth: 0-5cm  
Testing Phase 1: Chrysotile fibre bundles  
Testing Phase 2: -  
Testing Phase 3: -

GTCS2-S386  
Depth: 0-2cm  
Testing Phase 1: Chrysotile fibre bundles  
Testing Phase 2: <0.001%wt/wt  
Testing Phase 3: <0.001%wt/wt

**Stage 1 - Soil**

**Name - Ground Cover (Cover Type)**

GTCS101 - Bare soil - undisturbed  
GTCS102 - Bare soil - undisturbed  
GTCS103 - Bare soil - undisturbed  
GTCS104 - Turf

**Stage 2 - Soil**

**Name - Ground Cover (Cover Type)**

GTCS2-S381 - Turf  
GTCS2-S382 - Bare soil - undisturbed  
GTCS2-S383 - Turf  
GTCS2-S384 - Bare soil - undisturbed  
GTCS2-S385 - Bare soil - undisturbed  
GTCS2-S386 - Bare soil - undisturbed  
GTCS2-S387 - Bare soil - undisturbed  
GTCS2-S388 - Turf  
GTCS2-S389 - Turf  
GTCS2-S390 - Turf

Copyright  
Contains Ordnance Survey Data © Crown Copyright and database right 2020

Client  
**ROYAL BOROUGH OF KENSINGTON & CHELSEA**

Project Title  
**GRENFELL STAGE 2 ASSESSMENT**

Drawing Title  
**39 TOWER CORDON ASBESTOS IN SOIL IDENTIFICATION**

Drawn GM	Checked KB	Approved DD	Date 28/05/2021
AECOM Internal Project No. 60632092		Scale @ A3 1:500	

THIS DOCUMENT HAS BEEN PREPARED PURSUANT TO AND SUBJECT TO THE TERMS OF AECOM'S APPOINTMENT BY ITS CLIENT. AECOM ACCEPTS NO LIABILITY FOR ANY USE OF THIS DOCUMENT OTHER THAN BY ITS ORIGINAL CLIENT OR FOLLOWING AECOM'S EXPRESS AGREEMENT TO SUCH USE AND ONLY FOR THE PURPOSES FOR WHICH IT WAS PREPARED AND PROVIDED.

AECOM  
Midpoint  
Alençon Link, Basingstoke  
Hampshire, RG21 7FP  
Telephone (01256) 310200  
Fax (01256) 310201  
www.aecom.com



Drawing Number  
**FIGURE I18**

Rev  
**01**

THIS DRAWING IS TO BE USED ONLY FOR THE PURPOSE OF ISSUE THAT IT WAS ISSUED FOR AND IS SUBJECT TO AMENDMENT

**LEGEND**

- Site Outline
- RBKC identified potentially contaminated land
- RBKC identified areas of Geoenvironmental interest
- GeoEnviron Sites Historic Maps
- No Asbestos Found
- Asbestos Found

**Stage 1 - Soil**

**Name - Ground Cover (Cover Type)**

GTCS1-43 - Turf
GTCS1-44 - Turf
GTCS1-45 - Turf
GTCS1-46 - Turf
GTCS1-47 - Bare soil - undisturbed
GTCS1-48 - Bare soil - undisturbed
GTCS1-49 - Bare soil - undisturbed
GTCS1-50 - Turf
GTCS1-51 - Turf
GTCS1-52 - Turf
GTCS1-53 - Turf
GTCS1-54 - Turf
GTCS1-55 - Turf
GTCS1-56 - Turf
GTCS1-57 - Turf
GTCS1-58 - Turf
GTCS1-59 - Turf

Copyright  
Contains Ordnance Survey Data © Crown Copyright and database right 2020

Client  
**ROYAL BOROUGH OF KENSINGTON & CHELSEA**

Project Title  
**GRENFELL STAGE 2 ASSESSMENT**

Drawing Title  
**40 WAYNFLETE SQUARE ASBESTOS IN SOIL IDENTIFICATION**

Drawn GM	Checked KB	Approved DD	Date 10/06/2021
AECOM Internal Project No. 60632092		Scale @ A3 1:400	


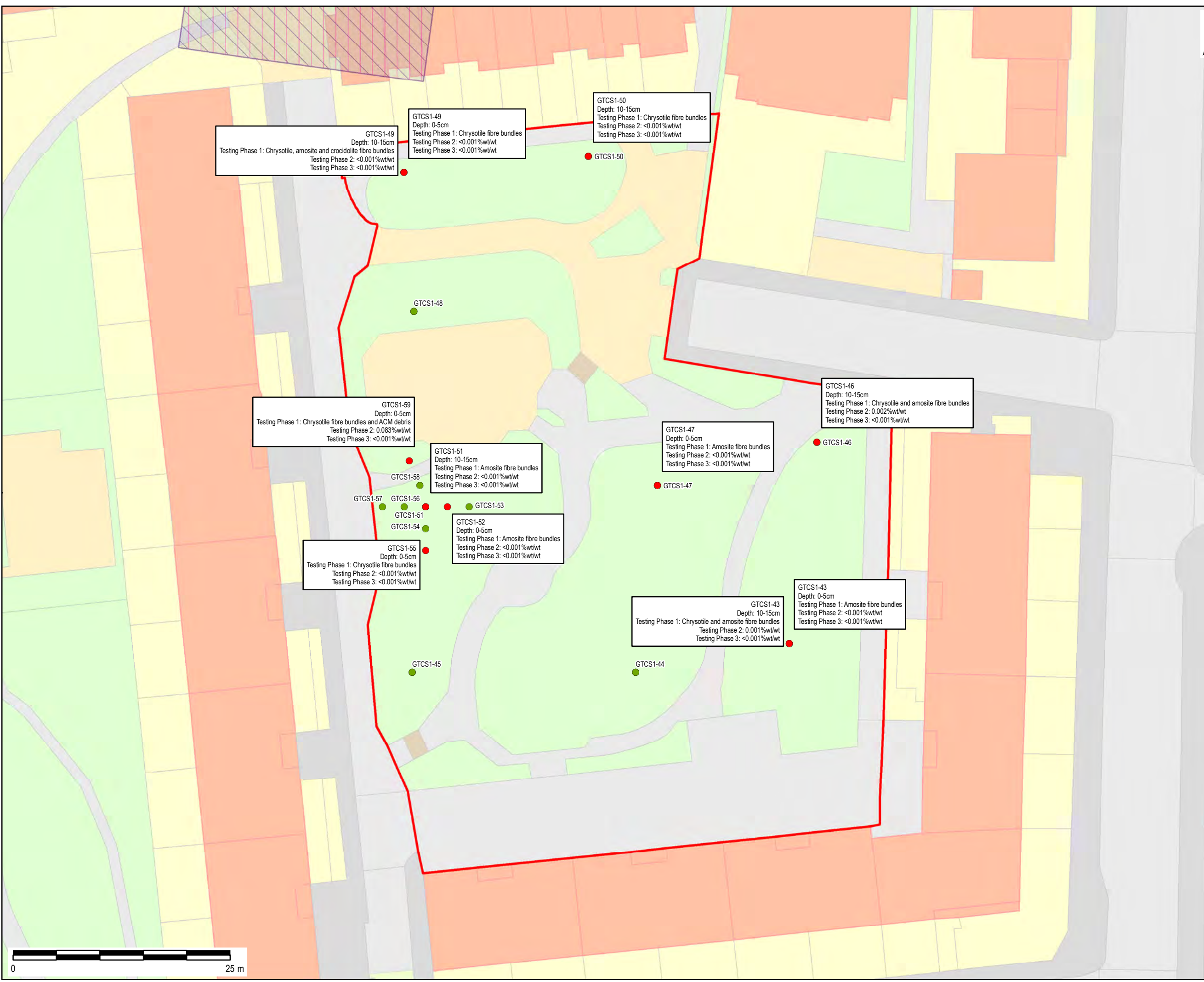
THIS DOCUMENT HAS BEEN PREPARED PURSUANT TO AND SUBJECT TO THE TERMS OF AECOM'S APPOINTMENT BY ITS CLIENT. AECOM ACCEPTS NO LIABILITY FOR ANY USE OF THIS DOCUMENT OTHER THAN BY ITS ORIGINAL CLIENT OR FOLLOWING AECOM'S EXPRESS AGREEMENT TO SUCH USE, AND ONLY FOR THE PURPOSES FOR WHICH IT WAS PREPARED AND PROVIDED.

AECOM  
Midpoint  
Alençon Link, Basingstoke  
Hampshire, RG21 7PP  
Telephone (01256) 310200  
Fax (01256) 310201  
www.aecom.com

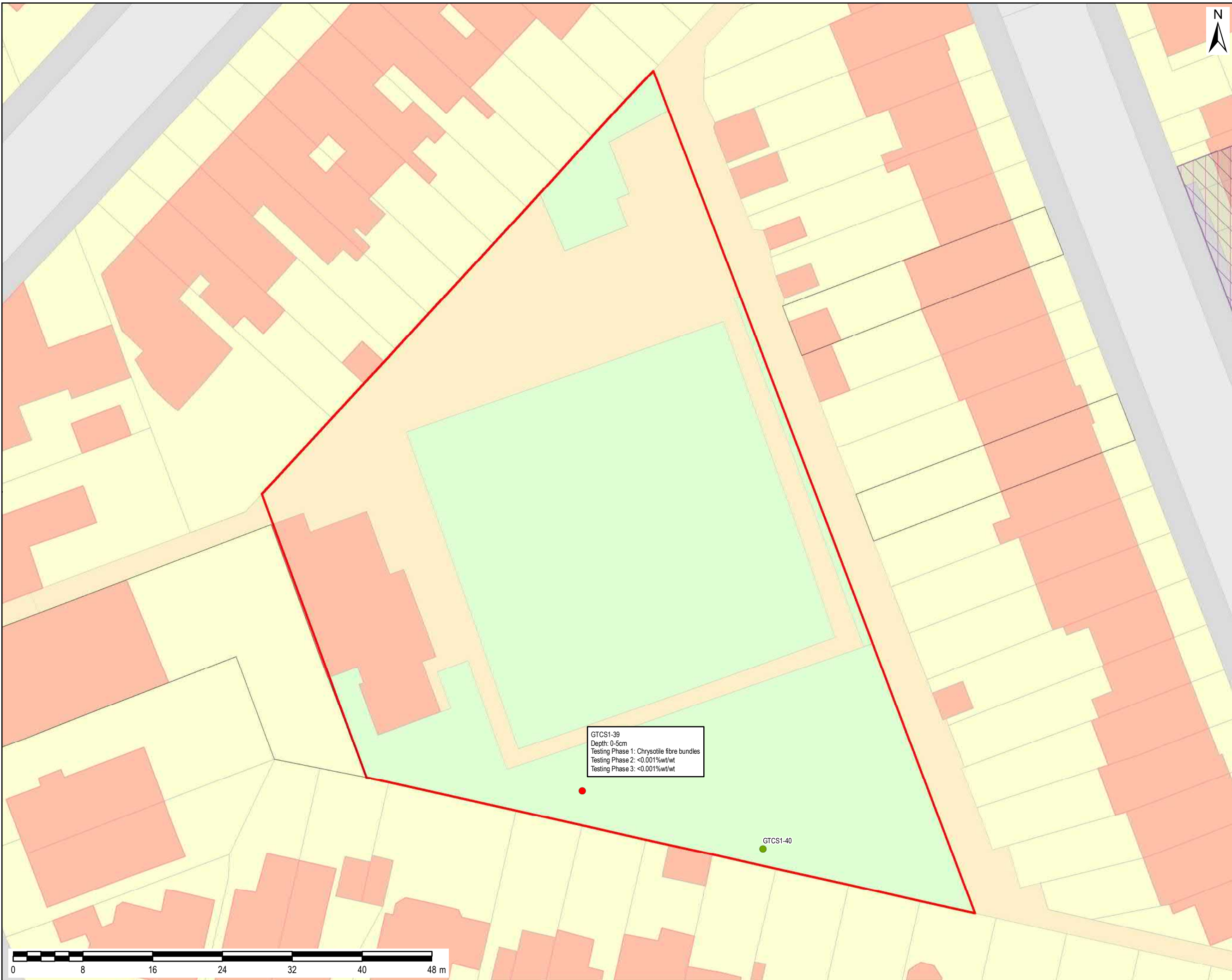
Drawing Number  
**FIGURE I19**

Rev  
**01**

File Name: C:\Users\aldrey\c\Desktop\Figure 11-120 - Stage 2 Sampling Locations - All Sites\_Contaminates\_Asbestos.mxd



File Name: \\eu.aecomnet.com\EMIA\UK\CRD1\Jobs\PR-458020\_Grenfell\_Tower\_Stage\_2\_GIS02\_Maps\Figure 11-120 - Stage 2 Sampling Locations - All Sites\_Contaminates\_Abstos.mxd



THIS DRAWING IS TO BE USED ONLY FOR THE PURPOSE OF ISSUE THAT IT WAS ISSUED FOR AND IS SUBJECT TO AMENDMENT

- LEGEND**
- Site Outline
  - RBKC identified potentially contaminated land
  - RBKC identified areas of Geoenvironmental interest
  - RBKC registered trade directory entries
  - GeoEnviron Sites Historic Maps
  - No Asbestos Found
  - Asbestos Found

**Stage 1 - Soil**

GTCS1-39 - Bare soil - undisturbed  
GTCS1-40 - Turf

Copyright  
Contains Ordnance Survey Data © Crown Copyright and database right 2020

Client  
**ROYAL BOROUGH OF KENSINGTON & CHELSEA**

Project Title  
**GRENFELL STAGE 2 ASSESSMENT**

Drawing Title  
44  
**WEST LONDON BOWLING CLUB ASBESTOS IN SOIL IDENTIFICATION**

Drawn GM	Checked KB	Approved DD	Date 28/05/2021
AECOM Internal Project No. 60632092		Scale @ A3 1:400	

THIS DOCUMENT HAS BEEN PREPARED PURSUANT TO AND SUBJECT TO THE TERMS OF AECOM'S APPOINTMENT BY ITS CLIENT. AECOM ACCEPTS NO LIABILITY FOR ANY USE OF THIS DOCUMENT OTHER THAN BY ITS ORIGINAL CLIENT OR FOLLOWING AECOM'S EXPRESS AGREEMENT TO SUCH USE, AND ONLY FOR THE PURPOSES FOR WHICH IT WAS PREPARED AND PROVIDED.

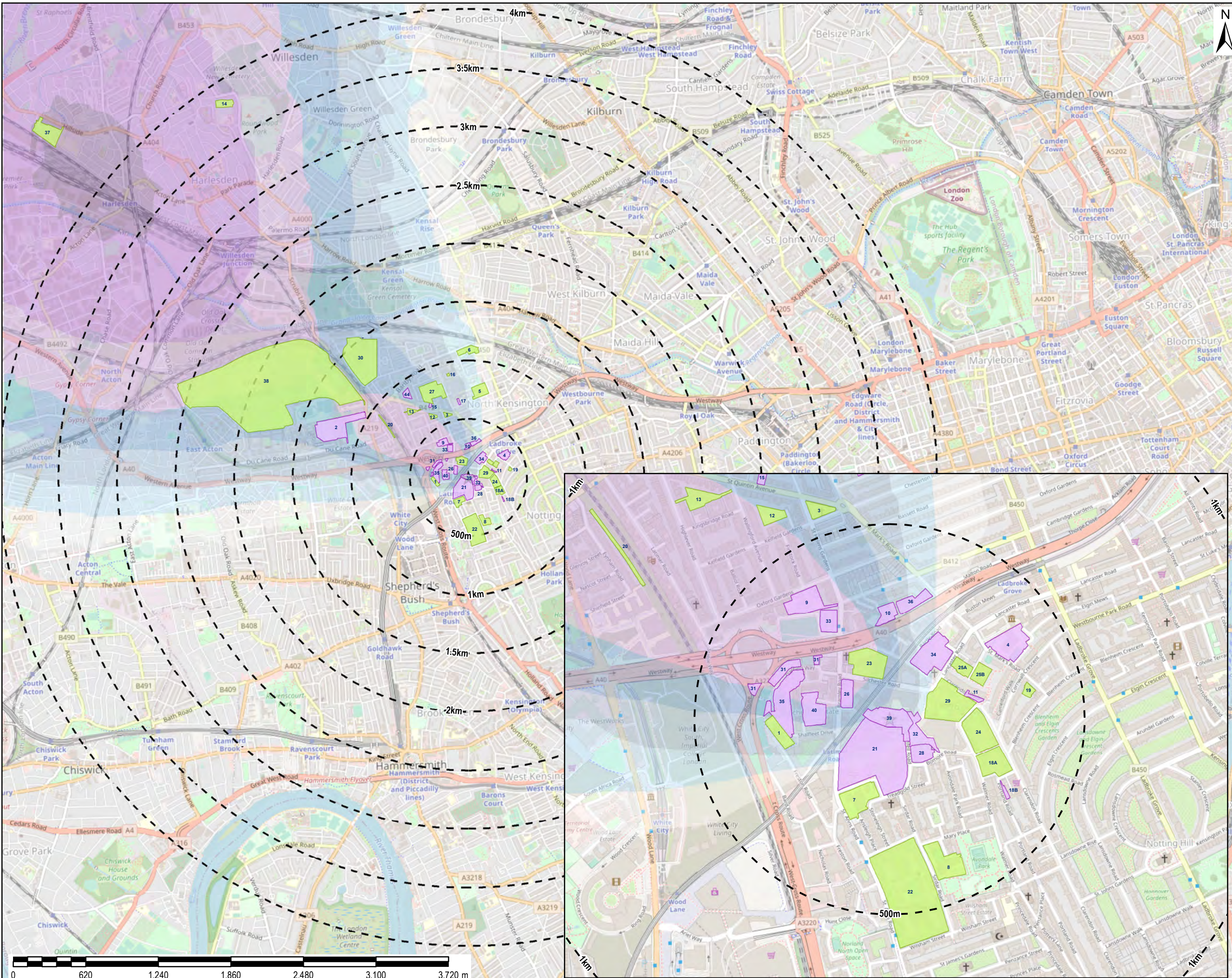
AECOM  
Midpoint  
Alençon Link, Basingstoke  
Hampshire, RG21 7FP  
Telephone (01256) 310200  
Fax (01256) 310201  
www.aecom.com



Drawing Number  
**FIGURE I20**

Rev  
**01**

File Name: \\eu.aecomnet.com\EMIA\UK\CRD\1\Bos\PR-458020\_Grenfell\_Tower\_Stage\_2\GIS\02\_Stage2\_GIS\02\_Maps\Figure I21 - Asbestos Presence.mxd



THIS DRAWING IS TO BE USED ONLY FOR THE PURPOSE OF ISSUE THAT IT WAS ISSUED FOR AND IS SUBJECT TO AMENDMENT

**LEGEND**

- ★ Grenfell Tower
- - - 500m Buffer Intervals

**Asbestos Detection**

- No Asbestos Detected
- Asbestos Detected

**Indicative Plume Extent**

**Deposition (g/m<sup>2</sup>)**

- 1.0e+00 - 3.2e+00
- 3.2e-01 - 1.0e+00
- 1.0e-01 - 3.2e-01
- 3.2e-02 - 1.0e-01
- 1.0e-02 - 3.2e-02
- 3.2e-03 - 1.0e-02
- 1.0e-03 - 3.2e-03

Copyright  
Contains Ordnance Survey Data © Crown Copyright and database right 2020

Client  
**ROYAL BOROUGH OF KENSINGTON & CHELSEA**

Project Title  
**GRENFELL PHASE 2 ASSESSMENT**

Drawing Title  
**STAGE 1 AND STAGE 2 ASBESTOS DETECTION**

Drawn GM	Checked GC	Approved DD	Date 07/05/2021
AECOM Internal Project No. 60632092		Scale @ A3 1:9,000	

THIS DOCUMENT HAS BEEN PREPARED PURSUANT TO AND SUBJECT TO THE TERMS OF AECOM'S APPOINTMENT BY ITS CLIENT. AECOM ACCEPTS NO LIABILITY FOR ANY USE OF THIS DOCUMENT OTHER THAN BY ITS ORIGINAL CLIENT OR FOLLOWING AECOM'S EXPRESS AGREEMENT TO SUCH USE, AND ONLY FOR THE PURPOSES FOR WHICH IT WAS PREPARED AND PROVIDED.

AECOM  
Midwest  
Alençon Link, Basingstoke  
Hampshire, RG21 7PP  
Telephone (01256) 310200  
Fax (01256) 310201  
www.aecom.com

