

## Appendix H – Benzo(a)pyrene Concentration in Soil Figures

- H1 - Latimer Alternative Provision Academy
- H2 - Burlington Danes School
- H3 - Bassett House School (St Helen's Church)
- H4 - Thomas Jones Primary School
- H5 - All Saints Catholic College
- H6 - Barlby Primary School
- H7 - St. Francis Primary School
- H8 - St. Anne's and Avondale Primary School and Nursery
- H9 - Oxford Gardens Primary School
- H10 - Golborne and Maxilla Children's Centre Forest School
- H11 - Grenfell Creche Under 3s' Centre / Grenfell Nursery
- H12 - New Studio pre-school
- H13 - St Quintin Children and Family centre
- H14 - Longstone Avenue allotments
- H15 - St Quintin Community Kitchen Garden
- H16 - St Charles Centre for Health and Wellbeing
- H17 - Equal People
- H18a - Nottingwood House
- H18b - Portland Road Community Kitchen Garden
- H19 - The Grove
- H20 - Eynham Road railway land
- H21 - Hurstway, Grenfell, Testerton and Barandon Walks (Lancaster Walkways)
- H22 - Henry Dickens Court
- H23 - Silchester East
- H24 - Allom House and Barlow House
- H25a - Morland House
- H25b - Talbot Grove House
- H26 - Bramley House
- H27 - Kensington Memorial Park
- H28 - Treadgold House
- H29 - Verity Close
- H30 - Little Wormwood Scrubs Including Adventure Playground
- H31 - Darfield Way
- H32 - Lancaster Green
- H33 - Robinson House
- H34 - Wesley Square
- H35 - Silchester West (North and North-West area)
- H36 - Maxilla Walk - Maxilla Hall / Maxilla Green
- H37 - Stonebridge Recreation Ground
- H38 - Wormwood Scrubs
- H39 - Tower Cordon
- H40 - Waynflete Square
- H41 - Communal Open Space at Camelford Walk
- H42 - Avondale Park
- H43 - Communal Space at Avondale Park
- H44 - West London Bowling Club
- H45 - St Quintins Roundabout
- H46 - Stage 1 & 2 Average Benzo(a)pyrene Concentrations Indicative Plume Extent

File Name: \\eu.aecomnet.com\EMIA\UK\CRD1\Jobs\PR\_458020\_Grenfell\_Tower\_Stage\_2\_GIS\02\_Stage2\_GIS\02\_Maps\Figure H1-H45 - Stage 2 Sampling Locations - All Sites\_Contaminates\_Benzo-a-pyrene.mxd



THIS DRAWING IS TO BE USED ONLY FOR THE PURPOSE OF ISSUE THAT IT WAS ISSUED FOR AND IS SUBJECT TO AMENDMENT

**LEGEND**

- Site Outline
- RBKC identified potentially contaminated land
- RBKC identified areas of Geoenvironmental interest
- RBKC registered trade directory entries
- GeoEnviron Sites Historic Maps

Benzo(a) pyrene - mg/kg

- <5
- 5-10
- 10-21
- >21

Stage 2 - Soil

Name - Ground Cover (Cover Type)

- GTCS2-S001 - Bare soil - disturbed (Raised soil bed)
- GTCS2-S002 - Bare soil - disturbed (Raised soil bed)
- GTCS2-S003 - Turf
- GTCS2-S004 - Turf
- GTCS2-S005 - Bare soil - disturbed (Raised soil bed)
- GTCS2-S006 - Bare soil - undisturbed
- GTCS2-S007 - Bare soil - undisturbed (Raised soil bed)
- GTCS2-S008 - Turf
- GTCS2-S009 - Bare soil - disturbed (Raised soil bed)
- GTCS2-S010 - Turf

Copyright  
Contains Ordnance Survey Data © Crown Copyright and database right 2020

Client  
**ROYAL BOROUGH OF KENSINGTON & CHELSEA**

Project Title  
**GRENFELL STAGE 2 ASSESSMENT**

Drawing Title  
**1  
LATIMER ALTERNATIVE PROVISION ACADEMY  
BENZO(A)PYRENE SOIL CONCENTRATIONS**

Drawn GM	Checked KB	Approved DD	Date 28/05/2021
-------------	---------------	----------------	--------------------


AECOM Internal Project No. 60632092      Scale @ A3 1:400

THIS DOCUMENT HAS BEEN PREPARED PURSUANT TO AND SUBJECT TO THE TERMS OF AECOM'S APPOINTMENT BY ITS CLIENT. AECOM ACCEPTS NO LIABILITY FOR ANY USE OF THIS DOCUMENT OTHER THAN BY ITS ORIGINAL CLIENT OR FOLLOWING AECOM'S EXPRESS AGREEMENT TO SUCH USE, AND ONLY FOR THE PURPOSES FOR WHICH IT WAS PREPARED AND PROVIDED.

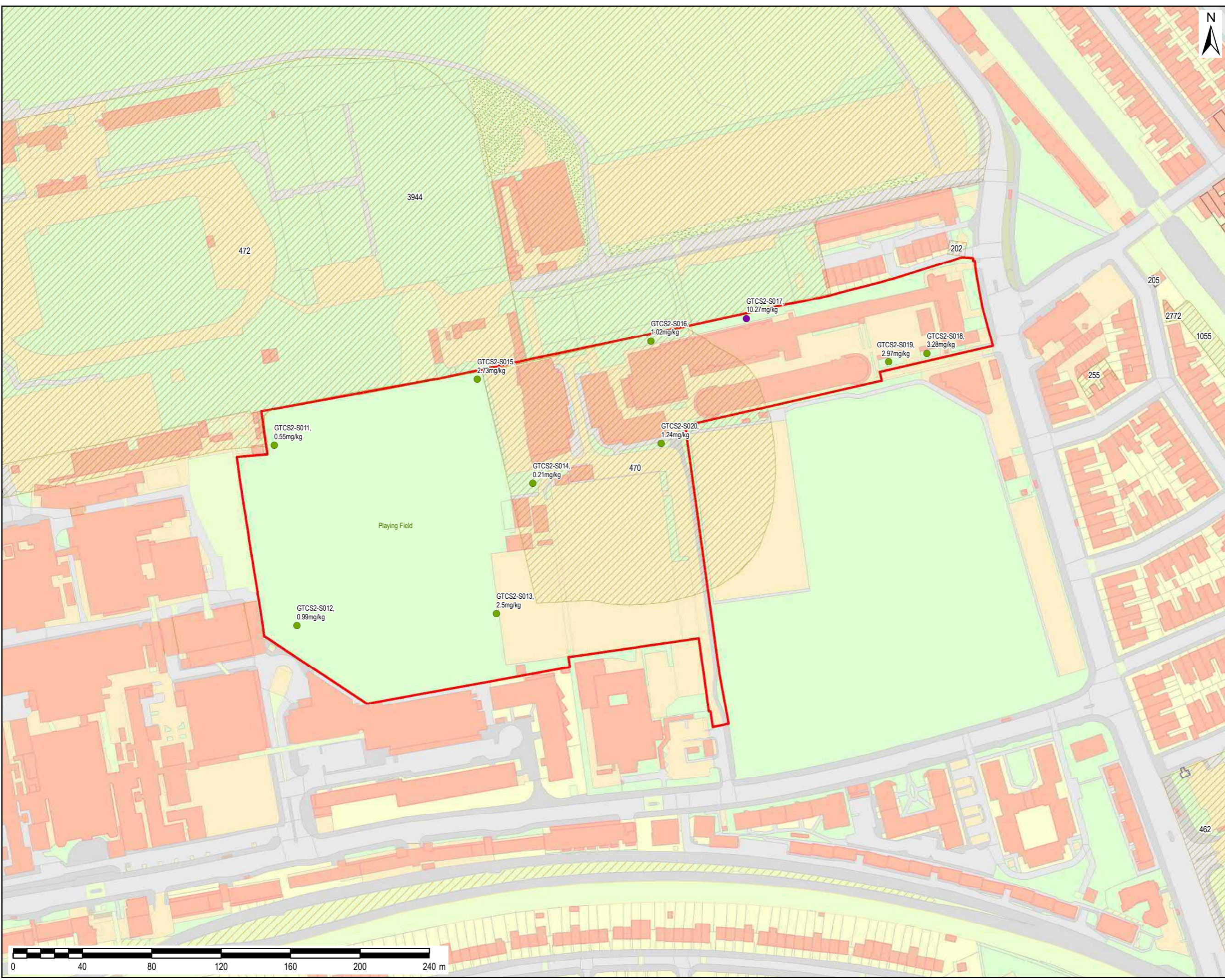
AECOM  
Midpoint  
Alençon Link, Basingstoke  
Hampshire, RG21 7PP  
Telephone (01256) 310200  
Fax (01256) 310201  
www.aecom.com

**AECOM**

Drawing Number <b>FIGURE H1</b>	Rev <b>01</b>
------------------------------------	------------------



File Name: \\eu.aecomnet.com\EMIA\UK\CRD1\Jobs\PR-458020\_Grenfell\_Tower\_Stage\_2\_GIS02\_Maps\Figure H1-H45 - Stage 2 Sampling Locations - All Sites\_Contaminates\_Benzo-a-pyrene.mxd



THIS DRAWING IS TO BE USED ONLY FOR THE PURPOSE OF ISSUE THAT IT WAS ISSUED FOR AND IS SUBJECT TO AMENDMENT

- LEGEND**
- Site Outline
  - RBKC identified potentially contaminated land
  - LBHF identified potential contaminated sites
  - RBKC registered trade directory entries
- Benzo(a) pyrene - mg/kg
- <5
  - 5-10
  - 10-21
  - >21

- Stage 2 - Soil
- Name - Ground Cover (Cover Type)
- GTCS2-S011 - Turf
  - GTCS2-S012 - Turf
  - GTCS2-S013 - Turf
  - GTCS2-S014 - Turf
  - GTCS2-S015 - Turf
  - GTCS2-S016 - Turf
  - GTCS2-S017 - Turf
  - GTCS2-S018 - Turf
  - GTCS2-S019 - Turf
  - GTCS2-S020 - Turf

Copyright  
Contains Ordnance Survey Data © Crown Copyright and database right 2020

Client  
**ROYAL BOROUGH OF KENSINGTON & CHELSEA**

Project Title  
**GRENFELL STAGE 2 ASSESSMENT**

Drawing Title  
**2  
BURLINGTON DANES SCHOOL  
BENZO(A)PYRENE SOIL  
CONCENTRATIONS**


Drawn GM	Checked KB	Approved DD	Date 28/05/2021
AECOM Internal Project No. 60632092		Scale @ A3 1:2,000	

THIS DOCUMENT HAS BEEN PREPARED PURSUANT TO AND SUBJECT TO THE TERMS OF AECOM'S APPOINTMENT BY ITS CLIENT. AECOM ACCEPTS NO LIABILITY FOR ANY USE OF THIS DOCUMENT OTHER THAN BY ITS ORIGINAL CLIENT OR FOLLOWING AECOM'S EXPRESS AGREEMENT TO SUCH USE, AND ONLY FOR THE PURPOSES FOR WHICH IT WAS PREPARED AND PROVIDED.

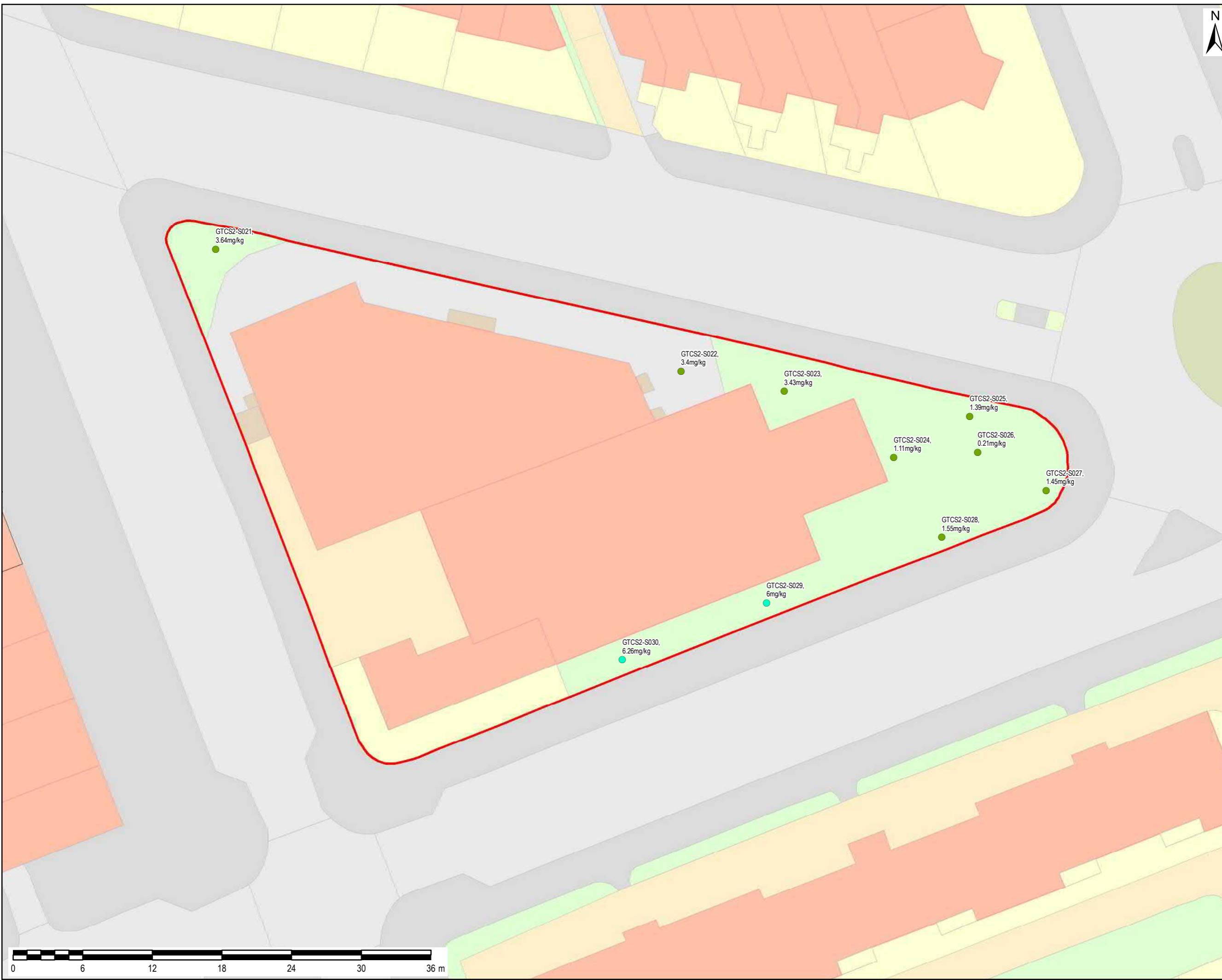
AECOM  
Midpoint  
Alençon Link, Basingstoke  
Hampshire, RG21 7PP  
Telephone (01256) 310200  
Fax (01256) 310201  
www.aecom.com



Drawing Number <b>FIGURE H2</b>	Rev <b>01</b>
------------------------------------	------------------



File Name: \\eu.aecomnet.com\E\H\UK\CRD1\Jobs\PR-458020\_Grenfell\_Tower\_Stage\_2\_GIS02\_Maps\Figure H1-H45 - Stage 2 Sampling Locations - All Sites\_Contaminates\_Benzo-a-pyrene.mxd



THIS DRAWING IS TO BE USED ONLY FOR THE PURPOSE OF ISSUE THAT IT WAS ISSUED FOR AND IS SUBJECT TO AMENDMENT

**LEGEND**

- Site Outline
- RBKC registered trade directory entries

Benzo(a) pyrene - mg/kg

- <5
- 5-10
- 10-21
- >21

Stage 2 - Soil

Name - Ground Cover (Cover Type)

- GTCS2-S021 - Bare soil - undisturbed
- GTCS2-S022 - Bare soil - undisturbed
- GTCS2-S023 - Bare soil - undisturbed
- GTCS2-S024 - Bare soil - undisturbed (Alongside raised vegetable beds, not within)
- GTCS2-S025 - Bare soil - undisturbed
- GTCS2-S026 - Bare soil - undisturbed (Alongside raised vegetable beds, not within)
- GTCS2-S027 - Bare soil - undisturbed
- GTCS2-S028 - Bare soil - undisturbed
- GTCS2-S029 - Bare soil - undisturbed
- GTCS2-S030 - Bare soil - undisturbed

Copyright  
 Contains Ordnance Survey Data © Crown Copyright and database right 2020

Client  
**ROYAL BOROUGH OF KENSINGTON & CHELSEA**

Project Title  
**GRENFELL STAGE 2 ASSESSMENT**

Drawing Title  
**3  
 BASSETT HOUSE SCHOOL (ST HELEN'S CHURCH)  
 BENZO(A)PYRENE SOIL CONCENTRATIONS**

Drawn GM	Checked KB	Approved DD	Date 28/05/2021
AECOM Internal Project No. 60632092		Scale @ A3 1:300	

THIS DOCUMENT HAS BEEN PREPARED PURSUANT TO AND SUBJECT TO THE TERMS OF AECOM'S APPOINTMENT BY ITS CLIENT. AECOM ACCEPTS NO LIABILITY FOR ANY USE OF THIS DOCUMENT OTHER THAN BY ITS ORIGINAL CLIENT OR FOLLOWING AECOM'S EXPRESS AGREEMENT TO SUCH USE, AND ONLY FOR THE PURPOSES FOR WHICH IT WAS PREPARED AND PROVIDED.

AECOM  
 Midpoint  
 Alençon Link, Basingstoke  
 Hampshire, RG21 7PP  
 Telephone (01256) 310200  
 Fax (01256) 310201  
 www.aecom.com



Drawing Number  
**FIGURE H3**

Rev  
**01**

File Name: \\eu.aecomnet.com\EMIA\UK\CRD1\Jobs\PR-458020\_Grenfell\_Tower\_Stage\_2\_GIS02\_Maps\Figure H1-H45 - Stage 2 Sampling Locations - All Sites\_Contaminates\_Benzo-a-pyrene.mxd

THIS DRAWING IS TO BE USED ONLY FOR THE PURPOSE OF ISSUE THAT IT WAS ISSUED FOR AND IS SUBJECT TO AMENDMENT



**LEGEND**

- Site Outline
- RBKC identified potentially contaminated land
- RBKC identified areas of Geoenvironmental interest
- RBKC registered trade directory entries
- GeoEnviron Sites Historic Maps

**Benzo(a) pyrene - mg/kg**

- <5
- 5-10
- 10-21
- >21

**Stage 2 - Soil**

Name - Ground Cover (Cover Type)

- GTCS2-S031 - Turf
- GTCS2-S032 - Turf
- GTCS2-S033 - Bare soil - undisturbed (adjacent to unused raised beds)
- GTCS2-S034 - Bare soil - undisturbed (adjacent to unused raised beds)
- GTCS2-S035 - Turf
- GTCS2-S036 - Turf
- GTCS2-S037 - Turf
- GTCS2-S038 - Turf
- GTCS2-S039 - Bare soil - undisturbed
- GTCS2-S040 - Bare soil - undisturbed

Copyright  
Contains Ordnance Survey Data © Crown Copyright and database right 2020

Client  
**ROYAL BOROUGH OF KENSINGTON & CHELSEA**

Project Title  
**GRENFELL STAGE 2 ASSESSMENT**

Drawing Title  
**4  
THOMAS JONES PRIMARY SCHOOL  
BENZO(A)PYRENE SOIL CONCENTRATIONS**

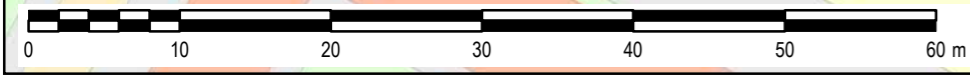
Drawn GM	Checked KB	Approved DD	Date 28/05/2021
AECOM Internal Project No. 60632092		Scale @ A3 1:500	

THIS DOCUMENT HAS BEEN PREPARED PURSUANT TO AND SUBJECT TO THE TERMS OF AECOM'S APPOINTMENT BY ITS CLIENT. AECOM ACCEPTS NO LIABILITY FOR ANY USE OF THIS DOCUMENT OTHER THAN BY ITS ORIGINAL CLIENT OR FOLLOWING AECOM'S EXPRESS AGREEMENT TO SUCH USE, AND ONLY FOR THE PURPOSES FOR WHICH IT WAS PREPARED AND PROVIDED.

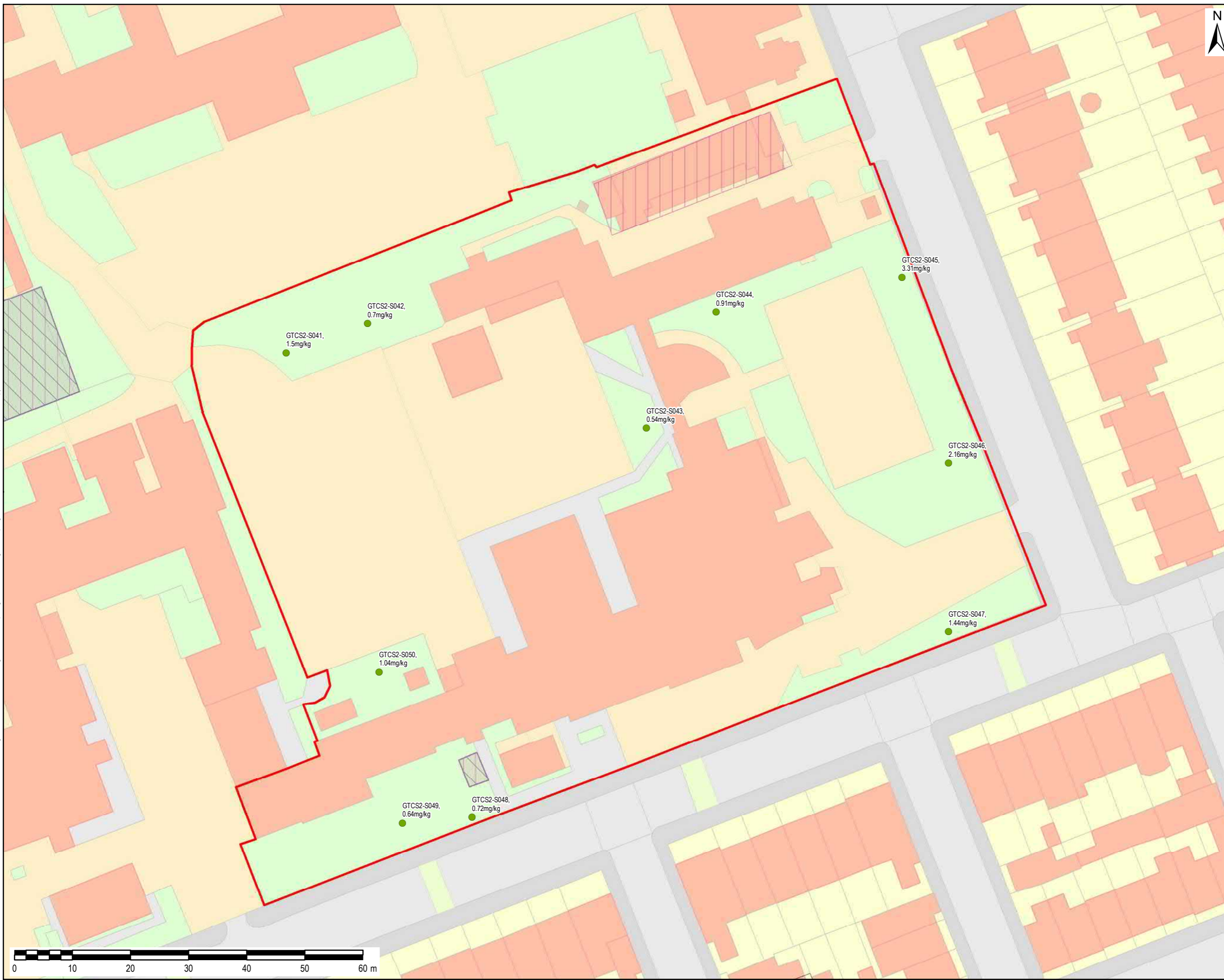
AECOM  
Midpoint  
Alençon Link, Basingstoke  
Hampshire, RG21 7PP  
Telephone (01256) 310200  
Fax (01256) 310201  
www.aecom.com



Drawing Number <b>FIGURE H4</b>	Rev <b>01</b>
------------------------------------	------------------



File Name: \\eu.aecomnet.com\EM\UK\CRD1\Jobs\PR-458020\_Grenfell\_Tower\_Stage\_2\_GIS02\_Maps\Figure H1-H5 - Stage 2 Sampling Locations - All Sites\_Contaminates\_Benzo-a-pyrene.mxd



THIS DRAWING IS TO BE USED ONLY FOR THE PURPOSE OF ISSUE THAT IT WAS ISSUED FOR AND IS SUBJECT TO AMENDMENT

**LEGEND**

- Site Outline
- RBKC identified potentially contaminated land
- RBKC identified areas of Geoenvironmental interest
- RBKC registered trade directory entries
- GeoEnviron Sites Historic Maps

**Benzo(a) pyrene - mg/kg**

- <5
- 5-10
- 10-21
- >21

**Stage 2 - Soil**

- Name - Ground Cover (Cover Type)*
- GTCS2-S041 - Turf
  - GTCS2-S042 - Turf
  - GTCS2-S043 - Bare soil - undisturbed
  - GTCS2-S044 - Turf
  - GTCS2-S045 - Turf
  - GTCS2-S046 - Turf
  - GTCS2-S047 - Turf
  - GTCS2-S048 - Turf
  - GTCS2-S049 - Turf
  - GTCS2-S050 - Turf

Copyright  
Contains Ordnance Survey Data © Crown Copyright and database right 2020

Client  
**ROYAL BOROUGH OF KENSINGTON & CHELSEA**

Project Title  
**GRENFELL STAGE 2 ASSESSMENT**

Drawing Title  
**5 ALL SAINTS CATHOLIC COLLEGE BENZO(A)PYRENE SOIL CONCENTRATIONS**

Drawn GM	Checked KB	Approved DD	Date 28/05/2021
AECOM Internal Project No. 60632092		Scale @ A3 1:600	

THIS DOCUMENT HAS BEEN PREPARED PURSUANT TO AND SUBJECT TO THE TERMS OF AECOM'S APPOINTMENT BY ITS CLIENT. AECOM ACCEPTS NO LIABILITY FOR ANY USE OF THIS DOCUMENT OTHER THAN BY ITS ORIGINAL CLIENT OR FOLLOWING AECOM'S EXPRESS AGREEMENT TO SUCH USE, AND ONLY FOR THE PURPOSES FOR WHICH IT WAS PREPARED AND PROVIDED.

AECOM  
Midpoint  
Alençon Link, Basingstoke  
Hampshire, RG21 7PP  
Telephone (01256) 310200  
Fax (01256) 310201  
www.aecom.com

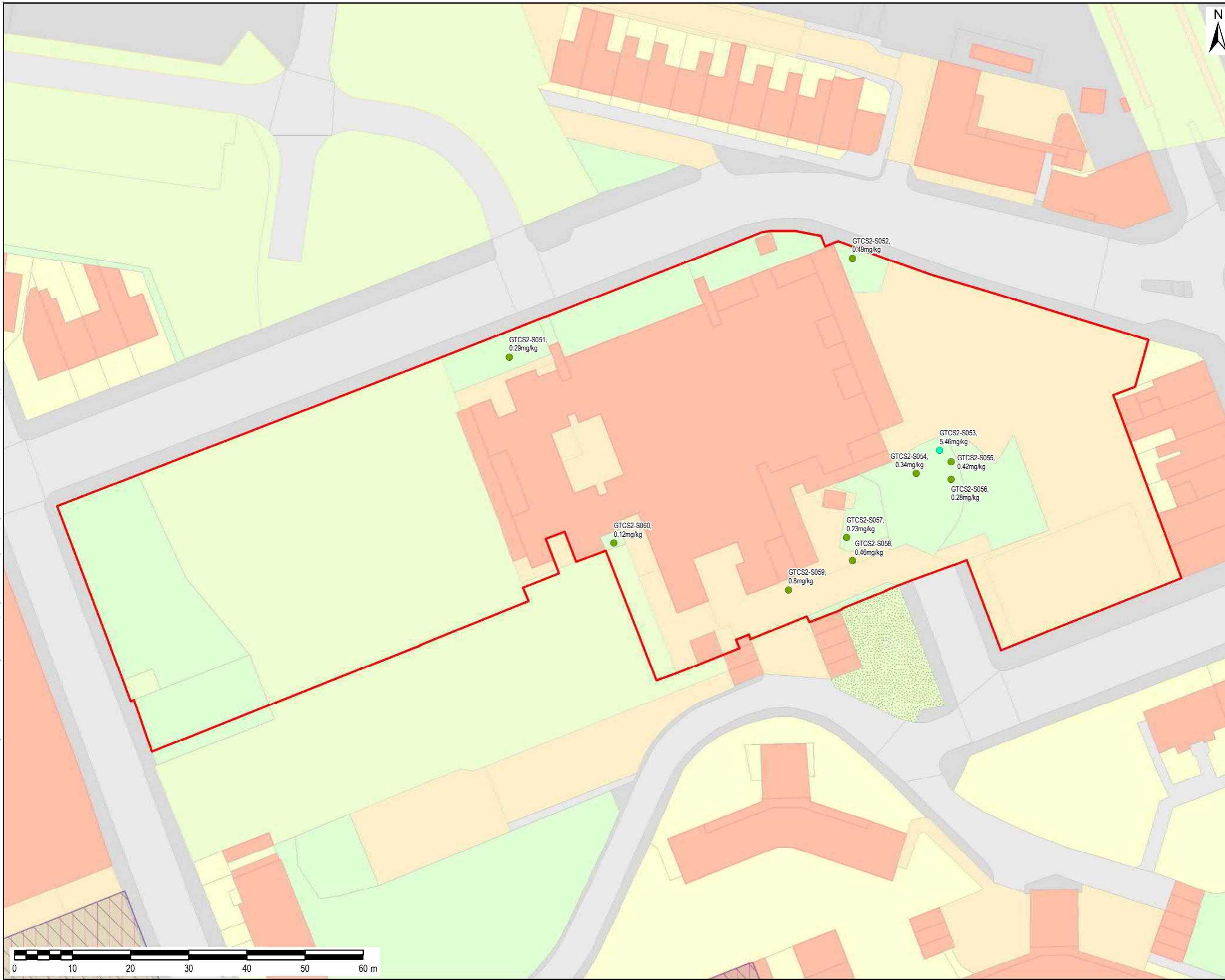


Drawing Number  
**FIGURE H5**

Rev  
**01**



File Name: \\eu.aecomnet.com\EMIA\UK\CRD1\Jobs\PR-458020\_Grenfell\_Tower\_Stage\_2\_GIS02\_Maps\Figure H1-H45 - Stage 2 Sampling Locations - All Sites\_Contaminates\_Benzo-a-pyrene.mxd



THIS DRAWING IS TO BE USED ONLY FOR THE PURPOSE OF ISSUE THAT IT WAS ISSUED FOR AND IS SUBJECT TO AMENDMENT

**LEGEND**

- Site Outline
- RBKC identified potentially contaminated land
- RBKC identified areas of Geoenvironmental interest
- GeoEnviron Sites Historic Maps

Benzo(a) pyrene - mg/kg

- <5
- 5-10
- 10-21
- >21

Stage 2 - Soil

Name - Ground Cover (Cover Type)

- GTCS2-S051 - Bare soil - undisturbed
- GTCS2-S052 - Bare soil - undisturbed
- GTCS2-S053 - Bare soil - undisturbed
- GTCS2-S054 - Bare soil - undisturbed
- GTCS2-S055 - Bare soil - undisturbed
- GTCS2-S056 - Bare soil - undisturbed
- GTCS2-S057 - Bare soil - undisturbed
- GTCS2-S058 - Bare soil - undisturbed
- GTCS2-S059 - Bare soil - undisturbed
- GTCS2-S060 - Bare soil - undisturbed (Raised planter)

Copyright  
Contains Ordnance Survey Data © Crown Copyright and database right 2020

Client  
**ROYAL BOROUGH OF KENSINGTON & CHELSEA**

Project Title  
**GRENFELL STAGE 2 ASSESSMENT**

Drawing Title  
**6 BARLBY PRIMARY SCHOOL BENZO(A)PYRENE SOIL CONCENTRATIONS**

Drawn GM	Checked KB	Approved DD	Date 28/05/2021
-------------	---------------	----------------	--------------------


AECOM Internal Project No. 60632092      Scale @ A3 1:600

THIS DOCUMENT HAS BEEN PREPARED PURSUANT TO AND SUBJECT TO THE TERMS OF AECOM'S APPOINTMENT BY ITS CLIENT. AECOM ACCEPTS NO LIABILITY FOR ANY USE OF THIS DOCUMENT OTHER THAN BY ITS ORIGINAL CLIENT OR FOLLOWING AECOM'S EXPRESS AGREEMENT TO SUCH USE, AND ONLY FOR THE PURPOSES FOR WHICH IT WAS PREPARED AND PROVIDED.

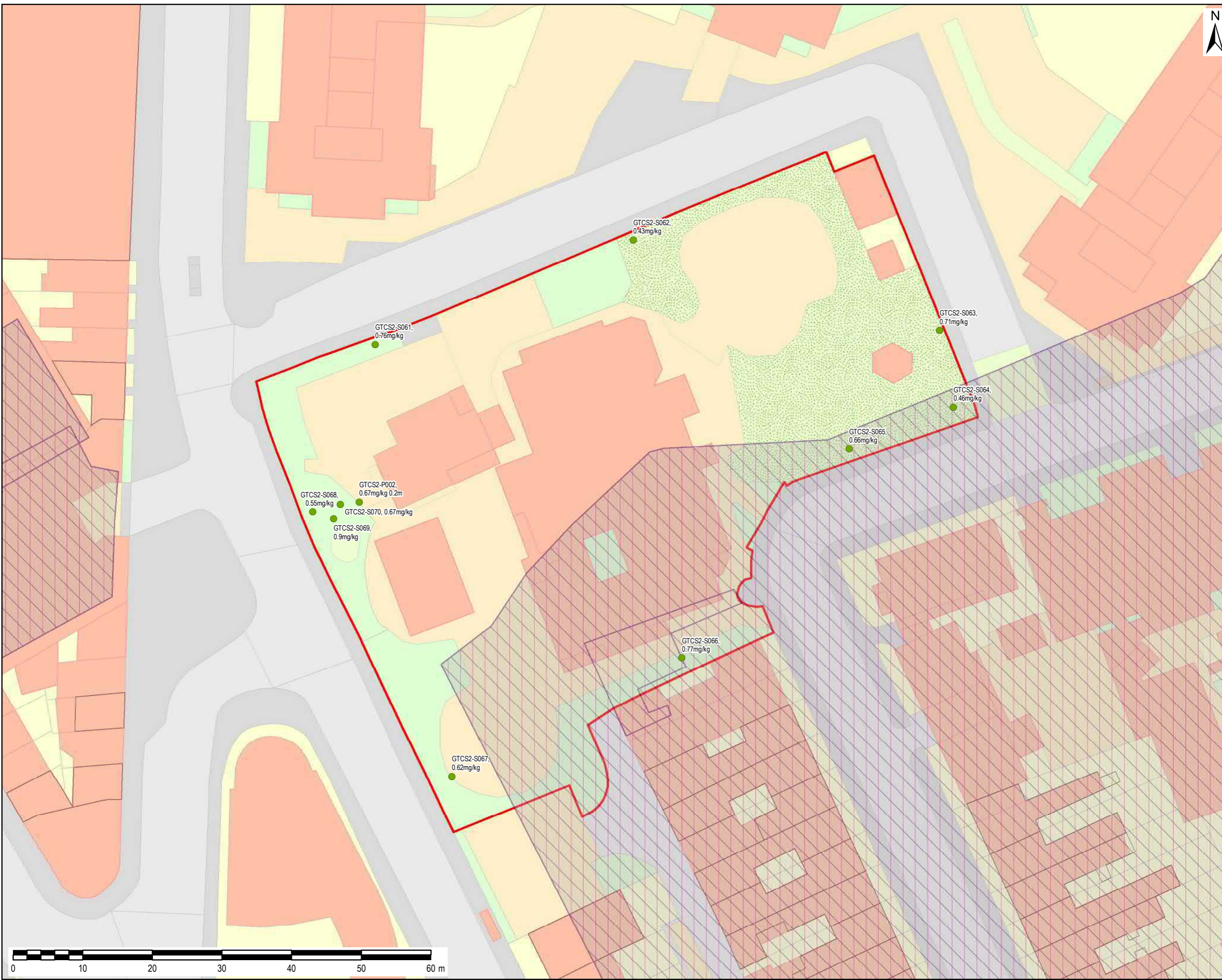
AECOM  
Midport  
Alençon Link, Basingstoke  
Hampshire, RG21 7FP  
Telephone (01256) 310200  
Fax (01256) 310201  
www.aecom.com

**AECOM**

Drawing Number <b>FIGURE H6</b>	Rev <b>01</b>
------------------------------------	------------------



File Name: \\eu.aecomnet.com\EMIA\UK\CRD1\Jobs\PR-458020\_Grenfell\_Tower\_Stage\_2\_GIS02\_Maps\Figure H1-H45 - Stage 2 Sampling Locations - All Sites\_Contaminates\_Benzo-a-pyrene.mxd



THIS DRAWING IS TO BE USED ONLY FOR THE PURPOSE OF ISSUE THAT IT WAS ISSUED FOR AND IS SUBJECT TO AMENDMENT

- LEGEND**
- Site Outline
  - RBKC identified potentially contaminated land
  - RBKC identified areas of Geoenvironmental interest
  - RBKC registered trade directory entries
  - GeoEnviron Sites Historic Maps
- Benzo(a) pyrene - mg/kg**
- <5
  - 5-10
  - 10-21
  - >21

Stage 2 - Crop and Root Zone Soil  
*Name - Crop Type (Ground Cover)*  
 GTCS2-P002 - Apple (Bare soil - undisturbed)

Stage 2 - Soil  
*Name - Ground Cover (Cover Type)*  
 GTCS2-S061 - Bare soil - undisturbed  
 GTCS2-S062 - Bare soil - undisturbed  
 GTCS2-S063 - Bare soil - undisturbed  
 GTCS2-S064 - Bare soil - undisturbed  
 GTCS2-S065 - Bare soil - undisturbed  
 GTCS2-S066 - Bare soil - undisturbed  
 GTCS2-S067 - Bare soil - undisturbed  
 GTCS2-S068 - Bare soil - undisturbed (In disused ground level growing beds)  
 GTCS2-S069 - Bare soil - undisturbed (In disused ground level growing beds)  
 GTCS2-S070 - Bare soil - undisturbed (In disused ground level growing beds)

Copyright  
 Contains Ordnance Survey Data © Crown Copyright and database right 2020

Client  
**ROYAL BOROUGH OF KENSINGTON & CHELSEA**

Project Title  
**GRENFELL STAGE 2 ASSESSMENT**

Drawing Title  
**7 ST. FRANCIS PRIMARY SCHOOL BENZO(A)PYRENE SOIL CONCENTRATIONS**

Drawn GM	Checked KB	Approved DD	Date 28/05/2021
AECOM Internal Project No. 60632092		Scale @ A3 1:500	

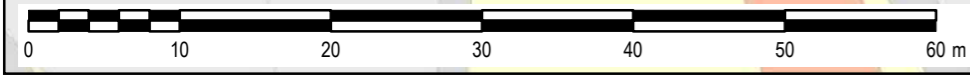
THIS DOCUMENT HAS BEEN PREPARED PURSUANT TO AND SUBJECT TO THE TERMS OF AECOM'S APPOINTMENT BY ITS CLIENT. AECOM ACCEPTS NO LIABILITY FOR ANY USE OF THIS DOCUMENT OTHER THAN BY ITS ORIGINAL CLIENT OR FOLLOWING AECOM'S EXPRESS AGREEMENT TO SUCH USE, AND ONLY FOR THE PURPOSES FOR WHICH IT WAS PREPARED AND PROVIDED.

AECOM  
 Midpoint  
 Alençon Link, Basingstoke  
 Hampshire, RG21 7PP  
 Telephone (01256) 310200  
 Fax (01256) 310201  
 www.aecom.com



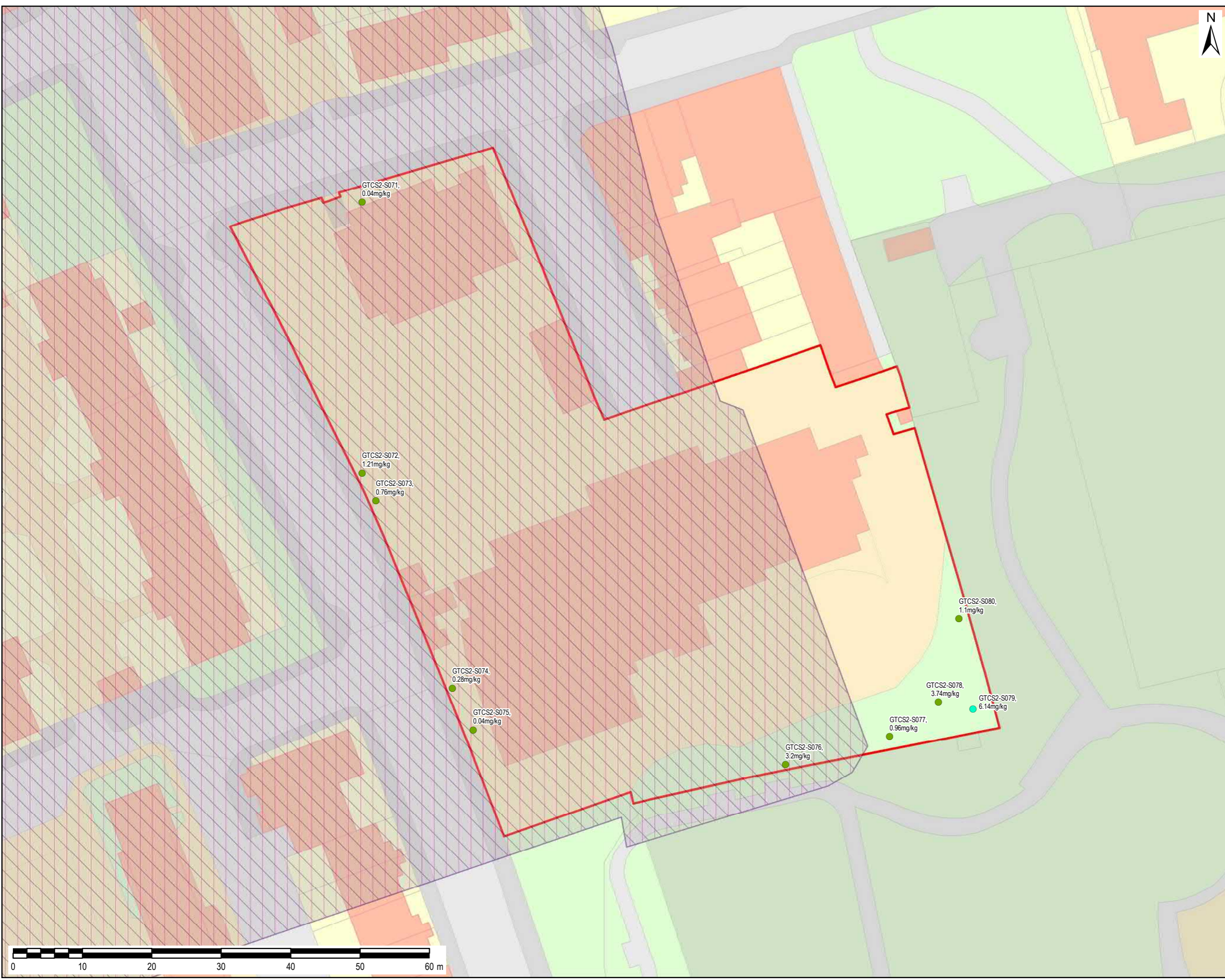
Drawing Number  
**FIGURE H7**

Rev  
**01**





File Name: \\eu.aecomnet.com\EMIA\UK\CRD1\Jobs\PR-458020\_Grenfell\_Tower\_Stage\_2\_GIS\02\_Maps\Figure H1-H45 - Stage 2 Sampling Locations - All Sites\_Contaminates\_Benzo-a-pyrene.mxd



THIS DRAWING IS TO BE USED ONLY FOR THE PURPOSE OF ISSUE THAT IT WAS ISSUED FOR AND IS SUBJECT TO AMENDMENT

- LEGEND**
- Site Outline
  - RBKC identified potentially contaminated land
  - RBKC identified areas of Geoenvironmental interest
  - GeoEnviron Sites Historic Maps

- Benzo(a) pyrene - mg/kg
- <5
  - 5-10
  - 10-21
  - >21

Stage 2 - Soil

*Name - Ground Cover (Cover Type)*

GTCS2-S071	- Bare soil - undisturbed (Raised planter)
GTCS2-S072	- Bare soil - undisturbed
GTCS2-S073	- Bare soil - undisturbed
GTCS2-S074	- Bare soil - undisturbed
GTCS2-S075	- Bare soil - undisturbed
GTCS2-S076	- Bare soil - undisturbed
GTCS2-S077	- Bare soil - undisturbed
GTCS2-S078	- Bare soil - undisturbed
GTCS2-S079	- Bare soil - undisturbed
GTCS2-S080	- Bare soil - undisturbed

Copyright  
Contains Ordnance Survey Data © Crown Copyright and database right 2020

Client  
**ROYAL BOROUGH OF KENSINGTON & CHELSEA**

Project Title  
**GRENFELL STAGE 2 ASSESSMENT**

Drawing Title  
**8  
ST. ANNE'S AND AVONDALE PRIMARY SCHOOL AND NURSERY  
BENZO(A)PYRENE SOIL CONCENTRATIONS**

Drawn GM	Checked KB	Approved DD	Date 28/05/2021
AECOM Internal Project No. 60632092		Scale @ A3 1:500	

THIS DOCUMENT HAS BEEN PREPARED PURSUANT TO AND SUBJECT TO THE TERMS OF AECOM'S APPOINTMENT BY ITS CLIENT. AECOM ACCEPTS NO LIABILITY FOR ANY USE OF THIS DOCUMENT OTHER THAN BY ITS ORIGINAL CLIENT OR FOLLOWING AECOM'S EXPRESS AGREEMENT TO SUCH USE, AND ONLY FOR THE PURPOSES FOR WHICH IT WAS PREPARED AND PROVIDED.

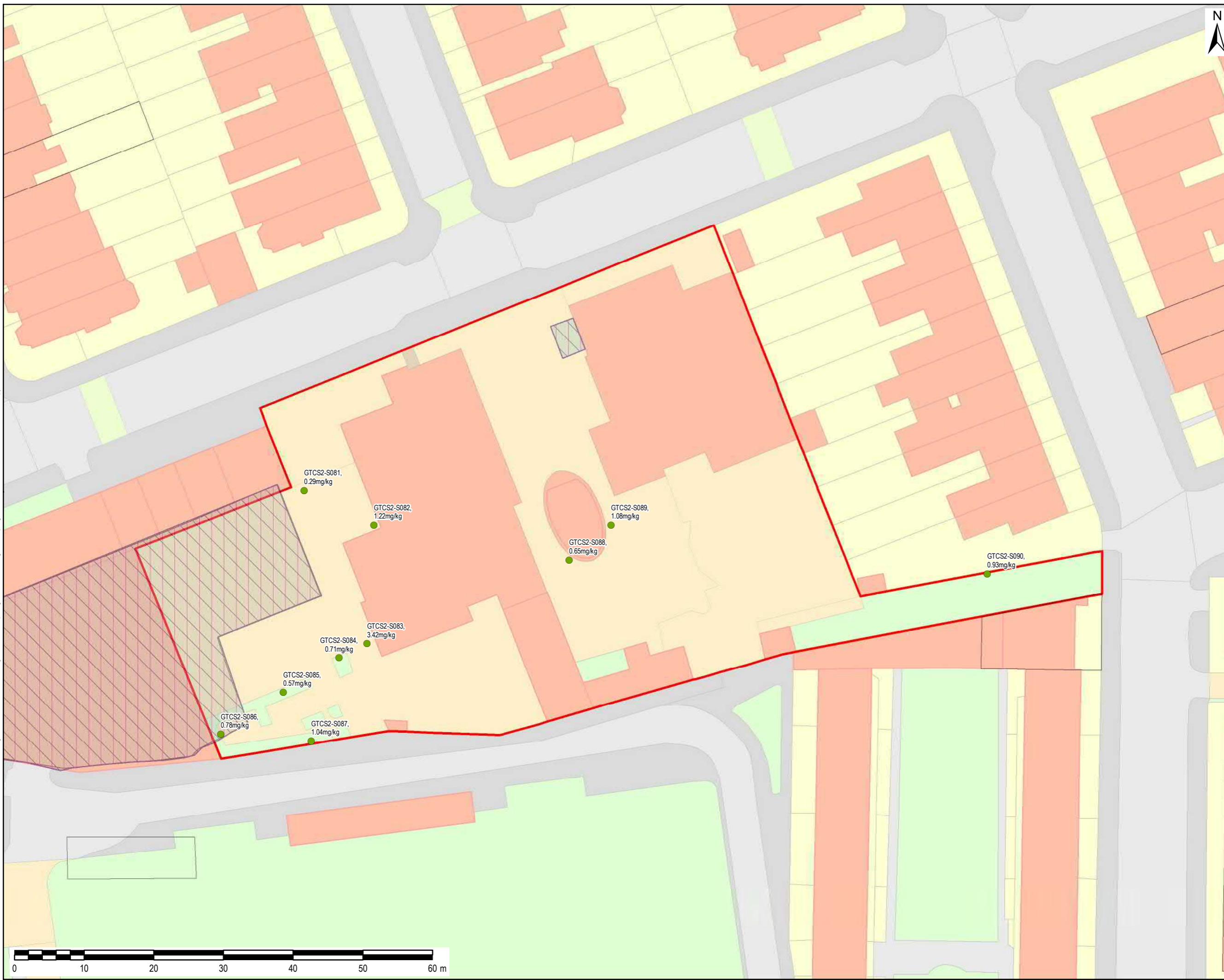
AECOM  
Midpoint  
Alençon Link, Basingstoke  
Hampshire, RG21 7PP  
Telephone (01256) 310200  
Fax (01256) 310201  
www.aecom.com



Drawing Number  
**FIGURE H8**

Rev  
**01**

File Name: \\eu.aecomnet.com\EMIA\UK\CRD1\Jobs\PR-458020\_Grenfell\_Tower\_Stage\_2\_GIS02\_Maps\Figure H1-H45 - Stage 2 Sampling Locations - All Sites\_Contaminates\_Benzo-a-pyrene.mxd



THIS DRAWING IS TO BE USED ONLY FOR THE PURPOSE OF ISSUE THAT IT WAS ISSUED FOR AND IS SUBJECT TO AMENDMENT

- LEGEND**
- Site Outline
  - RBKC identified potentially contaminated land
  - RBKC identified areas of Geoenvironmental interest
  - RBKC registered trade directory entries
  - GeoEnviron Sites Historic Maps
- Benzo(a) pyrene - mg/kg**
- <5
  - 5-10
  - 10-21
  - >21

- Stage 2 - Soil**
- Name - Ground Cover (Cover Type)*
- GTCS2-S081 - Bare soil - undisturbed
  - GTCS2-S082 - Bare soil - undisturbed
  - GTCS2-S083 - Bare soil - undisturbed
  - GTCS2-S084 - Bare soil - undisturbed
  - GTCS2-S085 - Bare soil - undisturbed
  - GTCS2-S086 - Bare soil - undisturbed
  - GTCS2-S087 - Bare soil - undisturbed
  - GTCS2-S088 - Bare soil - undisturbed
  - GTCS2-S089 - Bare soil - undisturbed
  - GTCS2-S090 - Bare soil - disturbed (Raised planter)

Copyright  
Contains Ordnance Survey Data © Crown Copyright and database right 2020

Client  
**ROYAL BOROUGH OF KENSINGTON & CHELSEA**

Project Title  
**GRENFELL STAGE 2 ASSESSMENT**

Drawing Title  
9  
**OXFORD GARDENS PRIMARY SCHOOL BENZO(A)PYRENE SOIL CONCENTRATIONS**

Drawn GM	Checked KB	Approved DD	Date 28/05/2021
AECOM Internal Project No. 60632092		Scale @ A3 1:500	

THIS DOCUMENT HAS BEEN PREPARED PURSUANT TO AND SUBJECT TO THE TERMS OF AECOM'S APPOINTMENT BY ITS CLIENT. AECOM ACCEPTS NO LIABILITY FOR ANY USE OF THIS DOCUMENT OTHER THAN BY ITS ORIGINAL CLIENT OR FOLLOWING AECOM'S EXPRESS AGREEMENT TO SUCH USE, AND ONLY FOR THE PURPOSES FOR WHICH IT WAS PREPARED AND PROVIDED.

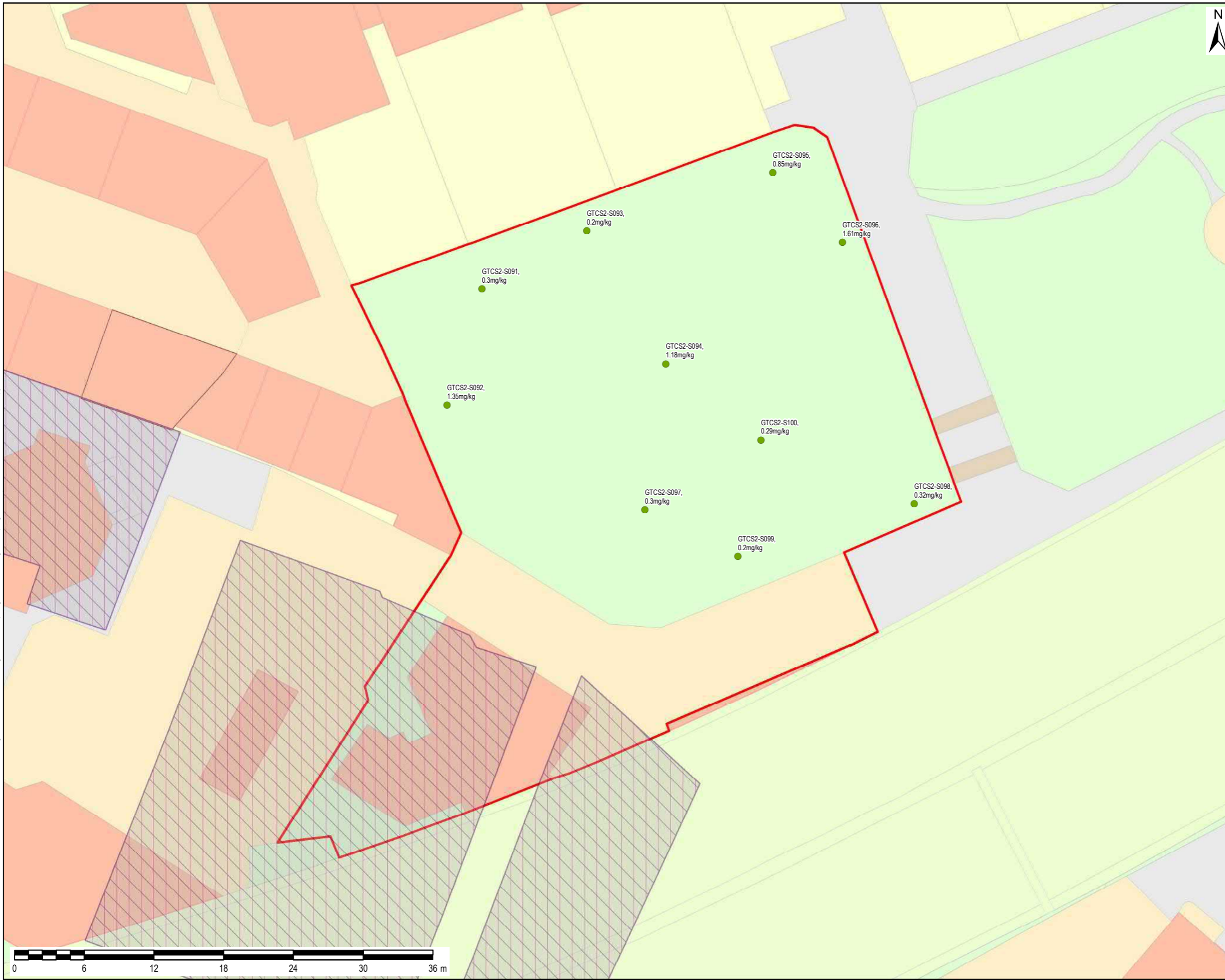
AECOM  
Midpoint  
Alençon Link, Basingstoke  
Hampshire, RG21 7PP  
Telephone (01256) 310200  
Fax (01256) 310201  
www.aecom.com



Drawing Number  
**FIGURE H9**

Rev  
**01**

File Name: \\eu.aecomnet.com\EMIA\UK\CRD1\Jobs\PR-458020\_Grenfell\_Tower\_Stage\_2\_GIS02\_Maps\Figure H1-H45 - Stage 2 Sampling Locations - All Sites\_Contaminates\_Benzo-a-pyrene.mxd



THIS DRAWING IS TO BE USED ONLY FOR THE PURPOSE OF ISSUE THAT IT WAS ISSUED FOR AND IS SUBJECT TO AMENDMENT

**LEGEND**

- Site Outline
- RBKC identified potentially contaminated land
- RBKC identified areas of Geoenvironmental interest
- RBKC registered trade directory entries
- GeoEnviron Sites Historic Maps

Benzo(a) pyrene - mg/kg

- <5
- 5-10
- 10-21
- >21

Stage 2 - Soil

Name - Ground Cover (Cover Type)

- GTCS2-S091 - Bare soil - undisturbed
- GTCS2-S092 - Bare soil - undisturbed
- GTCS2-S093 - Bare soil - undisturbed
- GTCS2-S094 - Turf
- GTCS2-S095 - Bare soil - undisturbed
- GTCS2-S096 - Bare soil - undisturbed
- GTCS2-S097 - Bare soil - undisturbed
- GTCS2-S098 - Bare soil - undisturbed
- GTCS2-S099 - Bare soil - undisturbed
- GTCS2-S100 - Bare soil - undisturbed

Copyright  
Contains Ordnance Survey Data © Crown Copyright and database right 2020

Client  
**ROYAL BOROUGH OF KENSINGTON & CHELSEA**

Project Title  
**GRENFELL STAGE 2 ASSESSMENT**

Drawing Title  
10  
**GOLBORNE AND MAXILLA CHILDREN'S CENTRE FOREST SCHOOL  
BENZO(A)PYRENE SOIL CONCENTRATIONS**

Drawn GM	Checked KB	Approved DD	Date 28/05/2021
-------------	---------------	----------------	--------------------

AECOM Internal Project No. 60632092      Scale @ A3 1:300

THIS DOCUMENT HAS BEEN PREPARED PURSUANT TO AND SUBJECT TO THE TERMS OF AECOM'S APPOINTMENT BY ITS CLIENT. AECOM ACCEPTS NO LIABILITY FOR ANY USE OF THIS DOCUMENT OTHER THAN BY ITS ORIGINAL CLIENT OR FOLLOWING AECOM'S EXPRESS AGREEMENT TO SUCH USE, AND ONLY FOR THE PURPOSES FOR WHICH IT WAS PREPARED AND PROVIDED.

AECOM  
Midpoint  
Alecrow Link, Basingstoke  
Hampshire, RG21 7PP  
Telephone (01256) 310200  
Fax (01256) 310201  
www.aecom.com

Drawing Number  
**FIGURE H10**

Rev  
**01**

File Name: \\eu.aecomnet.com\EMIA\UK\CRD1\Jobs\PR-458020\_Grenfell\_Tower\_Stage\_2\_GIS\950\_Stage2\_GIS\950\_CAD\_CAD\_GIS\950\_Stage2\_Sampling\_Locations - All Sites\_Contaminates\_Benzo-a-pyrene.mxd

THIS DRAWING IS TO BE USED ONLY FOR THE PURPOSE OF ISSUE THAT IT WAS ISSUED FOR AND IS SUBJECT TO AMENDMENT



LEGEND

- Site Outline
- Benzo(a) pyrene - mg/kg
  - <5
  - 5-10
  - 10-21
  - >21

Stage 2 - Soil  
*Name - Ground Cover (Cover Type)*  
 GTCS2-S101 - Bare soil - undisturbed  
 GTCS2-S102 - Bare soil - undisturbed  
 GTCS2-S103 - Bare soil - undisturbed  
 GTCS2-S104 - Bare soil - undisturbed  
 GTCS2-S105 - Bare soil - undisturbed  
 GTCS2-S106 - Bare soil - undisturbed  
 GTCS2-S107 - Turf  
 GTCS2-S108 - Bare soil - undisturbed  
 GTCS2-S109 - Turf  
 GTCS2-S110 - Turf

Copyright  
Contains Ordnance Survey Data © Crown Copyright and database right 2020

Client  
**ROYAL BOROUGH OF KENSINGTON & CHELSEA**

Project Title  
**GRENFELL STAGE 2 ASSESSMENT**

Drawing Title  
11  
**GRENFELL CRECHE UNDER 3S' CENTRE / GRENFELL NURSERY BENZO(A)PYRENE SOIL CONCENTRATIONS**

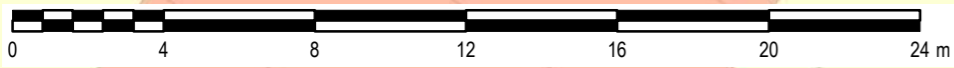
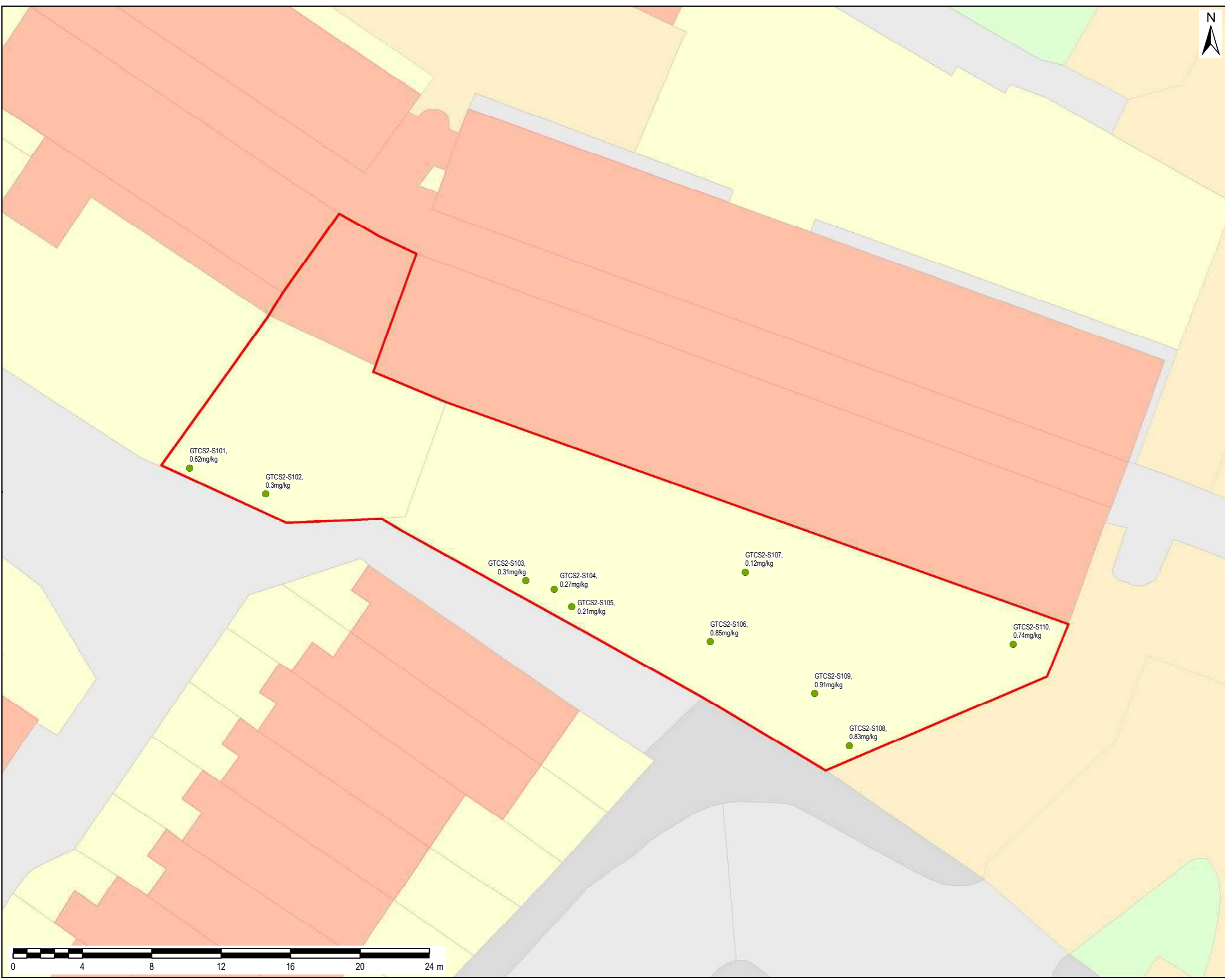
Drawn GM	Checked KB	Approved DD	Date 28/05/2021
AECOM Internal Project No. 60632092		Scale @ A3 1:200	

THIS DOCUMENT HAS BEEN PREPARED PURSUANT TO AND SUBJECT TO THE TERMS OF AECOM'S APPOINTMENT BY ITS CLIENT. AECOM ACCEPTS NO LIABILITY FOR ANY USE OF THIS DOCUMENT OTHER THAN BY ITS ORIGINAL CLIENT OR FOLLOWING AECOM'S EXPRESS AGREEMENT TO SUCH USE, AND ONLY FOR THE PURPOSES FOR WHICH IT WAS PREPARED AND PROVIDED.

AECOM  
 Midpoint  
 Alençon Link, Basingstoke  
 Hampshire, RG21 7PP  
 Telephone (01256) 310200  
 Fax (01256) 310201  
 www.aecom.com



Drawing Number <b>FIGURE H11</b>	Rev <b>01</b>
-------------------------------------	------------------



File Name: \\eu.aecomnet.com\EMIA\UK\CRD1\Jobs\PR-458020\_Grenfell\_Tower\_Stage\_2\_GIS02\_Maps\Figure H1-H45 - Stage 2 Sampling Locations - All Sites\_Contaminates\_Benzo-a-pyrene.mxd

THIS DRAWING IS TO BE USED ONLY FOR THE PURPOSE OF ISSUE THAT IT WAS ISSUED FOR AND IS SUBJECT TO AMENDMENT

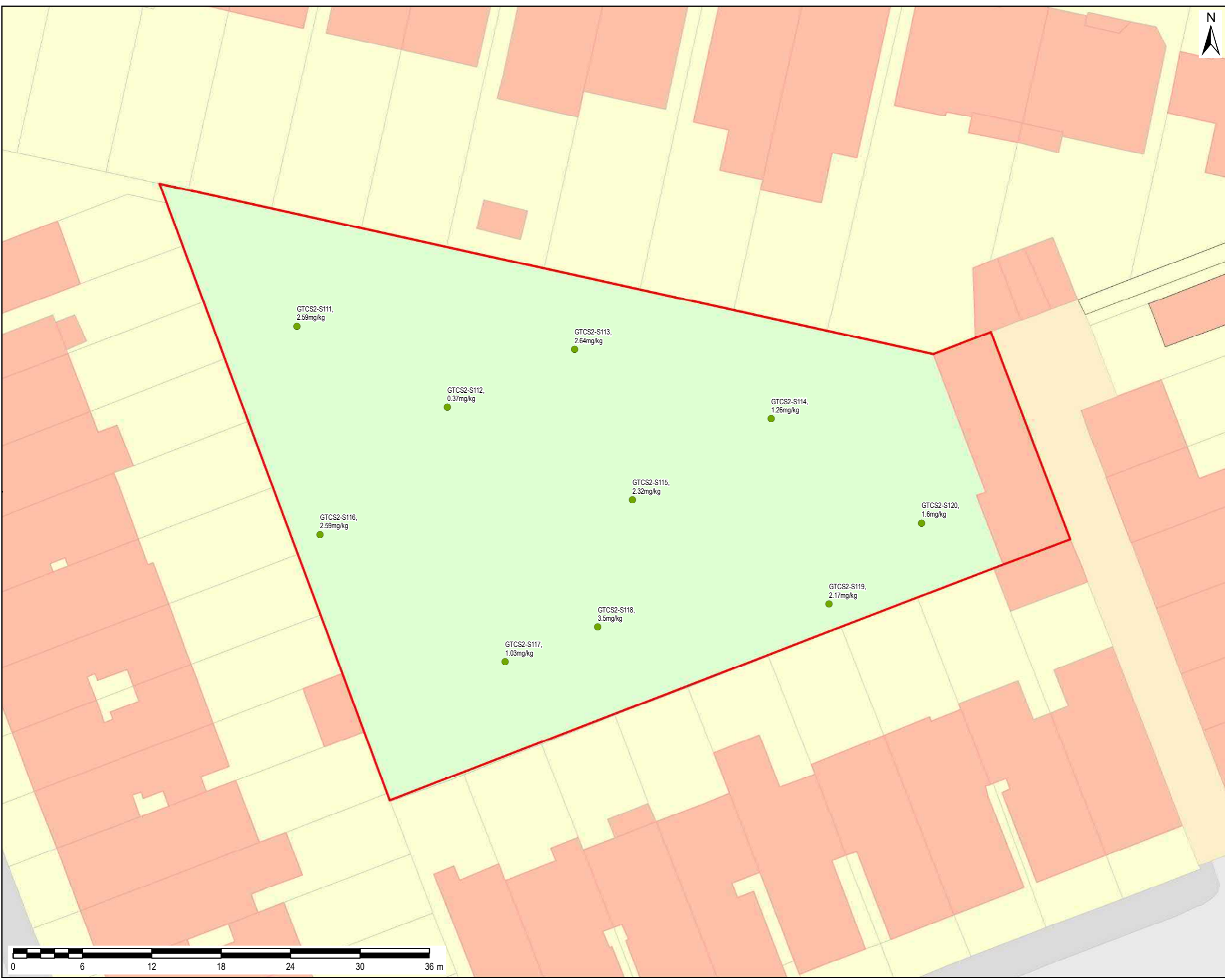


**LEGEND**

- Site Outline
- RBKC registered trade directory entries

Benzo(a) pyrene - mg/kg

- <5
- 5-10
- 10-21
- >21



Stage 2 - Soil

Name - Ground Cover (Cover Type)

- GTCS2-S111 - Turf / scrubby vegetation
- GTCS2-S112 - Turf
- GTCS2-S113 - Turf
- GTCS2-S114 - Turf
- GTCS2-S115 - Turf
- GTCS2-S116 - Turf / scrubby vegetation
- GTCS2-S117 - Turf / scrubby vegetation
- GTCS2-S118 - Turf
- GTCS2-S119 - Turf
- GTCS2-S120 - Turf

Copyright  
Contains Ordnance Survey Data © Crown Copyright and database right 2020

Client  
**ROYAL BOROUGH OF KENSINGTON & CHELSEA**

Project Title  
**GRENFELL STAGE 2 ASSESSMENT**

Drawing Title  
**12  
NEW STUDIO PRE-SCHOOL  
BENZO(A)PYRENE SOIL  
CONCENTRATIONS**

Drawn GM	Checked KB	Approved DD	Date 28/05/2021
AECOM Internal Project No. 60632092		Scale @ A3 1:300	

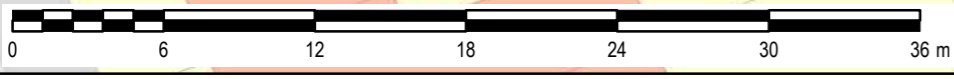
THIS DOCUMENT HAS BEEN PREPARED PURSUANT TO AND SUBJECT TO THE TERMS OF AECOM'S APPOINTMENT BY ITS CLIENT. AECOM ACCEPTS NO LIABILITY FOR ANY USE OF THIS DOCUMENT OTHER THAN BY ITS ORIGINAL CLIENT OR FOLLOWING AECOM'S EXPRESS AGREEMENT TO SUCH USE, AND ONLY FOR THE PURPOSES FOR WHICH IT WAS PREPARED AND PROVIDED.

AECOM  
Midpoint  
Alençon Link, Basingstoke  
Hampshire, RG21 7FP  
Telephone (01256) 310200  
Fax (01256) 310201  
www.aecom.com

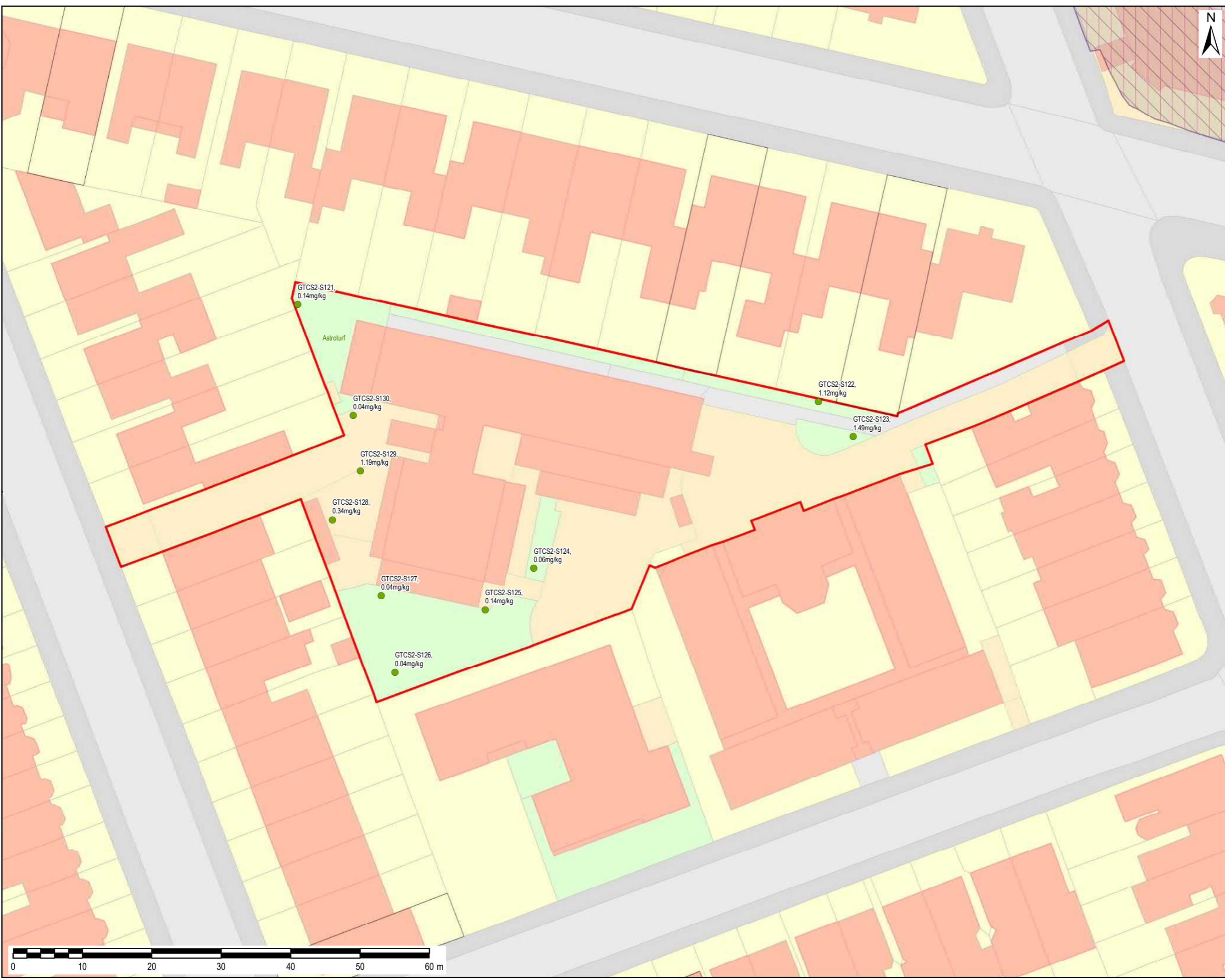


Drawing Number  
**FIGURE H12**

Rev  
**01**



File Name: \\eu.aecomnet.com\EMIA\UK\CRD1\Jobs\PR-458020\_Grenfell\_Tower\_Stage\_2\GIS\02\_Maps\Figure H1-H45 - Stage 2 Sampling Locations - All Sites\_Contaminates\_Benzo-a-pyrene.mxd



THIS DRAWING IS TO BE USED ONLY FOR THE PURPOSE OF ISSUE THAT IT WAS ISSUED FOR AND IS SUBJECT TO AMENDMENT

- LEGEND**
- Site Outline
  - RBKC identified potentially contaminated land
  - RBKC identified areas of Geoenvironmental interest
  - RBKC registered trade directory entries
  - GeoEnviron Sites Historic Maps

- Benzo(a) pyrene - mg/kg
- <5
  - 5-10
  - 10-21
  - >21

- Stage 2 - Soil
- Name - Ground Cover (Cover Type)
- GTCS2-S121 - Bare soil - undisturbed
  - GTCS2-S122 - Bare soil - undisturbed
  - GTCS2-S123 - Bare soil - undisturbed
  - GTCS2-S124 - Turf
  - GTCS2-S125 - Bare soil - undisturbed
  - GTCS2-S126 - Turf
  - GTCS2-S127 - Turf
  - GTCS2-S128 - Turf
  - GTCS2-S129 - Bare soil - undisturbed
  - GTCS2-S130 - Bare soil - disturbed

Copyright  
Contains Ordnance Survey Data © Crown Copyright and database right 2020

Client  
**ROYAL BOROUGH OF KENSINGTON & CHELSEA**

Project Title  
**GRENFELL STAGE 2 ASSESSMENT**

Drawing Title  
13  
**ST QUINTIN CHILDREN AND FAMILY CENTRE  
BENZO(A)PYRENE SOIL CONCENTRATIONS**

Drawn GM	Checked KB	Approved DD	Date 28/05/2021
AECOM Internal Project No. 60632092		Scale @ A3 1:500	

THIS DOCUMENT HAS BEEN PREPARED PURSUANT TO AND SUBJECT TO THE TERMS OF AECOM'S APPOINTMENT BY ITS CLIENT. AECOM ACCEPTS NO LIABILITY FOR ANY USE OF THIS DOCUMENT OTHER THAN BY ITS ORIGINAL CLIENT OR FOLLOWING AECOM'S EXPRESS AGREEMENT TO SUCH USE, AND ONLY FOR THE PURPOSES FOR WHICH IT WAS PREPARED AND PROVIDED.

AECOM  
Midpoint  
Alençon Link, Basingstoke  
Hampshire, RG21 7FP  
Telephone (01256) 310200  
Fax (01256) 310201  
www.aecom.com



Drawing Number  
**FIGURE H13**

Rev  
**01**



File Name: \\eu.aecomnet.com\EMIA\UK\CRD1\Jobs\PR-458020\_Grenfell\_Tower\_Stage\_2\_GIS02\_Maps\Figure H1-H45 - Stage 2 Sampling Locations - All Sites\_Contaminates\_Benzo-a-pyrene.mxd

THIS DRAWING IS TO BE USED ONLY FOR THE PURPOSE OF ISSUE THAT IT WAS ISSUED FOR AND IS SUBJECT TO AMENDMENT



**LEGEND**

- Site Outline
- Benzo(a) pyrene - mg/kg
  - <5
  - 5-10
  - 10-21
  - >21

- Stage 2 - Crop and Root Zone Soil
- Name - Crop Type (Ground Cover)*
- GTCS2-P007 - Potato (Ground level vegetable bed)
  - GTCS2-P008 - Horseradish (Ground level vegetable bed)
  - GTCS2-P009 - Butternut squash (Ground level vegetable bed)
  - GTCS2-P010 - Marrow (Ground level vegetable bed)
  - GTCS2-P011 - Raspberry (Ground level vegetable bed)
  - GTCS2-P012 - Rhubarb (Ground level vegetable bed)
- Stage 2 - Soil
- Name - Ground Cover (Cover Type)*
- GTCS2-S131 - Bare soil - disturbed (Ground level vegetable bed)
  - GTCS2-S132 - Bare soil - disturbed (Ground level vegetable bed)
  - GTCS2-S133 - Bare soil - disturbed (Ground level vegetable bed)
  - GTCS2-S134 - Bare soil - disturbed (Ground level vegetable bed)
  - GTCS2-S135 - Bare soil - disturbed (Ground level vegetable bed)
  - GTCS2-S136 - Bare soil - disturbed (Ground level vegetable bed)
  - GTCS2-S137 - Bare soil - disturbed (Ground level vegetable bed)
  - GTCS2-S138 - Bare soil - undisturbed (Ground level vegetable bed)
  - GTCS2-S139 - Bare soil - disturbed (Ground level vegetable bed)
  - GTCS2-S140 - Bare soil - disturbed (Ground level vegetable bed)

Copyright  
Contains Ordnance Survey Data © Crown Copyright and database right 2020

Client  
**ROYAL BOROUGH OF KENSINGTON & CHELSEA**

Project Title  
**GRENFELL STAGE 2 ASSESSMENT**

Drawing Title  
**14  
LONGSTONE AVENUE ALLOTMENTS  
BENZO(A)PYRENE SOIL  
CONCENTRATIONS**

Drawn GM	Checked KB	Approved DD	Date 28/05/2021
AECOM Internal Project No. 60632092		Scale @ A3 1:500	

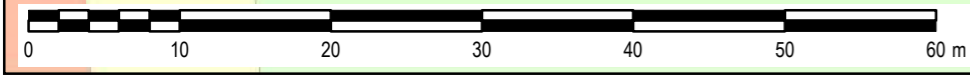
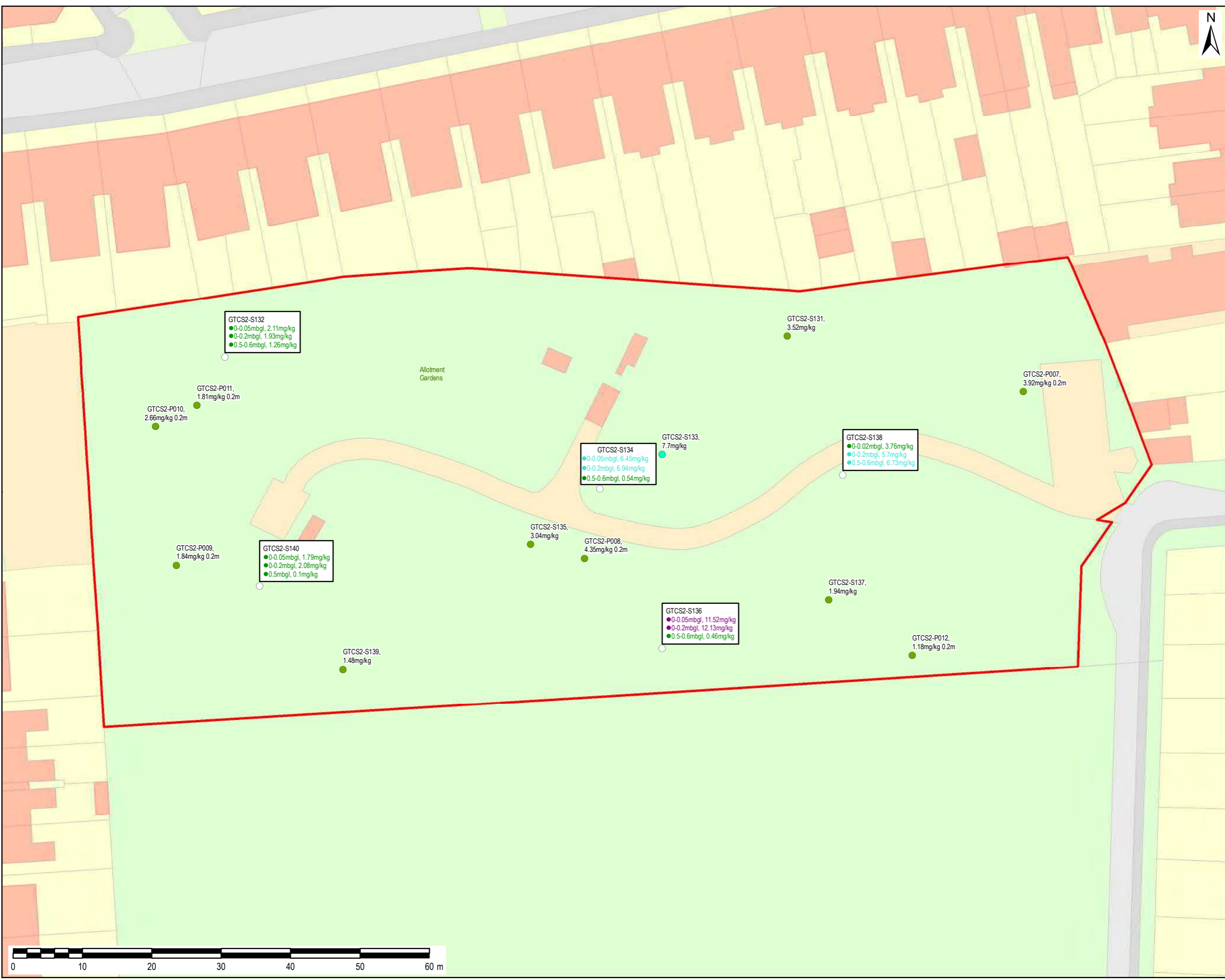
THIS DOCUMENT HAS BEEN PREPARED PURSUANT TO AND SUBJECT TO THE TERMS OF AECOM'S APPOINTMENT BY ITS CLIENT. AECOM ACCEPTS NO LIABILITY FOR ANY USE OF THIS DOCUMENT OTHER THAN BY ITS ORIGINAL CLIENT OR FOLLOWING AECOM'S EXPRESS AGREEMENT TO SUCH USE, AND ONLY FOR THE PURPOSES FOR WHICH IT WAS PREPARED AND PROVIDED.

AECOM  
Midpoint  
Alençon Link, Basingstoke  
Hampshire, RG21 7FP  
Telephone (01256) 310200  
Fax (01256) 310201  
www.aecom.com



Drawing Number  
**FIGURE H14**

Rev  
**01**



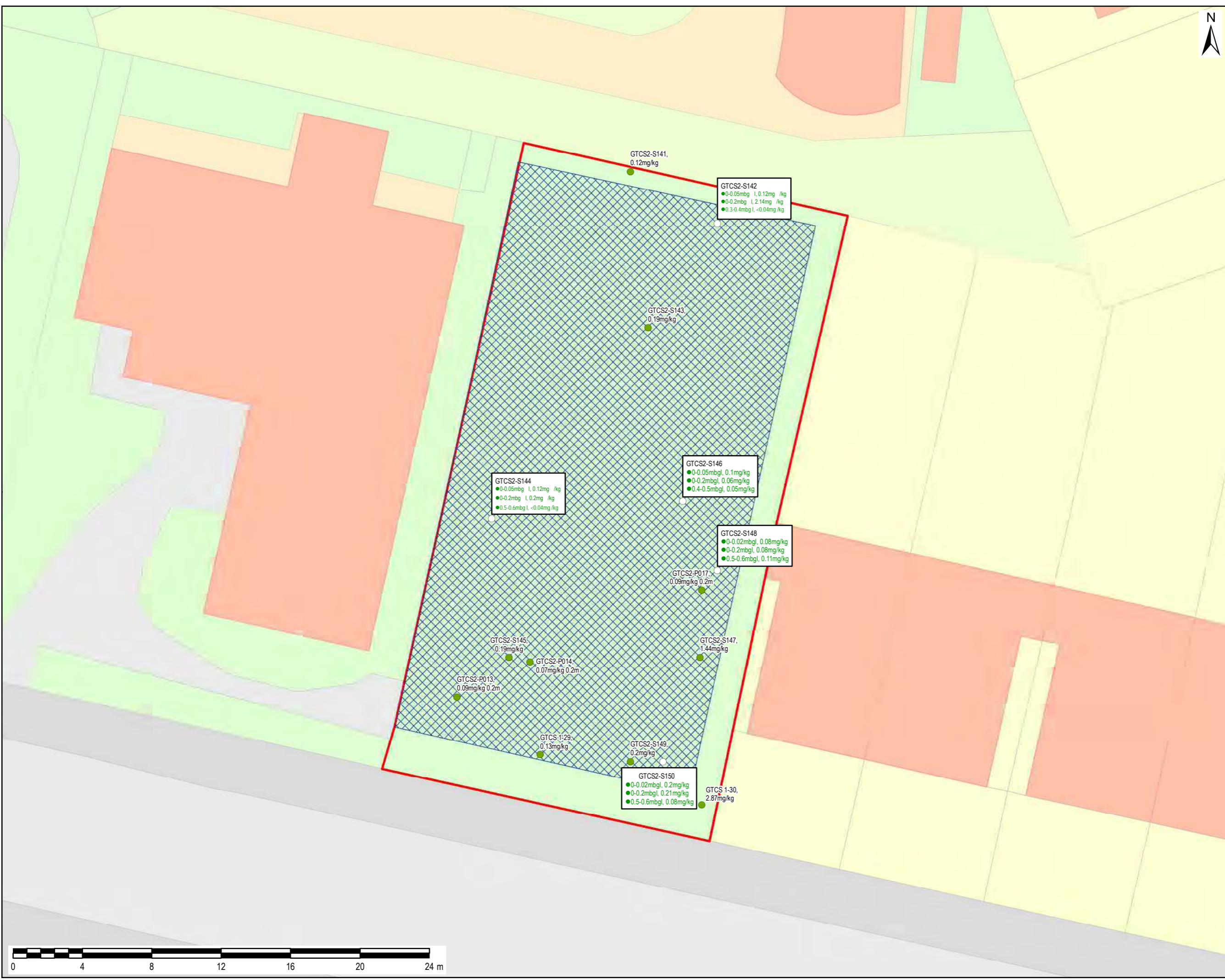
File Name: \\eu.aecomnet.com\EMIA\UK\CRD1\Jobs\PR-458020\_Grenfell\_Tower\_Stage\_2\_GIS02\_Maps\Figure H1-H45 - Stage 2 Sampling Locations - All Sites\_Contaminates\_Benzo-a-pyrene.mxd

THIS DRAWING IS TO BE USED ONLY FOR THE PURPOSE OF ISSUE THAT IT WAS ISSUED FOR AND IS SUBJECT TO AMENDMENT



**LEGEND**

- Site Outline
  - Food Growing Sites
- Benzo(a) pyrene - mg/kg
- <5
  - 5-10
  - 10-21
  - >21



- Stage 1 - Soil
- Name - Ground Cover (Cover Type)*
- GTCS1-29 - Bare soil - disturbed (Raised vegetable bed)
  - GTCS1-30 - Bare soil - undisturbed
- Stage 2 - Crop and Root Zone Soil
- Name - Crop Type (Ground Cover)*
- GTCS2-P013 - Grapes
  - GTCS2-P014 - Horseradish
  - GTCS2-P017 - Beans
- Stage 2 - Soil
- Name - Ground Cover (Cover Type)*
- GTCS2-S141 - Bare soil - undisturbed (Ground level behind vegetable beds)
  - GTCS2-S142 - Bare soil - disturbed (Raised vegetable bed)
  - GTCS2-S143 - Bare soil - disturbed (Raised vegetable bed)
  - GTCS2-S144 - Bare soil - disturbed (Raised vegetable bed)
  - GTCS2-S145 - Bare soil - disturbed (Raised vegetable bed)
  - GTCS2-S146 - Bare soil - disturbed (Raised vegetable bed)
  - GTCS2-S147 - Bare soil - disturbed (Raised vegetable bed)
  - GTCS2-S148 - Bare soil - disturbed (Raised vegetable bed)
  - GTCS2-S149 - Bare soil - disturbed (Raised vegetable bed)
  - GTCS2-S150 - Bare soil - disturbed (Raised vegetable bed)

Copyright  
Contains Ordnance Survey Data © Crown Copyright and database right 2020

Client  
**ROYAL BOROUGH OF KENSINGTON & CHELSEA**

Project Title  
**GRENFELL STAGE 2 ASSESSMENT**

Drawing Title  
**15 ST QUINTIN COMMUNITY KITCHEN GARDEN BENZO(A)PYRENE SOIL CONCENTRATIONS**

Drawn GM	Checked KB	Approved DD	Date 28/05/2021
AECOM Internal Project No. 60632092		Scale @ A3 1:200	

THIS DOCUMENT HAS BEEN PREPARED PURSUANT TO AND SUBJECT TO THE TERMS OF AECOM'S APPOINTMENT BY ITS CLIENT. AECOM ACCEPTS NO LIABILITY FOR ANY USE OF THIS DOCUMENT OTHER THAN BY ITS ORIGINAL CLIENT OR FOLLOWING AECOM'S EXPRESS AGREEMENT TO SUCH USE, AND ONLY FOR THE PURPOSES FOR WHICH IT WAS PREPARED AND PROVIDED.

AECOM  
Midpoint  
Alençon Link, Basingstoke  
Hampshire, RG21 7PP  
Telephone (01256) 310200  
Fax (01256) 310201  
www.aecom.com



Drawing Number  
**FIGURE H15**

Rev  
**01**





File Name: \\eu.aecomnet.com\EMIA\UK\CRD1\Jobs\PR-458020\_Grenfell\_Tower\_Stage\_2\_GIS02\_Maps\Figure H1-H45 - Stage 2 Sampling Locations - All Sites\_Contaminates\_Benzo-a-pyrene.mxd



THIS DRAWING IS TO BE USED ONLY FOR THE PURPOSE OF ISSUE THAT IT WAS ISSUED FOR AND IS SUBJECT TO AMENDMENT

- LEGEND**
- Site Outline
  - RBKC identified potentially contaminated land
  - RBKC identified areas of Geoenvironmental interest
  - GeoEnviron Sites Historic Maps
  - Food Growing Sites
- Benzo(a) pyrene - mg/kg
- <5
  - 5-10
  - 10-21
  - >21

Stage 2 - Crop and Root Zone Soil  
*Name - Crop Type (Ground Cover)*  
 GTCS2-P022 - Rhubarb (Raised vegetable bed)  
 GTCS2-P023 - Runner beans (Raised vegetable bed)

Stage 2 - Soil  
*Name - Ground Cover (Cover Type)*  
 GTCS2-S151 - Bare soil - disturbed (Raised vegetable bed)  
 GTCS2-S152 - Bare soil - disturbed (Raised vegetable bed)  
 GTCS2-S153 - Bare soil - disturbed (Raised vegetable bed)  
 GTCS2-S154 - Bare soil - disturbed (Raised vegetable bed)  
 GTCS2-S155 - Bare soil - disturbed (Raised vegetable bed)

Copyright  
 Contains Ordnance Survey Data © Crown Copyright and database right 2020

Client  
**ROYAL BOROUGH OF KENSINGTON & CHELSEA**

Project Title  
**GRENFELL STAGE 2 ASSESSMENT**

Drawing Title  
**16 ST CHARLES CENTRE FOR HEALTH AND WELLBEING BENZO(A)PYRENE SOIL CONCENTRATIONS**

Drawn GM	Checked KB	Approved DD	Date 28/05/2021
AECOM Internal Project No. 60632092		Scale @ A3 1:150	

THIS DOCUMENT HAS BEEN PREPARED PURSUANT TO AND SUBJECT TO THE TERMS OF AECOM'S APPOINTMENT BY ITS CLIENT. AECOM ACCEPTS NO LIABILITY FOR ANY USE OF THIS DOCUMENT OTHER THAN BY ITS ORIGINAL CLIENT OR FOLLOWING AECOM'S EXPRESS AGREEMENT TO SUCH USE, AND ONLY FOR THE PURPOSES FOR WHICH IT WAS PREPARED AND PROVIDED.

AECOM  
 Midpoint  
 Alençon Link, Basingstoke  
 Hampshire, RG21 7PP  
 Telephone (01256) 310200  
 Fax (01256) 310201  
 www.aecom.com

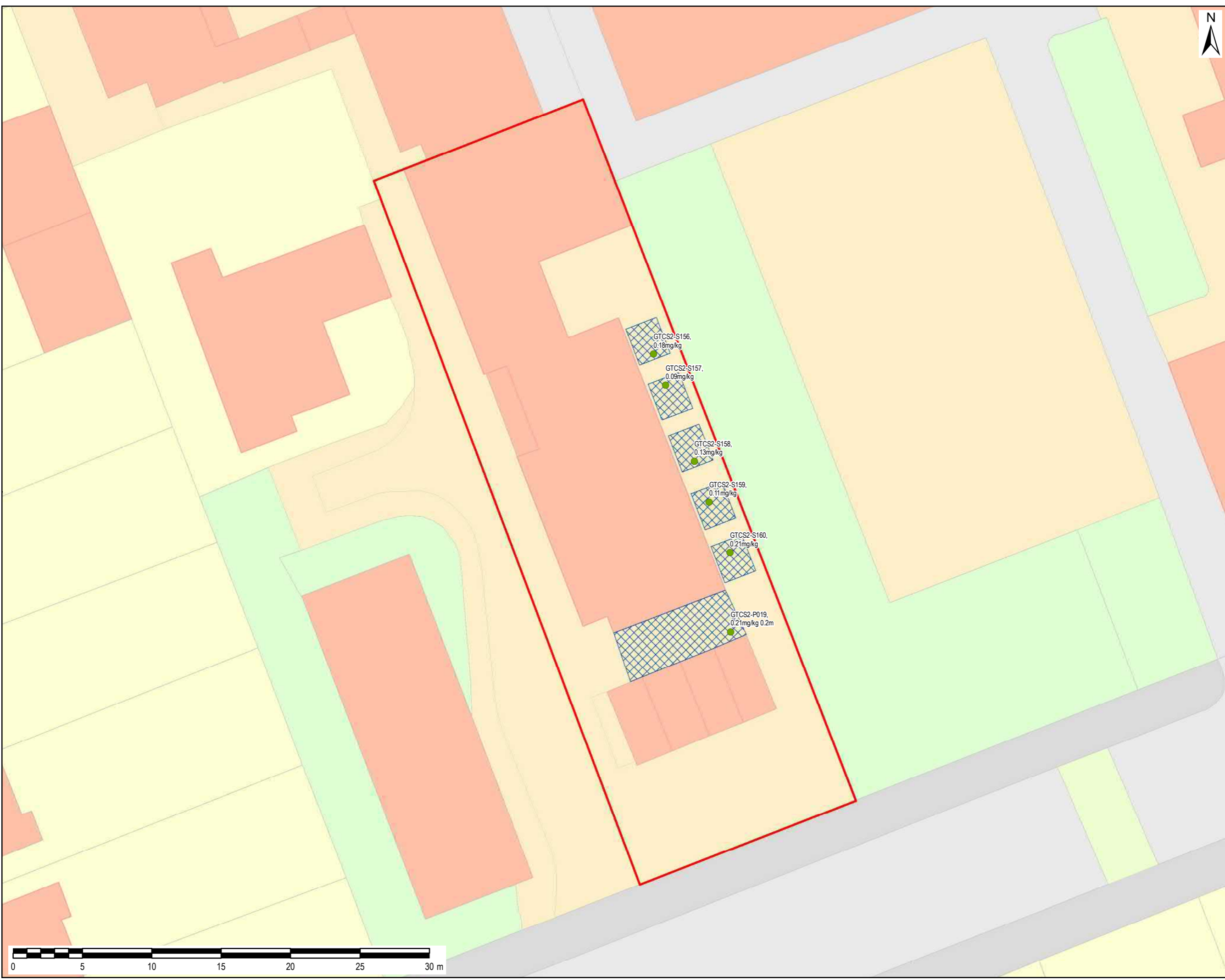


Drawing Number  
**FIGURE H16**

Rev  
**01**



File Name: \\eu.aecomnet.com\EMIA\UK\CRD1\Jobs\PR-458020\_Grenfell\_Tower\_Stage\_2\_GIS02\_Maps\Figure H1-H45 - Stage 2 Sampling Locations - All Sites\_Contaminates\_Benzo-a-pyrene.mxd



THIS DRAWING IS TO BE USED ONLY FOR THE PURPOSE OF ISSUE THAT IT WAS ISSUED FOR AND IS SUBJECT TO AMENDMENT

**LEGEND**

- Site Outline
- Food Growing Sites
- Benzo(a) pyrene - mg/kg
  - <5
  - 5-10
  - 10-21
  - >21

Stage 2 - Crop and Root Zone Soil  
*Name - Crop Type (Ground Cover)*  
 GTCS2-P019 - Kale (Plant Pots)

Stage 2 - Soil  
*Name - Ground Cover (Cover Type)*  
 GTCS2-S156 - Bare soil - disturbed (Raised vegetable bed)  
 GTCS2-S157 - Bare soil - disturbed (Raised vegetable bed)  
 GTCS2-S158 - Bare soil - disturbed (Raised vegetable bed)  
 GTCS2-S159 - Bare soil - disturbed (Raised vegetable bed)  
 GTCS2-S160 - Bare soil - disturbed (Raised vegetable bed)

Copyright  
Contains Ordnance Survey Data © Crown Copyright and database right 2020

Client  
**ROYAL BOROUGH OF KENSINGTON & CHELSEA**

Project Title  
**GRENFELL STAGE 2 ASSESSMENT**

Drawing Title  
**17  
EQUAL PEOPLE  
BENZO(A)PYRENE SOIL  
CONCENTRATIONS**

Drawn GM	Checked KB	Approved DD	Date 28/05/2021
AECOM Internal Project No. 60632092		Scale @ A3 1:250	

THIS DOCUMENT HAS BEEN PREPARED PURSUANT TO AND SUBJECT TO THE TERMS OF AECOM'S APPOINTMENT BY ITS CLIENT. AECOM ACCEPTS NO LIABILITY FOR ANY USE OF THIS DOCUMENT OTHER THAN BY ITS ORIGINAL CLIENT OR FOLLOWING AECOM'S EXPRESS AGREEMENT TO SUCH USE, AND ONLY FOR THE PURPOSES FOR WHICH IT WAS PREPARED AND PROVIDED.

AECOM  
 Midport  
 Alençon Link, Basingstoke  
 Hampshire, RG21 7PP  
 Telephone (01256) 310200  
 Fax (01256) 310201  
 www.aecom.com



Drawing Number  
**FIGURE H17**

Rev  
**01**

File Name: \\eu.aecomnet.com\EMIA\UK\CRD1\Jobs\PR\_458020\_Grenfell\_Tower\_Stage\_2\_GIS02\_Maps\Figure H1-H45 - Stage 2 Sampling Locations - All Sites\_Contaminates\_Benzo-a-pyrene.mxd



THIS DRAWING IS TO BE USED ONLY FOR THE PURPOSE OF ISSUE THAT IT WAS ISSUED FOR AND IS SUBJECT TO AMENDMENT

**LEGEND**

- Site Outline
- RBKC identified potentially contaminated land
- RBKC identified areas of Geoenvironmental interest
- RBKC registered trade directory entries
- GeoEnviron Sites Historic Maps
- Food Growing Sites

Benzo(a) pyrene - mg/kg

- <5
- 5-10
- 10-21
- >21

Stage 2 - Crop and Root Zone Soil  
*Name - Crop Type (Ground Cover)*  
 GTCS2-P025 - Plum tomatoes (Raised vegetable bed)

Stage 2 - Soil  
*Name - Ground Cover (Cover Type)*  
 GTCS2-S161 - Bare soil - disturbed (Raised vegetable bed)  
 GTCS2-S162 - Bare soil - disturbed (Raised vegetable bed)  
 GTCS2-S163 - Bare soil - disturbed (Raised vegetable bed)  
 GTCS2-S164 - Bare soil - disturbed (Raised vegetable bed)  
 GTCS2-S165 - Bare soil - disturbed (Raised vegetable bed)

Copyright  
 Contains Ordnance Survey Data © Crown Copyright and database right 2020

Client  
**ROYAL BOROUGH OF KENSINGTON & CHELSEA**

Project Title  
**GRENFELL STAGE 2 ASSESSMENT**

Drawing Title  
**18A NOTTINGWOOD HOUSE BENZO(A)PYRENE SOIL CONCENTRATIONS**

Drawn GM	Checked KB	Approved DD	Date 28/05/2021
-------------	---------------	----------------	--------------------

AECOM Internal Project No. 60632092      Scale @ A3 1:400

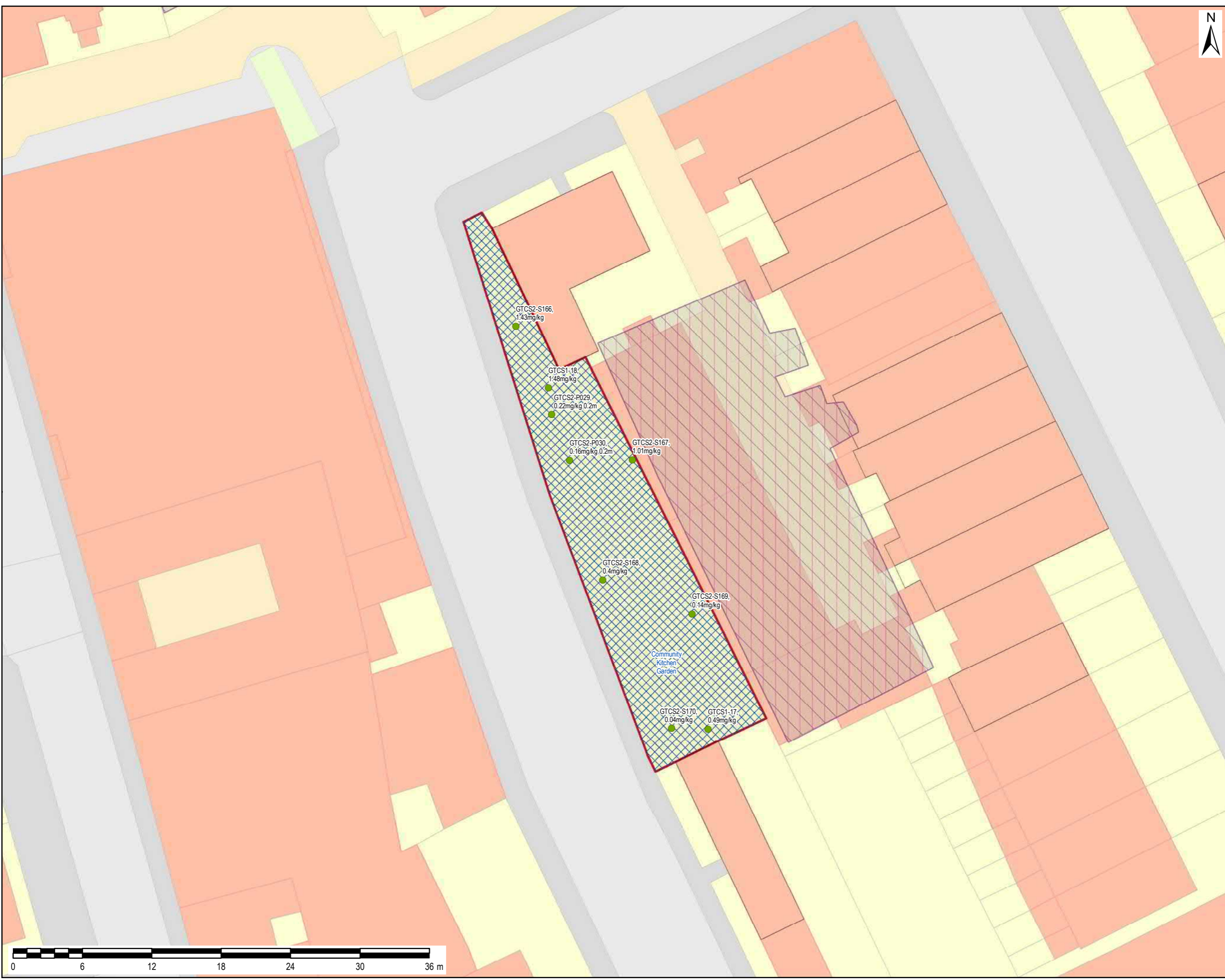
THIS DOCUMENT HAS BEEN PREPARED PURSUANT TO AND SUBJECT TO THE TERMS OF AECOM'S APPOINTMENT BY ITS CLIENT. AECOM ACCEPTS NO LIABILITY FOR ANY USE OF THIS DOCUMENT OTHER THAN BY ITS ORIGINAL CLIENT OR FOLLOWING AECOM'S EXPRESS AGREEMENT TO SUCH USE, AND ONLY FOR THE PURPOSES FOR WHICH IT WAS PREPARED AND PROVIDED.

AECOM  
 Midpoint  
 Alençon Link, Basingstoke  
 Hampshire, RG21 7PP  
 Telephone (01256) 310200  
 Fax (01256) 310201  
 www.aecom.com

Drawing Number  
**FIGURE H18A**

Rev  
**01**

File Name: \\eu.aecomnet.com\EMIA\UK\CRD1\Jobs\PR-458020\_Grenfell\_Tower\_Stage\_2\_GIS02\_Maps\Figure H1-H45 - Stage 2 Sampling Locations - All Sites\_Contaminates\_Benzo-a-pyrene.mxd



THIS DRAWING IS TO BE USED ONLY FOR THE PURPOSE OF ISSUE THAT IT WAS ISSUED FOR AND IS SUBJECT TO AMENDMENT

- LEGEND**
- Site Outline
  - RBKC identified potentially contaminated land
  - RBKC identified areas of Geoenvironmental interest
  - RBKC registered trade directory entries
  - GeoEnviron Sites Historic Maps
  - Food Growing Sites
- Benzo(a) pyrene - mg/kg
- <5
  - 5-10
  - 10-21
  - >21

Stage 1 - Soil  
*Name - Ground Cover (Cover Type)*  
 GTCS1-17 - Bare soil - undisturbed (On path)  
 GTCS1-18 - Bare soil - undisturbed (On path)

Stage 2 - Crop and Root Zone Soil  
*Name - Crop Type (Ground Cover)*  
 GTCS2-P029 - French beans (Raised vegetable bed)  
 GTCS2-P030 - Ruby Chard (Raised vegetable bed)

Stage 2 - Soil  
*Name - Ground Cover (Cover Type)*  
 GTCS2-S166 - Bare soil - disturbed (Ground level vegetable bed)  
 GTCS2-S167 - Bare soil - disturbed (Ground level vegetable bed)  
 GTCS2-S168 - Bare soil - disturbed (Raised vegetable bed)  
 GTCS2-S169 - Bare soil - disturbed (Raised vegetable bed)  
 GTCS2-S170 - Bare soil - disturbed (Raised vegetable bed)

Copyright  
 Contains Ordnance Survey Data © Crown Copyright and database right 2020

Client  
**ROYAL BOROUGH OF KENSINGTON & CHELSEA**

Project Title  
**GRENFELL STAGE 2 ASSESSMENT**

Drawing Title  
**18B  
 PORTLAND ROAD COMMUNITY KITCHEN GARDEN  
 BENZO(A)PYRENE SOIL CONCENTRATIONS**

Drawn GM	Checked KB	Approved DD	Date 28/05/2021
AECOM Internal Project No. 60632092		Scale @ A3 1:300	

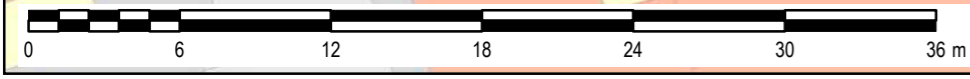
THIS DOCUMENT HAS BEEN PREPARED PURSUANT TO AND SUBJECT TO THE TERMS OF AECOM'S APPOINTMENT BY ITS CLIENT. AECOM ACCEPTS NO LIABILITY FOR ANY USE OF THIS DOCUMENT OTHER THAN BY ITS ORIGINAL CLIENT OR FOLLOWING AECOM'S EXPRESS AGREEMENT TO SUCH USE, AND ONLY FOR THE PURPOSES FOR WHICH IT WAS PREPARED AND PROVIDED.

AECOM  
 Midport  
 Alençon Link, Basingstoke  
 Hampshire, RG21 7PP  
 Telephone (01256) 310200  
 Fax (01256) 310201  
 www.aecom.com

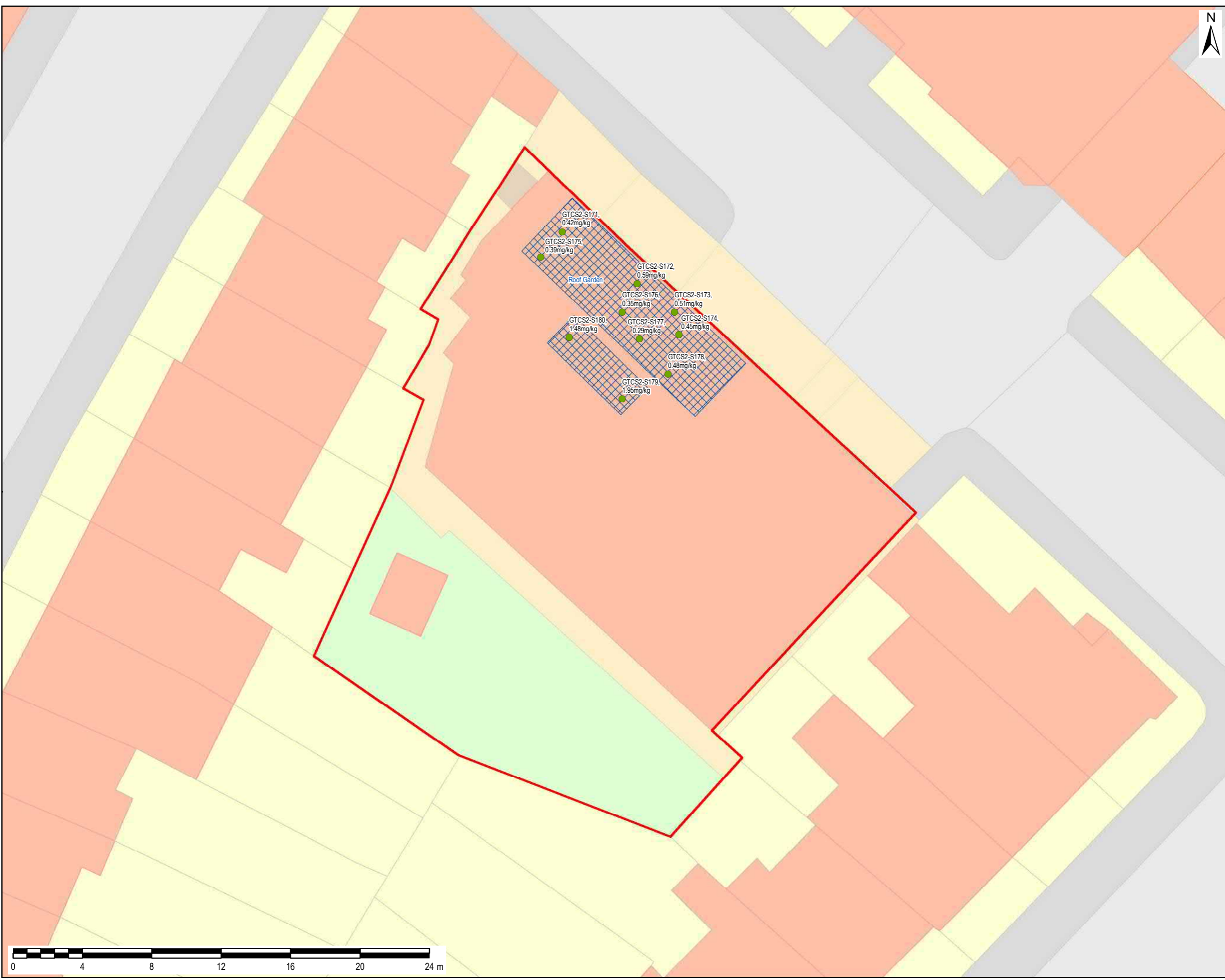


Drawing Number  
**FIGURE H18B**

Rev  
**01**



File Name: \\eu.aecomnet.com\EMIA\UK\CRD1\Jobs\PR-458020\_Grenfell\_Tower\_Stage\_2\_GIS02\_Maps\Figure H1-H45 - Stage 2 Sampling Locations - All Sites\_Contaminates\_Benzo-a-pyrene.mxd



THIS DRAWING IS TO BE USED ONLY FOR THE PURPOSE OF ISSUE THAT IT WAS ISSUED FOR AND IS SUBJECT TO AMENDMENT

**LEGEND**

- Site Outline
- Food Growing Sites

Benzo(a) pyrene - mg/kg

- <5
- 5-10
- 10-21
- >21

Stage 2 - Soil

Name - Ground Cover (Cover Type)

GTCS2-S171	Bare soil - disturbed (Ground level rooftop beds)
GTCS2-S172	Bare soil - disturbed (Ground level rooftop beds)
GTCS2-S173	Bare soil - disturbed (Ground level rooftop beds)
GTCS2-S174	Bare soil - disturbed (Ground level rooftop beds)
GTCS2-S175	Bare soil - disturbed (Ground level rooftop beds)
GTCS2-S176	Bare soil - disturbed (Ground level rooftop beds)
GTCS2-S177	Bare soil - disturbed (Ground level rooftop beds)
GTCS2-S178	Bare soil - disturbed (Ground level rooftop beds)
GTCS2-S179	Bare soil - disturbed (Ground level rooftop beds)
GTCS2-S180	Bare soil - disturbed (Ground level rooftop beds)

Copyright  
Contains Ordnance Survey Data © Crown Copyright and database right 2020

Client  
**ROYAL BOROUGH OF KENSINGTON & CHELSEA**

Project Title  
**GRENFELL STAGE 2 ASSESSMENT**

Drawing Title  
**19 THE GROVE BENZO(A)PYRENE SOIL CONCENTRATIONS**

Drawn	Checked	Approved	Date
GM	KB	DD	28/05/2021

AECOM Internal Project No. 60632092      Scale @ A3 1:200

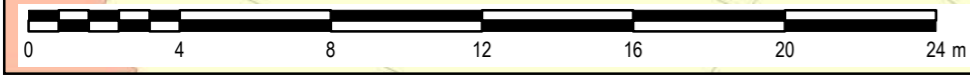
THIS DOCUMENT HAS BEEN PREPARED PURSUANT TO AND SUBJECT TO THE TERMS OF AECOM'S APPOINTMENT BY ITS CLIENT. AECOM ACCEPTS NO LIABILITY FOR ANY USE OF THIS DOCUMENT OTHER THAN BY ITS ORIGINAL CLIENT OR FOLLOWING AECOM'S EXPRESS AGREEMENT TO SUCH USE, AND ONLY FOR THE PURPOSES FOR WHICH IT WAS PREPARED AND PROVIDED.

AECOM  
Midport  
Alençon Link, Basingstoke  
Hampshire, RG21 7FP  
Telephone (01256) 310200  
Fax (01256) 310201  
www.aecom.com

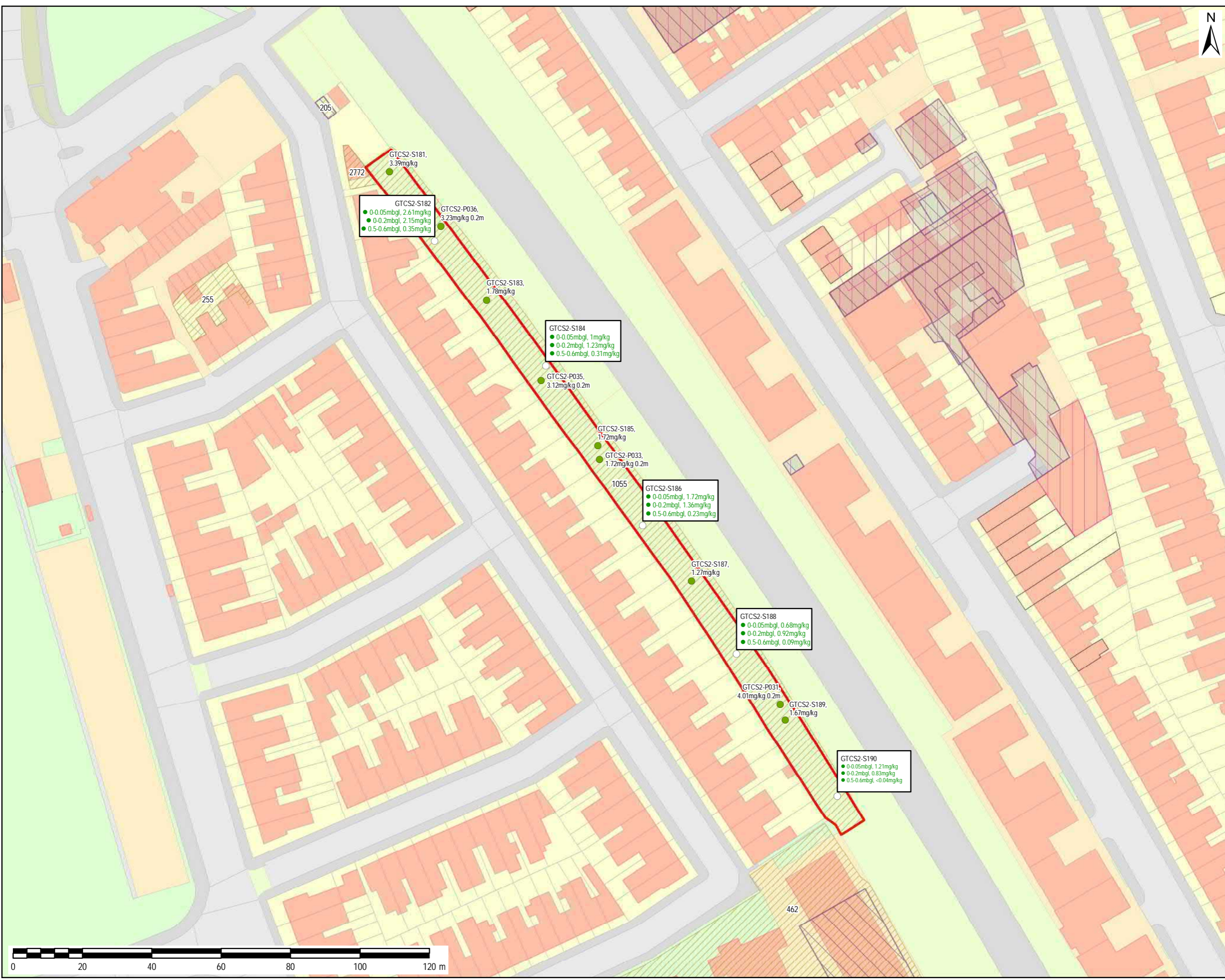


Drawing Number  
**FIGURE H19**

Rev  
**01**



File Name: \\eu.aecomnet.com\EMANUK\UKCRD1\Jobs\PR\_458020\_Grenfell\_Tower\_Stage\_2\_GIS02\_Maps\Figure H1-H45 - Stage 2 Sampling Locations - Benzo(a)pyrene.mxd



THIS DRAWING IS TO BE USED ONLY FOR THE PURPOSE OF ISSUE THAT IT WAS ISSUED FOR AND IS SUBJECT TO AMENDMENT

- LEGEND**
- Site Outline
  - RBKC identified potentially contaminated land
  - RBKC identified areas of Geoenvironmental interest
  - LBHF identified potential contaminated sites
  - RBKC registered trade directory entries
  - GeoEnviron Sites Historic Maps

- Benzo(a) pyrene - mg/kg**
- <5
  - 5-10
  - 10-21
  - >21

- Stage 2 - Crop and Root Zone Soil**  
*Name - Crop Type (Ground Cover)*
- GTCS2-P031 - Pears
  - GTCS2-P033 - Horseradish
  - GTCS2-P035 - Apples
  - GTCS2-P036 - Beetroot (Ground level vegetable bed)
- Stage 2 - Soil**  
*Name - Ground Cover (Cover Type)*
- GTCS2-S181 - Bare soil - undisturbed
  - GTCS2-S182 - Bare soil - undisturbed
  - GTCS2-S183 - Turf
  - GTCS2-S184 - Turf
  - GTCS2-S185 - Turf
  - GTCS2-S186 - Bare soil - undisturbed
  - GTCS2-S187 - Bare soil - undisturbed
  - GTCS2-S188 - Bare soil - disturbed
  - GTCS2-S189 - Turf
  - GTCS2-S190 - Bare soil - undisturbed

Copyright  
 Contains Ordnance Survey Data © Crown Copyright and database right 2020

Client  
**ROYAL BOROUGH OF KENSINGTON & CHELSEA**

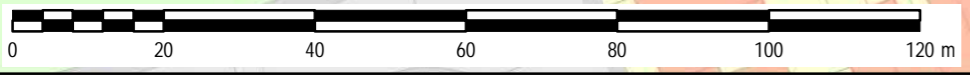
Project Title  
**GRENFELL STAGE 2 ASSESSMENT**

Drawing Title  
**20 EYNHAM ROAD RAILWAY LAND BENZO(A)PYRENE SOIL CONCENTRATIONS**

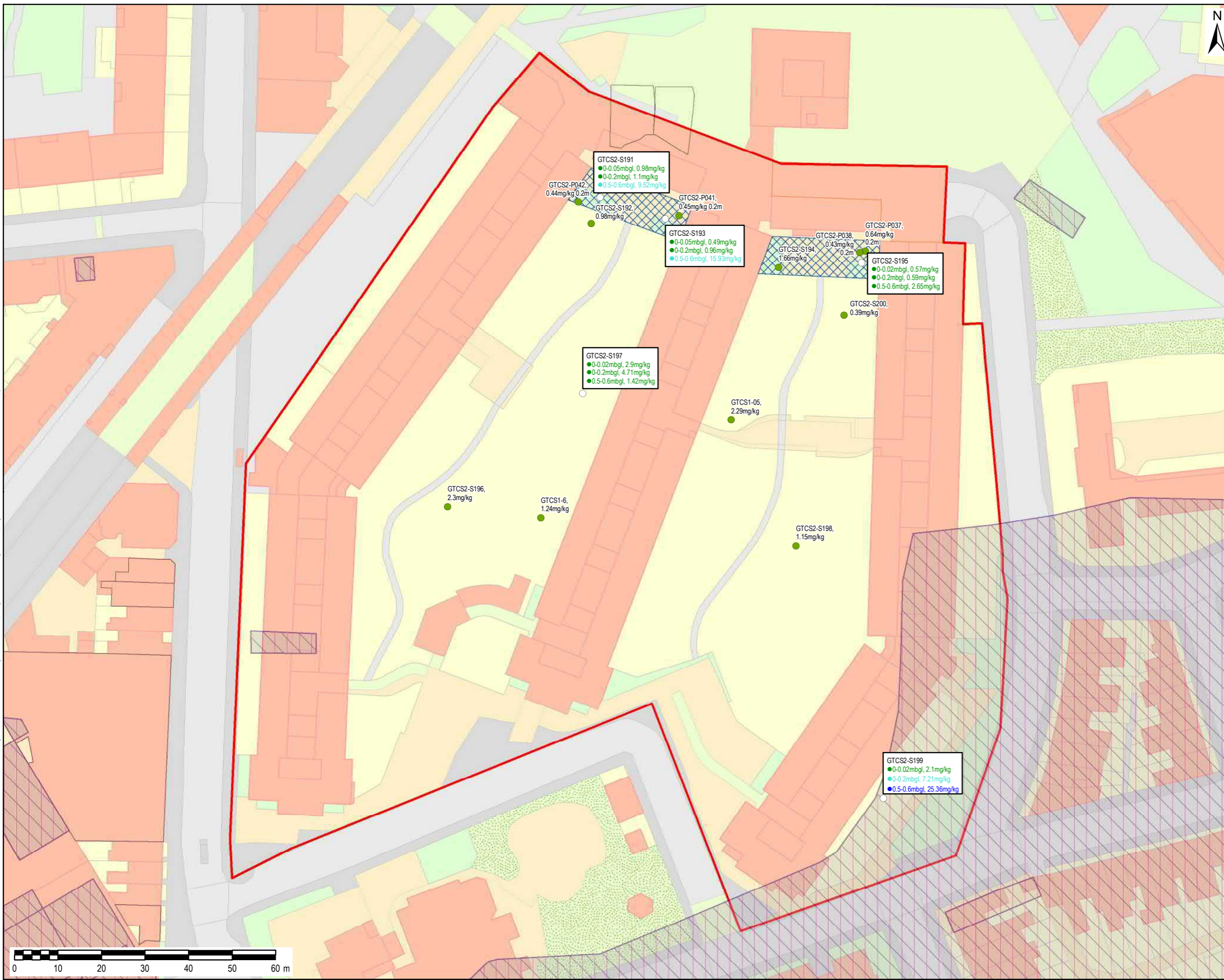
Drawn GM	Checked KB	Approved DD	Date 28/05/2021
AECOM Internal Project No. 60632092		Scale @ A3 1:1,000	

THIS DOCUMENT HAS BEEN PREPARED PURSUANT TO AND SUBJECT TO THE TERMS OF AECOM'S APPOINTMENT BY ITS CLIENT. AECOM ACCEPTS NO LIABILITY FOR ANY USE OF THIS DOCUMENT OTHER THAN BY ITS ORIGINAL CLIENT OR FOLLOWING AECOM'S EXPRESS AGREEMENT TO SUCH USE, AND ONLY FOR THE PURPOSES FOR WHICH IT WAS PREPARED AND PROVIDED.

AECOM  
 Milsport  
 Alconon Link, Basingstoke  
 Hampshire, RG21 7PP  
 Telephone (01256) 310200  
 Fax (01256) 310201  
 www.aecom.com



File Name: \\eu.aecomnet.com\EMIA\UK\CRD1\Jobs\PR-458020\_Grenfell\_Tower\_Stage\_2\_GIS02\_Maps\Figure H1-H45 - Stage 2 Sampling Locations - All Sites\_Contaminates\_Benzo-a-pyrene.mxd



THIS DRAWING IS TO BE USED ONLY FOR THE PURPOSE OF ISSUE THAT IT WAS ISSUED FOR AND IS SUBJECT TO AMENDMENT

**LEGEND**

- Site Outline
- RBKC identified potentially contaminated land
- RBKC identified areas of Geoenvironmental interest
- RBKC registered trade directory entries
- GeoEnviron Sites Historic Maps
- Food Growing Sites

Benzo(a) pyrene - mg/kg

- <5
- 5-10
- 10-21
- >21

Stage 1 - Soil  
Name - Ground Cover (Cover Type)  
GTCS1-5 - Turf  
GTCS1-6 - Turf

Stage 2 - Crop and Root Zone Soil  
Name - Crop Type (Ground Cover)  
GTCS2-P037 - Spinach (Raised vegetable bed)  
GTCS2-P038 - Potatoes (Raised vegetable bed)  
GTCS2-P041 - Cabbage (Raised vegetable bed)  
GTCS2-P042 - Rhubarb (Ground level vegetable bed)

Stage 2 - Soil  
Name - Ground Cover (Cover Type)  
GTCS2-S191 - Bare soil - disturbed (Ground level vegetable bed)  
GTCS2-S192 - Turf  
GTCS2-S193 - Bare soil - disturbed (Raised vegetable bed)  
GTCS2-S194 - Bare soil - undisturbed (Raised vegetable bed)  
GTCS2-S195 - Bare soil - undisturbed (Raised vegetable bed)  
GTCS2-S196 - Turf  
GTCS2-S197 - Turf  
GTCS2-S198 - Turf  
GTCS2-S199 - Turf  
GTCS2-S200 - Turf

Copyright  
Contains Ordnance Survey Data © Crown Copyright and database right 2020

Client  
**ROYAL BOROUGH OF KENSINGTON & CHELSEA**

Project Title  
**GRENFELL STAGE 2 ASSESSMENT**

Drawing Title  
21  
**HURSTWAY, GRENFELL, TESTERTON AND BARANDON WALKS (LANCASTER WALKWAYS) BENZO(A)PYRENE SOIL CONCENTRATIONS**

Drawn GM	Checked KB	Approved DD	Date 28/05/2021
AECOM Internal Project No. 60632092		Scale @ A3 1:800	

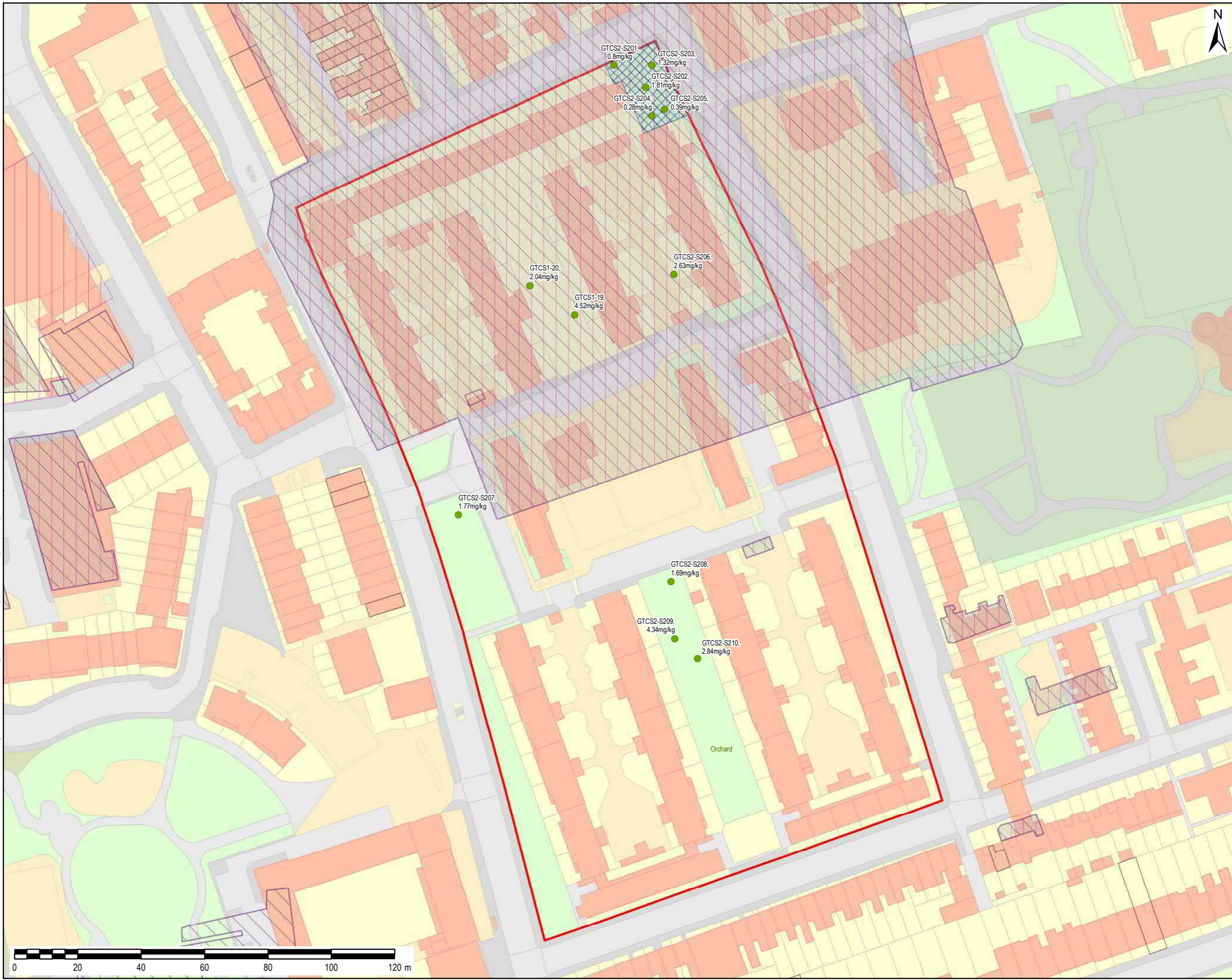
THIS DOCUMENT HAS BEEN PREPARED PURSUANT TO AND SUBJECT TO THE TERMS OF AECOM'S APPOINTMENT BY ITS CLIENT. AECOM ACCEPTS NO LIABILITY FOR ANY USE OF THIS DOCUMENT OTHER THAN BY ITS ORIGINAL CLIENT OR FOLLOWING AECOM'S EXPRESS AGREEMENT TO SUCH USE, AND ONLY FOR THE PURPOSES FOR WHICH IT WAS PREPARED AND PROVIDED.

AECOM  
Midpoint  
Alconon Link, Basingstoke  
Hampshire, RG21 7PP  
Telephone (01256) 310200  
Fax (01256) 310201  
www.aecom.com

Drawing Number  
**FIGURE H21**

Rev  
**01**

File Name: \\eu.aecomnet.com\EMIA\UK\CRD1\Jobs\PR-458020\_Grenfell\_Tower\_Stage\_2\_GIS02\_Maps\Figure H1-H45 - Stage 2 Sampling Locations - All Sites\_Contaminates\_Benzo-a-pyrene.mxd



THIS DRAWING IS TO BE USED ONLY FOR THE PURPOSE OF ISSUE THAT IT WAS ISSUED FOR AND IS SUBJECT TO AMENDMENT

- LEGEND**
- Site Outline
  - RBKC identified potentially contaminated land
  - RBKC identified areas of Geoenvironmental interest
  - RBKC registered trade directory entries
  - GeoEnviron Sites Historic Maps
  - Food Growing Sites
- Benzo(a) pyrene - mg/kg
- <5
  - 5-10
  - 10-21
  - >21

- Stage 1 - Soil
- Name - Ground Cover (Cover Type)
- GTCS1-19 - Bare soil - undisturbed
  - GTCS1-20 - Turf
- Stage 2 - Soil
- Name - Ground Cover (Cover Type)
- GTCS2-S201 - Bare soil - disturbed (Raised vegetable bed)
  - GTCS2-S202 - Bare soil - disturbed (Ground level vegetable bed)
  - GTCS2-S203 - Bare soil - disturbed (Raised vegetable bed)
  - GTCS2-S204 - Bare soil - disturbed (Raised vegetable bed)
  - GTCS2-S205 - Bare soil - disturbed (Raised vegetable bed)
  - GTCS2-S206 - Bare soil - undisturbed
  - GTCS2-S207 - Turf
  - GTCS2-S208 - Turf
  - GTCS2-S209 - Turf
  - GTCS2-S210 - Turf

Copyright  
Contains Ordnance Survey Data © Crown Copyright and database right 2020

Client  
**ROYAL BOROUGH OF KENSINGTON & CHELSEA**

Project Title  
**GRENFELL STAGE 2 ASSESSMENT**

Drawing Title  
**22 HENRY DICKENS COURT BENZO(A)PYRENE SOIL CONCENTRATIONS**

Drawn GM	Checked KB	Approved DD	Date 28/05/2021
AECOM Internal Project No. 60632092		Scale @ A3 1:1,100	

THIS DOCUMENT HAS BEEN PREPARED PURSUANT TO AND SUBJECT TO THE TERMS OF AECOM'S APPOINTMENT BY ITS CLIENT. AECOM ACCEPTS NO LIABILITY FOR ANY USE OF THIS DOCUMENT OTHER THAN BY ITS ORIGINAL CLIENT OR FOLLOWING AECOM'S EXPRESS AGREEMENT TO SUCH USE, AND ONLY FOR THE PURPOSES FOR WHICH IT WAS PREPARED AND PROVIDED.

AECOM  
Midpoint  
Alençon Link, Basingstoke  
Hampshire, RG21 7FP  
Telephone (01256) 310200  
Fax (01256) 310201  
www.aecom.com



Drawing Number  
**FIGURE H22**

Rev  
**01**



File Name: \\eu.aecomnet.com\EMIA\UK\CRD1\Jobs\PR-458020\_Grenfell\_Tower\_Stage\_2\_GIS02\_Maps\Figure H1-H45 - Stage 2 Sampling Locations - All Sites\_Contaminates\_Benzo(a)pyrene.mxd

THIS DRAWING IS TO BE USED ONLY FOR THE PURPOSE OF ISSUE THAT IT WAS ISSUED FOR AND IS SUBJECT TO AMENDMENT



- LEGEND**
- Site Outline
  - RBKC identified potentially contaminated land
  - RBKC identified areas of Geoenvironmental interest
  - RBKC registered trade directory entries
  - GeoEnviron Sites Historic Maps
  - Food Growing Sites
- Benzo(a) pyrene - mg/kg
- <5
  - 5-10
  - 10-21
  - >21

- Stage 1 - Soil
- GTCS1-27 - Bare soil - undisturbed
  - GTCS1-28 - Turf
- Stage 2 - Crop and Root Zone Soil
- GTCS2-P049 - Cavello Nero Kale (Raised vegetable bed)
  - GTCS2-P050 - Turnip (Large plant pot)
  - GTCS2-P053 - Potatoes (Raised vegetable bed)
- Stage 2 - Soil
- GTCS2-S211 - Turf
  - GTCS2-S212 - Bare soil - disturbed (Raised vegetable bed)
  - GTCS2-S213 - Bare soil - disturbed (Raised vegetable bed)
  - GTCS2-S214 - Bare soil - disturbed (Raised vegetable bed)
  - GTCS2-S215 - Bare soil - disturbed (Raised vegetable bed)
  - GTCS2-S216 - Turf
  - GTCS2-S217 - Turf
  - GTCS2-S218 - Turf
  - GTCS2-S219 - Turf
  - GTCS2-S220 - Turf

Copyright  
Contains Ordnance Survey Data © Crown Copyright and database right 2020

Client  
**ROYAL BOROUGH OF KENSINGTON & CHELSEA**

Project Title  
**GRENFELL STAGE 2 ASSESSMENT**

Drawing Title  
23  
**SILCHESTER EAST BENZO(A)PYRENE SOIL CONCENTRATIONS**

Drawn GM	Checked KB	Approved DD	Date 28/05/2021
AECOM Internal Project No. 60632092		Scale @ A3 1:300	

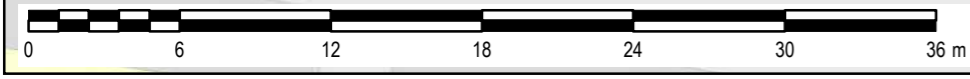
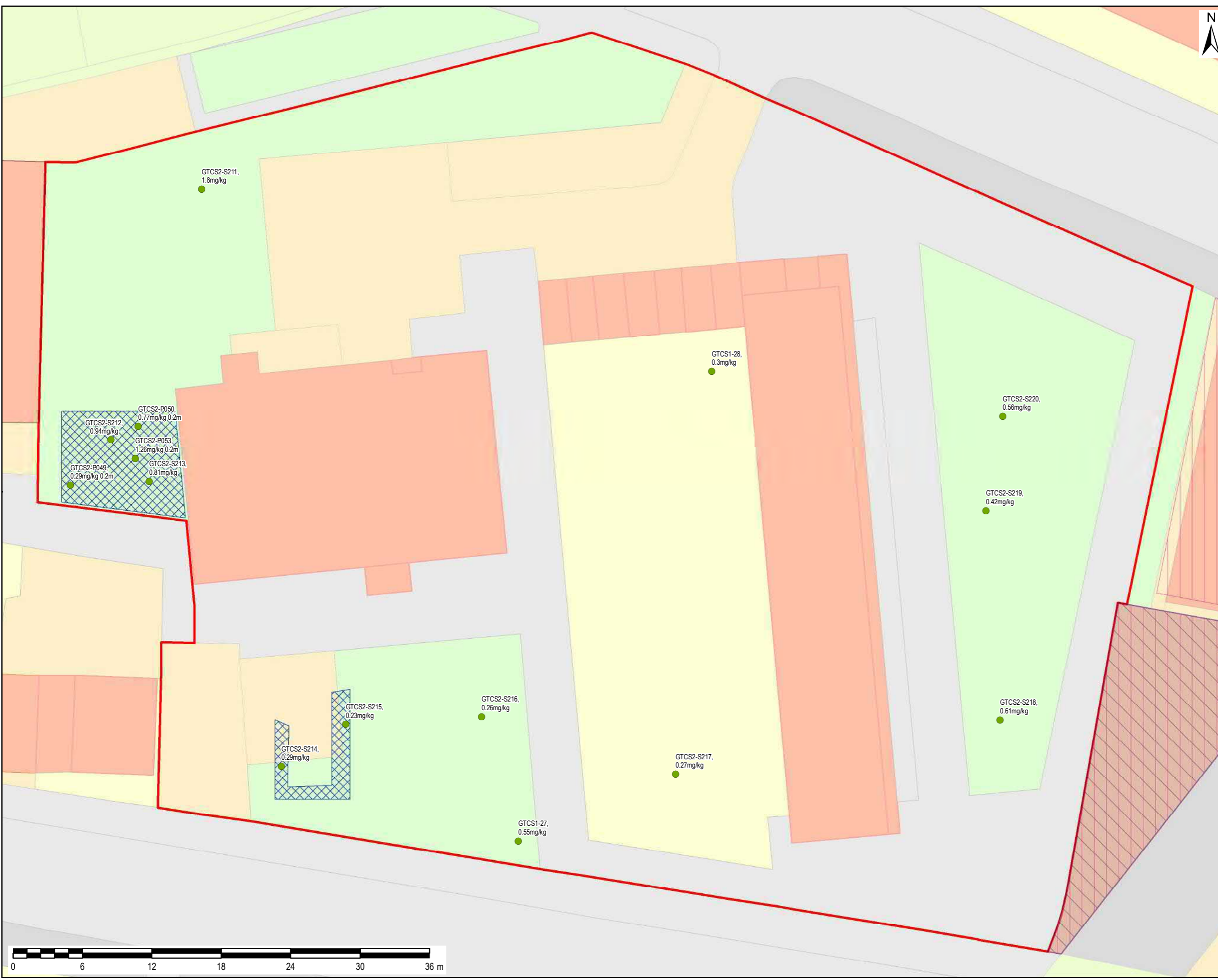
THIS DOCUMENT HAS BEEN PREPARED PURSUANT TO AND SUBJECT TO THE TERMS OF AECOM'S APPOINTMENT BY ITS CLIENT. AECOM ACCEPTS NO LIABILITY FOR ANY USE OF THIS DOCUMENT OTHER THAN BY ITS ORIGINAL CLIENT OR FOLLOWING AECOM'S EXPRESS AGREEMENT TO SUCH USE, AND ONLY FOR THE PURPOSES FOR WHICH IT WAS PREPARED AND PROVIDED.

AECOM  
Midpoint  
Alençon Link, Basingstoke  
Hampshire, RG21 7PP  
Telephone (01256) 310200  
Fax (01256) 310201  
www.aecom.com

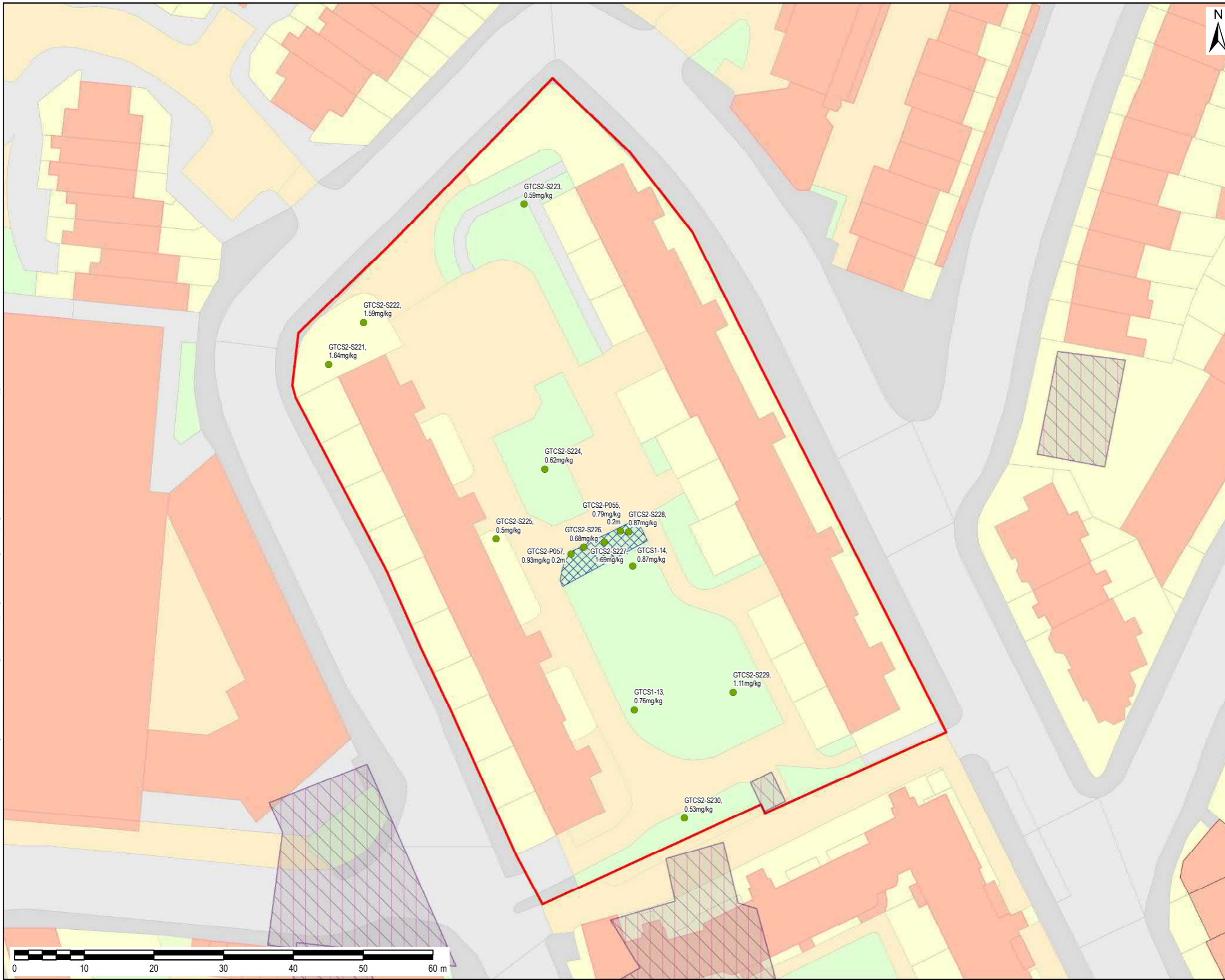


Drawing Number  
**FIGURE H23**

Rev  
**01**



File Name: \\eu.aecomnet.com\EMIA\UK\CRD1\Jobs\PR\_458020\_Grenfell\_Tower\_Stage\_2\_GIS02\_Maps\Figure H1-H45 - Stage 2 Sampling Locations - All Sites\_Contaminates\_Benzo-a-pyrene.mxd



THIS DRAWING IS TO BE USED ONLY FOR THE PURPOSE OF ISSUE THAT IT WAS ISSUED FOR AND IS SUBJECT TO AMENDMENT

**LEGEND**

- Site Outline
- RBKC identified potentially contaminated land
- RBKC identified areas of Geoenvironmental interest
- RBKC registered trade directory entries
- GeoEnviron Sites Historic Maps
- Food Growing Sites

**Benzo(a) pyrene - mg/kg**

- <5
- 5-10
- 10-21
- >21

**Stage 1 - Soil**  
*Name - Ground Cover (Cover Type)*  
 GTCS1-13 - Turf  
 GTCS1-14 - Turf

**Stage 2 - Crop and Root Zone Soil**  
*Name - Crop Type (Ground Cover)*  
 GTCS2-P055 - Runner Beans (Raised vegetable bed)  
 GTCS2-P057 - Potatoes (Raised vegetable bed)

**Stage 2 - Soil**  
*Name - Ground Cover (Cover Type)*  
 GTCS2-S221 - Turf  
 GTCS2-S222 - Turf  
 GTCS2-S223 - Bare soil - undisturbed  
 GTCS2-S224 - Bare soil - undisturbed  
 GTCS2-S225 - Turf  
 GTCS2-S226 - Bare soil - disturbed (Raised vegetable bed)  
 GTCS2-S227 - Bare soil - disturbed (Raised vegetable bed)  
 GTCS2-S228 - Bare soil - disturbed (Raised vegetable bed)  
 GTCS2-S229 - Turf  
 GTCS2-S230 - Bare soil - undisturbed

Copyright  
 Contains Ordnance Survey Data © Crown Copyright and database right 2020

Client  
**ROYAL BOROUGH OF KENSINGTON & CHELSEA**

Project Title  
**GRENFELL STAGE 2 ASSESSMENT**

Drawing Title  
**24  
 ALLOM HOUSE AND BARLOW HOUSE  
 BENZO(A)PYRENE SOIL CONCENTRATIONS**

Drawn GM	Checked KB	Approved DD	Date 28/05/2021
AECOM Internal Project No. 60632092		Scale @ A3 1:500	

THIS DOCUMENT HAS BEEN PREPARED PURSUANT TO AND SUBJECT TO THE TERMS OF AECOM'S APPOINTMENT BY ITS CLIENT. AECOM ACCEPTS NO LIABILITY FOR ANY USE OF THIS DOCUMENT OTHER THAN BY ITS ORIGINAL CLIENT OR FOLLOWING AECOM'S EXPRESS AGREEMENT TO SUCH USE, AND ONLY FOR THE PURPOSES FOR WHICH IT WAS PREPARED AND PROVIDED.

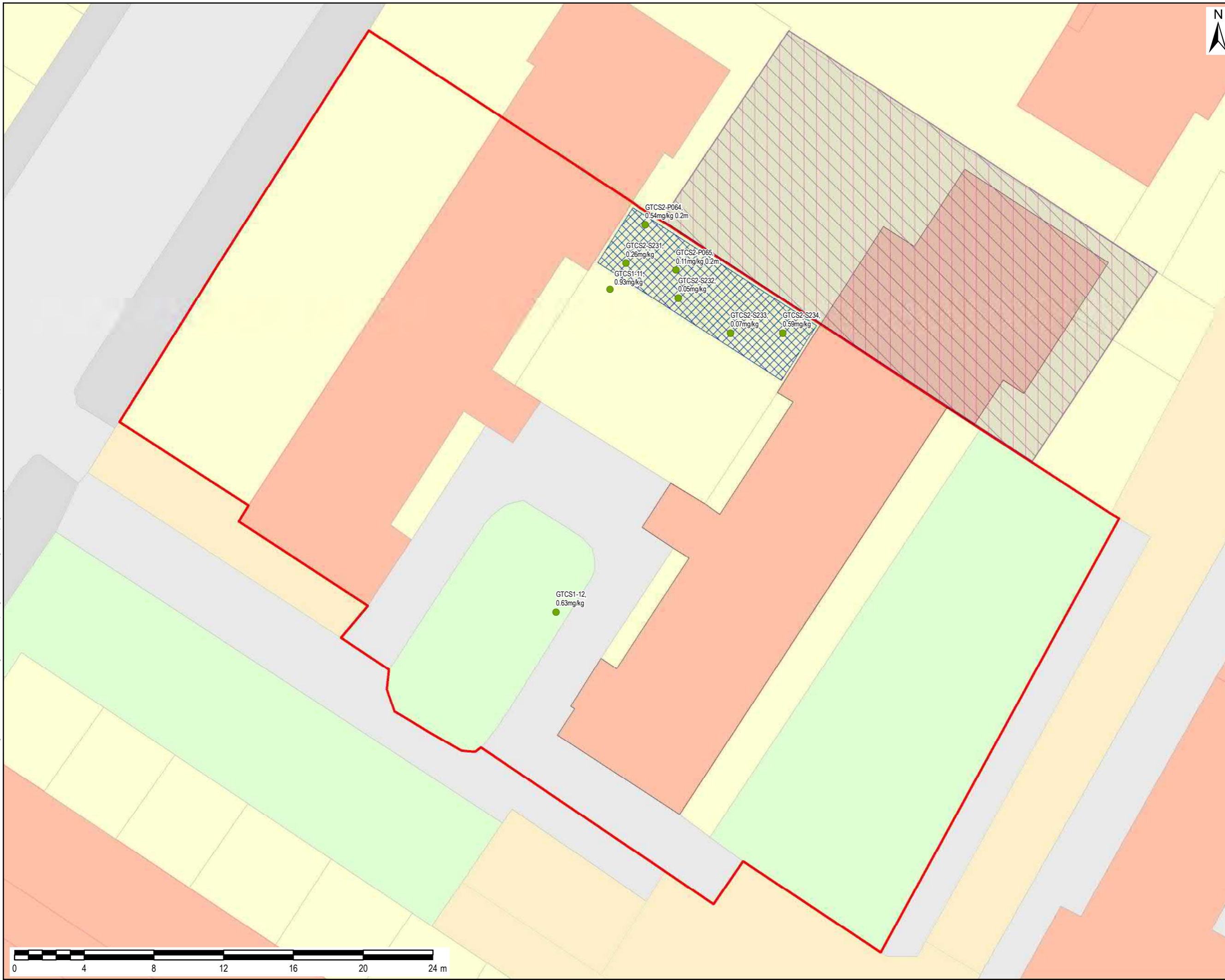
AECOM  
 Midpoint  
 Alençon Link, Basingstoke  
 Hampshire, RG21 7FP  
 Telephone (01256) 310200  
 Fax (01256) 310201  
 www.aecom.com



Drawing Number  
**FIGURE H24**

Rev  
**01**

File Name: \\eu.aecomnet.com\EM\IA\UK\CRD1\Jobs\PR-458020\_Grenfell\_Tower\_Stage\_2\_GIS02\_Maps\Figure H1-H45 - Stage 2 Sampling Locations - All Sites\_Contaminates\_Benzo-a-pyrene.mxd



THIS DRAWING IS TO BE USED ONLY FOR THE PURPOSE OF ISSUE THAT IT WAS ISSUED FOR AND IS SUBJECT TO AMENDMENT

- LEGEND**
- Site Outline
  - RBKC identified potentially contaminated land
  - RBKC identified areas of Geoenvironmental interest
  - RBKC registered trade directory entries
  - GeoEnviron Sites Historic Maps
  - Food Growing Sites
- Benzo(a) pyrene - mg/kg
- <5
  - 5-10
  - 10-21
  - >21

Stage 1 - Soil  
*Name - Ground Cover (Cover Type)*  
 GTCS1-11 - Bare soil - undisturbed  
 GTCS1-12 - Bare soil - undisturbed  
 Stage 2 - Crop and Root Zone Soil  
*Name - Crop Type (Ground Cover)*  
 GTCS2 -P064 - Figs  
 GTCS2 -P065 - Potatoes (Raised vegetable bed)  
 Stage 2 - Soil  
*Name - Ground Cover (Cover Type)*  
 GTCS2-S231 - Bare soil - disturbed  
 GTCS2-S232 - Bare soil - disturbed (Raised vegetable bed)  
 GTCS2-S233 - Bare soil - disturbed (Raised vegetable bed)  
 GTCS2-S234 - Bare soil - disturbed (Raised planter)

Copyright  
 Contains Ordnance Survey Data © Crown Copyright and database right 2020

Client  
**ROYAL BOROUGH OF KENSINGTON & CHELSEA**

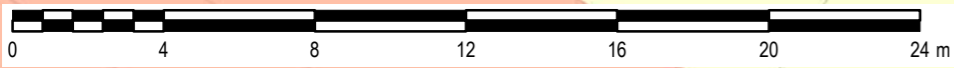
Project Title  
**GRENFELL STAGE 2 ASSESSMENT**

Drawing Title  
**25A MORLAND HOUSE BENZO(A)PYRENE SOIL CONCENTRATIONS**

Drawn GM	Checked KB	Approved DD	Date 28/05/2021
AECOM Internal Project No. 60632092		Scale @ A3 1:200	

THIS DOCUMENT HAS BEEN PREPARED PURSUANT TO AND SUBJECT TO THE TERMS OF AECOM'S APPOINTMENT BY ITS CLIENT. AECOM ACCEPTS NO LIABILITY FOR ANY USE OF THIS DOCUMENT OTHER THAN BY ITS ORIGINAL CLIENT OR FOLLOWING AECOM'S EXPRESS AGREEMENT TO SUCH USE, AND ONLY FOR THE PURPOSES FOR WHICH IT WAS PREPARED AND PROVIDED.

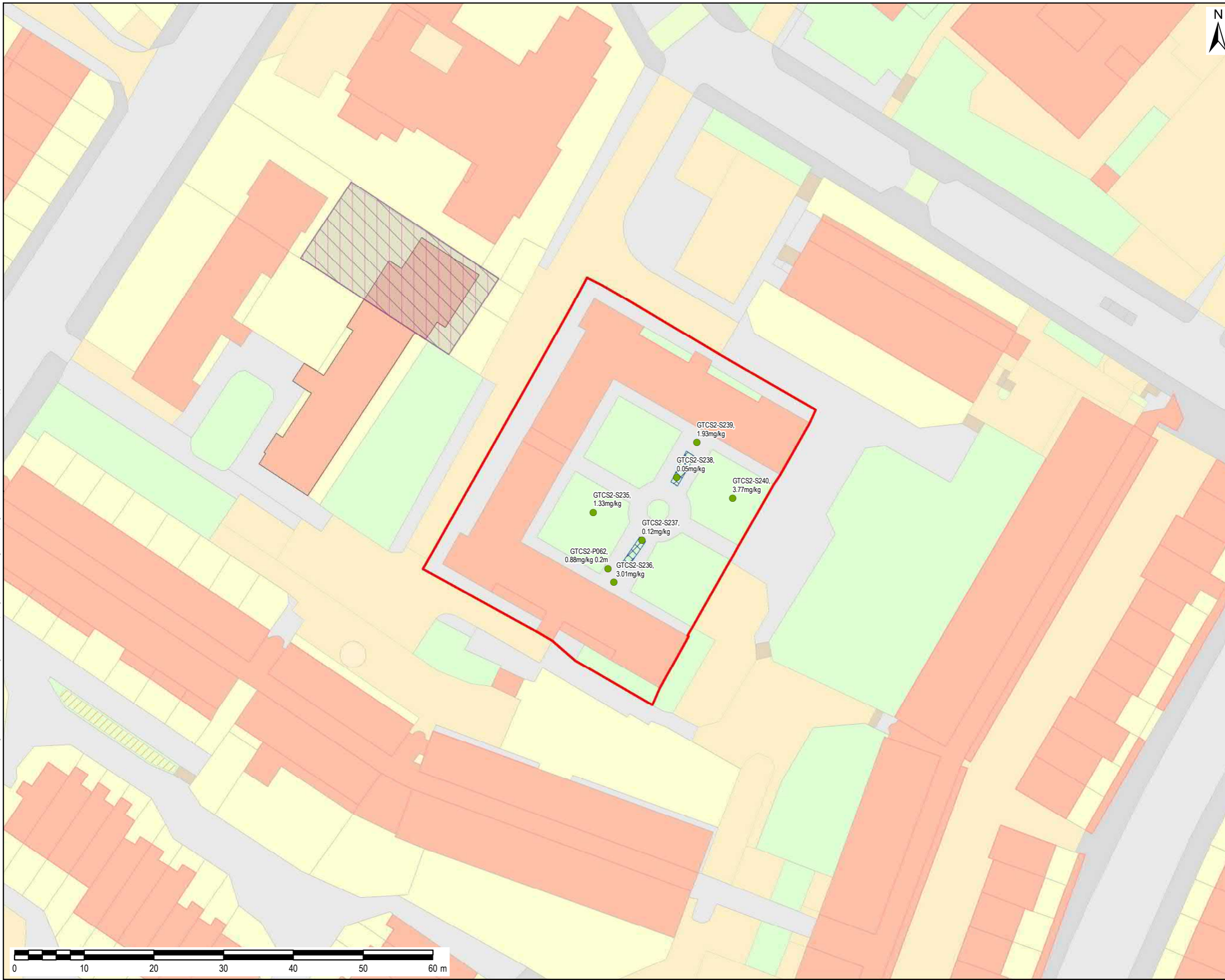
AECOM  
 Midpoint  
 Alençon Link, Basingstoke  
 Hampshire, RG21 7FP  
 Telephone (01256) 310200  
 Fax (01256) 310201  
 www.aecom.com



Drawing Number  
**FIGURE H25A**

Rev  
**01**

File Name: \\eu.aecomnet.com\EMIA\UK\CRD1\Jobs\PR-458020\_Grenfell\_Tower\_Stage\_2\_GIS02\_Maps\Figure H1-H45 - Stage 2 Sampling Locations - All Sites\_Contaminates\_Benzo-a-pyrene.mxd



THIS DRAWING IS TO BE USED ONLY FOR THE PURPOSE OF ISSUE THAT IT WAS ISSUED FOR AND IS SUBJECT TO AMENDMENT

- LEGEND**
- Site Outline
  - RBKC identified potentially contaminated land
  - RBKC identified areas of Geoenvironmental interest
  - RBKC registered trade directory entries
  - GeoEnviron Sites Historic Maps
  - Food Growing Sites
- Benzo(a) pyrene - mg/kg
- <5
  - 5-10
  - 10-21
  - >21

Stage 2 - Crop and Root Zone Soil

GTCS2 -P062 - Callaloo (Raised brick bed)

Stage 2 - Soil

GTCS2-S235 - Turf

GTCS2-S236 - Bare soil - disturbed (Raised brick bed)

GTCS2-S237 - Bare soil - disturbed (Raised vegetable bed)

GTCS2-S238 - Bare soil - disturbed (Raised vegetable bed)

GTCS2-S239 - Bare soil - undisturbed (Raised brick bed)

GTCS2-S240 - Turf

Copyright  
Contains Ordnance Survey Data © Crown Copyright and database right 2020

Client  
**ROYAL BOROUGH OF KENSINGTON & CHELSEA**

Project Title  
**GRENFELL STAGE 2 ASSESSMENT**

Drawing Title  
**25B  
TALBOT GROVE HOUSE  
BENZO(A)PYRENE SOIL CONCENTRATIONS**

Drawn GM	Checked KB	Approved DD	Date 28/05/2021
AECOM Internal Project No. 60632092		Scale @ A3 1:500	

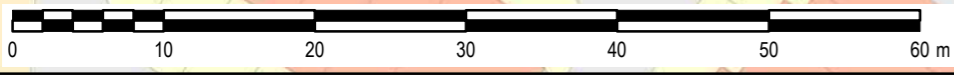
THIS DOCUMENT HAS BEEN PREPARED PURSUANT TO AND SUBJECT TO THE TERMS OF AECOM'S APPOINTMENT BY ITS CLIENT. AECOM ACCEPTS NO LIABILITY FOR ANY USE OF THIS DOCUMENT OTHER THAN BY ITS ORIGINAL CLIENT OR FOLLOWING AECOM'S EXPRESS AGREEMENT TO SUCH USE, AND ONLY FOR THE PURPOSES FOR WHICH IT WAS PREPARED AND PROVIDED.

AECOM  
Midpoint  
Alençon Link, Basingstoke  
Hampshire, RG21 7PP  
Telephone (01256) 310200  
Fax (01256) 310201  
www.aecom.com



Drawing Number  
**FIGURE H25B**

Rev  
**01**



File Name: \\eu.aecomnet.com\EMIA\UK\CRD1\Jobs\PR-458020\_Grenfell\_Tower\_Stage\_2\_GIS02\_Maps\Figure H1-H45 - Stage 2 Sampling Locations - All Sites\_Contaminates\_Benzo-a-pyrene.mxd

THIS DRAWING IS TO BE USED ONLY FOR THE PURPOSE OF ISSUE THAT IT WAS ISSUED FOR AND IS SUBJECT TO AMENDMENT



- LEGEND**
- Site Outline
  - RBKC identified potentially contaminated land
  - RBKC identified areas of Geoenvironmental interest
  - RBKC registered trade directory entries
  - GeoEnviron Sites Historic Maps
  - Food Growing Sites
- Benzo(a) pyrene - mg/kg
- <5
  - 5-10
  - 10-21
  - >21

- Stage 1 - Soil
- Name - Ground Cover (Cover Type)
- GTCS1-25 - Bare soil - undisturbed
  - GTCS1-26 - Bare soil - undisturbed
- Stage 2 - Crop and Root Zone Soil
- Name - Crop Type (Ground Cover)
- GTCS2-P068 - Pumpkin (Raised vegetable bed)
  - GTCS2-P069 - New Potatoes (Raised vegetable bed)
  - GTCS2-P072 - Olives (Large plant pot)
- Stage 2 - Soil
- Name - Ground Cover (Cover Type)
- GTCS2-S241 - Bare soil - undisturbed
  - GTCS2-S242 - Turf
  - GTCS2-S243 - Bare soil - undisturbed (Large plant pot)
  - GTCS2-S244 - Bare soil - undisturbed (Large plant pot)
  - GTCS2-S245 - Bare soil - undisturbed
  - GTCS2-S246 - Bare soil - undisturbed (Large plant pot)
  - GTCS2-S247 - Bare soil - undisturbed
  - GTCS2-S248 - Bare soil - disturbed (Raised vegetable bed)
  - GTCS2-S249 - Bare soil - disturbed (Raised vegetable bed)
  - GTCS2-S250 - Turf

Copyright  
Contains Ordnance Survey Data © Crown Copyright and database right 2020

Client  
**ROYAL BOROUGH OF KENSINGTON & CHELSEA**

Project Title  
**GRENFELL STAGE 2 ASSESSMENT**

Drawing Title  
**26  
BRAMLEY HOUSE  
BENZO(A)PYRENE SOIL CONCENTRATIONS**

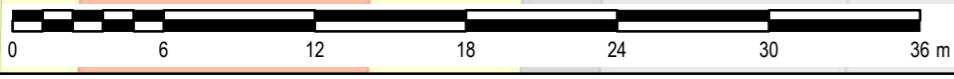
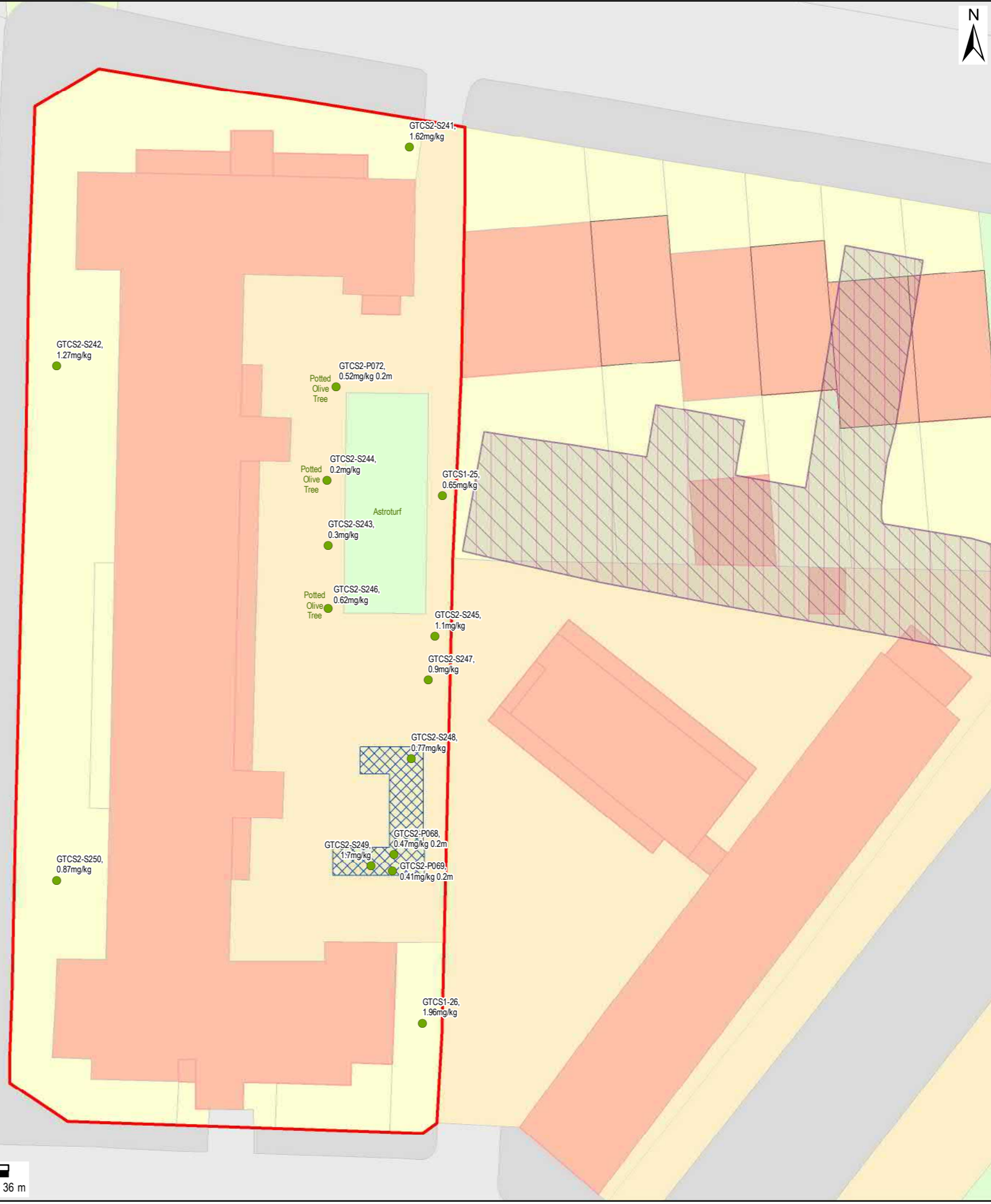
Drawn GM	Checked KB	Approved DD	Date 28/05/2021
AECOM Internal Project No. 60632092		Scale @ A3 1:300	

THIS DOCUMENT HAS BEEN PREPARED PURSUANT TO AND SUBJECT TO THE TERMS OF AECOM'S APPOINTMENT BY ITS CLIENT. AECOM ACCEPTS NO LIABILITY FOR ANY USE OF THIS DOCUMENT OTHER THAN BY ITS ORIGINAL CLIENT OR FOLLOWING AECOM'S EXPRESS AGREEMENT TO SUCH USE, AND ONLY FOR THE PURPOSES FOR WHICH IT WAS PREPARED AND PROVIDED.

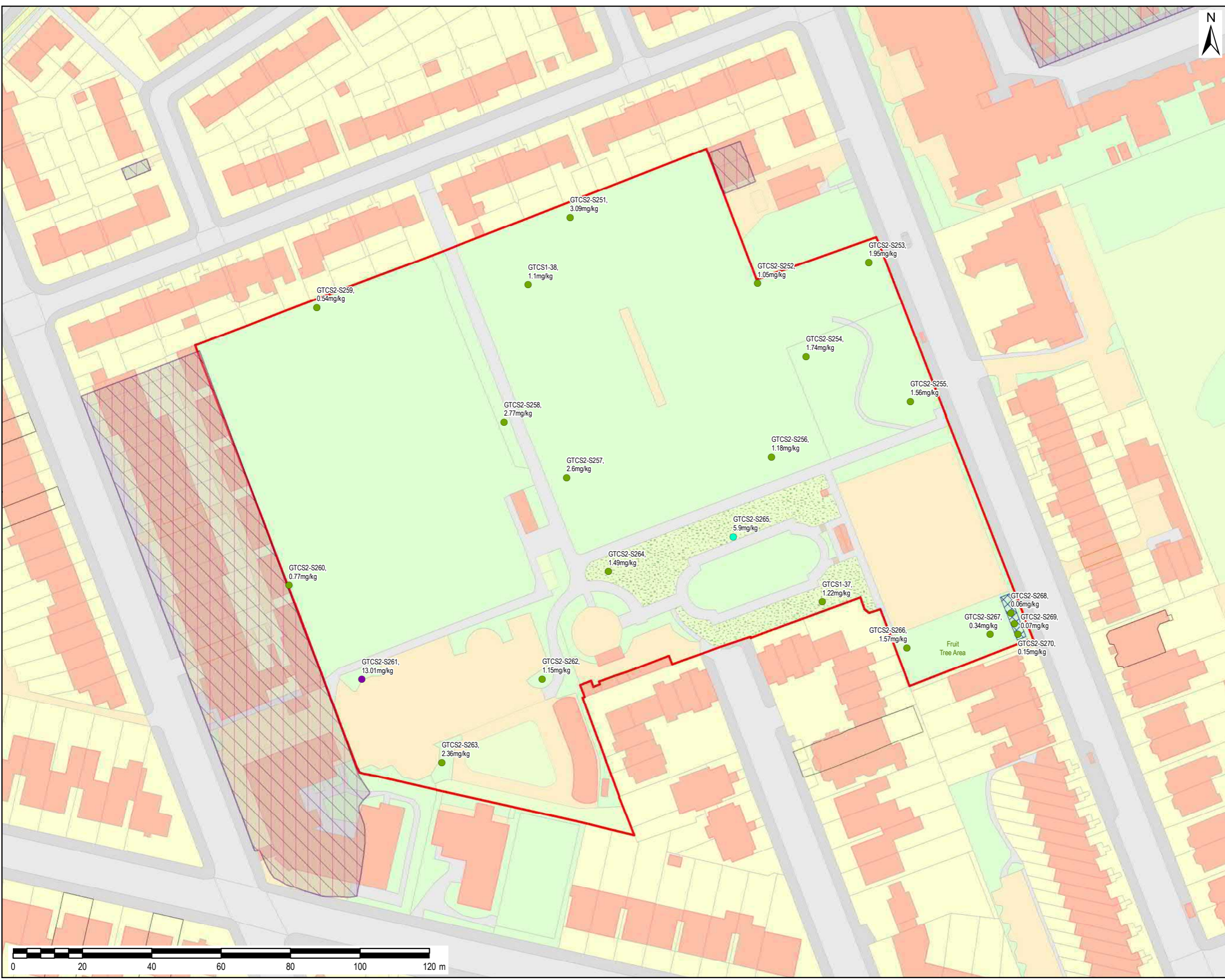
AECOM  
Midpoint  
Alençon Link, Basingstoke  
Hampshire, RG21 7PP  
Telephone (01256) 310200  
Fax (01256) 310201  
www.aecom.com



Drawing Number <b>FIGURE H26</b>	Rev <b>01</b>
-------------------------------------	------------------



File Name: \\eu.aecomnet.com\E\H\UK\CRD1\Jobs\PR-458020\_Grenfell\_Tower\_Stage\_2\_GIS02\_Maps\Figure H1-H45 - Stage 2 Sampling Locations - All Sites\_Contaminates\_Benzo-a-pyrene.mxd



THIS DRAWING IS TO BE USED ONLY FOR THE PURPOSE OF ISSUE THAT IT WAS ISSUED FOR AND IS SUBJECT TO AMENDMENT

LEGEND	
	Site Outline
	RBKC identified potentially contaminated land
	RBKC identified areas of Geoenvironmental interest
	RBKC registered trade directory entries
	GeoEnviron Sites Historic Maps
	Food Growing Sites
Benzo(a) pyrene - mg/kg	
	<5
	5-10
	10-21
	>21
Stage 1 - Soil	
Name - Ground Cover (Cover Type)	
GTCS1-37 - Bare soil - undisturbed	
GTCS1-38 - Turf	
Stage 2 - Soil	
Name - Ground Cover (Cover Type)	
GTCS2-S251 - Turf	
GTCS2-S252 - Turf	
GTCS2-S253 - Bare soil - undisturbed	
GTCS2-S254 - Turf	
GTCS2-S255 - Turf	
GTCS2-S256 - Turf	
GTCS2-S257 - Turf	
GTCS2-S258 - Turf	
GTCS2-S259 - Turf	
GTCS2-S260 - Turf	
GTCS2-S261 - Bare soil - undisturbed	
GTCS2-S262 - Bare soil - undisturbed	
GTCS2-S263 - Bare soil - undisturbed	
GTCS2-S264 - Bare soil - undisturbed	
GTCS2-S265 - Bare soil - disturbed	
GTCS2-S266 - Turf	
GTCS2-S267 - Turf	
GTCS2-S268 - Bare soil - disturbed (Raised vegetable bed)	
GTCS2-S269 - Bare soil - disturbed (Raised vegetable bed)	
GTCS2-S270 - Bare soil - disturbed (Raised vegetable bed)	

Copyright  
Contains Ordnance Survey Data © Crown Copyright and database right 2020

Client  
**ROYAL BOROUGH OF KENSINGTON & CHELSEA**

Project Title  
**GRENFELL STAGE 2 ASSESSMENT**

Drawing Title  
27  
**KENSINGTON MEMORIAL PARK COMMUNITY KITCHEN GARDEN BENZO(A)PYRENE SOIL CONCENTRATIONS**

Drawn GM	Checked KB	Approved DD	Date 28/05/2021
AECOM Internal Project No. 60632092		Scale @ A3 1:1,000	

THIS DOCUMENT HAS BEEN PREPARED PURSUANT TO AND SUBJECT TO THE TERMS OF AECOM'S APPOINTMENT BY ITS CLIENT. AECOM ACCEPTS NO LIABILITY FOR ANY USE OF THIS DOCUMENT OTHER THAN BY ITS ORIGINAL CLIENT OR FOLLOWING AECOM'S EXPRESS AGREEMENT TO SUCH USE, AND ONLY FOR THE PURPOSES FOR WHICH IT WAS PREPARED AND PROVIDED.

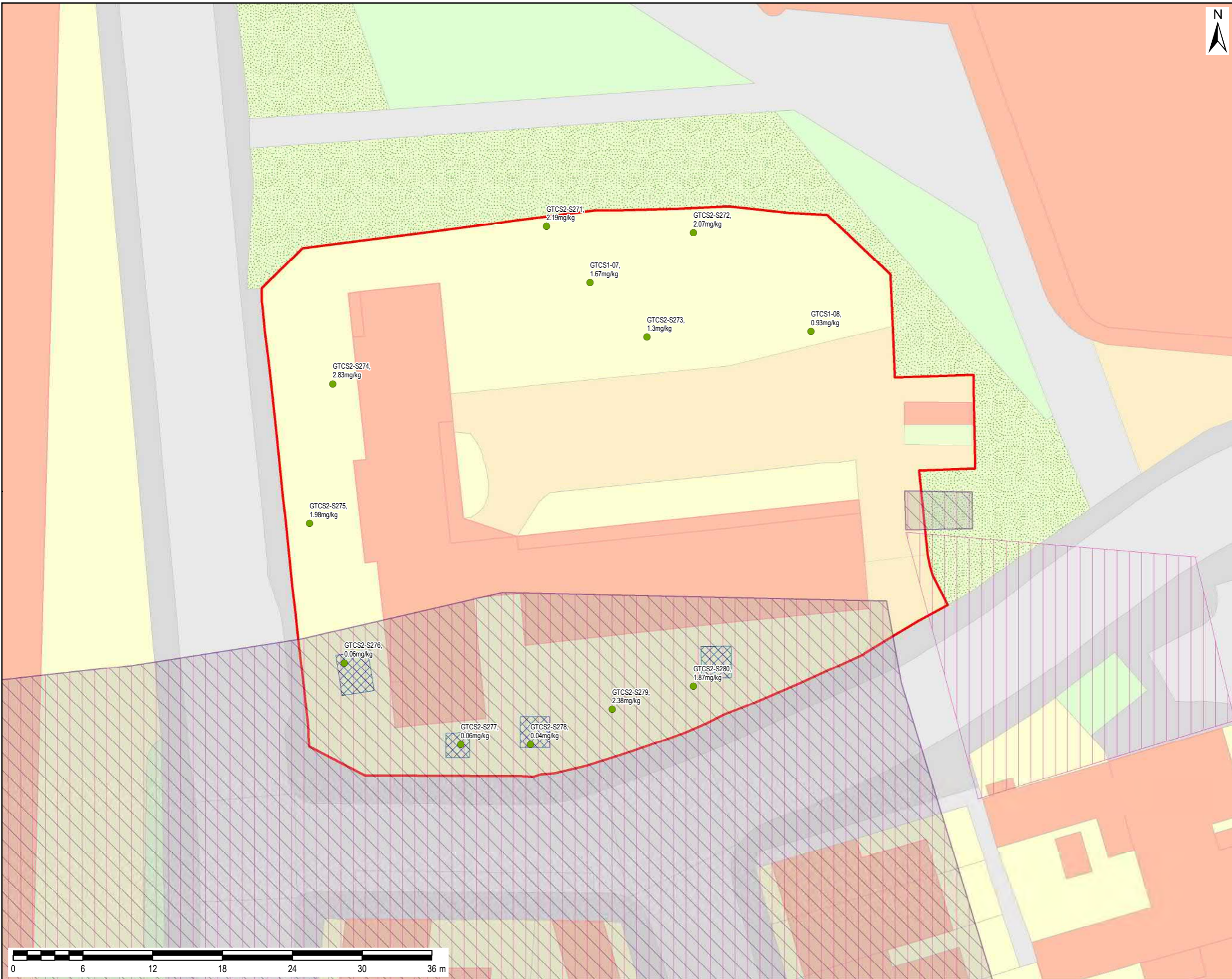
AECOM  
Midpoint  
Alençon Link, Basingstoke  
Hampshire, RG21 7PP  
Telephone (01256) 310200  
Fax (01256) 310201  
www.aecom.com



Drawing Number  
**FIGURE H27**

Rev  
**01**

File Name: \\eu.aecomnet.com\EMIA\UK\CRD1\Jobs\PR-458020\_Grenfell\_Tower\_Stage\_2\_GIS\02\_Stage2\_GIS\02\_Maps\Figure H1-H45 - Stage 2 Sampling Locations - All Sites\_Contaminates\_Benzo-a-pyrene.mxd



THIS DRAWING IS TO BE USED ONLY FOR THE PURPOSE OF ISSUE THAT IT WAS ISSUED FOR AND IS SUBJECT TO AMENDMENT

- LEGEND**
- Site Outline
  - RBKC identified potentially contaminated land
  - RBKC identified areas of Geoenvironmental interest
  - GeoEnviron Sites Historic Maps
  - Food Growing Sites
- Benzo(a) pyrene - mg/kg
- <5
  - 5-10
  - 10-21
  - >21

Stage 1 - Soil  
*Name - Ground Cover (Cover Type)*  
 GTCS1-7 - Turf  
 GTCS1-8 - Bare soil - undisturbed

Stage 2 - Soil  
*Name - Ground Cover (Cover Type)*  
 GTCS2-S271 - Bare soil - undisturbed  
 GTCS2-S272 - Bare soil - undisturbed  
 GTCS2-S273 - Turf  
 GTCS2-S274 - Turf  
 GTCS2-S275 - Turf  
 GTCS2-S276 - Bare soil - disturbed (Raised vegetable bed)  
 GTCS2-S277 - Bare soil - disturbed (Raised vegetable bed)  
 GTCS2-S278 - Bare soil - disturbed (Raised vegetable bed)  
 GTCS2-S279 - Turf  
 GTCS2-S280 - Bare soil - disturbed

Copyright  
 Contains Ordnance Survey Data © Crown Copyright and database right 2020

Client  
**ROYAL BOROUGH OF KENSINGTON & CHELSEA**

Project Title  
**GRENFELL STAGE 2 ASSESSMENT**

Drawing Title  
**28 TREADGOLD HOUSE BENZO(A)PYRENE SOIL CONCENTRATIONS**

Drawn GM	Checked KB	Approved DD	Date 28/05/2021
AECOM Internal Project No. 60632092		Scale @ A3 1:300	

THIS DOCUMENT HAS BEEN PREPARED PURSUANT TO AND SUBJECT TO THE TERMS OF AECOM'S APPOINTMENT BY ITS CLIENT. AECOM ACCEPTS NO LIABILITY FOR ANY USE OF THIS DOCUMENT OTHER THAN BY ITS ORIGINAL CLIENT OR FOLLOWING AECOM'S EXPRESS AGREEMENT TO SUCH USE, AND ONLY FOR THE PURPOSES FOR WHICH IT WAS PREPARED AND PROVIDED.

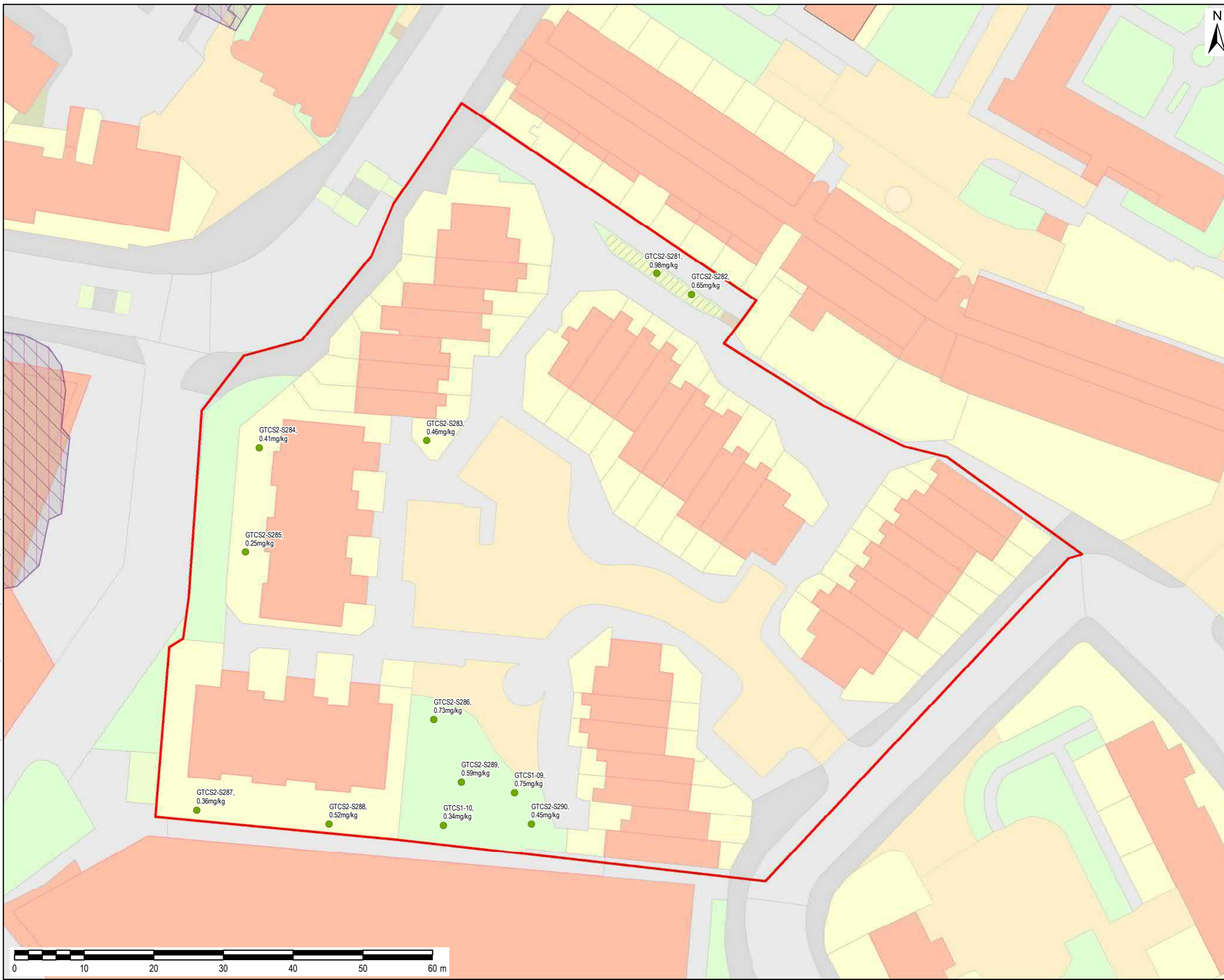
AECOM  
 Midpoint  
 Alençon Link, Basingstoke  
 Hampshire, RG21 7PP  
 Telephone (01256) 310200  
 Fax (01256) 310201  
 www.aecom.com



Drawing Number  
**FIGURE H28**

Rev  
**01**

File Name: \\eu.aecomnet.com\EMIA\UK\CRD1\Jobs\PR-458020\_Grenfell\_Tower\_Stage\_2\_GIS02\_Maps\Figure H1-H45 - Stage 2 Sampling Locations - All Sites\_Contaminates\_Benzo-a-pyrene.mxd



THIS DRAWING IS TO BE USED ONLY FOR THE PURPOSE OF ISSUE THAT IT WAS ISSUED FOR AND IS SUBJECT TO AMENDMENT

**LEGEND**

- Site Outline
- RBKC identified potentially contaminated land
- RBKC identified areas of Geoenvironmental interest
- RBKC registered trade directory entries
- GeoEnviron Sites Historic Maps

Benzo(a) pyrene - mg/kg

- <5
- 5-10
- 10-21
- >21

Stage 1 - Soil

GTCS1-10 - Turf  
GTCS1-9 - Turf

Stage 2 - Soil

GTCS2-S281 - Turf  
GTCS2-S282 - Turf  
GTCS2-S283 - Bare soil - disturbed  
GTCS2-S284 - Bare soil - undisturbed  
GTCS2-S285 - Bare soil - undisturbed  
GTCS2-S286 - Turf  
GTCS2-S287 - Bare soil - undisturbed  
GTCS2-S288 - Bare soil - undisturbed  
GTCS2-S289 - Turf  
GTCS2-S290 - Turf

Copyright  
Contains Ordnance Survey Data © Crown Copyright and database right 2020

Client  
**ROYAL BOROUGH OF KENSINGTON & CHELSEA**

Project Title  
**GRENFELL STAGE 2 ASSESSMENT**

Drawing Title  
29  
**VERIFY CLOSE BENZO(A)PYRENE SOIL CONCENTRATIONS**

Drawn GM	Checked KB	Approved DD	Date 28/05/2021
-------------	---------------	----------------	--------------------

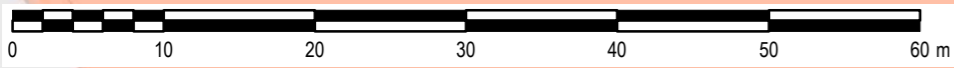
AECOM Internal Project No. 60632092      Scale @ A3 1:500

THIS DOCUMENT HAS BEEN PREPARED PURSUANT TO AND SUBJECT TO THE TERMS OF AECOM'S APPOINTMENT BY ITS CLIENT. AECOM ACCEPTS NO LIABILITY FOR ANY USE OF THIS DOCUMENT OTHER THAN BY ITS ORIGINAL CLIENT OR FOLLOWING AECOM'S EXPRESS AGREEMENT TO SUCH USE, AND ONLY FOR THE PURPOSES FOR WHICH IT WAS PREPARED AND PROVIDED.

AECOM  
Midport  
Alençon Link, Basingstoke  
Hampshire, RG21 7FP  
Telephone (01256) 310200  
Fax (01256) 310201  
www.aecom.com

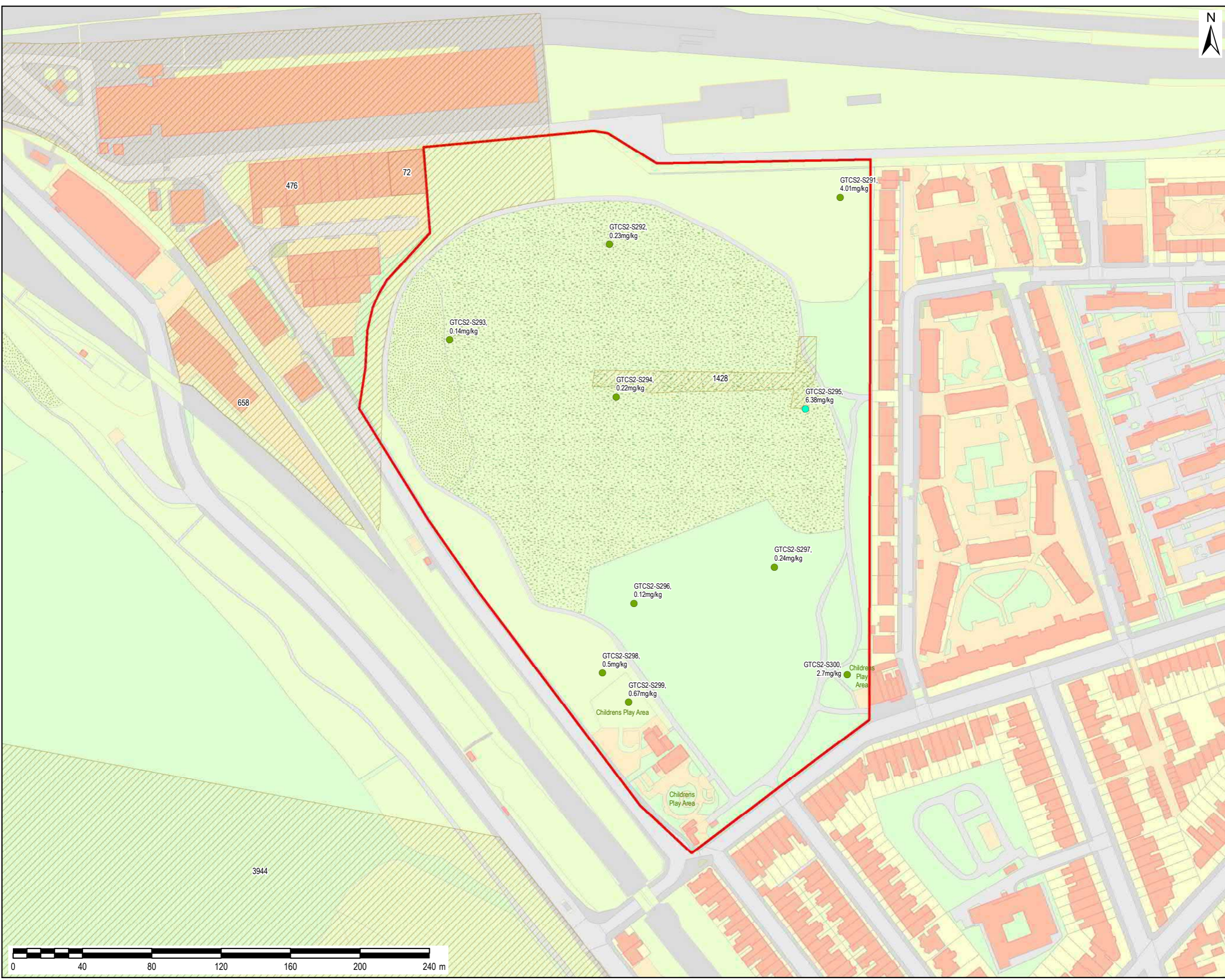
Drawing Number  
**FIGURE H29**

Rev  
**01**





File Name: \\eu.aecomnet.com\EMIA\UK\CRD1\Jobs\PR-458020\_Grenfell\_Tower\_Stage\_2\_GIS02\_Maps\Figure H1-H45 - Stage 2 Sampling Locations - All Sites\_Contaminates\_Benzo-a-pyrene.mxd



THIS DRAWING IS TO BE USED ONLY FOR THE PURPOSE OF ISSUE THAT IT WAS ISSUED FOR AND IS SUBJECT TO AMENDMENT

**LEGEND**

- Site Outline
- LBHF identified potential contaminated sites

Benzo(a) pyrene - mg/kg

- <5
- 5-10
- 10-21
- >21

Stage 2 - Soil

GTCS2-S291 - Turf
GTCS2-S292 - Turf
GTCS2-S293 - Turf
GTCS2-S294 - Turf
GTCS2-S295 - Turf
GTCS2-S296 - Turf
GTCS2-S297 - Turf
GTCS2-S298 - Turf
GTCS2-S299 - Turf
GTCS2-S300 - Turf

Copyright  
Contains Ordnance Survey Data © Crown Copyright and database right 2020

Client  
**ROYAL BOROUGH OF KENSINGTON & CHELSEA**

Project Title  
**GRENFELL STAGE 2 ASSESSMENT**

Drawing Title  
30  
**LITTLE WORMWOOD SCRUBS BENZO(A)PYRENE SOIL CONCENTRATIONS**

Drawn GM	Checked KB	Approved DD	Date 28/05/2021
AECOM Internal Project No. 60632092		Scale @ A3 1:2,000	

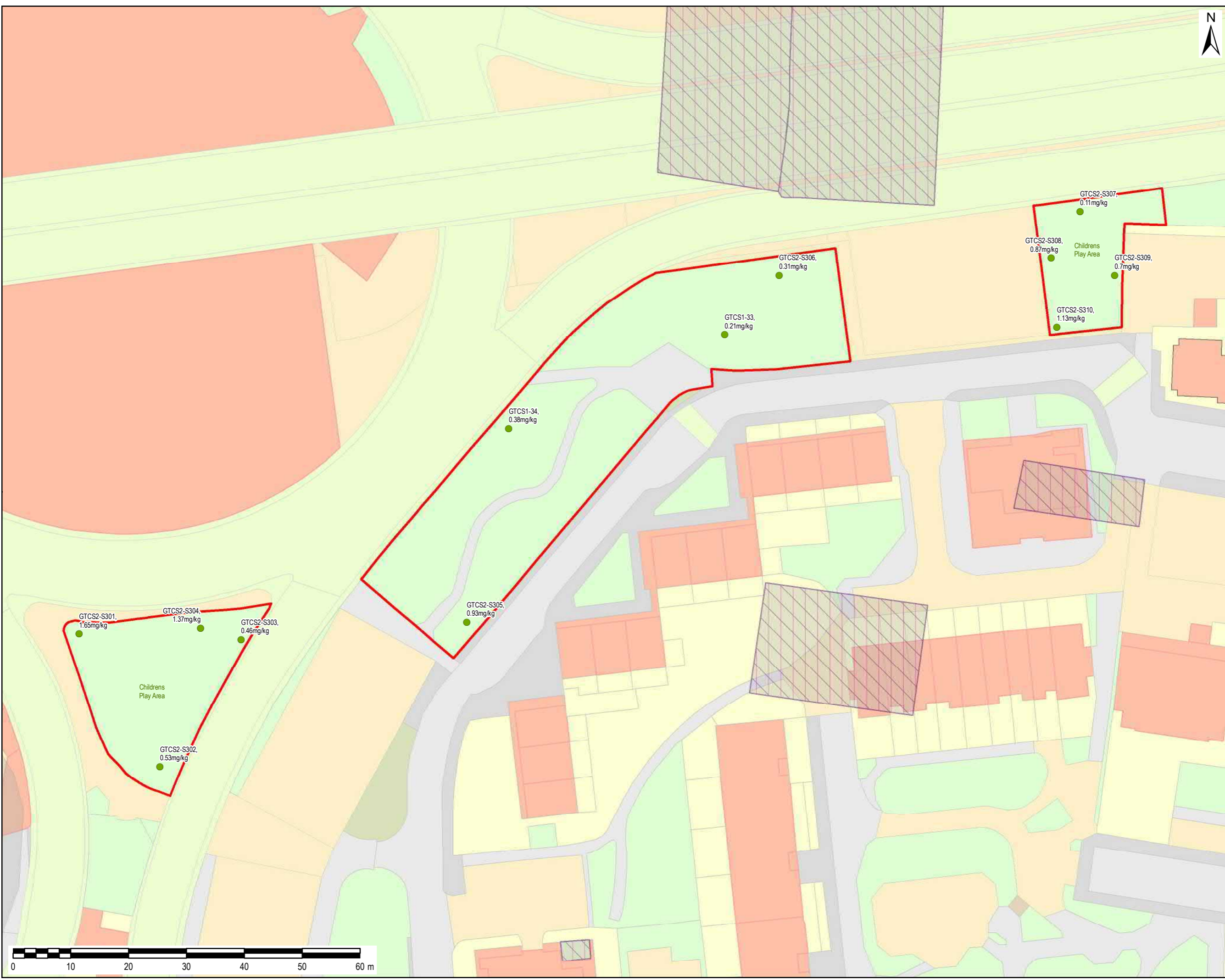
THIS DOCUMENT HAS BEEN PREPARED PURSUANT TO AND IS SUBJECT TO THE TERMS OF AECOM'S APPOINTMENT BY ITS CLIENT. AECOM ACCEPTS NO LIABILITY FOR ANY USE OF THIS DOCUMENT OTHER THAN BY ITS ORIGINAL CLIENT OR FOLLOWING AECOM'S EXPRESS AGREEMENT TO SUCH USE, AND ONLY FOR THE PURPOSES FOR WHICH IT WAS PREPARED AND PROVIDED.

AECOM  
Midpoint  
Alençon Link, Basingstoke  
Hampshire, RG21 7PP  
Telephone (01256) 310200  
Fax (01256) 310201  
www.aecom.com



Drawing Number <b>FIGURE H30</b>	Rev <b>01</b>
-------------------------------------	------------------

File Name: \\eu.aecom.com\EMIA\UK\CRD1\Jobs\PR-458020\_Grenfell\_Tower\_Stage\_2\_GIS02\_Maps\Figure H1-H45 - Stage 2 Sampling Locations - All Sites\_Contaminates\_Benzo-a-pyrene.mxd



THIS DRAWING IS TO BE USED ONLY FOR THE PURPOSE OF ISSUE THAT IT WAS ISSUED FOR AND IS SUBJECT TO AMENDMENT

**LEGEND**

- Site Outline
- RBKC identified potentially contaminated land
- RBKC identified areas of Geoenvironmental interest
- RBKC registered trade directory entries
- GeoEnviron Sites Historic Maps

Benzo(a) pyrene - mg/kg

- <5
- 5-10
- 10-21
- >21

Stage 1 - Soil

- GTCS1-33 - Turf
- GTCS1-34 - Turf

Stage 2 - Soil

- GTCS2-S301 - Turf
- GTCS2-S302 - Turf
- GTCS2-S303 - Turf
- GTCS2-S304 - Turf
- GTCS2-S305 - Turf
- GTCS2-S306 - Turf
- GTCS2-S307 - Turf
- GTCS2-S308 - Turf
- GTCS2-S309 - Turf
- GTCS2-S310 - Turf

Copyright  
Contains Ordnance Survey Data © Crown Copyright and database right 2020

Client  
**ROYAL BOROUGH OF KENSINGTON & CHELSEA**

Project Title  
**GRENFELL STAGE 2 ASSESSMENT**

Drawing Title  
31  
**DARFIELD WAY  
BENZO(A)PYRENE SOIL  
CONCENTRATIONS**

Drawn GM	Checked KB	Approved DD	Date 28/05/2021
AECOM Internal Project No. 60632092		Scale @ A3 1:600	

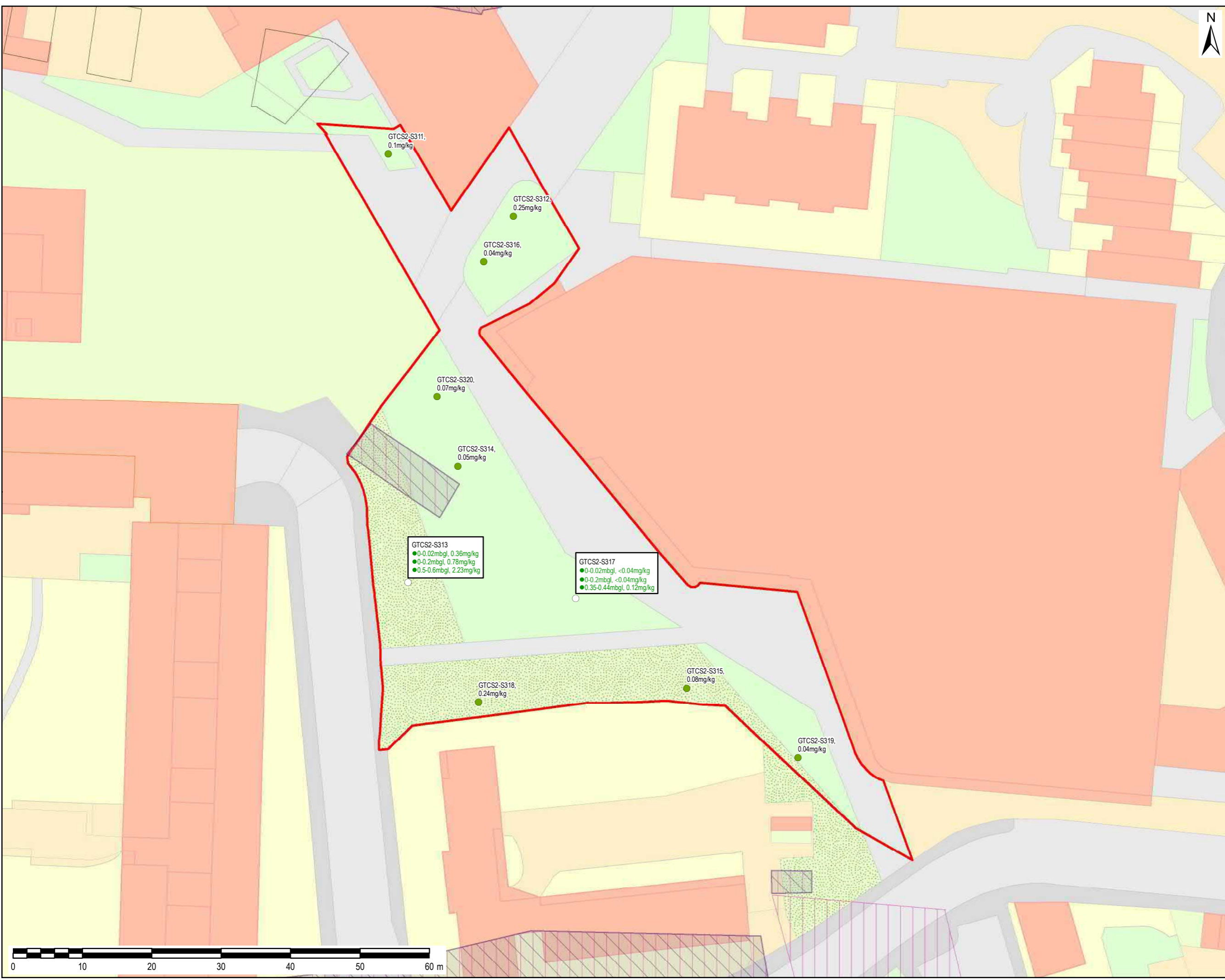
THIS DOCUMENT HAS BEEN PREPARED PURSUANT TO AND SUBJECT TO THE TERMS OF AECOM'S APPOINTMENT BY ITS CLIENT. AECOM ACCEPTS NO LIABILITY FOR ANY USE OF THIS DOCUMENT OTHER THAN BY ITS ORIGINAL CLIENT OR FOLLOWING AECOM'S EXPRESS AGREEMENT TO SUCH USE, AND ONLY FOR THE PURPOSES FOR WHICH IT WAS PREPARED AND PROVIDED.

AECOM  
Midpoint  
Alençon Link, Basingstoke  
Hampshire, RG21 7PP  
Telephone (01256) 310200  
Fax (01256) 310201  
www.aecom.com

Drawing Number  
**FIGURE H31**

Rev  
**01**

File Name: \\eu.aecomnet.com\EMIA\UK\CRD1\Jobs\PR-458020\_Grenfell\_Tower\_Stage\_2\_GIS02\_Maps\Figure H1-H45 - Stage 2 Sampling Locations - All Sites\_Contaminates\_Benzo-a-pyrene.mxd



THIS DRAWING IS TO BE USED ONLY FOR THE PURPOSE OF ISSUE THAT IT WAS ISSUED FOR AND IS SUBJECT TO AMENDMENT

**LEGEND**

- Site Outline
- RBKC identified potentially contaminated land
- RBKC identified areas of Geoenvironmental interest
- RBKC registered trade directory entries
- GeoEnviron Sites Historic Maps

Benzo(a) pyrene - mg/kg

- <5
- 5-10
- 10-21
- >21

Stage 2 - Soil

Name - Ground Cover (Cover Type)

- GTCS2-S311 - Bare soil - undisturbed
- GTCS2-S312 - Bare soil - undisturbed
- GTCS2-S313 - Bare soil - undisturbed
- GTCS2-S314 - Turf
- GTCS2-S315 - Turf
- GTCS2-S316 - Bare soil - undisturbed
- GTCS2-S317 - Turf
- GTCS2-S318 - Bare soil - undisturbed
- GTCS2-S319 - Turf
- GTCS2-S320 - Turf

Copyright

Contains Ordnance Survey Data © Crown Copyright and database right 2020

Client

ROYAL BOROUGH OF KENSINGTON & CHELSEA

Project Title

GRENFELL STAGE 2 ASSESSMENT

Drawing Title

32  
LANCASTER GREEN  
BENZO(A)PYRENE SOIL CONCENTRATIONS

Drawn	Checked	Approved	Date
GM	KB	DD	28/05/2021

AECOM Internal Project No. 60632092

Scale @ A3 1:500

THIS DOCUMENT HAS BEEN PREPARED PURSUANT TO AND SUBJECT TO THE TERMS OF AECOM'S APPOINTMENT BY ITS CLIENT. AECOM ACCEPTS NO LIABILITY FOR ANY USE OF THIS DOCUMENT OTHER THAN BY ITS ORIGINAL CLIENT OR FOLLOWING AECOM'S EXPRESS AGREEMENT TO SUCH USE, AND ONLY FOR THE PURPOSES FOR WHICH IT WAS PREPARED AND PROVIDED.

AECOM  
Midport  
Alençon Link, Basingstoke  
Hampshire, RG21 7FP  
Telephone (01256) 310200  
Fax (01256) 310201  
www.aecom.com

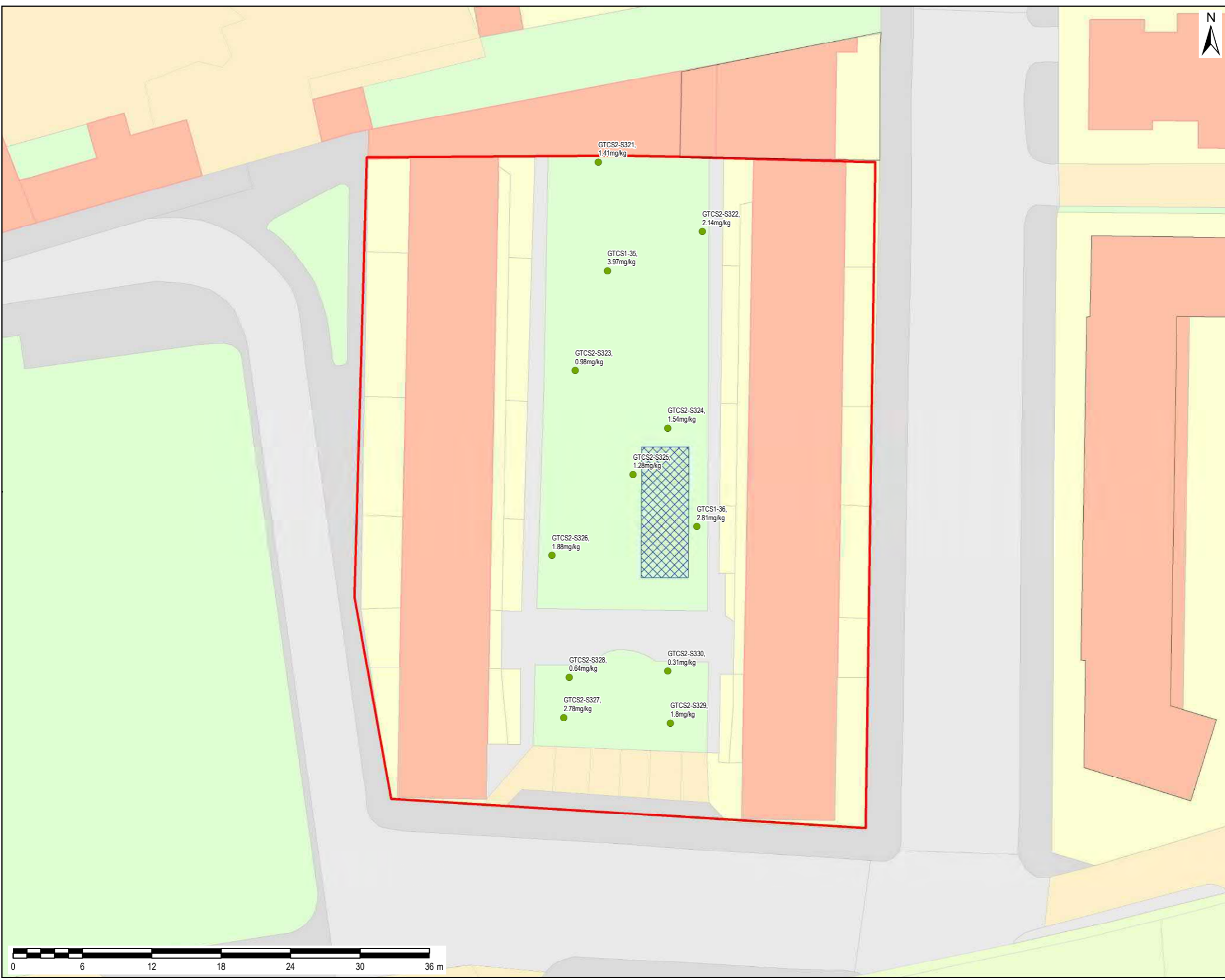
Drawing Number

FIGURE H32

Rev

01

File Name: \\eu.aecomnet.com\EMIA\UK\CRD1\Jobs\PR-458020\_Grenfell\_Tower\_Stage\_2\_GIS02\_Maps\Figure H1-H45 - Stage 2 Sampling Locations - All Sites\_Contaminates\_Benzo-a-pyrene.mxd



THIS DRAWING IS TO BE USED ONLY FOR THE PURPOSE OF ISSUE THAT IT WAS ISSUED FOR AND IS SUBJECT TO AMENDMENT

**LEGEND**

- Site Outline
- RBKC registered trade directory entries
- Food Growing Sites

Benzo(a) pyrene - mg/kg

- <5
- 5-10
- 10-21
- >21

Stage 1 - Soil

Name - Ground Cover (Cover Type)

GTCS1-35 - Turf

GTCS1-36 - Turf

Stage 2 - Soil

Name - Ground Cover (Cover Type)

GTCS2-S321 - Bare soil - undisturbed

GTCS2-S322 - Turf

GTCS2-S323 - Turf

GTCS2-S324 - Turf

GTCS2-S325 - Turf

GTCS2-S326 - Turf

GTCS2-S327 - Bare soil - undisturbed

GTCS2-S328 - Bare soil - undisturbed

GTCS2-S329 - Bare soil - undisturbed

GTCS2-S330 - Bare soil - undisturbed

Copyright  
Contains Ordnance Survey Data © Crown Copyright and database right 2020

Client  
**ROYAL BOROUGH OF KENSINGTON & CHELSEA**

Project Title  
**GRENFELL STAGE 2 ASSESSMENT**

Drawing Title  
**33 ROBINSON HOUSE BENZO(A)PYRENE SOIL CONCENTRATIONS**

Drawn GM	Checked KB	Approved DD	Date 28/05/2021
AECOM Internal Project No. 60632092		Scale @ A3 1:300	


THIS DOCUMENT HAS BEEN PREPARED PURSUANT TO AND SUBJECT TO THE TERMS OF AECOM'S APPOINTMENT BY ITS CLIENT. AECOM ACCEPTS NO LIABILITY FOR ANY USE OF THIS DOCUMENT OTHER THAN BY ITS ORIGINAL CLIENT OR FOLLOWING AECOM'S EXPRESS AGREEMENT TO SUCH USE, AND ONLY FOR THE PURPOSES FOR WHICH IT WAS PREPARED AND PROVIDED.

AECOM  
Midpoint  
Alençon Link, Basingstoke  
Hampshire, RG21 7PP  
Telephone (01256) 310200  
Fax (01256) 310201  
www.aecom.com



Drawing Number  
**FIGURE H33**

Rev  
**01**



File Name: \\eu.aecomnet.com\EMIA\UK\CRD1\Jobs\PR-458020\_Grenfell\_Tower\_Stage\_2\_GIS02\_Maps\Figure H1-H45 - Stage 2 Sampling Locations - All Sites\_Contaminates\_Benzo-a-pyrene.mxd



THIS DRAWING IS TO BE USED ONLY FOR THE PURPOSE OF ISSUE THAT IT WAS ISSUED FOR AND IS SUBJECT TO AMENDMENT

**LEGEND**

- Site Outline
- RBKC identified potentially contaminated land
- RBKC identified areas of Geoenvironmental interest
- RBKC registered trade directory entries
- GeoEnviron Sites Historic Maps

Benzo(a) pyrene - mg/kg

- <5
- 5-10
- 10-21
- >21

Stage 2 - Soil

Name - Ground Cover (Cover Type)

- GTCS2-S331 - Bare soil - disturbed (Ground level herb bed)
- GTCS2-S332 - Bare soil - disturbed (Ground level herb bed)
- GTCS2-S333 - Bare soil - disturbed (Ground level herb bed)
- GTCS2-S334 - Turf
- GTCS2-S335 - Bare soil - disturbed (Alongside raised vegetable beds, not within)
- GTCS2-S336 - Turf
- GTCS2-S337 - Bare soil - undisturbed
- GTCS2-S338 - Bare soil - undisturbed
- GTCS2-S339 - Bare soil - undisturbed
- GTCS2-S340 - Bare soil - undisturbed

Copyright  
Contains Ordnance Survey Data © Crown Copyright and database right 2020

Client  
**ROYAL BOROUGH OF KENSINGTON & CHELSEA**

Project Title  
**GRENFELL STAGE 2 ASSESSMENT**

Drawing Title  
**34 WESLEY SQUARE BENZO(A)PYRENE SOIL CONCENTRATIONS**

Drawn GM	Checked KB	Approved DD	Date 28/05/2021
-------------	---------------	----------------	--------------------

AECOM Internal Project No. 60632092      Scale @ A3 1:500

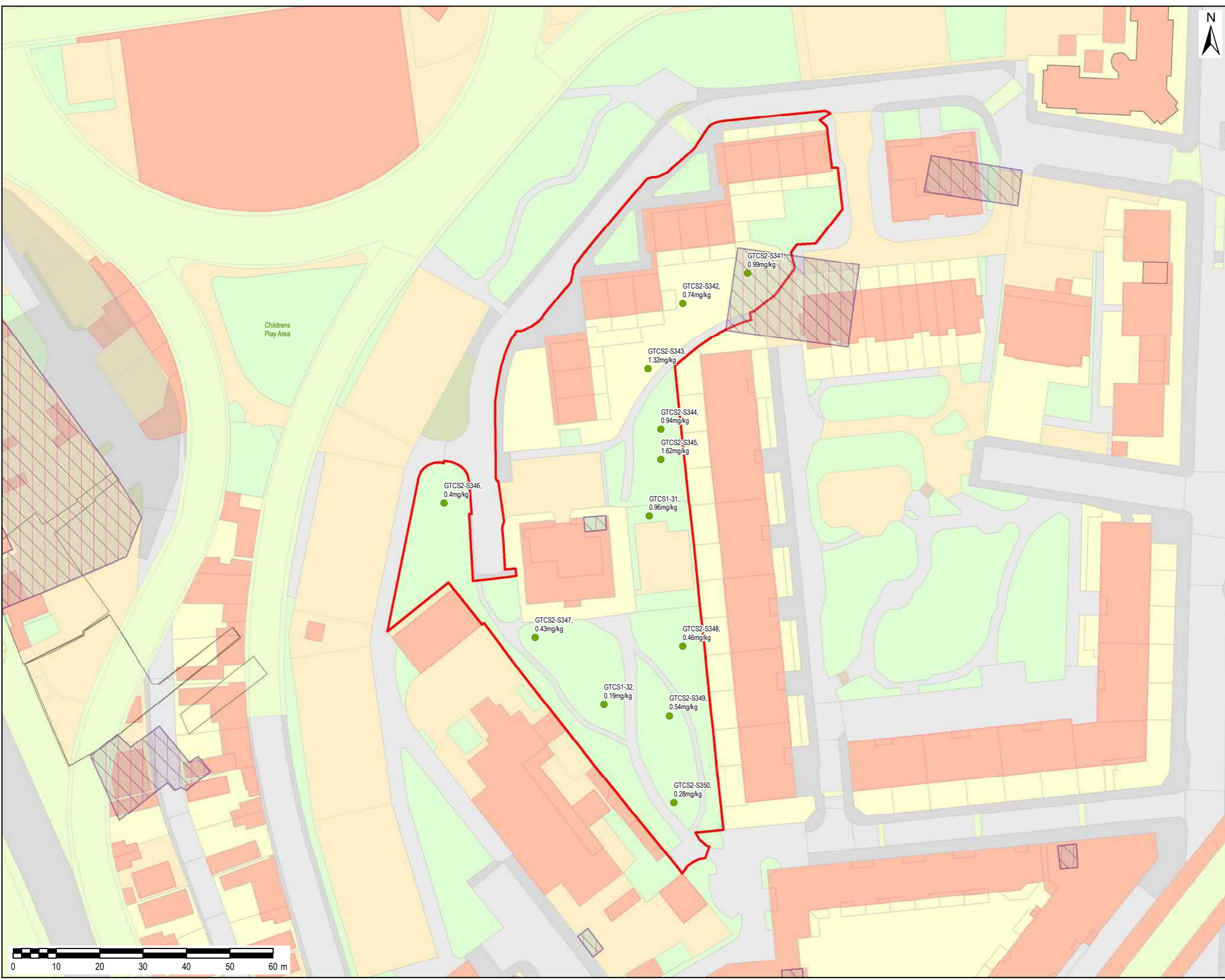
THIS DOCUMENT HAS BEEN PREPARED PURSUANT TO AND SUBJECT TO THE TERMS OF AECOM'S APPOINTMENT BY ITS CLIENT. AECOM ACCEPTS NO LIABILITY FOR ANY USE OF THIS DOCUMENT OTHER THAN BY ITS ORIGINAL CLIENT OR FOLLOWING AECOM'S EXPRESS AGREEMENT TO SUCH USE, AND ONLY FOR THE PURPOSES FOR WHICH IT WAS PREPARED AND PROVIDED.

AECOM  
Midpoint  
Alençon Link, Basingstoke  
Hampshire, RG21 7PP  
Telephone (01256) 310200  
Fax (01256) 310201  
www.aecom.com

Drawing Number  
**FIGURE H34**

Rev  
**01**

File Name: \\eu.aecomnet.com\EMIA\UK\CRD1\Jobs\PR-458020\_Grenfell\_Tower\_Stage\_2\_GIS02\_Maps\Figure H1-H45 - Stage 2 Sampling Locations - All Sites\_Contaminates\_Benzo-a-pyrene.mxd



THIS DRAWING IS TO BE USED ONLY FOR THE PURPOSE OF ISSUE THAT IT WAS ISSUED FOR AND IS SUBJECT TO AMENDMENT

**LEGEND**

- Site Outline
- RBKC identified potentially contaminated land
- RBKC identified areas of Geoenvironmental interest
- RBKC registered trade directory entries
- GeoEnviron Sites Historic Maps

Benzo(a) pyrene - mg/kg

- <5
- 5-10
- 10-21
- >21

Stage 1 - Soil  
Name - Ground Cover (Cover Type)  
GTCS1-31 - Turf  
GTCS1-32 - Turf

Stage 2 - Soil  
Name - Ground Cover (Cover Type)  
GTCS2-S341 - Bare soil - undisturbed  
GTCS2-S342 - Turf  
GTCS2-S343 - Turf  
GTCS2-S344 - Turf  
GTCS2-S345 - Turf  
GTCS2-S346 - Turf  
GTCS2-S347 - Bare soil - undisturbed  
GTCS2-S348 - Turf  
GTCS2-S349 - Turf  
GTCS2-S350 - Turf

Copyright  
Contains Ordnance Survey Data © Crown Copyright and database right 2020

Client  
**ROYAL BOROUGH OF KENSINGTON & CHELSEA**

Project Title  
**GRENFELL STAGE 2 ASSESSMENT**

Drawing Title  
35  
**SILCHESTER WEST (NORTH AND NORTH WEST AREA)  
BENZO(A)PYRENE SOIL CONCENTRATIONS**

Drawn GM	Checked KB	Approved DD	Date 28/05/2021
AECOM Internal Project No. 60632092		Scale @ A3 1:800	

THIS DOCUMENT HAS BEEN PREPARED PURSUANT TO AND SUBJECT TO THE TERMS OF AECOM'S APPOINTMENT BY ITS CLIENT. AECOM ACCEPTS NO LIABILITY FOR ANY USE OF THIS DOCUMENT OTHER THAN BY ITS ORIGINAL CLIENT OR FOLLOWING AECOM'S EXPRESS AGREEMENT TO SUCH USE, AND ONLY FOR THE PURPOSES FOR WHICH IT WAS PREPARED AND PROVIDED.

AECOM  
Midpoint  
Alençon Link, Basingstoke  
Hampshire, RG21 7PP  
Telephone (01256) 310200  
Fax (01256) 310201  
www.aecom.com

Drawing Number  
**FIGURE H35**

Rev  
**01**

File Name: \\eu.aecomnet.com\EMIA\UK\CRD1\Jobs\PR-458020\_Grenfell\_Tower\_Stage\_2\_GIS02\_Maps\Figure H1-H45 - Stage 2 Sampling Locations - All Sites\_Contaminates\_Benzo-a-pyrene.mxd

THIS DRAWING IS TO BE USED ONLY FOR THE PURPOSE OF ISSUE THAT IT WAS ISSUED FOR AND IS SUBJECT TO AMENDMENT



**LEGEND**

- Site Outline
- Benzo(a) pyrene - mg/kg
  - <5
  - 5-10
  - 10-21
  - >21

Stage 2 - Soil

*Name - Ground Cover (Cover Type)*

GTCS2-S351 - Turf
GTCS2-S352 - Turf
GTCS2-S353 - Bare soil - undisturbed
GTCS2-S354 - Turf
GTCS2-S355 - Turf
GTCS2-S356 - Turf
GTCS2-S357 - Turf
GTCS2-S358 - Bare soil - undisturbed
GTCS2-S359 - Turf
GTCS2-S360 - Turf

Copyright  
Contains Ordnance Survey Data © Crown Copyright and database right 2020

Client  
**ROYAL BOROUGH OF KENSINGTON & CHELSEA**

Project Title  
**GRENFELL STAGE 2 ASSESSMENT**

Drawing Title  
**36  
MAXILLA WALK - MAXILLA HALL / MAXILLA GREEN  
BENZO(A)PYRENE SOIL CONCENTRATIONS**

Drawn GM	Checked KB	Approved DD	Date 28/05/2021
AECOM Internal Project No. 60632092		Scale @ A3 1:300	

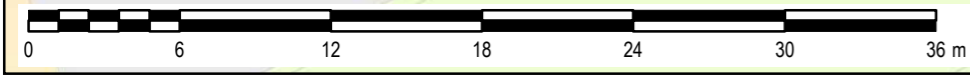
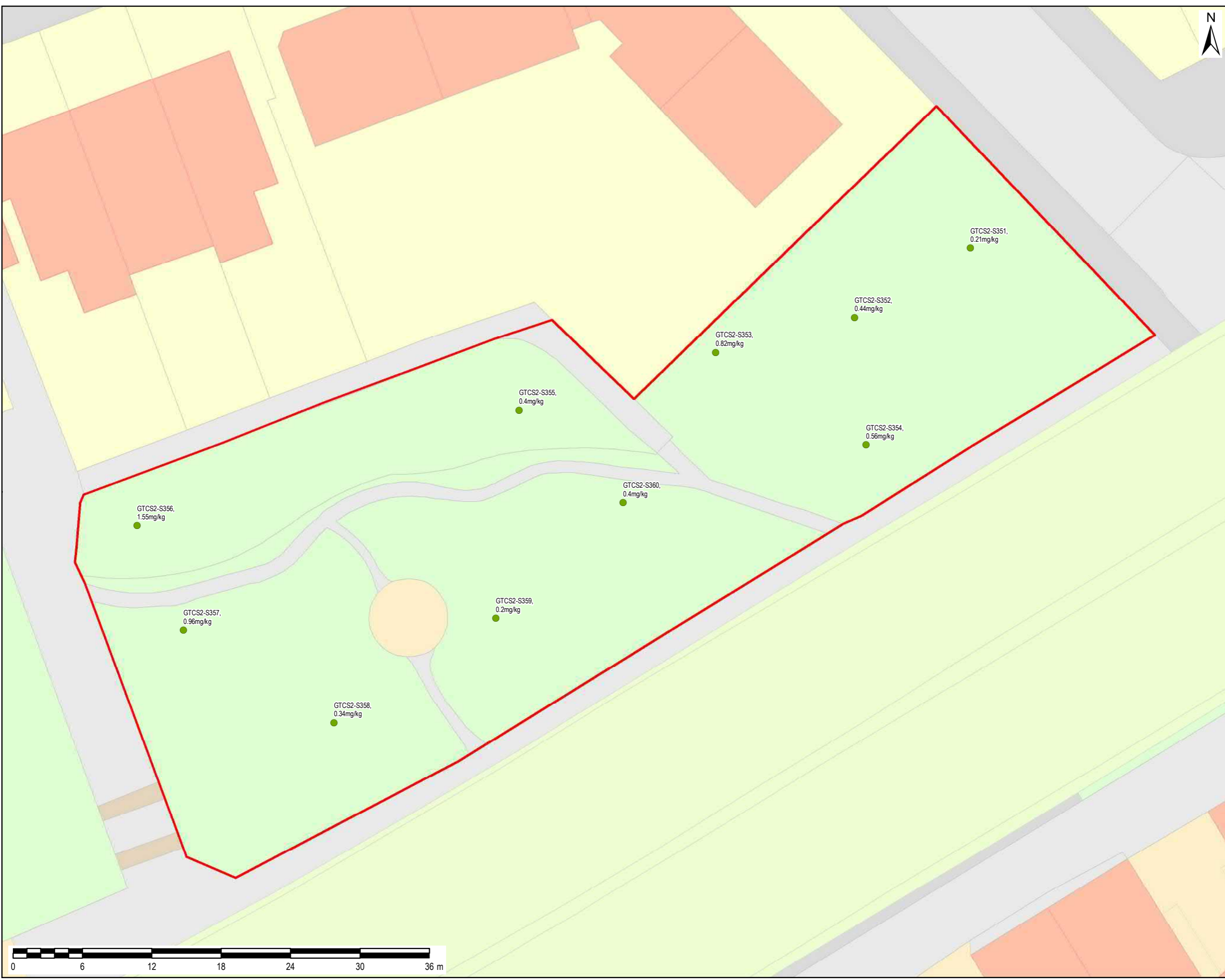
THIS DOCUMENT HAS BEEN PREPARED PURSUANT TO AND SUBJECT TO THE TERMS OF AECOM'S APPOINTMENT BY ITS CLIENT. AECOM ACCEPTS NO LIABILITY FOR ANY USE OF THIS DOCUMENT OTHER THAN BY ITS ORIGINAL CLIENT OR FOLLOWING AECOM'S EXPRESS AGREEMENT TO SUCH USE, AND ONLY FOR THE PURPOSES FOR WHICH IT WAS PREPARED AND PROVIDED.

AECOM  
Midpoint  
Alençon Link, Basingstoke  
Hampshire, RG21 7FP  
Telephone (01256) 310200  
Fax (01256) 310201  
www.aecom.com

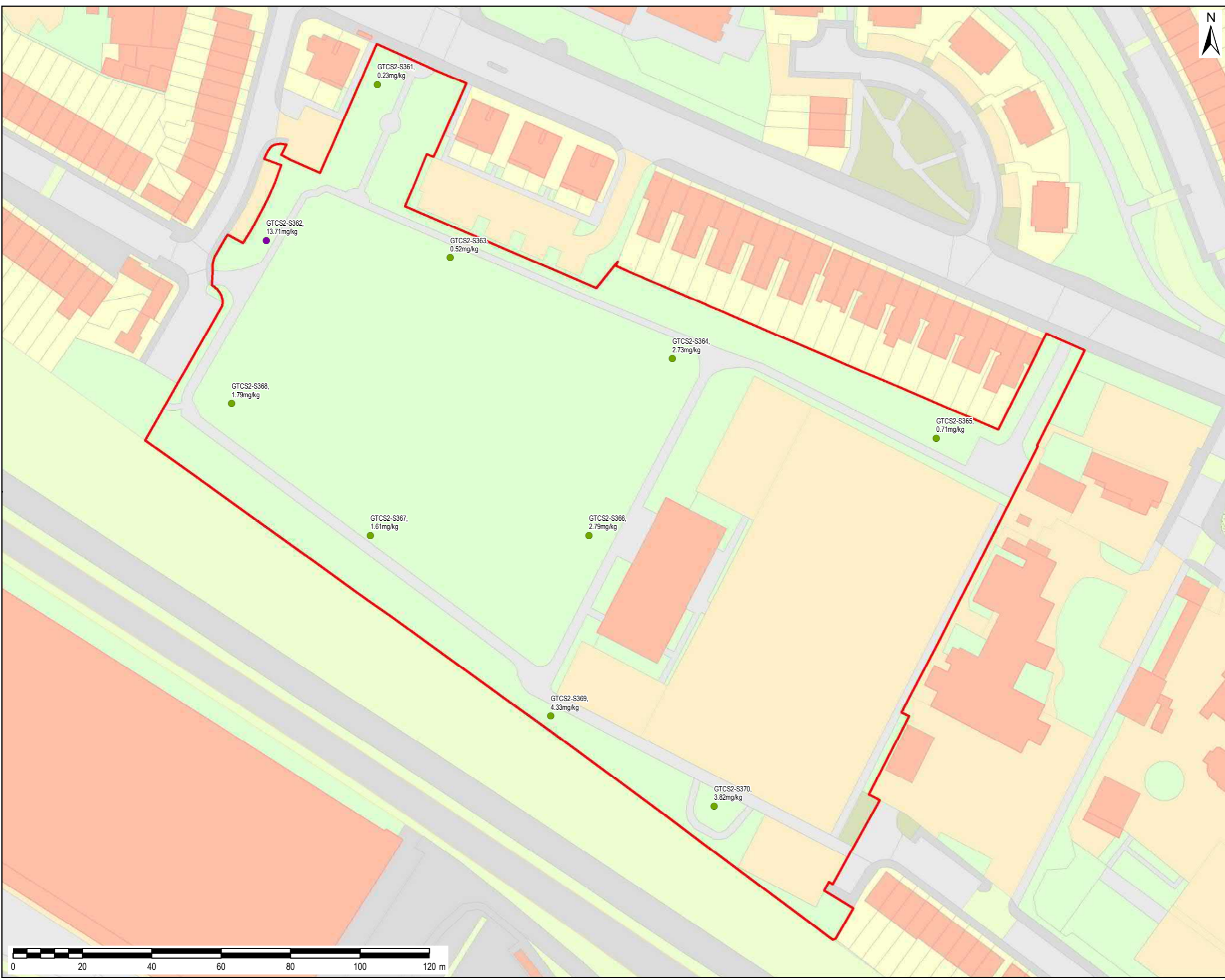


Drawing Number  
**FIGURE H36**

Rev  
**01**



File Name: \\eu.aecomnet.com\EMIA\UK\CRD1\Jobs\PR-458020\_Grenfell\_Tower\_Stage\_2\_GIS\02\_Stage2\_GIS\02\_Maps\Figure H1-H45 - Stage 2 Sampling Locations - All Sites\_Contaminates\_Benzo-a-pyrene.mxd



THIS DRAWING IS TO BE USED ONLY FOR THE PURPOSE OF ISSUE THAT IT WAS ISSUED FOR AND IS SUBJECT TO AMENDMENT

**LEGEND**

Site Outline

Benzo(a) pyrene - mg/kg

- <5
- 5-10
- 10-21
- >21

Stage 2 - Soil

Name - Ground Cover (Cover Type)

GTCS2-S361 - Turf
GTCS2-S362 - Turf
GTCS2-S363 - Turf
GTCS2-S364 - Turf
GTCS2-S365 - Turf
GTCS2-S366 - Turf
GTCS2-S367 - Turf
GTCS2-S368 - Turf
GTCS2-S369 - Turf
GTCS2-S370 - Turf

Copyright  
Contains Ordnance Survey Data © Crown Copyright and database right 2020

Client  
**ROYAL BOROUGH OF KENSINGTON & CHELSEA**

Project Title  
**GRENFELL STAGE 2 ASSESSMENT**

Drawing Title  
**37  
STONEBRIDGE RECREATION GROUND  
BENZO(A)PYRENE SOIL  
CONCENTRATIONS**

Drawn GM	Checked KB	Approved DD	Date 28/05/2021
AECOM Internal Project No. 60632092		Scale @ A3 1:1,000	

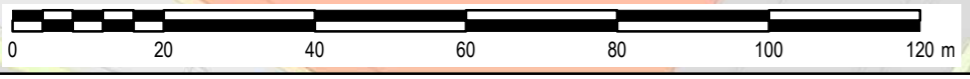
THIS DOCUMENT HAS BEEN PREPARED PURSUANT TO AND SUBJECT TO THE TERMS OF AECOM'S APPOINTMENT BY ITS CLIENT. AECOM ACCEPTS NO LIABILITY FOR ANY USE OF THIS DOCUMENT OTHER THAN BY ITS ORIGINAL CLIENT OR FOLLOWING AECOM'S EXPRESS AGREEMENT TO SUCH USE, AND ONLY FOR THE PURPOSES FOR WHICH IT WAS PREPARED AND PROVIDED.

AECOM  
Midpoint  
Alençon Link, Basingstoke  
Hampshire, RG21 7PP  
Telephone (01256) 310200  
Fax (01256) 310201  
www.aecom.com



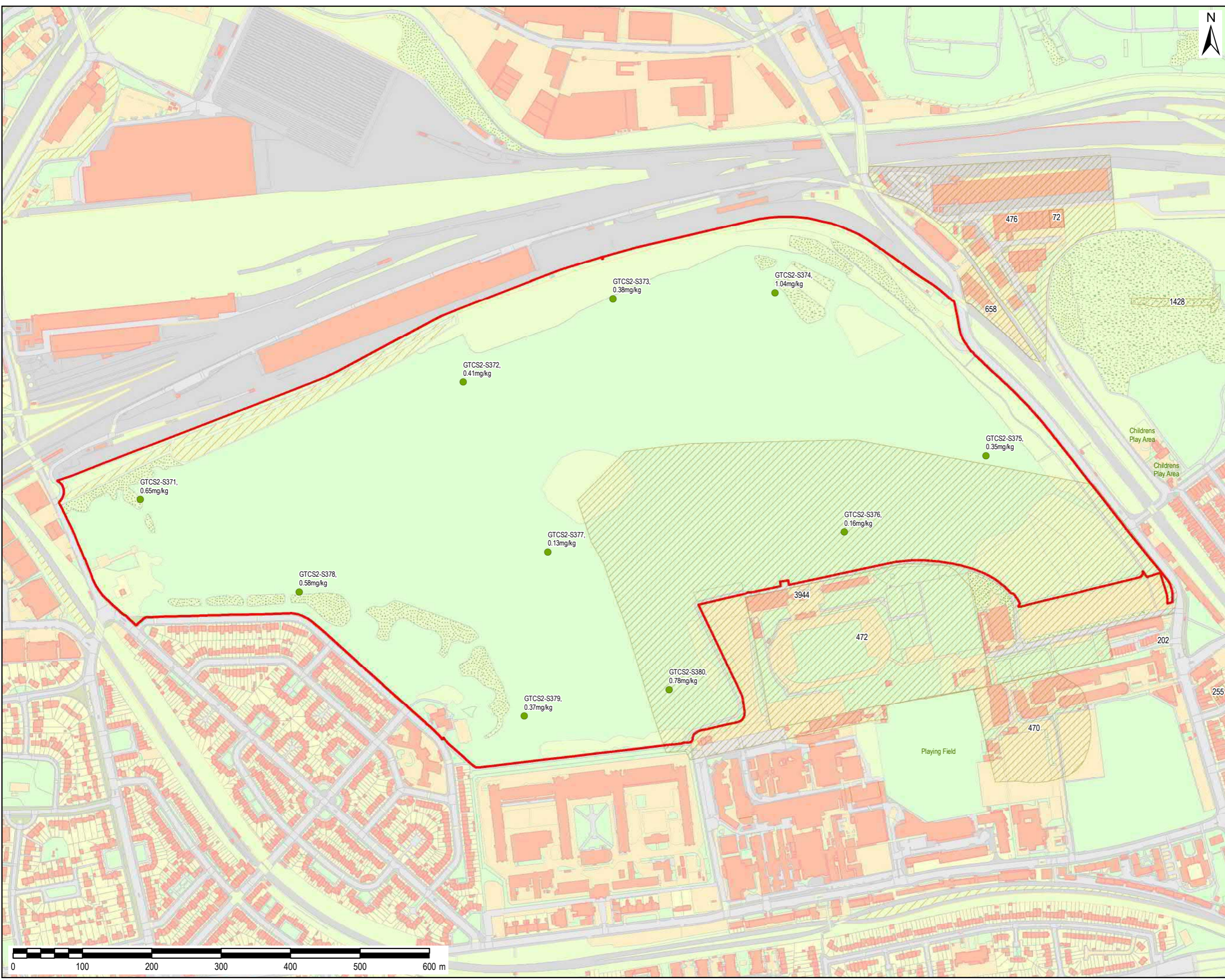
Drawing Number  
**FIGURE H37**

Rev  
**01**





File Name: \\eu.aecomnet.com\EMIA\UK\CRD1\Jobs\PR-458020\_Grenfell\_Tower\_Stage\_2\_GIS02\_Maps\Figure H1-H45 - Stage 2 Sampling Locations - All Sites\_Contaminates\_Benzo-a-pyrene.mxd



THIS DRAWING IS TO BE USED ONLY FOR THE PURPOSE OF ISSUE THAT IT WAS ISSUED FOR AND IS SUBJECT TO AMENDMENT

**LEGEND**

- Site Outline
- LBHF identified potential contaminated sites

Benzo(a) pyrene - mg/kg

- <5
- 5-10
- 10-21
- >21

Stage 2 - Soil

Name - Ground Cover (Cover Type)

GTCS2-S371 - Turf
GTCS2-S372 - Turf
GTCS2-S373 - Turf
GTCS2-S374 - Turf
GTCS2-S375 - Turf
GTCS2-S376 - Turf
GTCS2-S377 - Turf
GTCS2-S378 - Turf
GTCS2-S379 - Turf
GTCS2-S380 - Turf

Copyright  
Contains Ordnance Survey Data © Crown Copyright and database right 2020

Client  
**ROYAL BOROUGH OF KENSINGTON & CHELSEA**

Project Title  
**GRENFELL STAGE 2 ASSESSMENT**

Drawing Title  
**38 WORMWOOD SCRUBS BENZO(A)PYRENE SOIL CONCENTRATIONS**

Drawn GM	Checked KB	Approved DD	Date 28/05/2021
AECOM Internal Project No. 60632092		Scale @ A3 1:5,000	

THIS DOCUMENT HAS BEEN PREPARED PURSUANT TO AND SUBJECT TO THE TERMS OF AECOM'S APPOINTMENT BY ITS CLIENT. AECOM ACCEPTS NO LIABILITY FOR ANY USE OF THIS DOCUMENT OTHER THAN BY ITS ORIGINAL CLIENT OR FOLLOWING AECOM'S EXPRESS AGREEMENT TO SUCH USE, AND ONLY FOR THE PURPOSES FOR WHICH IT WAS PREPARED AND PROVIDED.

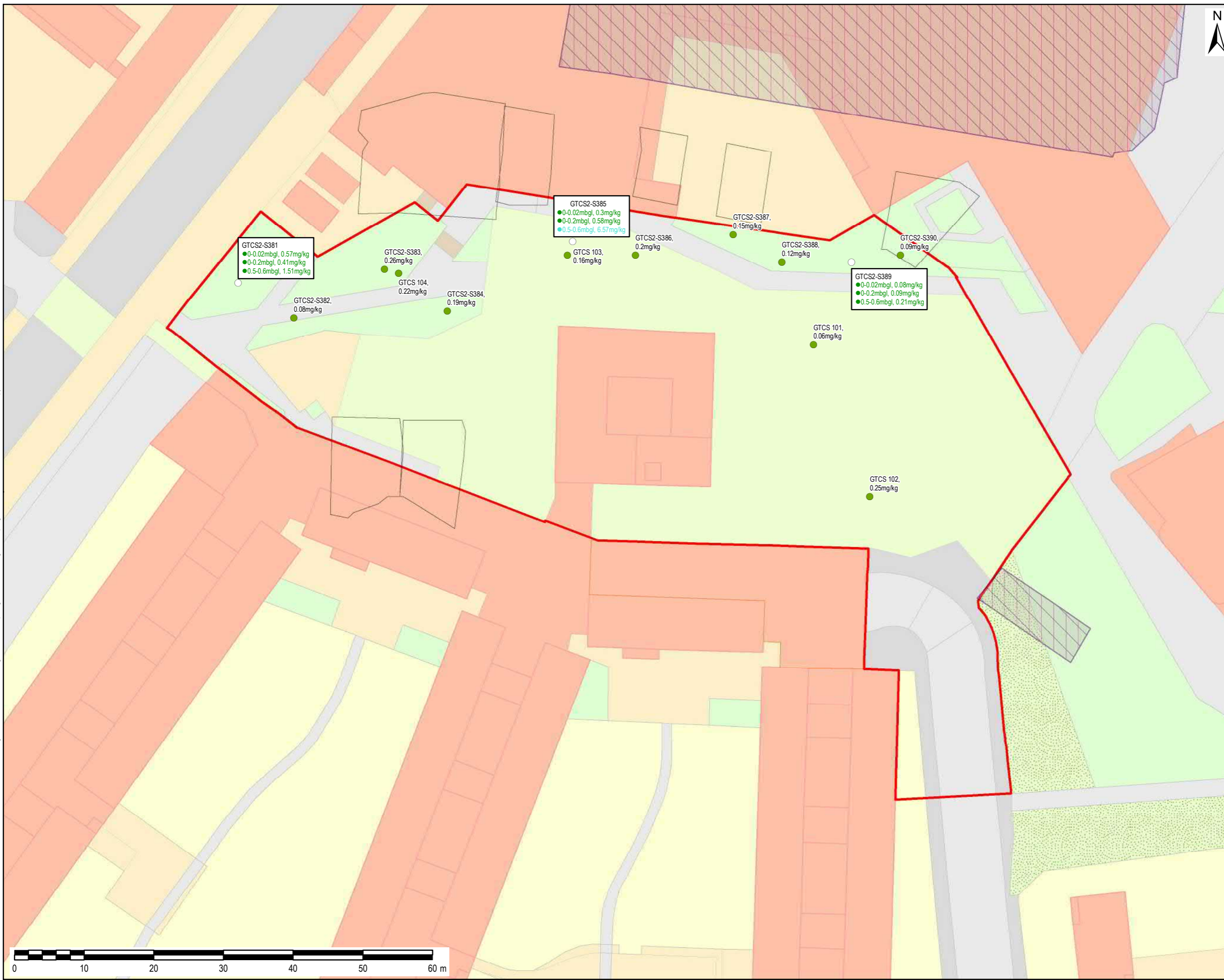
AECOM  
Midpoint  
Alençon Link, Basingstoke  
Hampshire, RG21 7PP  
Telephone (01256) 310200  
Fax (01256) 310201  
www.aecom.com



Drawing Number  
**FIGURE H38**

Rev  
**01**

File Name: \\eu.aecomnet.com\EMIA\UK\CRD1\Jobs\PR-458020\_Grenfell\_Tower\_Stage\_2\_GIS02\_Maps\Figure H1-H45 - Stage 2 Sampling Locations - All Sites\_Contaminates\_Benzo-a-pyrene.mxd



THIS DRAWING IS TO BE USED ONLY FOR THE PURPOSE OF ISSUE THAT IT WAS ISSUED FOR AND IS SUBJECT TO AMENDMENT

**LEGEND**

- Site Outline
- RBKC identified potentially contaminated land
- RBKC identified areas of Geoenvironmental interest
- RBKC registered trade directory entries
- GeoEnviron Sites Historic Maps

**Benzo(a) pyrene - mg/kg**

- <5
- 5-10
- 10-21
- >21

**Stage 1 - Soil**  
*Name - Ground Cover (Cover Type)*  
 GTCS101 - Bare soil - undisturbed  
 GTCS102 - Bare soil - undisturbed  
 GTCS103 - Bare soil - undisturbed  
 GTCS104 - Turf

**Stage 2 - Soil**  
*Name - Ground Cover (Cover Type)*  
 GTCS2-S381 - Turf  
 GTCS2-S382 - Bare soil - undisturbed  
 GTCS2-S383 - Turf  
 GTCS2-S384 - Bare soil - undisturbed  
 GTCS2-S385 - Bare soil - undisturbed  
 GTCS2-S386 - Bare soil - undisturbed  
 GTCS2-S387 - Bare soil - undisturbed  
 GTCS2-S388 - Turf  
 GTCS2-S389 - Turf  
 GTCS2-S390 - Turf

Copyright  
 Contains Ordnance Survey Data © Crown Copyright and database right 2020

Client  
**ROYAL BOROUGH OF KENSINGTON & CHELSEA**

Project Title  
**GRENFELL STAGE 2 ASSESSMENT**

Drawing Title  
**39  
 TOWER CORDON  
 BENZO(A)PYRENE SOIL  
 CONCENTRATIONS**

Drawn GM	Checked KB	Approved DD	Date 28/05/2021
AECOM Internal Project No. 60632092		Scale @ A3 1:500	

THIS DOCUMENT HAS BEEN PREPARED PURSUANT TO AND SUBJECT TO THE TERMS OF AECOM'S APPOINTMENT BY ITS CLIENT. AECOM ACCEPTS NO LIABILITY FOR ANY USE OF THIS DOCUMENT OTHER THAN BY ITS ORIGINAL CLIENT OR FOLLOWING AECOM'S EXPRESS AGREEMENT TO SUCH USE, AND ONLY FOR THE PURPOSES FOR WHICH IT WAS PREPARED AND PROVIDED.

AECOM  
 Midport  
 Alençon Link, Basingstoke  
 Hampshire, RG21 7PP  
 Telephone (01256) 310200  
 Fax (01256) 310201  
 www.aecom.com

Drawing Number  
**FIGURE H39**

Rev  
**01**

File Name: \\you.aecom.com\EM\UK\CRD1\Jobs\PR-458020\_Grenfell\_Tower\_Stage2\_GIS02\_Maps\Figure H1-H45 - Stage 2 Sampling Locations - All Sites\_Contaminates\_Benzo-a-pyrene.mxd



THIS DRAWING IS TO BE USED ONLY FOR THE PURPOSE OF ISSUE THAT IT WAS ISSUED FOR AND IS SUBJECT TO AMENDMENT

- LEGEND**
- Site Outline
  - RBKC identified potentially contaminated land
  - RBKC identified areas of Geoenvironmental interest
  - GeoEnviron Sites Historic Maps
- Benzo(a) pyrene - mg/kg**
- <5
  - 5-10
  - 10-21
  - >21

- Stage 1 - Soil**
- Name - Ground Cover (Cover Type)*
- GTCS1-43 - Turf
  - GTCS1-44 - Turf
  - GTCS1-45 - Turf
  - GTCS1-46 - Turf
  - GTCS1-47 - Bare Soil Undisturbed
  - GTCS1-48 - Bare Soil Undisturbed
  - GTCS1-49 - Bare Soil Undisturbed
  - GTCS1-50 - Turf
  - GTCS1-51 - Turf
  - GTCS1-52 - Turf
  - GTCS1-53 - Turf
  - GTCS1-54 - Turf
  - GTCS1-55 - Turf
  - GTCS1-56 - Turf
  - GTCS1-57 - Turf
  - GTCS1-58 - Turf
  - GTCS1-59 - Turf

Copyright  
Contains Ordnance Survey Data © Crown Copyright and database right 2020

Client  
**ROYAL BOROUGH OF KENSINGTON & CHELSEA**

Project Title  
**GRENFELL STAGE 2 ASSESSMENT**

Drawing Title  
**40 WAYNFLETE SQUARE BENZO(A)PYRENE SOIL CONCENTRATIONS**

Drawn GM	Checked KB	Approved DD	Date 28/05/2021
AECOM Internal Project No. 60632092		Scale @ A3 1:400	

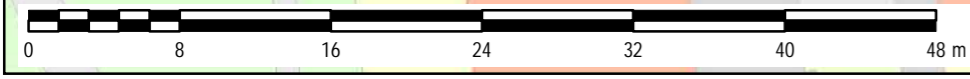
THIS DOCUMENT HAS BEEN PREPARED PURSUANT TO AND SUBJECT TO THE TERMS OF AECOM'S APPOINTMENT BY ITS CLIENT. AECOM ACCEPTS NO LIABILITY FOR ANY USE OF THIS DOCUMENT OTHER THAN BY ITS ORIGINAL CLIENT OR FOLLOWING AECOM'S EXPRESS AGREEMENT TO SUCH USE, AND ONLY FOR THE PURPOSES FOR WHICH IT WAS PREPARED AND PROVIDED.

AECOM  
Milton  
Alconon Link, Basingstoke  
Hampshire, RG21 7PP  
Telephone (01256) 310200  
Fax (01256) 310201  
www.aecom.com



Drawing Number  
**FIGURE H40**

Rev  
**01**



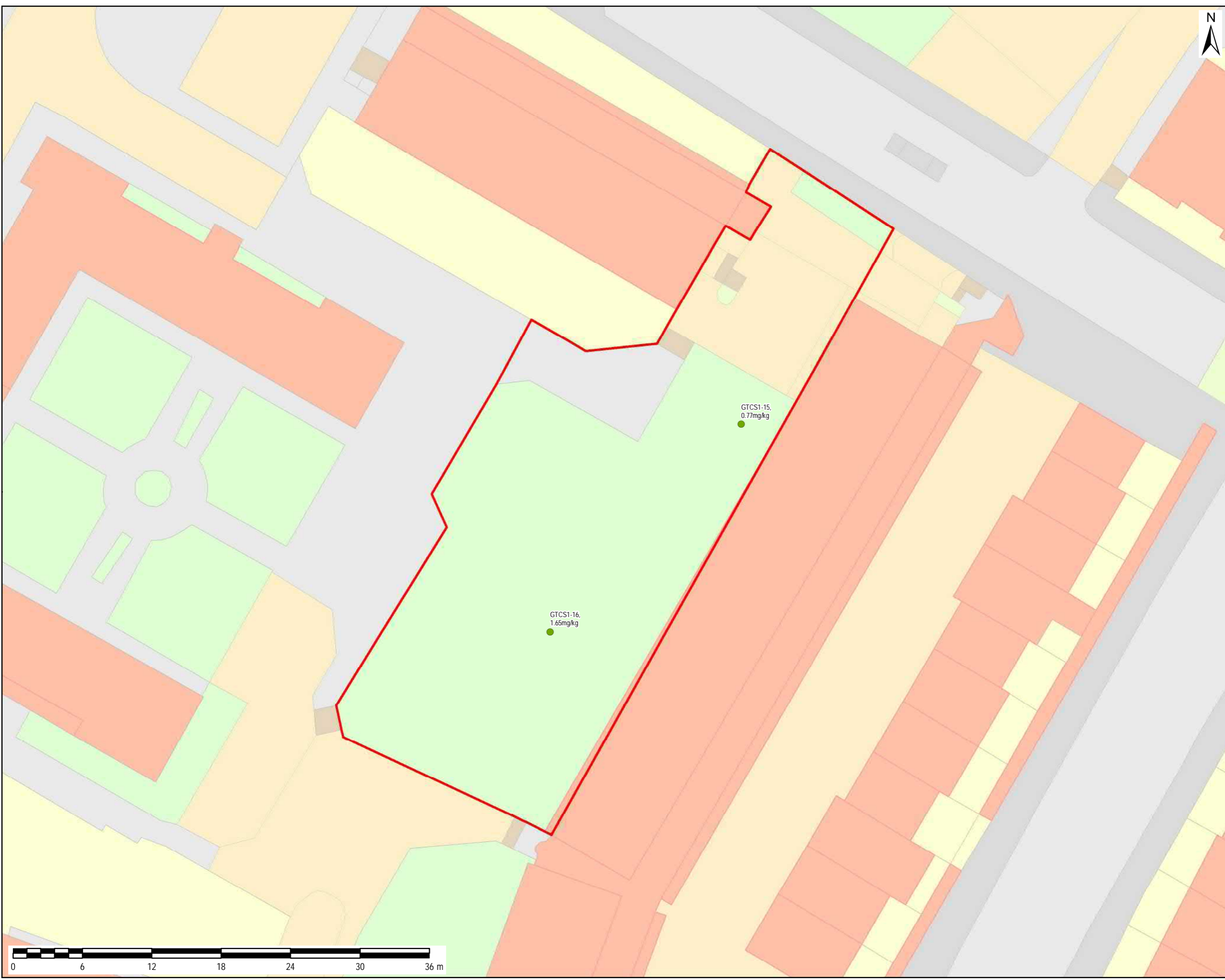
File Name: \\you.aecom.com\EMANUK\UKCRD1\Jobs\PR-458020\_Grenfell\_Tower\_Stage2\_GIS02\_Maps\Figure H1-H45 - Stage 2 Sampling Locations - All Sites\_Contaminates\_Benzo-a-pyrene.mxd

THIS DRAWING IS TO BE USED ONLY FOR THE PURPOSE OF ISSUE THAT IT WAS ISSUED FOR AND IS SUBJECT TO AMENDMENT



**LEGEND**

- Site Outline
- Benzo(a) pyrene - mg/kg
  - <5
  - 5-10
  - 10-21
  - >21



Stage 1 - Soil  
 Name - Ground Cover (Cover Type)  
 GTC1-15 - Turf  
 GTC1-16 - Turf

Copyright  
 Contains Ordnance Survey Data © Crown Copyright and database right 2020

Client  
**ROYAL BOROUGH OF KENSINGTON & CHELSEA**

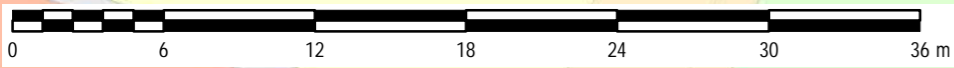
Project Title  
**GRENFELL STAGE 2 ASSESSMENT**

Drawing Title  
**41 COMMUNAL OPEN SPACE AT CAMELFORD WALK BENZO(A)PYRENE SOIL CONCENTRATIONS**

Drawn GM	Checked KB	Approved DD	Date 28/05/2021
AECOM Internal Project No. 60632092		Scale @ A3 1:300	

THIS DOCUMENT HAS BEEN PREPARED PURSUANT TO AND SUBJECT TO THE TERMS OF AECOM'S APPOINTMENT BY ITS CLIENT. AECOM ACCEPTS NO LIABILITY FOR ANY USE OF THIS DOCUMENT OTHER THAN BY ITS ORIGINAL CLIENT OR FOLLOWING AECOM'S EXPRESS AGREEMENT TO SUCH USE, AND ONLY FOR THE PURPOSES FOR WHICH IT WAS PREPARED AND PROVIDED.

AECOM  
 Migrant  
 Alconon Link, Basingstoke  
 Hampshire, RG21 7PP  
 Telephone (01256) 310200  
 Fax (01256) 310201  
 www.aecom.com



Drawing Number  
**FIGURE H41**

Rev  
**01**

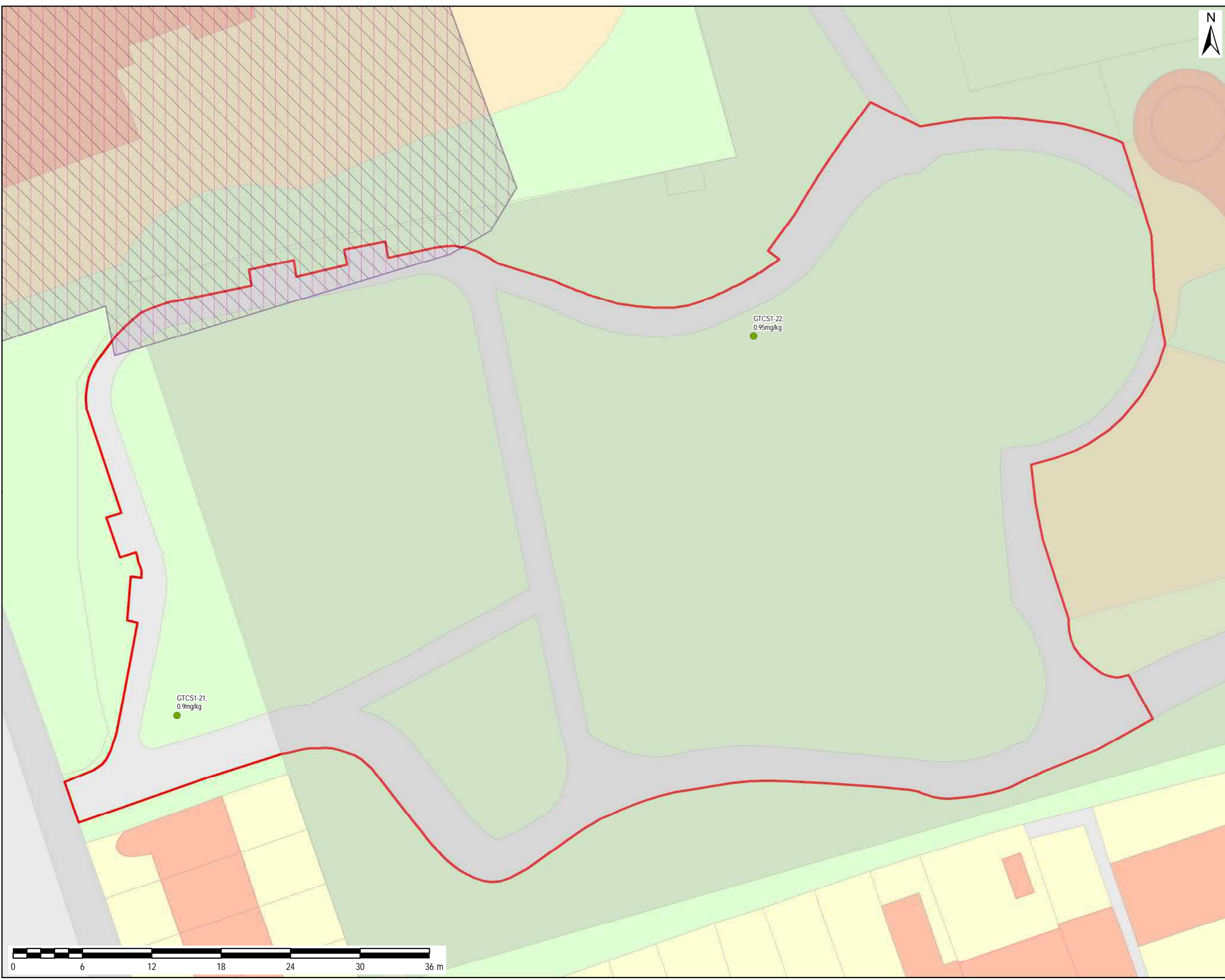
File Name: \\eu.aecomnet.com\E\MANUK\UKCRD1\Jobs\PR-458020\_Grenfell\_Tower\_Stage2\_GIS02\_Maps\Figure H1-H45 - Stage 2 Sampling Localities - All Sites\_Contaminates\_Benzo-a-pyrene.mxd

THIS DRAWING IS TO BE USED ONLY FOR THE PURPOSE OF ISSUE THAT IT WAS ISSUED FOR AND IS SUBJECT TO AMENDMENT



**LEGEND**

- Site Outline
  - RBKC identified potentially contaminated land
  - RBKC identified areas of Geoenvironmental interest
  - GeoEnviron Sites Historic Maps
- Benzo(a) pyrene - mg/kg
- <5
  - 5-10
  - 10-21
  - >21



Stage 2 - Soil  
 Name - Ground Cover (Cover Type)  
 GTCs1-21 - Turf  
 GTCs1-22 - Turf

Copyright  
 Contains Ordnance Survey Data © Crown Copyright and database right 2020

Client  
**ROYAL BOROUGH OF KENSINGTON & CHELSEA**

Project Title  
**GRENFELL STAGE 2 ASSESSMENT**

Drawing Title  
 42  
**AVONDALE PARK  
 BENZO(A)PYRENE SOIL  
 CONCENTRATIONS**

Drawn GM	Checked KB	Approved DD	Date 28/05/2021
AECOM Internal Project No. 60632092		Scale @ A3 1:300	

THIS DOCUMENT HAS BEEN PREPARED PURSUANT TO AND SUBJECT TO THE TERMS OF AECOM'S APPOINTMENT BY ITS CLIENT. AECOM ACCEPTS NO LIABILITY FOR ANY USE OF THIS DOCUMENT OTHER THAN BY ITS ORIGINAL CLIENT OR FOLLOWING AECOM'S EXPRESS AGREEMENT TO SUCH USE, AND ONLY FOR THE PURPOSES FOR WHICH IT WAS PREPARED AND PROVIDED.

AECOM  
 Migrant  
 Alencon Link, Basingstoke  
 Hampshire, RG21 7PP  
 Telephone (01256) 310200  
 Fax (01256) 310201  
 www.aecom.com

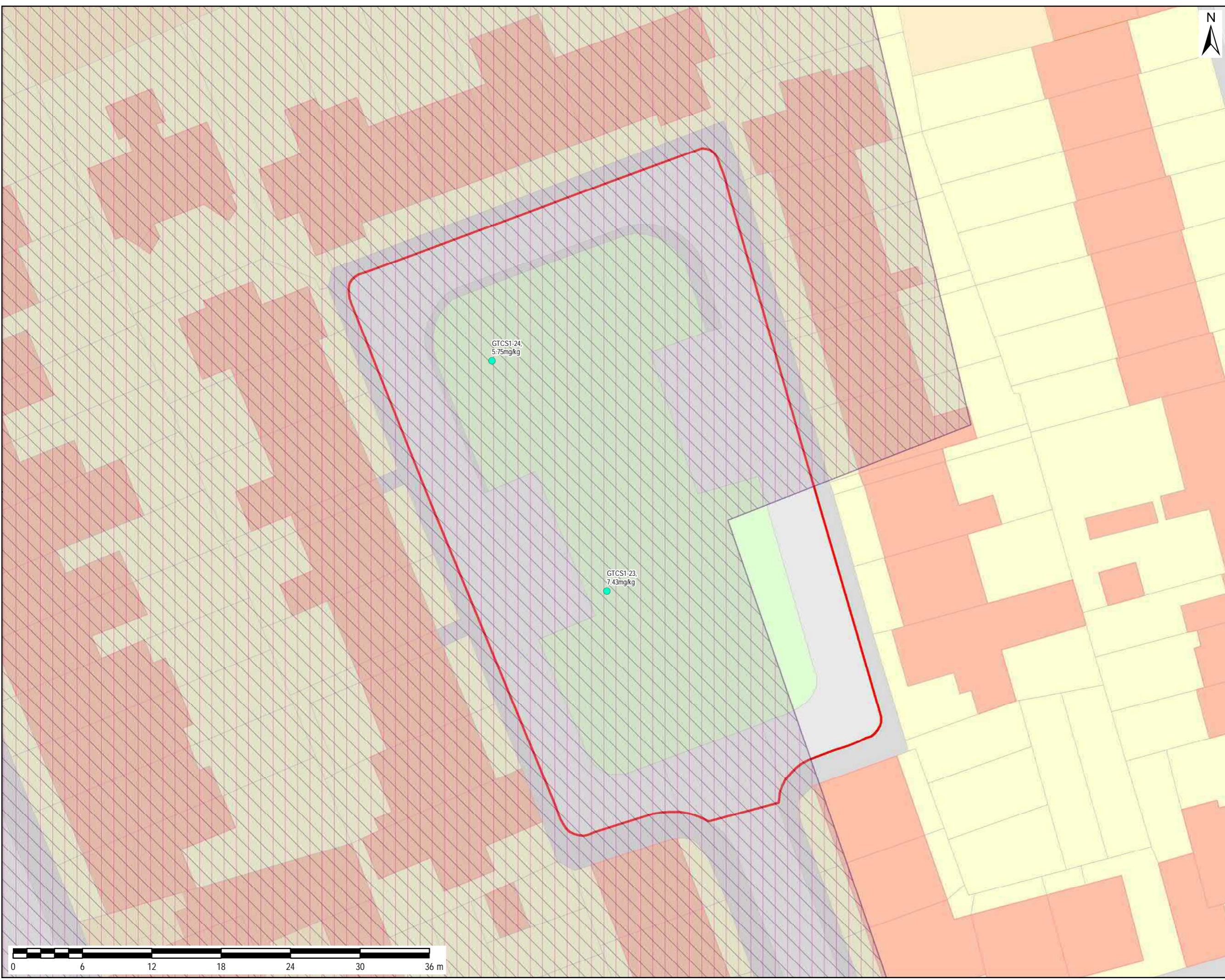


Drawing Number  
**FIGURE H42**

Rev  
**01**



File Name: \\you.aecom.com\E\MANUK\UKCRD1\Jobs\PR-458020\_Grenfell\_Tower\_Stage2\_GIS02\_Maps\Figure H1-H45 - Stage 2 Sampling Locations - All Sites\_Contaminates\_Benzo-a-pyrene.mxd



THIS DRAWING IS TO BE USED ONLY FOR THE PURPOSE OF ISSUE THAT IT WAS ISSUED FOR AND IS SUBJECT TO AMENDMENT

- LEGEND**
- Site Outline
  - RBKC identified potentially contaminated land
  - RBKC identified areas of Geoenvironmental interest
  - GeoEnviron Sites Historic Maps
- Benzo(a) pyrene - mg/kg
- <5
  - 5-10
  - 10-21
  - >21

Stage 1 - Soil  
 Name - Ground Cover (Cover Type)  
 GTCS1-23 - Turf  
 GTCS1-24 - Turf

Copyright  
 Contains Ordnance Survey Data © Crown Copyright and database right 2020

Client  
**ROYAL BOROUGH OF KENSINGTON & CHELSEA**

Project Title  
**GRENFELL STAGE 2 ASSESSMENT**

Drawing Title  
 43  
**COMMUNAL SPACE AT AVONDALE PARK BENZO(A)PYRENE SOIL CONCENTRATIONS**

Drawn GM	Checked KB	Approved DD	Date 28/05/2021
AECOM Internal Project No. 60632092		Scale @ A3 1:300	

THIS DOCUMENT HAS BEEN PREPARED PURSUANT TO AND SUBJECT TO THE TERMS OF AECOM'S APPOINTMENT BY ITS CLIENT. AECOM ACCEPTS NO LIABILITY FOR ANY USE OF THIS DOCUMENT OTHER THAN BY ITS ORIGINAL CLIENT OR FOLLOWING AECOM'S EXPRESS AGREEMENT TO SUCH USE, AND ONLY FOR THE PURPOSES FOR WHICH IT WAS PREPARED AND PROVIDED.

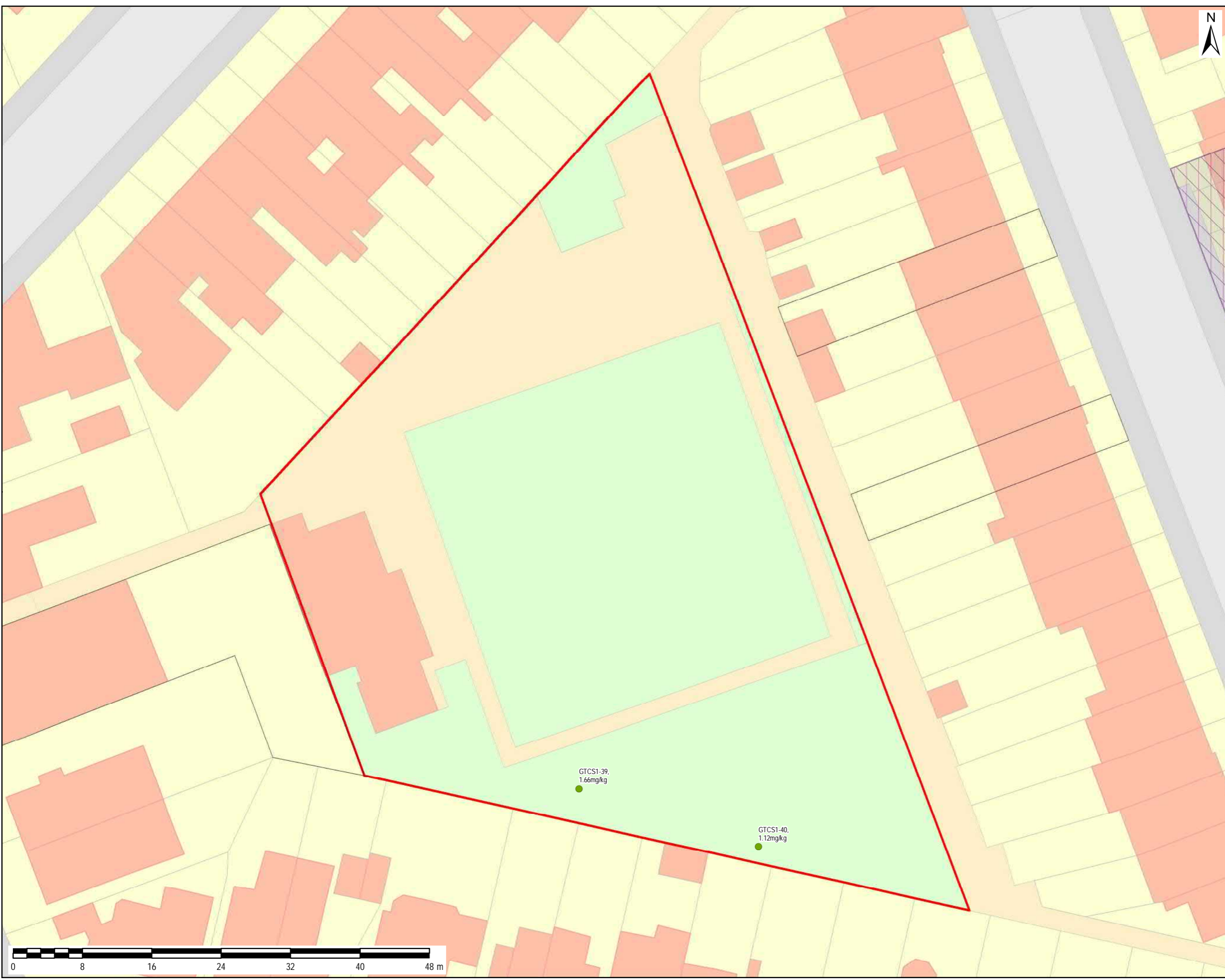
AECOM  
 Milsnor  
 Alencon Link, Basingstoke  
 Hampshire, RG21 7PP  
 Telephone (01256) 310200  
 Fax (01256) 310201  
 www.aecom.com



Drawing Number  
**FIGURE H43**

Rev  
**01**

File Name: \\eu.aecomnet.com\EMANUK\UKCRD1\Jobs\PR\_458020\_Grenfell\_Tower\_Stage2\_GIS02\_Maps\Figure H1-H45 - Stage 2 Sampling Localities - All Sites\_Contaminates\_Benzo-a-pyrene.mxd



THIS DRAWING IS TO BE USED ONLY FOR THE PURPOSE OF ISSUE THAT IT WAS ISSUED FOR AND IS SUBJECT TO AMENDMENT

**LEGEND**

- Site Outline
- RBKC identified potentially contaminated land
- RBKC identified areas of Geoenvironmental interest
- RBKC registered trade directory entries
- GeoEnviron Sites Historic Maps

**Benzo(a) pyrene - mg/kg**

- <5
- 5-10
- 10-21
- >21

Stage 1 - Soil  
 Name - Ground Cover (Cover Type)  
 GTC51-39 - Bare soil - undisturbed  
 GTC51-40 - Turf

Copyright  
 Contains Ordnance Survey Data © Crown Copyright and database right 2020

Client  
**ROYAL BOROUGH OF KENSINGTON & CHELSEA**

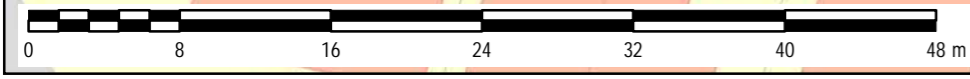
Project Title  
**GRENFELL STAGE 2 ASSESSMENT**

Drawing Title  
 44  
**WEST LONDON BOWLING CLUB BENZO(A)PYRENE SOIL CONCENTRATIONS**

Drawn GM	Checked KB	Approved DD	Date 28/05/2021
AECOM Internal Project No. 60632092		Scale @ A3 1:400	

THIS DOCUMENT HAS BEEN PREPARED PURSUANT TO AND SUBJECT TO THE TERMS OF AECOM'S APPOINTMENT BY ITS CLIENT. AECOM ACCEPTS NO LIABILITY FOR ANY USE OF THIS DOCUMENT OTHER THAN BY ITS ORIGINAL CLIENT OR FOLLOWING AECOM'S EXPRESS AGREEMENT TO SUCH USE, AND ONLY FOR THE PURPOSES FOR WHICH IT WAS PREPARED AND PROVIDED.

AECOM  
 Mispire  
 Alconon Link, Basingstoke  
 Hampshire, RG21 7PP  
 Telephone (01256) 310200  
 Fax (01256) 310201  
 www.aecom.com



Drawing Number  
**FIGURE H44**

Rev  
**01**

File Name: \\you.aecom.com\EM\UK\CRD1\Jobs\PR-458020\_Grenfell\_Tower\_Stage2\_GIS02\_Maps\Figure H1-H45 - Stage 2 Sampling Localities - All Sites\_Contaminates\_Benzo-a-pyrene.mxd

THIS DRAWING IS TO BE USED ONLY FOR THE PURPOSE OF ISSUE THAT IT WAS ISSUED FOR AND IS SUBJECT TO AMENDMENT



**LEGEND**

- Site Outline
- RBKC identified potentially contaminated land
- RBKC identified areas of Geoenvironmental interest
- RBKC registered trade directory entries
- GeoEnviron Sites Historic Maps

**Benzo(a) pyrene - mg/kg**

- <5
- 5-10
- 10-21
- >21



Stage 1 - Soil	Name - Ground Cover (Cover Type)
GTCS1-41	Turf
GTCS1-42	Turf

Copyright  
Contains Ordnance Survey Data © Crown Copyright and database right 2020

Client  
**ROYAL BOROUGH OF KENSINGTON & CHELSEA**

Project Title  
**GRENFELL STAGE 2 ASSESSMENT**

Drawing Title  
45  
**ST. QUINTINS ROUNDABOUT BENZO(A)PYRENE SOIL CONCENTRATIONS**

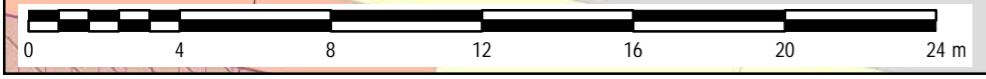
Drawn GM	Checked KB	Approved DD	Date 28/05/2021
AECOM Internal Project No. 60632092		Scale @ A3 1:200	

THIS DOCUMENT HAS BEEN PREPARED PURSUANT TO AND SUBJECT TO THE TERMS OF AECOM'S APPOINTMENT BY ITS CLIENT. AECOM ACCEPTS NO LIABILITY FOR ANY USE OF THIS DOCUMENT OTHER THAN BY ITS ORIGINAL CLIENT OR FOLLOWING AECOM'S EXPRESS AGREEMENT TO SUCH USE, AND ONLY FOR THE PURPOSES FOR WHICH IT WAS PREPARED AND PROVIDED.

AECOM  
 Millers  
 Alconon Link, Basingstoke  
 Hampshire, RG21 7PP  
 Telephone (01256) 310200  
 Fax (01256) 310201  
 www.aecom.com

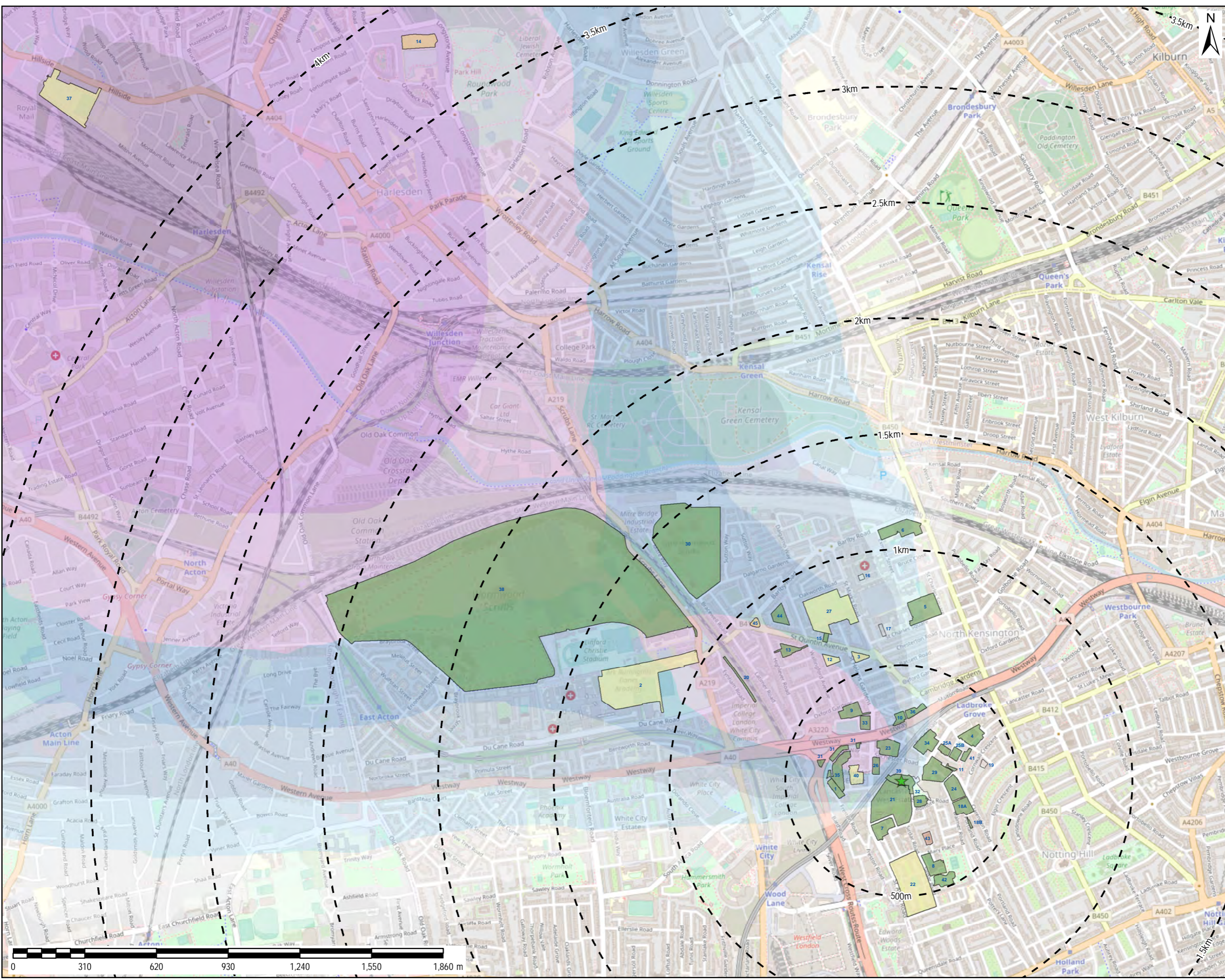


Drawing Number <b>FIGURE H45</b>	Rev <b>01</b>
-------------------------------------	------------------





File Name: \\aecom\com\EM\UK\CR01\Jobs\PR-458020\_Grenfell\_Tower\_Stage2\_GIS02\_Maps\Figure H46 - London\Earth - ESRI - Topsoil Benzo(a)pyrene Concentrations.mxd



THIS DRAWING IS TO BE USED ONLY FOR THE PURPOSE OF ISSUE THAT IT WAS ISSUED FOR AND IS SUBJECT TO AMENDMENT

**LEGEND**

- Grenfell Tower
- Stage 1 and Stage 2 Average Benzo(a)pyrene - mg/kg
- 500m Buffer Intervals

**Stage 1 and Stage 2 Average Benzo(a)pyrene - mg/kg**

- 0-2
- 2-4
- 4-6
- 6-8

**Indicative Plume Extent Deposition (g/m<sup>2</sup>)**

- 1.0e+00 - 3.2e+00
- 3.2e-01 - 1.0e+00
- 1.0e-01 - 3.2e-01
- 3.2e-02 - 1.0e-01
- 1.0e-02 - 3.2e-02
- 3.2e-03 - 1.0e-02
- 1.0e-03 - 3.2e-03

Copyright  
 Contains Ordnance Survey Data © Crown Copyright and database right 2020

Client  
**ROYAL BOROUGH OF KENSINGTON & CHELSEA**

Project Title  
**GRENFELL STAGE 2 ASSESSMENT**

Drawing Title  
**STAGE 1 AND 2 AVERAGE BENZO(A)PYRENE TOPSOIL CONCENTRATIONS**

Drawn GM	Checked GC	Approved DD	Date 06/05/2021
AECOM Internal Project No. 60632092		Scale @ A3 1:15,000	

THIS DOCUMENT HAS BEEN PREPARED PURSUANT TO AND SUBJECT TO THE TERMS OF AECOM'S APPOINTMENT BY ITS CLIENT. AECOM ACCEPTS NO LIABILITY FOR ANY USE OF THIS DOCUMENT OTHER THAN BY ITS ORIGINAL CLIENT OR FOLLOWING AECOM'S EXPRESS AGREEMENT TO SUCH USE, AND ONLY FOR THE PURPOSES FOR WHICH IT WAS PREPARED AND PROVIDED.

AECOM  
 Migrate  
 AECOM UK, Basingstoke  
 Hampshire, RG21 7PP  
 Telephone (01256) 310200  
 Fax (01256) 310201  
 www.aecom.com



Drawing Number  
**FIGURE H46**

Rev  
**01**