

Appendix G – Lead Concentration in Soil Figures

- G1 - Latimer Alternative Provision Academy
- G2 - Burlington Danes School
- G3 - Bassett House School (St Helen's Church)
- G4 - Thomas Jones Primary School
- G5 - All Saints Catholic College
- G6 - Barlby Primary School
- G7 - St. Francis Primary School
- G8 - St. Anne's and Avondale Primary School and Nursery
- G9 - Oxford Gardens Primary School
- G10 - Golborne and Maxilla Children's Centre Forest School
- G11 - Grenfell Creche Under 3s' Centre / Grenfell Nursery
- G12 - New Studio pre-school
- G13 - St Quintin Children and Family centre
- G14 - Longstone Avenue allotments
- G15 - St Quintin Community Kitchen Garden
- G16 - St Charles Centre for Health and Wellbeing
- G17 - Equal People
- G18a - Nottingwood House
- G18b - Portland Road Community Kitchen Garden
- G19 - The Grove
- G20 - Eynham Road railway land
- G21 - Hurstway, Grenfell, Testerton and Barandon Walks (Lancaster Walkways)
- G22 - Henry Dickens Court
- G23 - Silchester East
- G24 - Allom House and Barlow House
- G25a - Morland House
- G25b - Talbot Grove House
- G26 - Bramley House
- G27 - Kensington Memorial Park
- G28 - Treadgold House
- G29 - Verity Close
- G30 - Little Wormwood Scrubs Including Adventure Playground
- G31 - Darfield Way
- G32 - Lancaster Green
- G33 - Robinson House
- G34 - Wesley Square
- G35 - Silchester West (North and North-West area)
- G36 - Maxilla Walk - Maxilla Hall / Maxilla Green
- G37 - Stonebridge Recreation Ground
- G38 - Wormwood Scrubs
- G39 - Tower Cordon
- G40 - Waynflete Square
- G41 - Communal Open Space at Camelford Walk
- G42 - Avondale Park
- G43 - Communal Space at Avondale Park
- G44 - West London Bowling Club
- G45 - St Quintins Roundabout
- G46 - Stage 1 & 2 Average Lead Concentrations with London Earth background data
- G47 - Stage 1 & 2 Average Lead Concentrations with Indicative Plume Extent

File Name: \\eu.aecomnet.com\EMIA\UK\CRD1\Jobs\PR-458020_Grenfell_Tower_Stage_2_GIS\02_Maps\Figure G1-G45 - Stage 2 Sampling Locations - All Sites_Contaminates_Lead.mxd

THIS DRAWING IS TO BE USED ONLY FOR THE PURPOSE OF ISSUE THAT IT WAS ISSUED FOR AND IS SUBJECT TO AMENDMENT



- LEGEND**
- Site Outline
 - RBKC identified potentially contaminated land
 - RBKC identified areas of Geoenvironmental interest
 - RBKC registered trade directory entries
 - RBKC Sites of Geoenvironmental Interest based on Historic Maps

- Lead - mg/kg**
- <200
 - 200-630
 - 630-1300
 - >1300

- Stage 2 - Soil**
- Name - Ground Cover (Cover Type)**
- GTCS2-S001 - Bare soil - disturbed (Raised soil bed)
 - GTCS2-S002 - Bare soil - disturbed (Raised soil bed)
 - GTCS2-S003 - Turf
 - GTCS2-S004 - Turf
 - GTCS2-S005 - Bare soil - disturbed (Raised soil bed)
 - GTCS2-S006 - Bare soil - undisturbed
 - GTCS2-S007 - Bare soil - undisturbed (Raised soil bed)
 - GTCS2-S008 - Turf
 - GTCS2-S009 - Bare soil - disturbed (Raised soil bed)
 - GTCS2-S010 - Turf

Copyright
Contains Ordnance Survey Data © Crown Copyright and database right 2020

Client
ROYAL BOROUGH OF KENSINGTON & CHELSEA

Project Title
GRENFELL STAGE 2 ASSESSMENT

Drawing Title
**1
LATIMER ALTERNATIVE PROVISION ACADEMY
LEAD SOIL CONCENTRATIONS**

Drawn GM	Checked KB	Approved DD	Date 28/05/2021
AECOM Internal Project No. 60632092		Scale @ A3 1:400	

THIS DOCUMENT HAS BEEN PREPARED PURSUANT TO AND SUBJECT TO THE TERMS OF AECOM'S APPOINTMENT BY ITS CLIENT. AECOM ACCEPTS NO LIABILITY FOR ANY USE OF THIS DOCUMENT OTHER THAN BY ITS ORIGINAL CLIENT OR FOLLOWING AECOM'S EXPRESS AGREEMENT TO SUCH USE AND ONLY FOR THE PURPOSES FOR WHICH IT WAS PREPARED AND PROVIDED.

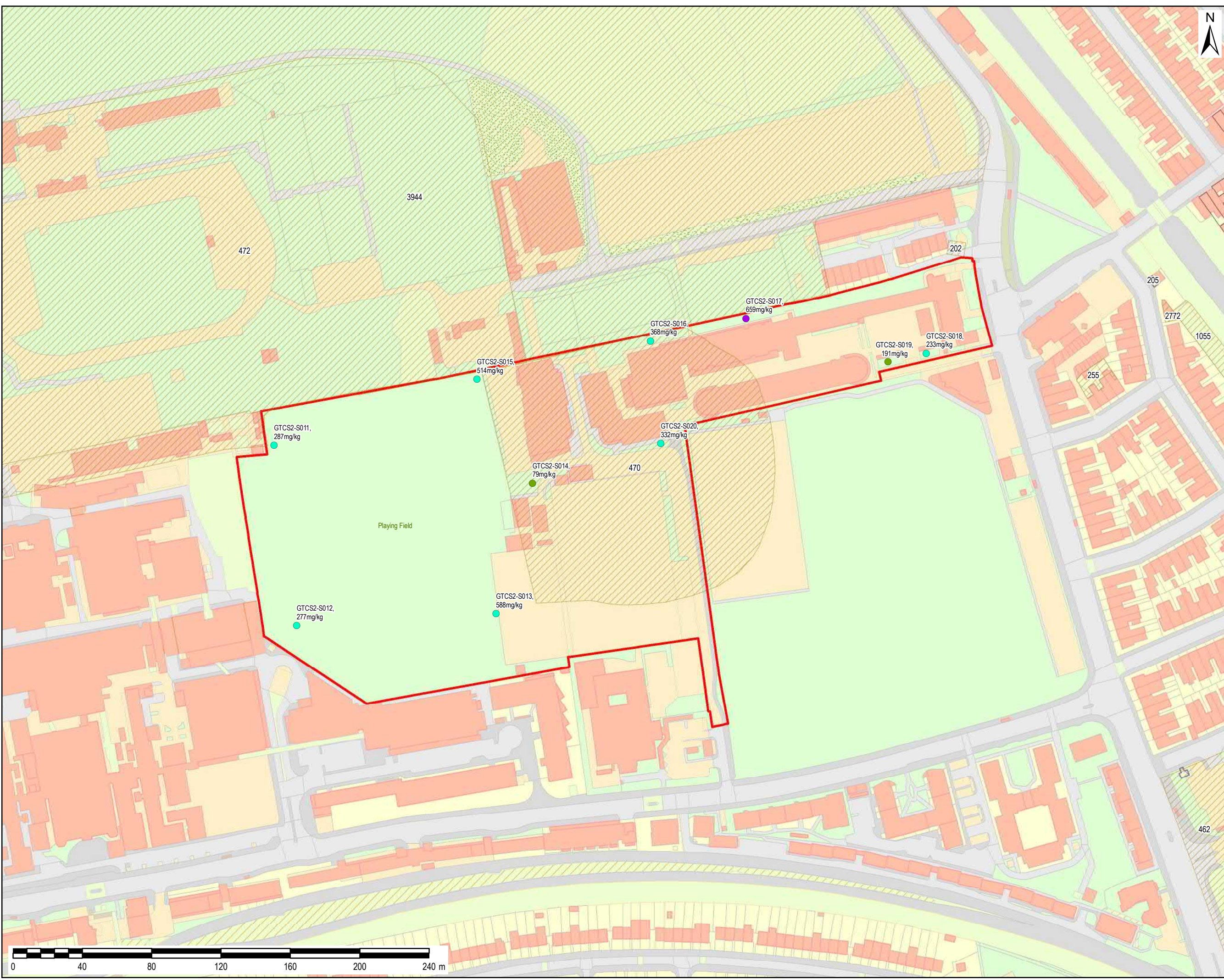
AECOM
Midpoint
Alençon Link, Basingstoke
Hampshire, RG21 7PP
Telephone (01256) 310200
Fax (01256) 310201
www.aecom.com



Drawing Number FIGURE G1	Rev 01
------------------------------------	------------------



File Name: \\eu.aecomnet.com\EMIA\UK\CRD1\Jobs\PR-458020_Grenfell_Tower_Stage_2_GIS02_Maps\Figure G1-G45 - Stage 2 Sampling Locations - All Sites_Contaminates_Lead.mxd



THIS DRAWING IS TO BE USED ONLY FOR THE PURPOSE OF ISSUE THAT IT WAS ISSUED FOR AND IS SUBJECT TO AMENDMENT

- LEGEND**
- Site Outline
 - RBKC identified potentially contaminated land
 - LBHF identified potential contaminated sites
 - RBKC registered trade directory entries

- Lead - mg/kg**
- <200
 - 200-630
 - 630-1300
 - >1300

- Stage 2 - Soil**
- Name - Ground Cover (Cover Type)**
- GTCS2-S011 - Turf
 - GTCS2-S012 - Turf
 - GTCS2-S013 - Turf
 - GTCS2-S014 - Turf
 - GTCS2-S015 - Turf
 - GTCS2-S016 - Turf
 - GTCS2-S017 - Turf
 - GTCS2-S018 - Turf
 - GTCS2-S019 - Turf
 - GTCS2-S020 - Turf

Copyright
Contains Ordnance Survey Data © Crown Copyright and database right 2020

Client
ROYAL BOROUGH OF KENSINGTON & CHELSEA

Project Title
GRENFELL STAGE 2 ASSESSMENT

Drawing Title
2 BURLINGTON DANES SCHOOL LEAD SOIL CONCENTRATIONS

Drawn GM	Checked KB	Approved DD	Date 28/05/2021
AECOM Internal Project No. 60632092		Scale @ A3 1:2,000	

THIS DOCUMENT HAS BEEN PREPARED PURSUANT TO AND SUBJECT TO THE TERMS OF AECOM'S APPOINTMENT BY ITS CLIENT. AECOM ACCEPTS NO LIABILITY FOR ANY USE OF THIS DOCUMENT OTHER THAN BY ITS ORIGINAL CLIENT OR FOLLOWING AECOM'S EXPRESS AGREEMENT TO SUCH USE AND ONLY FOR THE PURPOSES FOR WHICH IT WAS PREPARED AND PROVIDED.

AECOM
Midpoint
Alençon Link, Basingstoke
Hampshire, RG21 7FP
Telephone (01256) 310200
Fax (01256) 310201
www.aecom.com



Drawing Number
FIGURE G2

Rev
01

File Name: \\eu.aecomnet.com\E\H\UK\CRD1\Jobs\PR-458020_Grenfell_Tower_Stage_2_GIS02_Maps\Figure G1-G45 - Stage 2 Sampling Locations - All Sites_Contaminates_Lead.mxd

THIS DRAWING IS TO BE USED ONLY FOR THE PURPOSE OF ISSUE THAT IT WAS ISSUED FOR AND IS SUBJECT TO AMENDMENT



LEGEND

- Site Outline
- RBKC registered trade directory entries
- Lead - mg/kg**
- <200
- 200-630
- 630-1300
- >1300

- Stage 2 - Soil**
- Name - Ground Cover (Cover Type)**
- GTCS2-S021 - Bare soil - undisturbed
 - GTCS2-S022 - Bare soil - undisturbed
 - GTCS2-S023 - Bare soil - undisturbed
 - GTCS2-S024 - Bare soil - undisturbed (Alongside raised vegetable beds, not within)
 - GTCS2-S025 - Bare soil - undisturbed
 - GTCS2-S026 - Bare soil - undisturbed (Alongside raised vegetable beds, not within)
 - GTCS2-S027 - Bare soil - undisturbed
 - GTCS2-S028 - Bare soil - undisturbed
 - GTCS2-S029 - Bare soil - undisturbed
 - GTCS2-S030 - Bare soil - undisturbed

Copyright
Contains Ordnance Survey Data © Crown Copyright and database right 2020

Client
ROYAL BOROUGH OF KENSINGTON & CHELSEA

Project Title
GRENFELL STAGE 2 ASSESSMENT

Drawing Title
**3
BASSETT HOUSE SCHOOL (ST HELEN'S CHURCH)
LEAD SOIL CONCENTRATIONS**

Drawn GM	Checked KB	Approved DD	Date 28/05/2021
AECOM Internal Project No. 60632092		Scale @ A3 1:300	

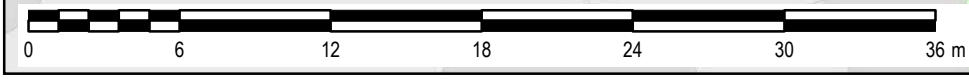
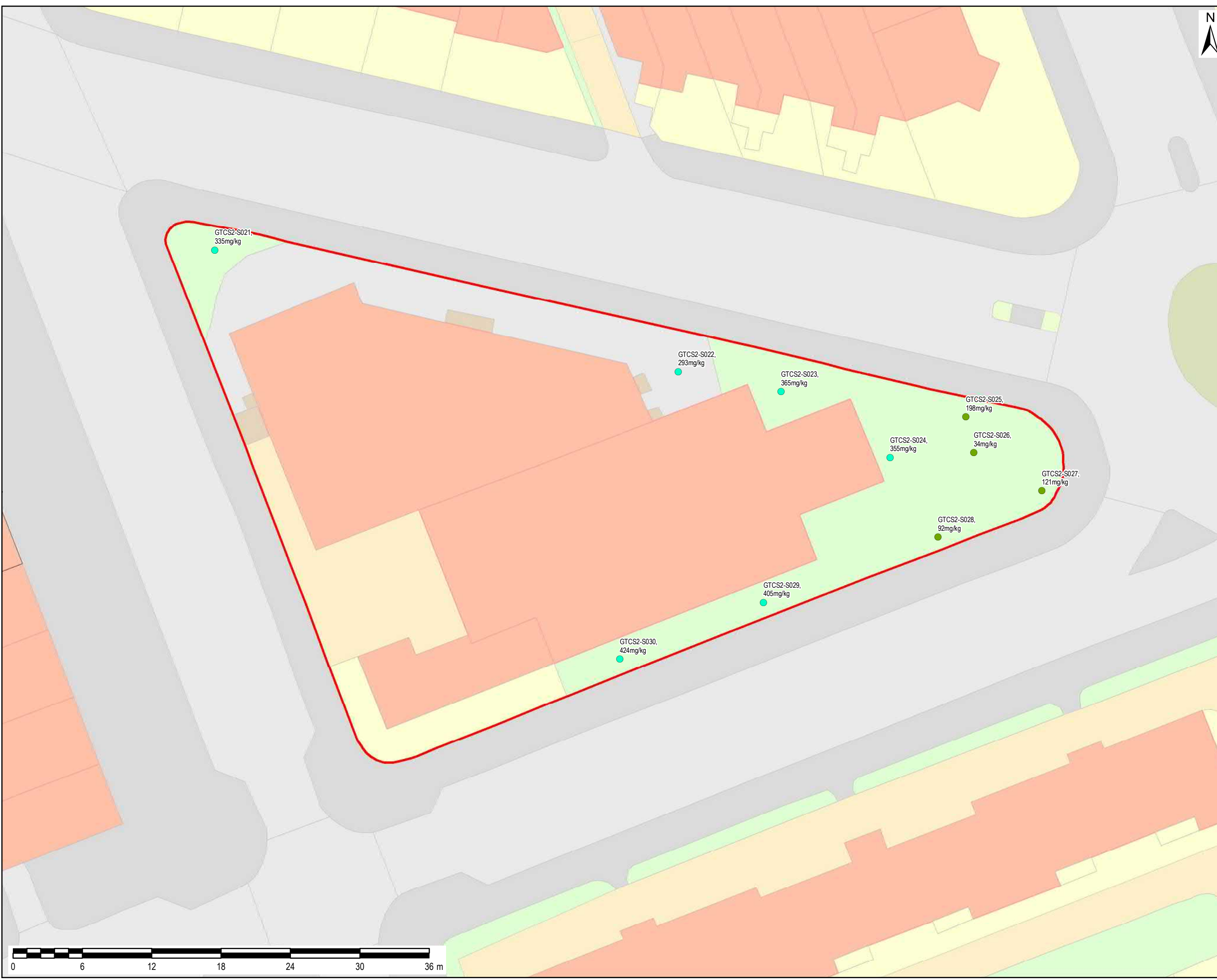
THIS DOCUMENT HAS BEEN PREPARED PURSUANT TO AND SUBJECT TO THE TERMS OF AECOM'S APPOINTMENT BY ITS CLIENT. AECOM ACCEPTS NO LIABILITY FOR ANY USE OF THIS DOCUMENT OTHER THAN BY ITS ORIGINAL CLIENT OR FOLLOWING AECOM'S EXPRESS AGREEMENT TO SUCH USE AND ONLY FOR THE PURPOSES FOR WHICH IT WAS PREPARED AND PROVIDED.

AECOM
Midpoint
Alençon Link, Basingstoke
Hampshire, RG21 7PP
Telephone (01256) 310200
Fax (01256) 310201
www.aecom.com



Drawing Number
FIGURE G3

Rev
01



File Name: \\eu.aecomnet.com\EMIAU\UKCRD1\Jobs\PR-458020_Grenfell_Tower_Stage_2_GIS02_Maps\Figure G1-G45 - Stage 2 Sampling Locations - All Sites_Contaminates_Lead.mxd



THIS DRAWING IS TO BE USED ONLY FOR THE PURPOSE OF ISSUE THAT IT WAS ISSUED FOR AND IS SUBJECT TO AMENDMENT

- LEGEND**
- Site Outline
 - RBKC identified potentially contaminated land
 - RBKC identified areas of Geoenvironmental interest
 - RBKC registered trade directory entries
 - RBKC Sites of Geoenvironmental Interest based on Historic Maps

- Lead - mg/kg**
- <200
 - 200-630
 - 630-1300
 - >1300

- Stage 2 - Soil**
- Name - Ground Cover (Cover Type)**
- GTCS2-S031 - Turf
 - GTCS2-S032 - Turf
 - GTCS2-S033 - Bare soil - undisturbed (adjacent to unused raised beds)
 - GTCS2-S034 - Bare soil - undisturbed (adjacent to unused raised beds)
 - GTCS2-S035 - Turf
 - GTCS2-S036 - Turf
 - GTCS2-S037 - Turf
 - GTCS2-S038 - Turf
 - GTCS2-S039 - Bare soil - undisturbed
 - GTCS2-S040 - Bare soil - undisturbed

Copyright
Contains Ordnance Survey Data © Crown Copyright and database right 2020

Client
ROYAL BOROUGH OF KENSINGTON & CHELSEA

Project Title
GRENFELL STAGE 2 ASSESSMENT

Drawing Title
**4
THOMAS JONES PRIMARY SCHOOL
LEAD SOIL CONCENTRATIONS**

Drawn GM	Checked KB	Approved DD	Date 28/05/2021
AECOM Internal Project No. 60632092		Scale @ A3 1:500	

THIS DOCUMENT HAS BEEN PREPARED PURSUANT TO AND SUBJECT TO THE TERMS OF AECOM'S APPOINTMENT BY ITS CLIENT. AECOM ACCEPTS NO LIABILITY FOR ANY USE OF THIS DOCUMENT OTHER THAN BY ITS ORIGINAL CLIENT OR FOLLOWING AECOM'S EXPRESS AGREEMENT TO SUCH USE AND ONLY FOR THE PURPOSES FOR WHICH IT WAS PREPARED AND PROVIDED.

AECOM
Midpoint
Alençon Link, Basingstoke
Hampshire, RG21 7FP
Telephone (01256) 310200
Fax (01256) 310201
www.aecom.com

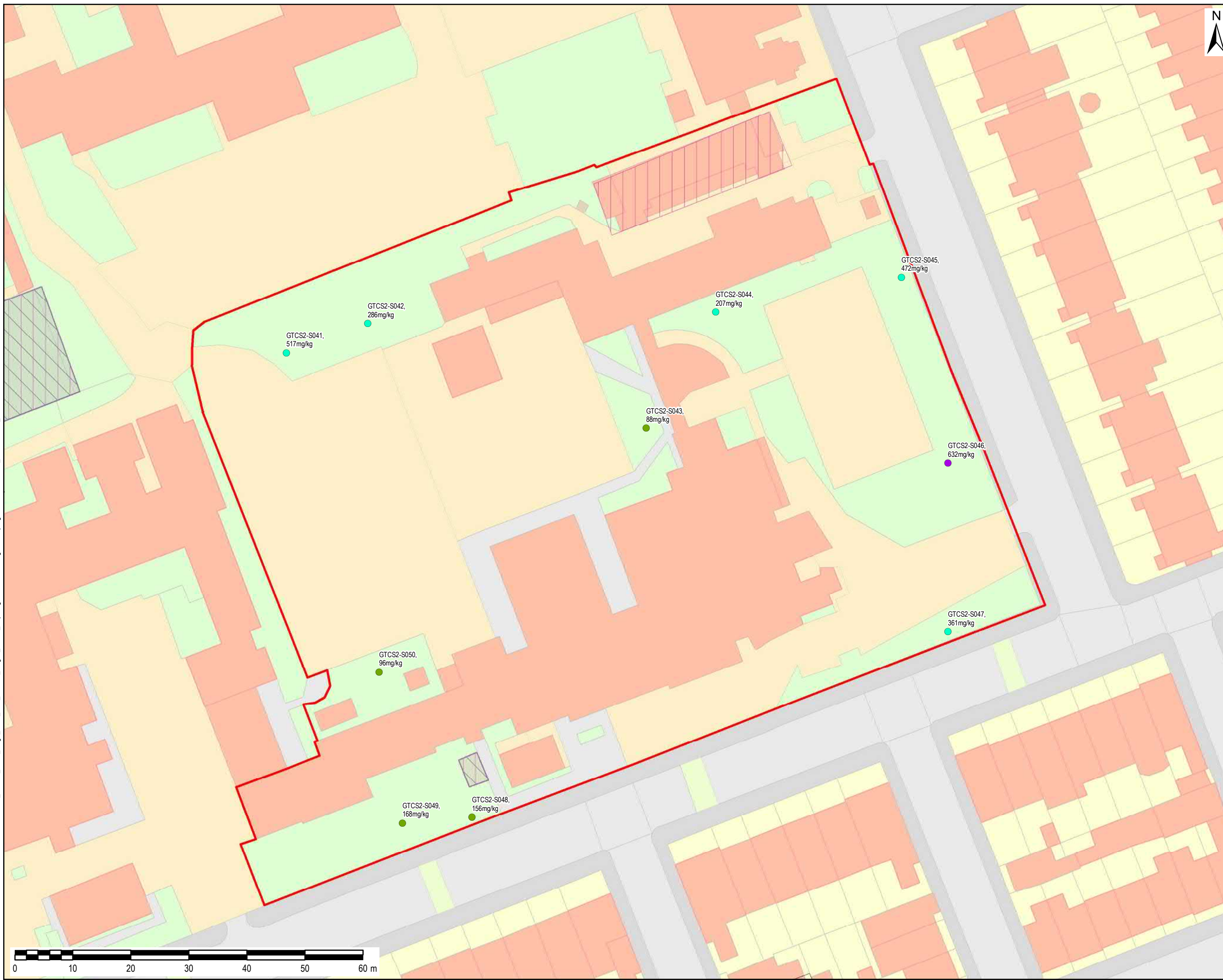


Drawing Number
FIGURE G4

Rev
01



File Name: \\eu.aecomnet.com\EM\UK\UKCRD1\Jobs\PR-458020_Grenfell_Tower_Stage_2_GIS02_Maps\Figure G1-G45 - Stage 2 Sampling Locations - All Sites_Contaminates_Lead.mxd



THIS DRAWING IS TO BE USED ONLY FOR THE PURPOSE OF ISSUE THAT IT WAS ISSUED FOR AND IS SUBJECT TO AMENDMENT

LEGEND

- Site Outline
- RBKC identified potentially contaminated land
- RBKC identified areas of Geoenvironmental interest
- RBKC registered trade directory entries
- RBKC Sites of Geoenvironmental Interest based on Historic Maps

Lead - mg/kg

- <200
- 200-630
- 630-1300
- >1300

Stage 2 - Soil

Name - Ground Cover (Cover Type)

- GTCS2-S041 - Turf
- GTCS2-S042 - Turf
- GTCS2-S043 - Bare soil - undisturbed
- GTCS2-S044 - Turf
- GTCS2-S045 - Turf
- GTCS2-S046 - Turf
- GTCS2-S047 - Turf
- GTCS2-S048 - Turf
- GTCS2-S049 - Turf
- GTCS2-S050 - Turf

Copyright
Contains Ordnance Survey Data © Crown Copyright and database right 2020

Client
ROYAL BOROUGH OF KENSINGTON & CHELSEA

Project Title
GRENFELL STAGE 2 ASSESSMENT

Drawing Title
5 ALL SAINTS CATHOLIC COLLEGE LEAD SOIL CONCENTRATIONS

Drawn GM	Checked KB	Approved DD	Date 28/05/2021
-------------	---------------	----------------	--------------------

AECOM Internal Project No. **60632092** Scale @ A3 **1:600**

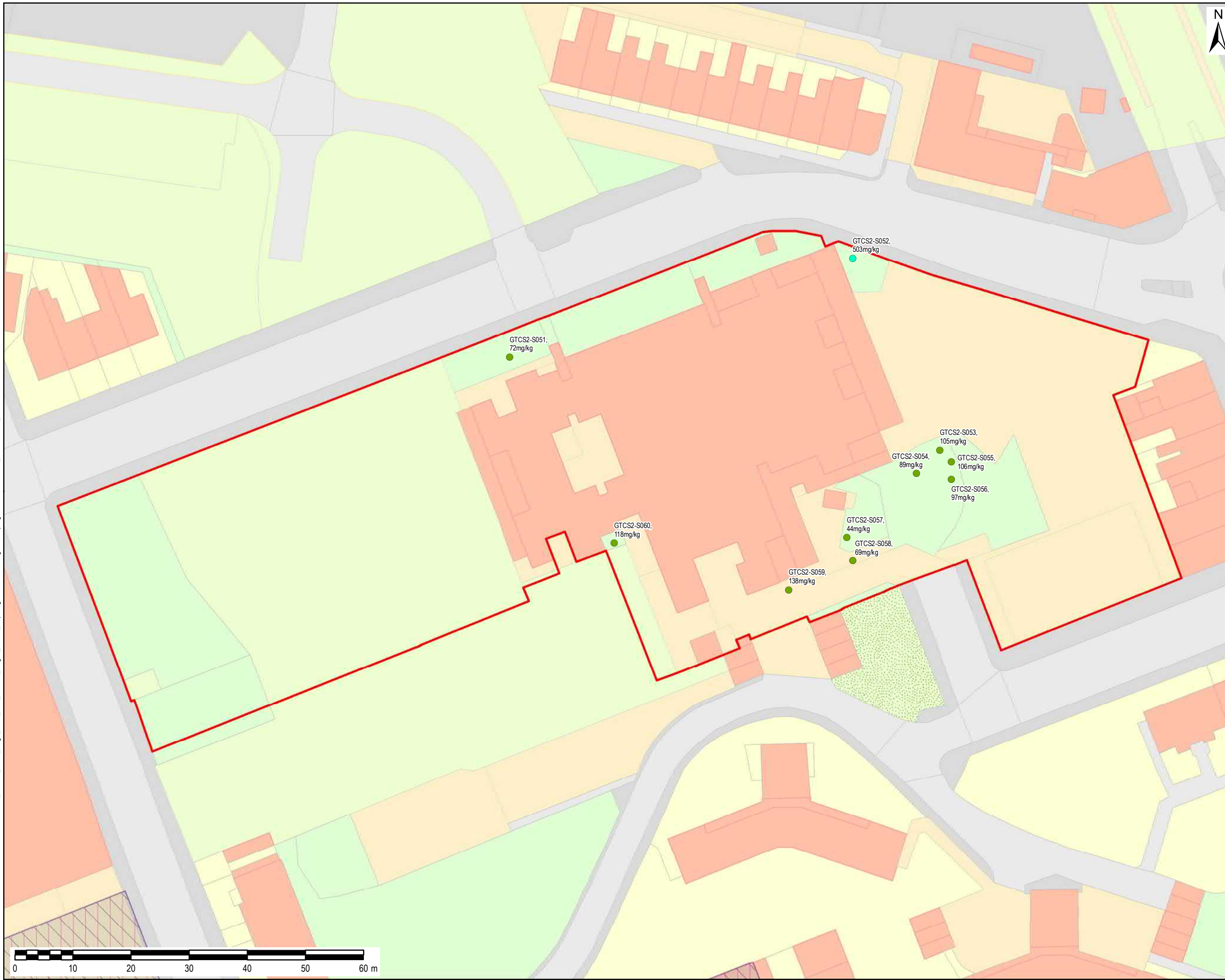
THIS DOCUMENT HAS BEEN PREPARED PURSUANT TO AND SUBJECT TO THE TERMS OF AECOM'S APPOINTMENT BY ITS CLIENT. AECOM ACCEPTS NO LIABILITY FOR ANY USE OF THIS DOCUMENT OTHER THAN BY ITS ORIGINAL CLIENT OR FOLLOWING AECOM'S EXPRESS AGREEMENT TO SUCH USE AND ONLY FOR THE PURPOSES FOR WHICH IT WAS PREPARED AND PROVIDED.

AECOM
Midpoint
Alençon Link, Basingstoke
Hampshire, RG21 7PP
Telephone (01256) 310200
Fax (01256) 310201
www.aecom.com

Drawing Number
FIGURE G5

Rev
01

File Name: \\eu.aecomnet.com\EMIA\UK\CRD1\Jobs\PR-458020_Grenfell_Tower_Stage_2_GIS02_Maps\Figure G1-G45 - Stage 2 Sampling Locations - All Sites_Contaminates_Lead.mxd



THIS DRAWING IS TO BE USED ONLY FOR THE PURPOSE OF ISSUE THAT IT WAS ISSUED FOR AND IS SUBJECT TO AMENDMENT

LEGEND

- Site Outline
- RBKC identified potentially contaminated land
- RBKC identified areas of Geoenvironmental interest
- RBKC Sites of Geoenvironmental Interest based on Historic Maps

Lead - mg/kg

- <200
- 200-630
- 630-1300
- >1300

Stage 2 - Soil

Name	Ground Cover (Cover Type)
GTCS2-S051	Bare soil - undisturbed
GTCS2-S052	Bare soil - undisturbed
GTCS2-S053	Bare soil - undisturbed
GTCS2-S054	Bare soil - undisturbed
GTCS2-S055	Bare soil - undisturbed
GTCS2-S056	Bare soil - undisturbed
GTCS2-S057	Bare soil - undisturbed
GTCS2-S058	Bare soil - undisturbed
GTCS2-S059	Bare soil - undisturbed
GTCS2-S060	Bare soil - undisturbed (Raised planter)

Copyright
Contains Ordnance Survey Data © Crown Copyright and database right 2020

Client
ROYAL BOROUGH OF KENSINGTON & CHELSEA

Project Title
GRENFELL STAGE 2 ASSESSMENT

Drawing Title
**6
BARLBY PRIMARY SCHOOL
LEAD SOIL CONCENTRATIONS**

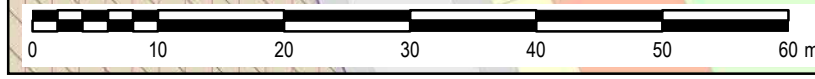
Drawn GM	Checked KB	Approved DD	Date 28/05/2021
AECOM Internal Project No. 60632092		Scale @ A3 1:600	

THIS DOCUMENT HAS BEEN PREPARED PURSUANT TO AND SUBJECT TO THE TERMS OF AECOM'S APPOINTMENT BY ITS CLIENT. AECOM ACCEPTS NO LIABILITY FOR ANY USE OF THIS DOCUMENT OTHER THAN BY ITS ORIGINAL CLIENT OR FOLLOWING AECOM'S EXPRESS AGREEMENT TO SUCH USE, AND ONLY FOR THE PURPOSES FOR WHICH IT WAS PREPARED AND PROVIDED.

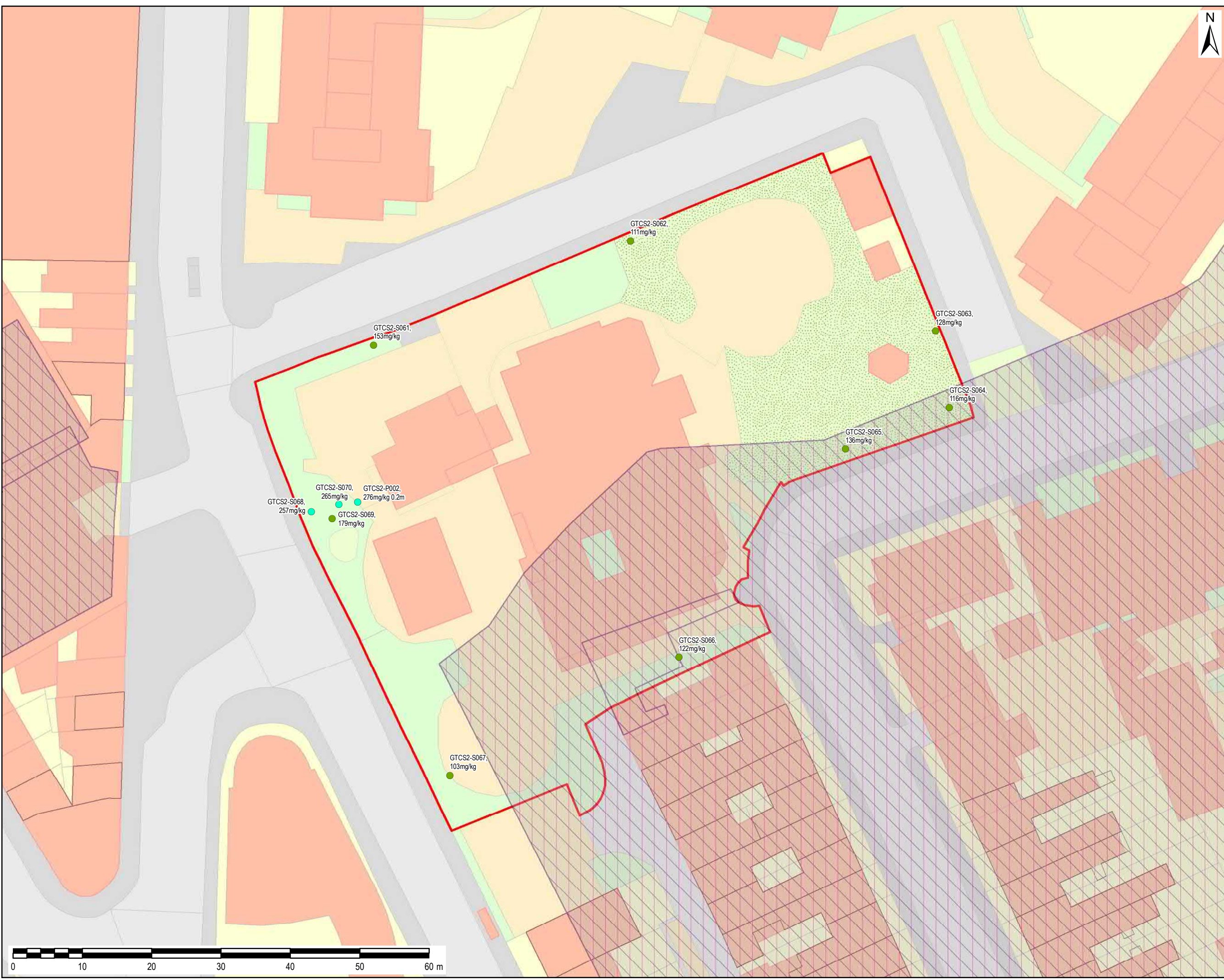
AECOM
Midpoint
Alençon Link, Basingstoke
Hampshire, RG21 7PP
Telephone (01256) 310200
Fax (01256) 310201
www.aecom.com



Drawing Number FIGURE G6	Rev 01
------------------------------------	------------------



File Name: \\eu.aecomnet.com\EMIA\UK\CRD1\Jobs\PR-458020_Grenfell_Tower_Stage_2\GIS02_Maps\Figure G1-G45 - Stage 2 Sampling Locations - All Sites_Contaminates_Lead.mxd



THIS DRAWING IS TO BE USED ONLY FOR THE PURPOSE OF ISSUE THAT IT WAS ISSUED FOR AND IS SUBJECT TO AMENDMENT

- LEGEND**
- Site Outline
 - RBKC identified potentially contaminated land
 - RBKC identified areas of Geoenvironmental interest
 - RBKC registered trade directory entries
 - RBKC Sites of Geoenvironmental Interest based on Historic Maps
- Lead - mg/kg**
- <200
 - 200-630
 - 630-1300
 - >1300

Stage 2 - Crop and Root Zone Soil
Name - Crop Type (Ground Cover)
 GTCS2-P002 - Apple (Bare soil - undisturbed)

Stage 2 - Soil
Name - Ground Cover (Cover Type)
 GTCS2-S061 - Bare soil - undisturbed
 GTCS2-S062 - Bare soil - undisturbed
 GTCS2-S063 - Bare soil - undisturbed
 GTCS2-S064 - Bare soil - undisturbed
 GTCS2-S065 - Bare soil - undisturbed
 GTCS2-S066 - Bare soil - undisturbed
 GTCS2-S067 - Bare soil - undisturbed
 GTCS2-S068 - Bare soil - undisturbed (In disused ground level growing beds)
 GTCS2-S069 - Bare soil - undisturbed (In disused ground level growing beds)
 GTCS2-S070 - Bare soil - undisturbed (In disused ground level growing beds)

Copyright
 Contains Ordnance Survey Data © Crown Copyright and database right 2020

Client
ROYAL BOROUGH OF KENSINGTON & CHELSEA

Project Title
GRENFELL STAGE 2 ASSESSMENT

Drawing Title
7 ST. FRANCIS PRIMARY SCHOOL LEAD SOIL CONCENTRATIONS

Drawn GM	Checked KB	Approved DD	Date 28/05/2021
AECOM Internal Project No. 60632092		Scale @ A3 1:500	

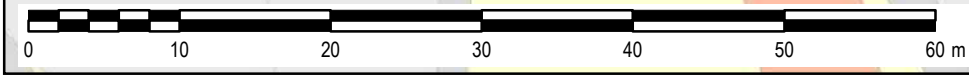
THIS DOCUMENT HAS BEEN PREPARED PURSUANT TO AND SUBJECT TO THE TERMS OF AECOM'S APPOINTMENT BY ITS CLIENT. AECOM ACCEPTS NO LIABILITY FOR ANY USE OF THIS DOCUMENT OTHER THAN BY ITS ORIGINAL CLIENT OR FOLLOWING AECOM'S EXPRESS AGREEMENT TO SUCH USE AND ONLY FOR THE PURPOSES FOR WHICH IT WAS PREPARED AND PROVIDED.

AECOM
 Midpoint
 Alençon Link, Basingstoke
 Hampshire, RG21 7PP
 Telephone (01256) 310200
 Fax (01256) 310201
 www.aecom.com

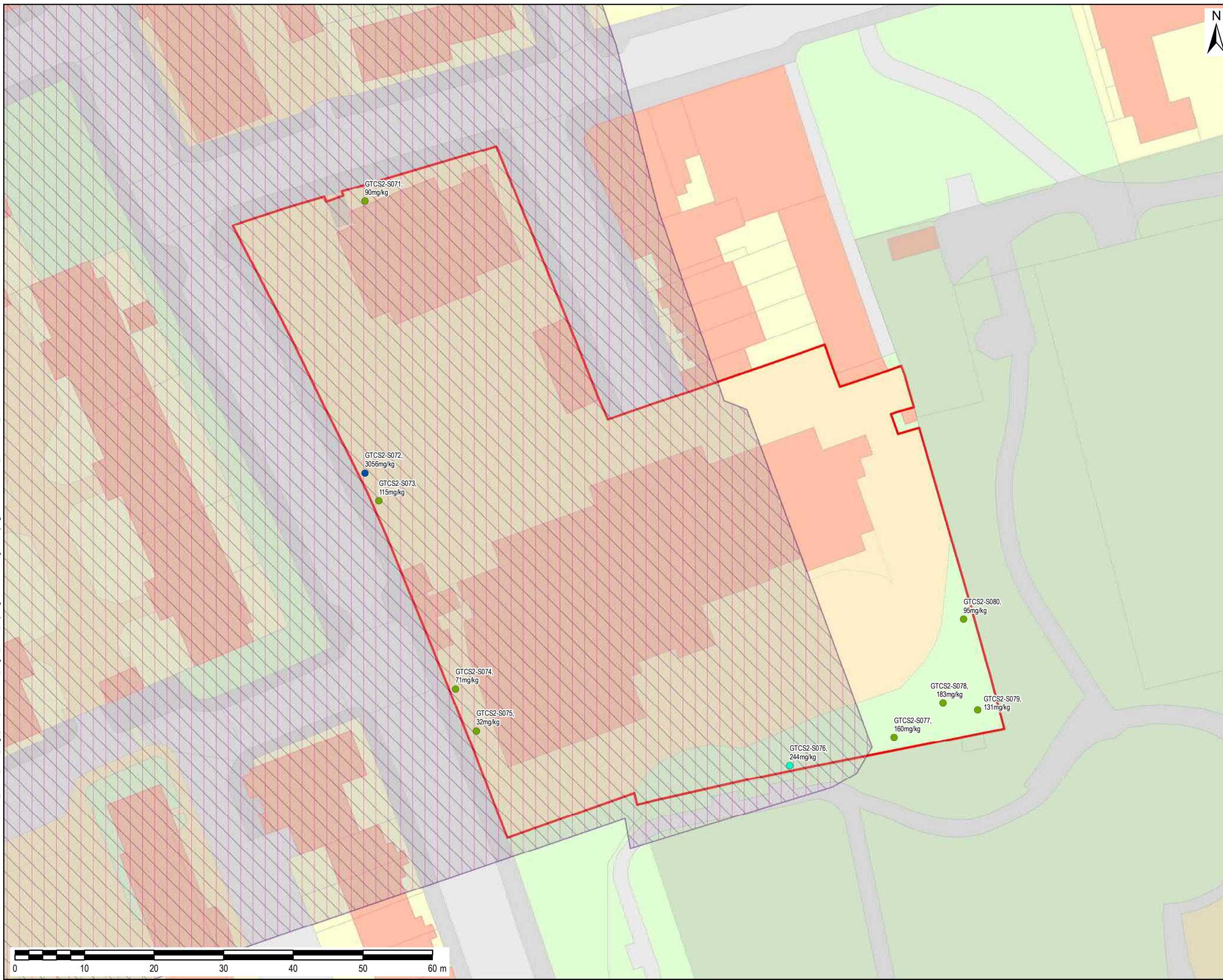


Drawing Number
FIGURE G7

Rev
01



File Name: \\eu.aecomnet.com\EMIA\UK\CRD1\Jobs\PR-458020_Grenfell_Tower_Stage_2_GIS02_Maps\Figure G1-G45 - Stage 2 Sampling Locations - All Sites_Contaminates_Lead.mxd



THIS DRAWING IS TO BE USED ONLY FOR THE PURPOSE OF ISSUE THAT IT WAS ISSUED FOR AND IS SUBJECT TO AMENDMENT

LEGEND

- Site Outline
- RBKC identified potentially contaminated land
- RBKC identified areas of Geoenvironmental interest
- RBKC Sites of Geoenvironmental Interest based on Historic Maps

Lead - mg/kg

- <200
- 200-630
- 630-1300
- >1300

Stage 2 - Soil

Name - Ground Cover (Cover Type)

GTCS2-S071	Bare soil - undisturbed (Raised planter)
GTCS2-S072	Bare soil - undisturbed
GTCS2-S073	Bare soil - undisturbed
GTCS2-S074	Bare soil - undisturbed
GTCS2-S075	Bare soil - undisturbed
GTCS2-S076	Bare soil - undisturbed
GTCS2-S077	Bare soil - undisturbed
GTCS2-S078	Bare soil - undisturbed
GTCS2-S079	Bare soil - undisturbed
GTCS2-S080	Bare soil - undisturbed

Copyright
 Contains Ordnance Survey Data © Crown Copyright and database right 2020

Client
ROYAL BOROUGH OF KENSINGTON & CHELSEA

Project Title
GRENFELL STAGE 2 ASSESSMENT

Drawing Title
8 ST. ANNE'S AND AVONDALE PRIMARY SCHOOL AND NURSERY LEAD SOIL CONCENTRATIONS

Drawn GM	Checked KB	Approved DD	Date 28/05/2021
AECOM Internal Project No. 60632092		Scale @ A3 1:500	

THIS DOCUMENT HAS BEEN PREPARED PURSUANT TO AND SUBJECT TO THE TERMS OF AECOM'S APPOINTMENT BY ITS CLIENT. AECOM ACCEPTS NO LIABILITY FOR ANY USE OF THIS DOCUMENT OTHER THAN BY ITS ORIGINAL CLIENT OR FOLLOWING AECOM'S EXPRESS AGREEMENT TO SUCH USE AND ONLY FOR THE PURPOSES FOR WHICH IT WAS PREPARED AND PROVIDED.

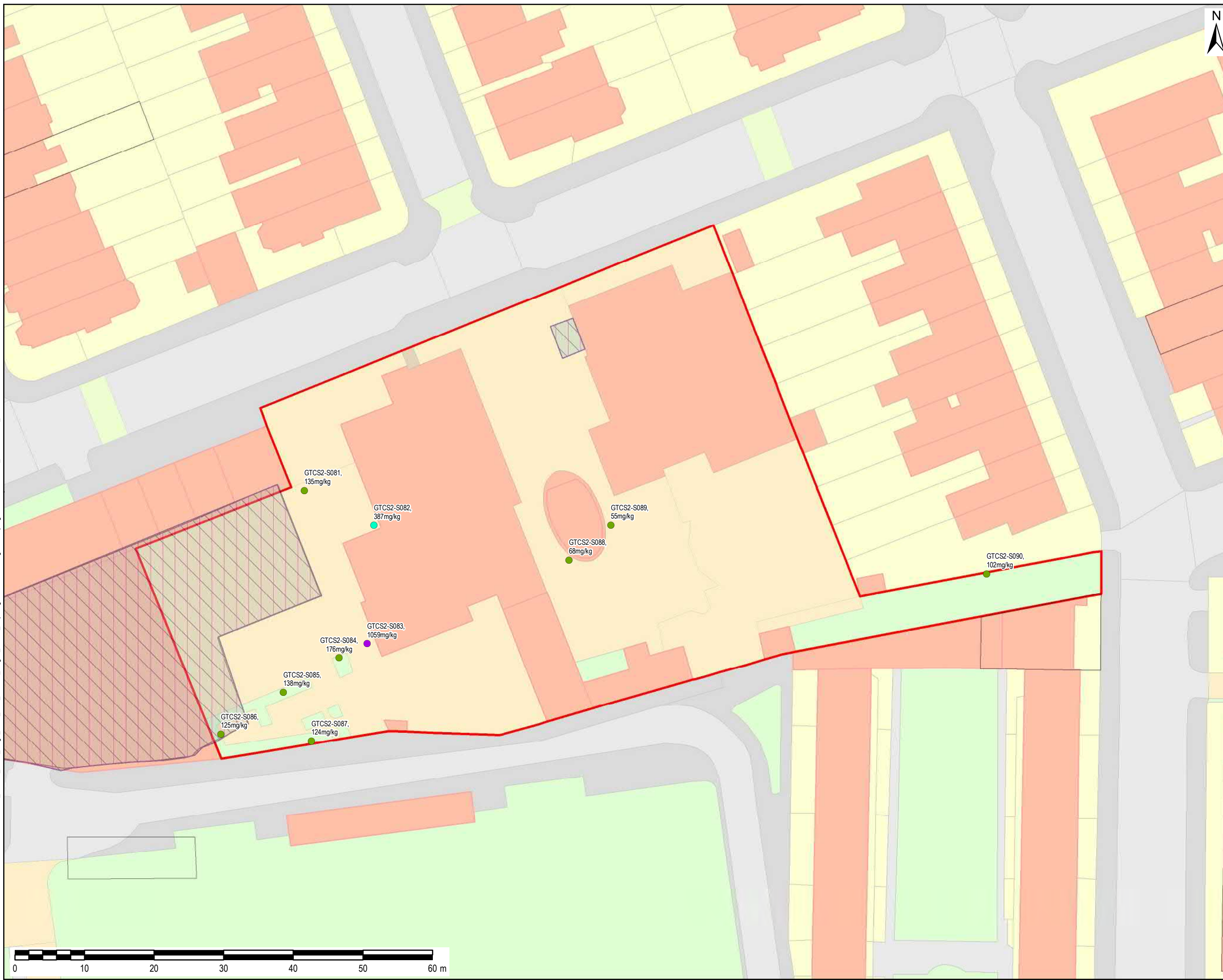
AECOM
 Midpoint
 Alençon Link, Basingstoke
 Hampshire, RG21 7FP
 Telephone (01256) 310200
 Fax (01256) 310201
 www.aecom.com



Drawing Number
FIGURE G8

Rev
01

File Name: \\eu.aecomnet.com\EMIA\UK\CRD1\Jobs\PR-458020_Grenfell_Tower_Stage_2_GIS02_Maps\Figure G1-G45 - Stage 2 Sampling Locations - All Sites_Contaminates_Lead.mxd



THIS DRAWING IS TO BE USED ONLY FOR THE PURPOSE OF ISSUE THAT IT WAS ISSUED FOR AND IS SUBJECT TO AMENDMENT

- LEGEND**
- Site Outline
 - RBKC identified potentially contaminated land
 - RBKC identified areas of Geoenvironmental interest
 - RBKC registered trade directory entries
 - RBKC Sites of Geoenvironmental Interest based on Historic Maps

- Lead - mg/kg**
- <200
 - 200-630
 - 630-1300
 - >1300

- Stage 2 - Soil**
- Name - Ground Cover (Cover Type)**
- GTCS2-S081 - Bare soil - undisturbed
 - GTCS2-S082 - Bare soil - undisturbed
 - GTCS2-S083 - Bare soil - undisturbed
 - GTCS2-S084 - Bare soil - undisturbed
 - GTCS2-S085 - Bare soil - undisturbed
 - GTCS2-S086 - Bare soil - undisturbed
 - GTCS2-S087 - Bare soil - undisturbed
 - GTCS2-S088 - Bare soil - undisturbed
 - GTCS2-S089 - Bare soil - undisturbed
 - GTCS2-S090 - Bare soil - disturbed (Raised planter)

Copyright
Contains Ordnance Survey Data © Crown Copyright and database right 2020

Client
ROYAL BOROUGH OF KENSINGTON & CHELSEA

Project Title
GRENFELL STAGE 2 ASSESSMENT

Drawing Title
**9
OXFORD GARDENS PRIMARY SCHOOL
LEAD SOIL CONCENTRATIONS**

Drawn GM	Checked KB	Approved DD	Date 28/05/2021
AECOM Internal Project No. 60632092		Scale @ A3 1:500	

THIS DOCUMENT HAS BEEN PREPARED PURSUANT TO AND SUBJECT TO THE TERMS OF AECOM'S APPOINTMENT BY ITS CLIENT. AECOM ACCEPTS NO LIABILITY FOR ANY USE OF THIS DOCUMENT OTHER THAN BY ITS ORIGINAL CLIENT OR FOLLOWING AECOM'S EXPRESS AGREEMENT TO SUCH USE AND ONLY FOR THE PURPOSES FOR WHICH IT WAS PREPARED AND PROVIDED.

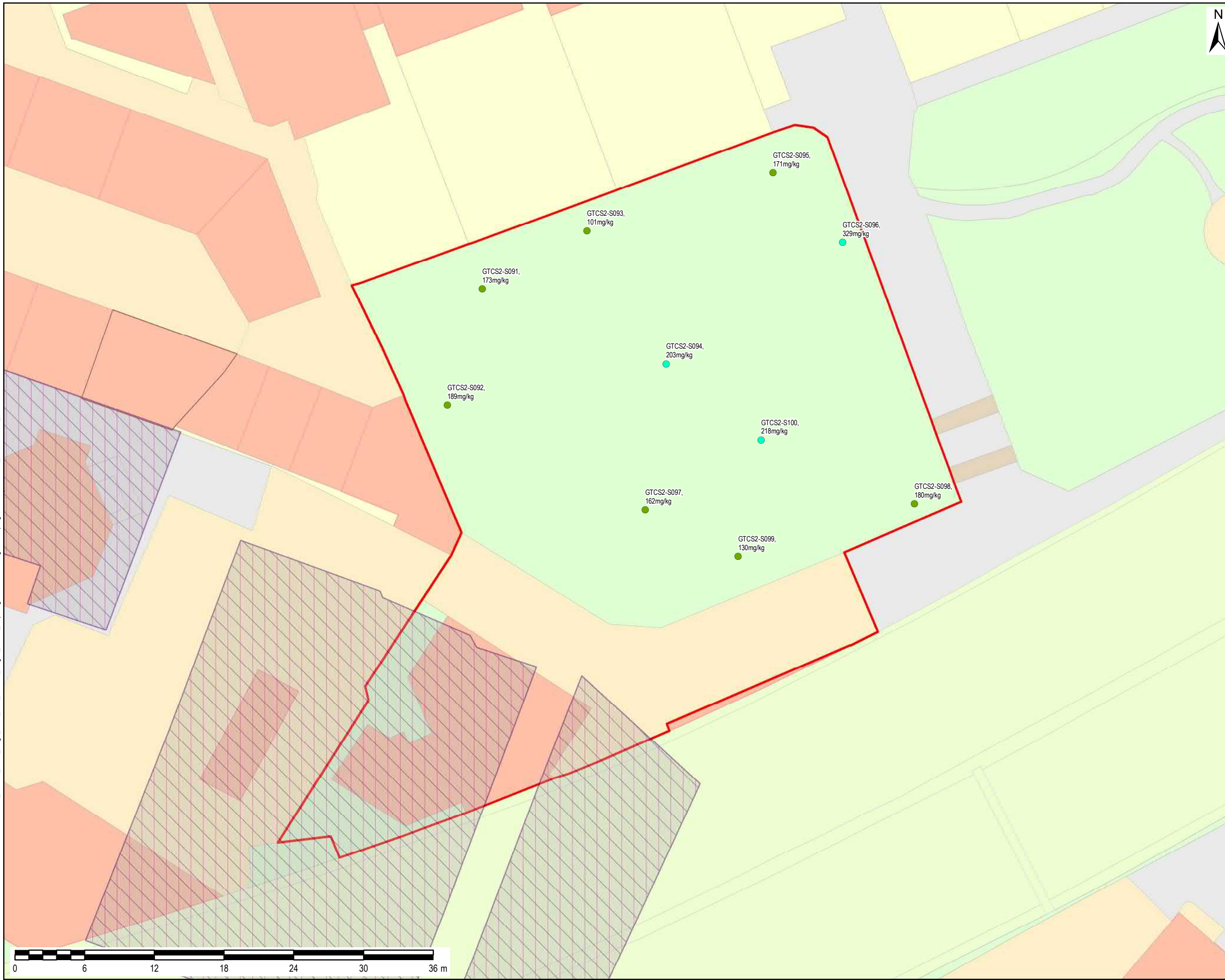
AECOM
Midpoint
Alençon Link, Basingstoke
Hampshire, RG21 7FP
Telephone (01256) 310200
Fax (01256) 310201
www.aecom.com



Drawing Number
FIGURE G9

Rev
01

File Name: \\eu.aecomnet.com\E\H\A\UK\CRD1\Jobs\PR-458020_Grenfell_Tower_Stage_2_GIS02_Maps\Figure G1-G45 - Stage 2 Sampling Locations - All Sites_Contaminates_Lead.mxd



THIS DRAWING IS TO BE USED ONLY FOR THE PURPOSE OF ISSUE THAT IT WAS ISSUED FOR AND IS SUBJECT TO AMENDMENT

LEGEND

- Site Outline
- RBKC identified potentially contaminated land
- RBKC identified areas of Geoenvironmental interest
- RBKC registered trade directory entries
- RBKC Sites of Geoenvironmental Interest based on Historic Maps

Lead - mg/kg

- <200
- 200-630
- 630-1300
- >1300

Stage 2 - Soil

Name - Ground Cover (Cover Type)

- GTCS2-S091 - Bare soil - undisturbed
- GTCS2-S092 - Bare soil - undisturbed
- GTCS2-S093 - Bare soil - undisturbed
- GTCS2-S094 - Turf
- GTCS2-S095 - Bare soil - undisturbed
- GTCS2-S096 - Bare soil - undisturbed
- GTCS2-S097 - Bare soil - undisturbed
- GTCS2-S098 - Bare soil - undisturbed
- GTCS2-S099 - Bare soil - undisturbed
- GTCS2-S100 - Bare soil - undisturbed

Copyright
Contains Ordnance Survey Data © Crown Copyright and database right 2020

Client
ROYAL BOROUGH OF KENSINGTON & CHELSEA

Project Title
GRENFELL STAGE 2 ASSESSMENT

Drawing Title
**10
GOLBORNE AND MAXILLA CHILDREN'S CENTRE FOREST SCHOOL
LEAD SOIL CONCENTRATIONS**

Drawn GM	Checked KB	Approved DD	Date 28/05/2021
-------------	---------------	----------------	--------------------

AECOM Internal Project No. **60632092** Scale @ A3 **1:300**

THIS DOCUMENT HAS BEEN PREPARED PURSUANT TO AND SUBJECT TO THE TERMS OF AECOM'S APPOINTMENT BY ITS CLIENT. AECOM ACCEPTS NO LIABILITY FOR ANY USE OF THIS DOCUMENT OTHER THAN BY ITS ORIGINAL CLIENT OR FOLLOWING AECOM'S EXPRESS AGREEMENT TO SUCH USE, AND ONLY FOR THE PURPOSES FOR WHICH IT WAS PREPARED AND PROVIDED.

AECOM
Midpoint
Alençon Link, Basingstoke
Hampshire, RG21 7PP
Telephone (01256) 310200
Fax (01256) 310201
www.aecom.com

AECOM

Drawing Number FIGURE G10	Rev 01
-------------------------------------	------------------

File Name: \\eu.aecomnet.com\E\H\A\UK\CRD1\Jobs\PR-458020_Grenfell_Tower_Stage_2_GIS02_Maps\Figure G1-G45 - Stage 2 Sampling Locations - All Sites_Contaminates_Lead.mxd

THIS DRAWING IS TO BE USED ONLY FOR THE PURPOSE OF ISSUE THAT IT WAS ISSUED FOR AND IS SUBJECT TO AMENDMENT



LEGEND

- Site Outline
- Lead - mg/kg**
- <200
- 200-630
- 630-1300
- >1300

- Stage 2 - Soil**
- Name - Ground Cover (Cover Type)**
- GTCS2-S101 - Bare soil - undisturbed
 - GTCS2-S102 - Bare soil - undisturbed
 - GTCS2-S103 - Bare soil - undisturbed
 - GTCS2-S104 - Bare soil - undisturbed
 - GTCS2-S105 - Bare soil - undisturbed
 - GTCS2-S106 - Bare soil - undisturbed
 - GTCS2-S107 - Turf
 - GTCS2-S108 - Bare soil - undisturbed
 - GTCS2-S109 - Turf
 - GTCS2-S110 - Turf

Copyright
Contains Ordnance Survey Data © Crown Copyright and database right 2020

Client
ROYAL BOROUGH OF KENSINGTON & CHELSEA

Project Title
GRENFELL STAGE 2 ASSESSMENT

Drawing Title
11
GRENFELL CRECHE UNDER 3S' CENTRE / GRENFELL NURSERY LEAD SOIL CONCENTRATIONS

Drawn GM	Checked KB	Approved DD	Date 28/05/2021
AECOM Internal Project No. 60632092		Scale @ A3 1:200	

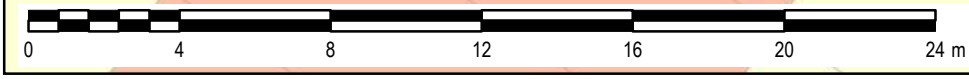
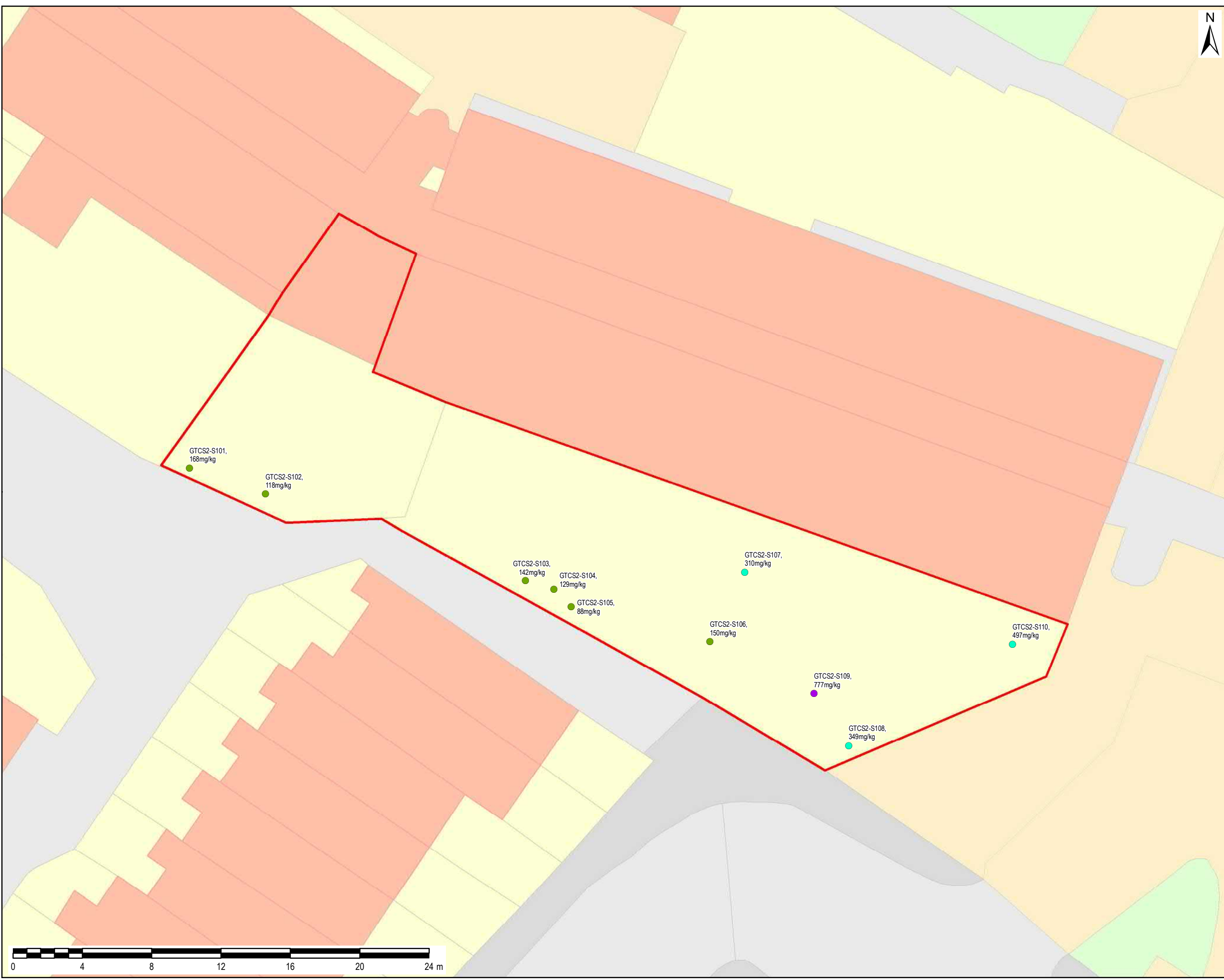
THIS DOCUMENT HAS BEEN PREPARED PURSUANT TO AND SUBJECT TO THE TERMS OF AECOM'S APPOINTMENT BY ITS CLIENT. AECOM ACCEPTS NO LIABILITY FOR ANY USE OF THIS DOCUMENT OTHER THAN BY ITS ORIGINAL CLIENT OR FOLLOWING AECOM'S EXPRESS AGREEMENT TO SUCH USE, AND ONLY FOR THE PURPOSES FOR WHICH IT WAS PREPARED AND PROVIDED.

AECOM
Midpoint
Alençon Link, Basingstoke
Hampshire, RG21 7FP
Telephone (01256) 310200
Fax (01256) 310201
www.aecom.com



Drawing Number
FIGURE G11

Rev
01



File Name: \\eu.aecomnet.com\EMIA\UK\CRD1\Jobs\PR-458020_Grenfell_Tower_Stage_2_GIS02_Maps\Figure G1-G45 - Stage 2 Sampling Locations - All Sites_Contaminates_Lead.mxd

THIS DRAWING IS TO BE USED ONLY FOR THE PURPOSE OF ISSUE THAT IT WAS ISSUED FOR AND IS SUBJECT TO AMENDMENT

LEGEND

- Site Outline
- RBKC registered trade directory entries

Lead - mg/kg

- <200
- 200-630
- 630-1300
- >1300

Stage 2 - Soil

Name	Ground Cover (Cover Type)
GTCS2-S111	Turf / scrubby vegetation
GTCS2-S112	Turf
GTCS2-S113	Turf
GTCS2-S114	Turf
GTCS2-S115	Turf
GTCS2-S116	Turf / scrubby vegetation
GTCS2-S117	Turf / scrubby vegetation
GTCS2-S118	Turf
GTCS2-S119	Turf
GTCS2-S120	Turf

Copyright
Contains Ordnance Survey Data © Crown Copyright and database right 2020

Client
ROYAL BOROUGH OF KENSINGTON & CHELSEA

Project Title
GRENFELL STAGE 2 ASSESSMENT

Drawing Title
**12
NEW STUDIO PRE-SCHOOL
LEAD SOIL CONCENTRATIONS**

Drawn GM	Checked KB	Approved DD	Date 28/05/2021
AECOM Internal Project No. 60632092		Scale @ A3 1:300	

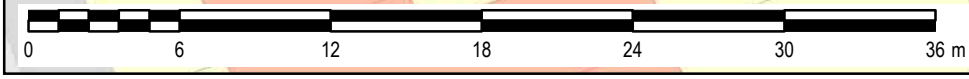
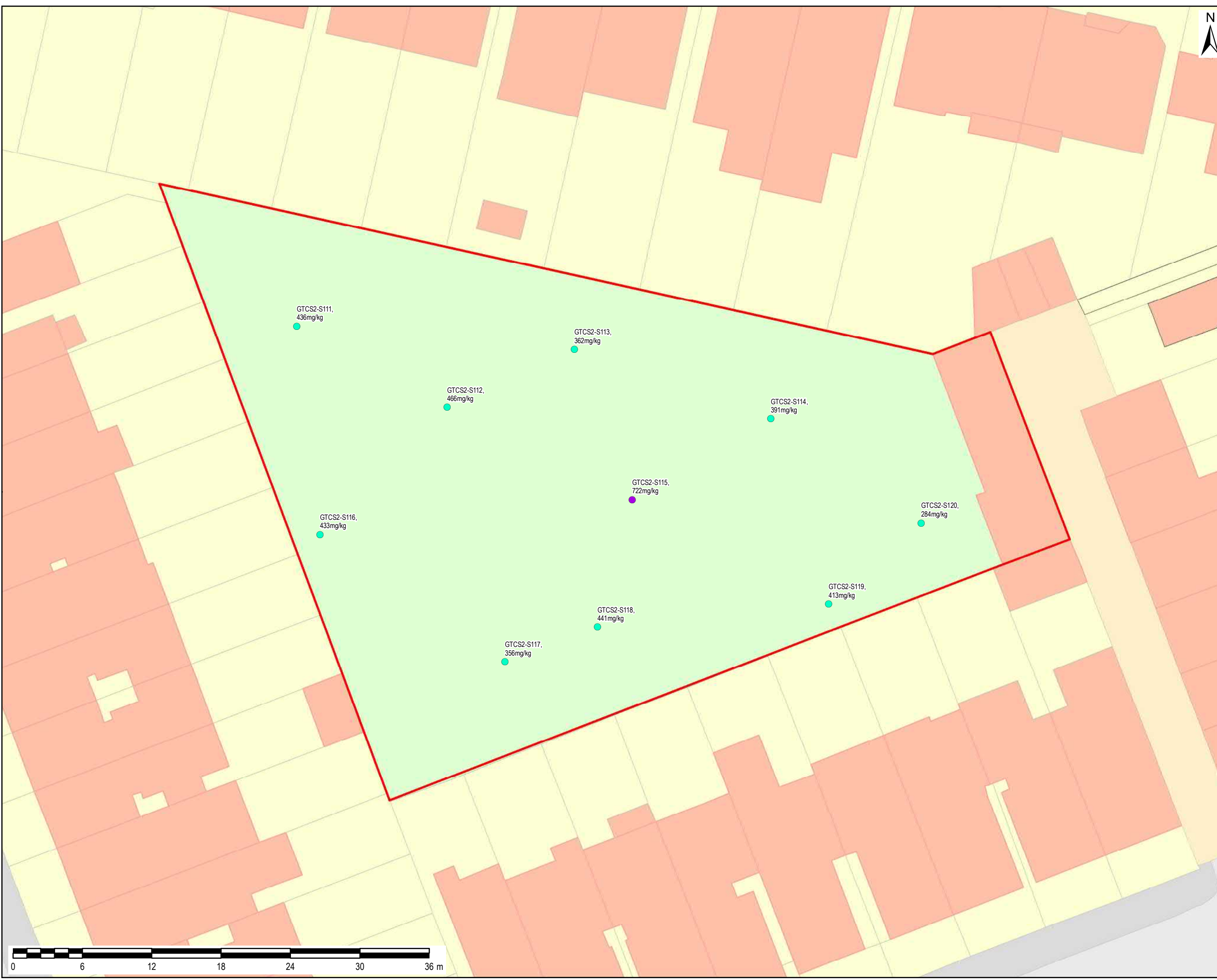
THIS DOCUMENT HAS BEEN PREPARED PURSUANT TO AND SUBJECT TO THE TERMS OF AECOM'S APPOINTMENT BY ITS CLIENT. AECOM ACCEPTS NO LIABILITY FOR ANY USE OF THIS DOCUMENT OTHER THAN BY ITS ORIGINAL CLIENT OR FOLLOWING AECOM'S EXPRESS AGREEMENT TO SUCH USE AND ONLY FOR THE PURPOSES FOR WHICH IT WAS PREPARED AND PROVIDED.

AECOM
Midpoint
Alençon Link, Basingstoke
Hampshire, RG21 7FP
Telephone (01256) 310200
Fax (01256) 310201
www.aecom.com

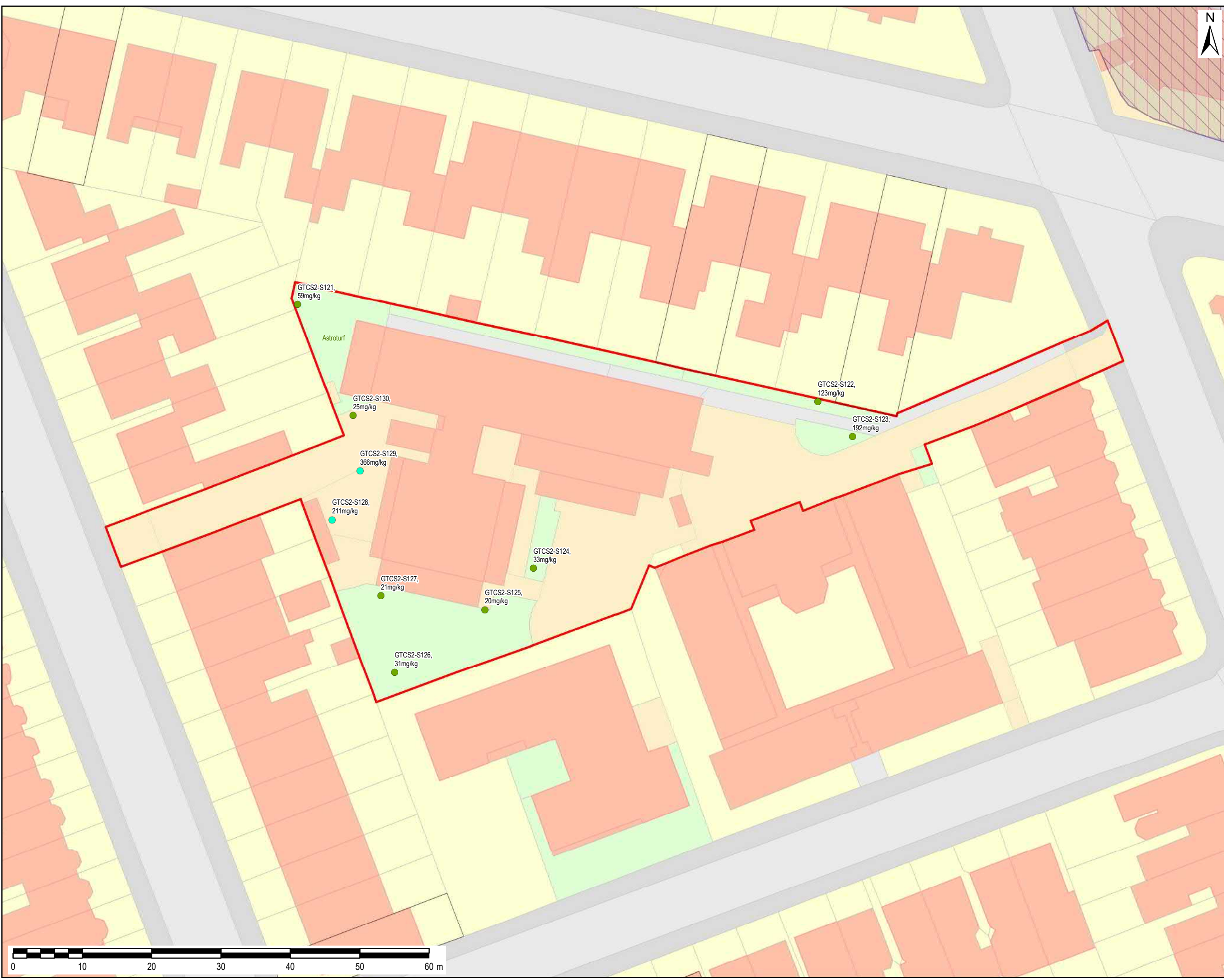


Drawing Number
FIGURE G12

Rev
01



File Name: \\eu.aecomnet.com\E\H\A\UK\CRD1\Jobs\PR-458020_Grenfell_Tower_Stage_2_GIS02_Maps\Figure G1-G45 - Stage 2 Sampling Locations - All Sites_Contaminates_Lead.mxd



THIS DRAWING IS TO BE USED ONLY FOR THE PURPOSE OF ISSUE THAT IT WAS ISSUED FOR AND IS SUBJECT TO AMENDMENT

LEGEND

- Site Outline
- RBKC identified potentially contaminated land
- RBKC identified areas of Geoenvironmental interest
- RBKC registered trade directory entries
- RBKC Sites of Geoenvironmental Interest based on Historic Maps

Lead - mg/kg

- <200
- 200-630
- 630-1300
- >1300

Stage 2 - Soil

Name - Ground Cover (Cover Type)

- GTCS2-S121 - Bare soil - undisturbed
- GTCS2-S122 - Bare soil - undisturbed
- GTCS2-S123 - Bare soil - undisturbed
- GTCS2-S124 - Turf
- GTCS2-S125 - Bare soil - undisturbed
- GTCS2-S126 - Turf
- GTCS2-S127 - Turf
- GTCS2-S128 - Turf
- GTCS2-S129 - Bare soil - undisturbed
- GTCS2-S130 - Bare soil - disturbed

Copyright
Contains Ordnance Survey Data © Crown Copyright and database right 2020

Client
ROYAL BOROUGH OF KENSINGTON & CHELSEA

Project Title
GRENFELL STAGE 2 ASSESSMENT

Drawing Title
13 ST QUINTIN CHILDREN AND FAMILY CENTRE LEAD SOIL CONCENTRATIONS

Drawn GM	Checked KB	Approved DD	Date 28/05/2021
-------------	---------------	----------------	--------------------

AECOM Internal Project No. 60632092 Scale @ A3 1:500

THIS DOCUMENT HAS BEEN PREPARED PURSUANT TO AND SUBJECT TO THE TERMS OF AECOM'S APPOINTMENT BY ITS CLIENT. AECOM ACCEPTS NO LIABILITY FOR ANY USE OF THIS DOCUMENT OTHER THAN BY ITS ORIGINAL CLIENT OR FOLLOWING AECOM'S EXPRESS AGREEMENT TO SUCH USE AND ONLY FOR THE PURPOSES FOR WHICH IT WAS PREPARED AND PROVIDED.

AECOM
Midpoint
Alençon Link, Basingstoke
Hampshire, RG21 7PP
Telephone (01256) 310200
Fax (01256) 310201
www.aecom.com

AECOM

Drawing Number FIGURE G13	Rev 01
-------------------------------------	------------------

File Name: \\eu.aecomnet.com\EMIA\UK\CRD1\Jobs\PR-458020_Grenfell_Tower_Stage_2\GIS\950_Stage2_GIS\950_CAD_CAD_GIS\950_Stage 2 Sampling Locations - All Sites_Contaminates_Lead.mxd

THIS DRAWING IS TO BE USED ONLY FOR THE PURPOSE OF ISSUE THAT IT WAS ISSUED FOR AND IS SUBJECT TO AMENDMENT

LEGEND

- Site Outline
- Lead - mg/kg**
- <200
- 200-630
- 630-1300
- >1300

- Stage 2 - Crop and Root Zone Soil**
- Name - Crop Type (Ground Cover)**
- GTCS2-P007 - Potato (Ground level vegetable bed)
 - GTCS2-P008 - Horseradish (Ground level vegetable bed)
 - GTCS2-P009 - Butternut squash (Ground level vegetable bed)
 - GTCS2-P010 - Marrow (Ground level vegetable bed)
 - GTCS2-P011 - Raspberry (Ground level vegetable bed)
 - GTCS2-P012 - Rhubarb (Ground level vegetable bed)
- Stage 2 - Soil**
- Name - Ground Cover (Cover Type)**
- GTCS2-S131 - Bare soil - disturbed (Ground level vegetable bed)
 - GTCS2-S132 - Bare soil - disturbed (Ground level vegetable bed)
 - GTCS2-S133 - Bare soil - disturbed (Ground level vegetable bed)
 - GTCS2-S134 - Bare soil - disturbed (Ground level vegetable bed)
 - GTCS2-S135 - Bare soil - disturbed (Ground level vegetable bed)
 - GTCS2-S136 - Bare soil - disturbed (Ground level vegetable bed)
 - GTCS2-S137 - Bare soil - disturbed (Ground level vegetable bed)
 - GTCS2-S138 - Bare soil - undisturbed (Ground level vegetable bed)
 - GTCS2-S139 - Bare soil - disturbed (Ground level vegetable bed)
 - GTCS2-S140 - Bare soil - disturbed (Ground level vegetable bed)

Copyright
Contains Ordnance Survey Data © Crown Copyright and database right 2020

Client
ROYAL BOROUGH OF KENSINGTON & CHELSEA

Project Title
GRENFELL STAGE 2 ASSESSMENT

Drawing Title
14 LONGSTONE AVENUE ALLOTMENTS LEAD SOIL CONCENTRATIONS

Drawn GM	Checked KB	Approved DD	Date 28/05/2021
AECOM Internal Project No. 60632092		Scale @ A3 1:500	

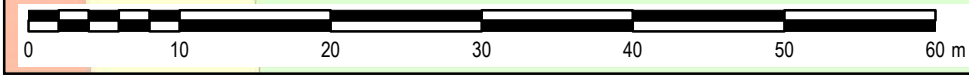
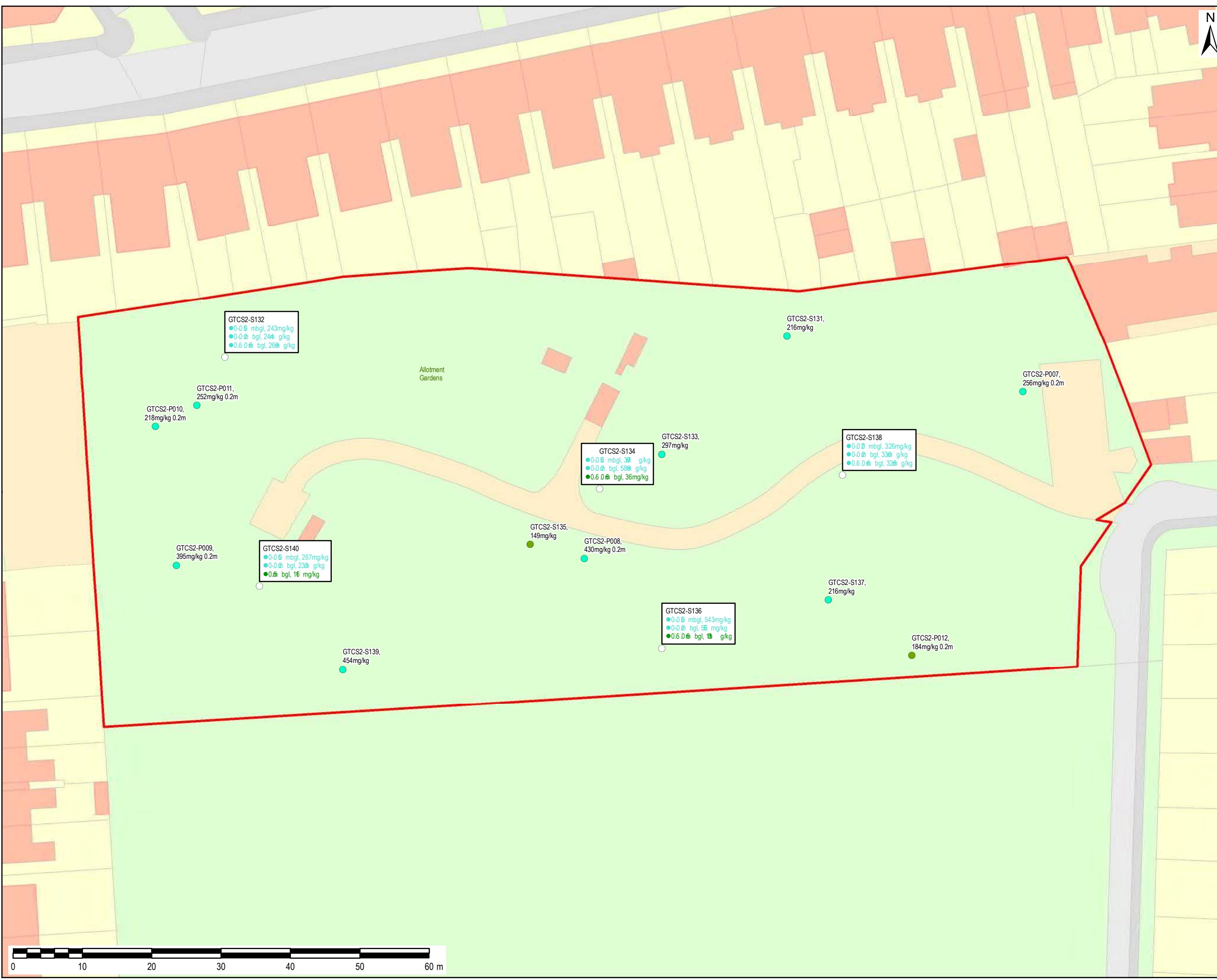
THIS DOCUMENT HAS BEEN PREPARED PURSUANT TO AND SUBJECT TO THE TERMS OF AECOM'S APPOINTMENT BY ITS CLIENT. AECOM ACCEPTS NO LIABILITY FOR ANY USE OF THIS DOCUMENT OTHER THAN BY ITS ORIGINAL CLIENT OR FOLLOWING AECOM'S EXPRESS AGREEMENT TO SUCH USE AND ONLY FOR THE PURPOSES FOR WHICH IT WAS PREPARED AND PROVIDED.

AECOM
Midpoint
Alençon Link, Basingstoke
Hampshire, RG21 7PP
Telephone (01256) 310200
Fax (01256) 310201
www.aecom.com



Drawing Number
FIGURE G14

Rev
01



File Name: \\eu.aecomnet.com\EMIA\UK\CRD1\Jobs\PR-458020_Grenfell_Tower_Stage_2\GIS02_Maps\Figure G1-G15 - Stage 2 Sampling Locations - All Sites_Contaminates_Lead.mxd

THIS DRAWING IS TO BE USED ONLY FOR THE PURPOSE OF ISSUE THAT IT WAS ISSUED FOR AND IS SUBJECT TO AMENDMENT



LEGEND

- Site Outline
- Food Growing Sites
- Lead - mg/kg**
- <200
- 200-630
- 630-1300
- >1300

- Stage 1 - Soil**
- Name - Ground Cover (Cover Type)**
- GTCS1-29 - Bare soil - disturbed (Raised vegetable bed)
 - GTCS1-30 - Bare soil - undisturbed
- Stage 2 - Crop and Root Zone Soil**
- Name - Crop Type (Ground Cover)**
- GTCS2-P013 - Grapes
 - GTCS2-P014 - Horseradish
 - GTCS2-P017 - Beans
- Stage 2 - Soil**
- Name - Ground Cover (Cover Type)**
- GTCS2-S141 - Bare soil - undisturbed (Ground level behind vegetable beds)
 - GTCS2-S142 - Bare soil - disturbed (Raised vegetable bed)
 - GTCS2-S143 - Bare soil - disturbed (Raised vegetable bed)
 - GTCS2-S144 - Bare soil - disturbed (Raised vegetable bed)
 - GTCS2-S145 - Bare soil - disturbed (Raised vegetable bed)
 - GTCS2-S146 - Bare soil - disturbed (Raised vegetable bed)
 - GTCS2-S147 - Bare soil - disturbed (Raised vegetable bed)
 - GTCS2-S148 - Bare soil - disturbed (Raised vegetable bed)
 - GTCS2-S149 - Bare soil - disturbed (Raised vegetable bed)
 - GTCS2-S150 - Bare soil - disturbed (Raised vegetable bed)

Copyright
Contains Ordnance Survey Data © Crown Copyright and database right 2020

Client
ROYAL BOROUGH OF KENSINGTON & CHELSEA

Project Title
GRENFELL STAGE 2 ASSESSMENT

Drawing Title
15 ST QUINTIN COMMUNITY KITCHEN GARDEN LEAD SOIL CONCENTRATIONS

Drawn GM	Checked KB	Approved DD	Date 28/05/2021
AECOM Internal Project No. 60632092		Scale @ A3 1:200	

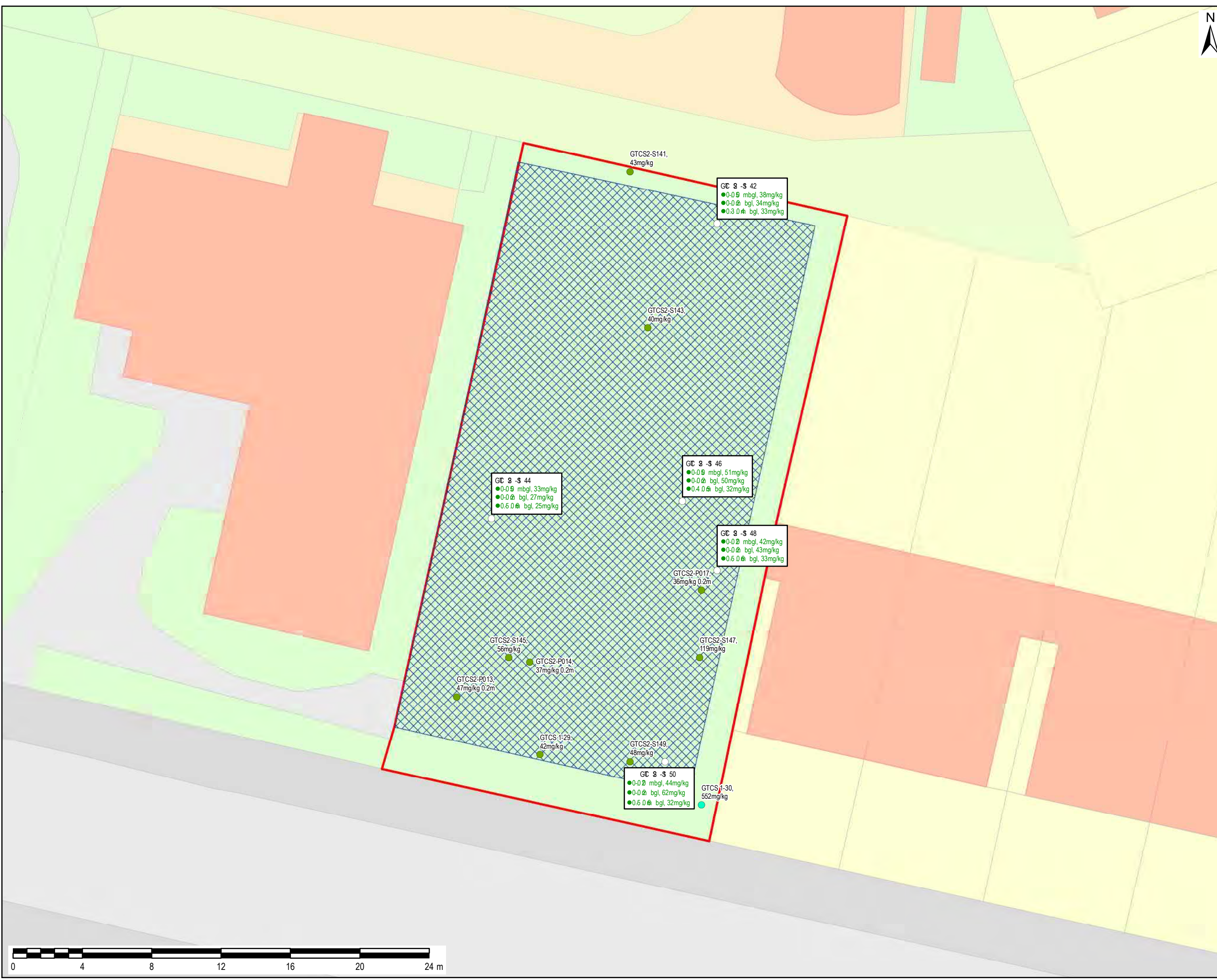
THIS DOCUMENT HAS BEEN PREPARED PURSUANT TO AND SUBJECT TO THE TERMS OF AECOM'S APPOINTMENT BY ITS CLIENT. AECOM ACCEPTS NO LIABILITY FOR ANY USE OF THIS DOCUMENT OTHER THAN BY ITS ORIGINAL CLIENT OR FOLLOWING AECOM'S EXPRESS AGREEMENT TO SUCH USE AND ONLY FOR THE PURPOSES FOR WHICH IT WAS PREPARED AND PROVIDED.

AECOM
Midpoint
Alençon Link, Basingstoke
Hampshire, RG21 7FP
Telephone (01256) 310200
Fax (01256) 310201
www.aecom.com



Drawing Number
FIGURE G15

Rev
01



File Name: \\eu.aecomnet.com\E\H\A\UK\CRD1\Jobs\PR-458020_Grenfell_Tower_Stage_2_GIS02_Maps\Figure G1-G45 - Stage 2 Sampling Locations - All Sites_Contaminates_Lead.mxd



THIS DRAWING IS TO BE USED ONLY FOR THE PURPOSE OF ISSUE THAT IT WAS ISSUED FOR AND IS SUBJECT TO AMENDMENT

LEGEND

- Site Outline
- RBKC identified potentially contaminated land
- RBKC identified areas of Geoenvironmental interest
- RBKC Sites of Geoenvironmental Interest based on Historic Maps
- Food Growing Sites

Lead - mg/kg

- <200
- 200-630
- 630-1300
- >1300

Stage 2 - Crop and Root Zone Soil
Name - Crop Type (Ground Cover)
 GTCS2-P022 - Rhubarb (Raised vegetable bed)
 GTCS2-P023 - Runner beans (Raised vegetable bed)

Stage 2 - Soil
Name - Ground Cover (Cover Type)
 GTCS2-S151 - Bare soil - disturbed (Raised vegetable bed)
 GTCS2-S152 - Bare soil - disturbed (Raised vegetable bed)
 GTCS2-S153 - Bare soil - disturbed (Raised vegetable bed)
 GTCS2-S154 - Bare soil - disturbed (Raised vegetable bed)
 GTCS2-S155 - Bare soil - disturbed (Raised vegetable bed)

Copyright
 Contains Ordnance Survey Data © Crown Copyright and database right 2020

Client
ROYAL BOROUGH OF KENSINGTON & CHELSEA

Project Title
GRENFELL STAGE 2 ASSESSMENT

Drawing Title
16 ST CHARLES CENTRE FOR HEALTH AND WELLBEING LEAD SOIL CONCENTRATIONS

Drawn GM	Checked KB	Approved DD	Date 28/05/2021
AECOM Internal Project No. 60632092		Scale @ A3 1:150	

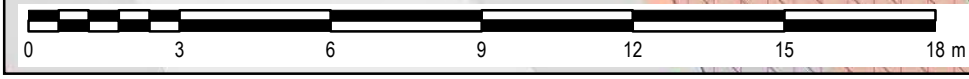
THIS DOCUMENT HAS BEEN PREPARED PURSUANT TO AND SUBJECT TO THE TERMS OF AECOM'S APPOINTMENT BY ITS CLIENT. AECOM ACCEPTS NO LIABILITY FOR ANY USE OF THIS DOCUMENT OTHER THAN BY ITS ORIGINAL CLIENT OR FOLLOWING AECOM'S EXPRESS AGREEMENT TO SUCH USE AND ONLY FOR THE PURPOSES FOR WHICH IT WAS PREPARED AND PROVIDED.

AECOM
 Midpoint
 Alençon Link, Basingstoke
 Hampshire, RG21 7FP
 Telephone (01256) 310200
 Fax (01256) 310201
 www.aecom.com

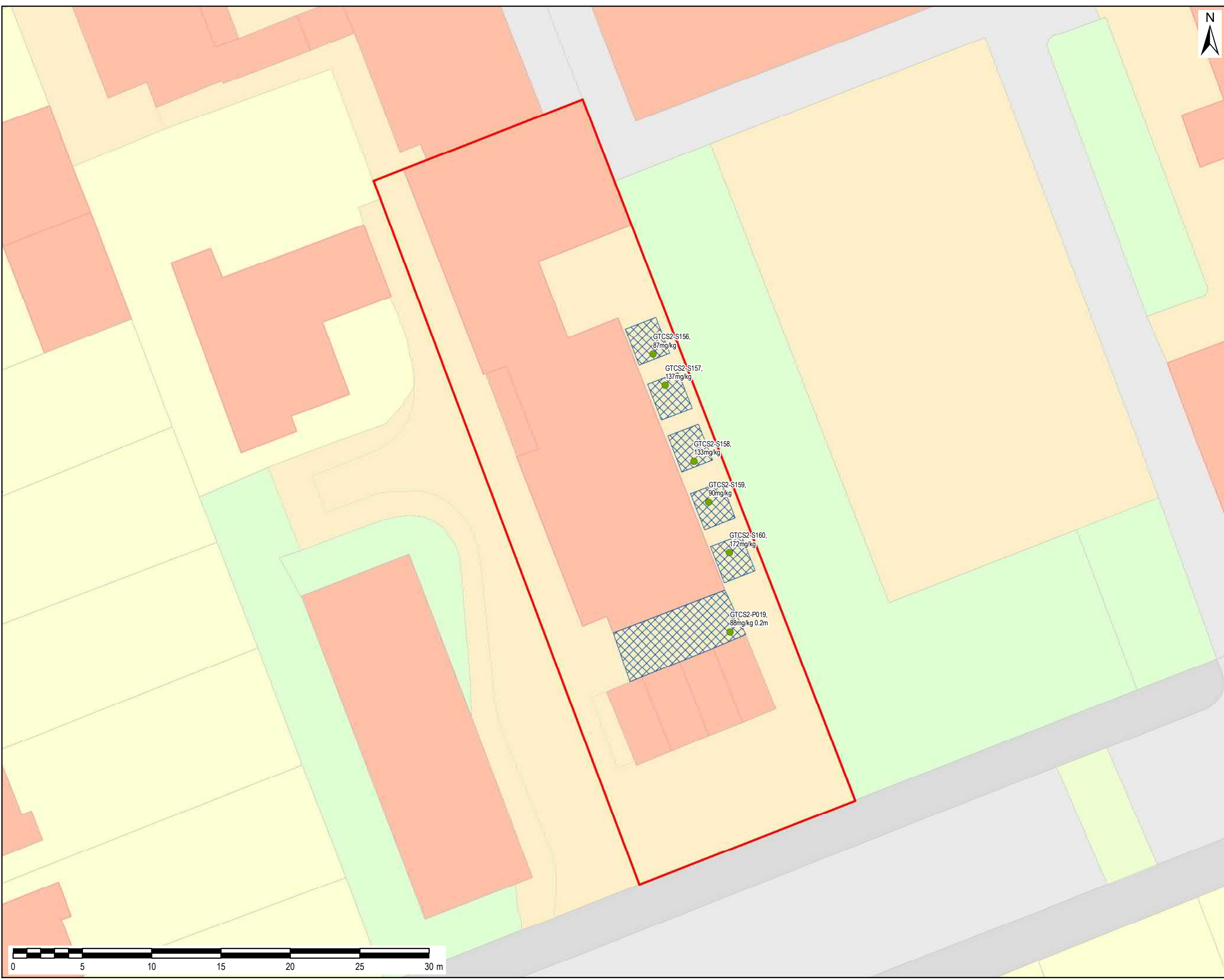


Drawing Number
FIGURE G16

Rev
01



File Name: \\eu.aecomnet.com\EMIA\UK\CRD1\Jobs\PR-458020_Grenfell_Tower_Stage_2_GIS02_Maps\Figure G1-G45 - Stage 2 Sampling Locations - All Sites_Contaminates_Lead.mxd



THIS DRAWING IS TO BE USED ONLY FOR THE PURPOSE OF ISSUE THAT IT WAS ISSUED FOR AND IS SUBJECT TO AMENDMENT

LEGEND

- Site Outline
- Food Growing Sites
- Lead - mg/kg**
- <200
- 200-630
- 630-1300
- >1300

Stage 2 - Crop and Root Zone Soil

GTCS2-P019 - Kale (Plant Pots)

Stage 2 - Soil

- GTCS2-S156 - Bare soil - disturbed (Raised vegetable bed)
- GTCS2-S157 - Bare soil - disturbed (Raised vegetable bed)
- GTCS2-S158 - Bare soil - disturbed (Raised vegetable bed)
- GTCS2-S159 - Bare soil - disturbed (Raised vegetable bed)
- GTCS2-S160 - Bare soil - disturbed (Raised vegetable bed)

Copyright

Contains Ordnance Survey Data © Crown Copyright and database right 2020

Client
ROYAL BOROUGH OF KENSINGTON & CHELSEA

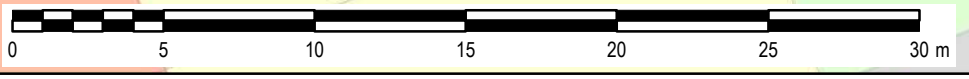
Project Title
GRENFELL STAGE 2 ASSESSMENT

Drawing Title
**17
EQUAL PEOPLE
LEAD SOIL CONCENTRATIONS**

Drawn GM	Checked KB	Approved DD	Date 28/05/2021
AECOM Internal Project No. 60632092		Scale @ A3 1:250	

THIS DOCUMENT HAS BEEN PREPARED PURSUANT TO AND SUBJECT TO THE TERMS OF AECOM'S APPOINTMENT BY ITS CLIENT. AECOM ACCEPTS NO LIABILITY FOR ANY USE OF THIS DOCUMENT OTHER THAN BY ITS ORIGINAL CLIENT OR FOLLOWING AECOM'S EXPRESS AGREEMENT TO SUCH USE AND ONLY FOR THE PURPOSES FOR WHICH IT WAS PREPARED AND PROVIDED.

AECOM
Midpoint
Alençon Link, Basingstoke
Hampshire, RG21 7PP
Telephone (01256) 310200
Fax (01256) 310201
www.aecom.com



Drawing Number
FIGURE G17

Rev
01

File Name: \\eu.aecomnet.com\EMIA\UK\CRD1\Jobs\PR-458020_Grenfell_Tower_Stage_2\GIS02_Maps\Figure G1-G45 - Stage 2 Sampling Locations - All Sites_Contaminates_Lead.mxd



THIS DRAWING IS TO BE USED ONLY FOR THE PURPOSE OF ISSUE THAT IT WAS ISSUED FOR AND IS SUBJECT TO AMENDMENT

LEGEND

- Site Outline
- RBKC identified potentially contaminated land
- RBKC identified areas of Geoenvironmental interest
- RBKC registered trade directory entries
- RBKC Sites of Geoenvironmental Interest based on Historic Maps
- Food Growing Sites

Lead - mg/kg

- <200
- 200-630
- 630-1300
- >1300

Stage 2 - Crop and Root Zone Soil
Name - Crop Type (Ground Cover)
 GTC2-P025 - Plum tomatoes (Raised vegetable bed)

Stage 2 - Soil
Name - Ground Cover (Cover Type)
 GTC2-S161 - Bare soil - disturbed (Raised vegetable bed)
 GTC2-S162 - Bare soil - disturbed (Raised vegetable bed)
 GTC2-S163 - Bare soil - disturbed (Raised vegetable bed)
 GTC2-S164 - Bare soil - disturbed (Raised vegetable bed)
 GTC2-S165 - Bare soil - disturbed (Raised vegetable bed)

Copyright
 Contains Ordnance Survey Data © Crown Copyright and database right 2020

Client
ROYAL BOROUGH OF KENSINGTON & CHELSEA

Project Title
GRENFELL STAGE 2 ASSESSMENT

Drawing Title
18A NOTTINGWOOD HOUSE LEAD SOIL CONCENTRATIONS

Drawn GM	Checked KB	Approved DD	Date 28/05/2021
AECOM Internal Project No. 60632092		Scale @ A3 1:400	

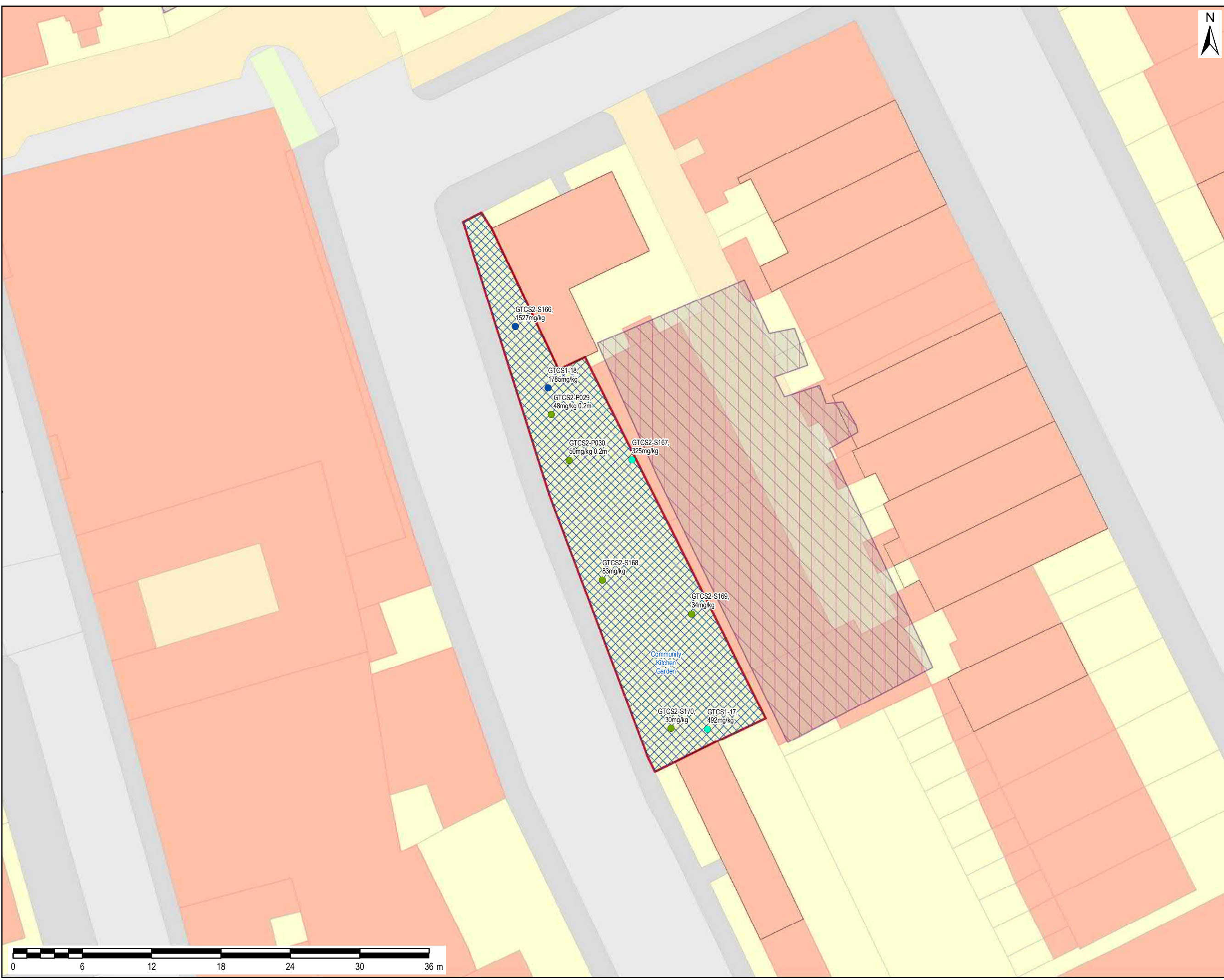
THIS DOCUMENT HAS BEEN PREPARED PURSUANT TO AND SUBJECT TO THE TERMS OF AECOM'S APPOINTMENT BY ITS CLIENT. AECOM ACCEPTS NO LIABILITY FOR ANY USE OF THIS DOCUMENT OTHER THAN BY ITS ORIGINAL CLIENT OR FOLLOWING AECOM'S EXPRESS AGREEMENT TO SUCH USE, AND ONLY FOR THE PURPOSES FOR WHICH IT WAS PREPARED AND PROVIDED.

AECOM
 Midpoint
 Alençon Link, Basingstoke
 Hampshire, RG21 7PP
 Telephone (01256) 310200
 Fax (01256) 310201
 www.aecom.com

AECOM

Drawing Number FIGURE G18A	Rev 01
--------------------------------------	------------------

File Name: \\eu.aecomnet.com\EMIA\UK\CRD1\Jobs\PR-458020_Grenfell_Tower_Stage_2_GIS02_Maps\Figure G1-G45 - Stage 2 Sampling Locations - All Sites_Contaminates_Lead.mxd



THIS DRAWING IS TO BE USED ONLY FOR THE PURPOSE OF ISSUE THAT IT WAS ISSUED FOR AND IS SUBJECT TO AMENDMENT

LEGEND

- Site Outline
- RBKC identified potentially contaminated land
- RBKC identified areas of Geoenvironmental interest
- RBKC registered trade directory entries
- RBKC Sites of Geoenvironmental Interest based on Historic Maps
- Food Growing Sites

Lead - mg/kg

- <200
- 200-630
- 630-1300
- >1300

Stage 1 - Soil
Name - Ground Cover (Cover Type)
 GTCS1-17 - Bare soil - undisturbed (On path)
 GTCS1-18 - Bare soil - undisturbed (On path)

Stage 2 - Crop and Root Zone Soil
Name - Crop Type (Ground Cover)
 GTCS2-P029 - French beans (Raised vegetable bed)
 GTCS2-P030 - Ruby Chard (Raised vegetable bed)

Stage 2 - Soil
Name - Ground Cover (Cover Type)
 GTCS2-S166 - Bare soil - disturbed (Ground level vegetable bed)
 GTCS2-S167 - Bare soil - disturbed (Ground level vegetable bed)
 GTCS2-S168 - Bare soil - disturbed (Raised vegetable bed)
 GTCS2-S169 - Bare soil - disturbed (Raised vegetable bed)
 GTCS2-S170 - Bare soil - disturbed (Raised vegetable bed)

Copyright
 Contains Ordnance Survey Data © Crown Copyright and database right 2020

Client
ROYAL BOROUGH OF KENSINGTON & CHELSEA

Project Title
GRENFELL STAGE 2 ASSESSMENT

Drawing Title
**18B
 PORTLAND ROAD COMMUNITY KITCHEN GARDEN
 LEAD SOIL CONCENTRATIONS**

Drawn GM	Checked KB	Approved DD	Date 28/05/2021
AECOM Internal Project No. 60632092		Scale @ A3 1:300	

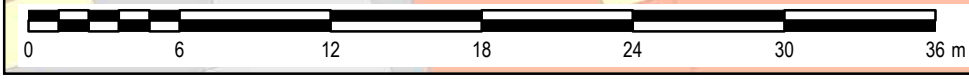
THIS DOCUMENT HAS BEEN PREPARED PURSUANT TO AND SUBJECT TO THE TERMS OF AECOM'S APPOINTMENT BY ITS CLIENT. AECOM ACCEPTS NO LIABILITY FOR ANY USE OF THIS DOCUMENT OTHER THAN BY ITS ORIGINAL CLIENT OR FOLLOWING AECOM'S EXPRESS AGREEMENT TO SUCH USE AND ONLY FOR THE PURPOSES FOR WHICH IT WAS PREPARED AND PROVIDED.

AECOM
 Midpoint
 Alençon Link, Basingstoke
 Hampshire, RG21 7PP
 Telephone (01256) 310200
 Fax (01256) 310201
 www.aecom.com

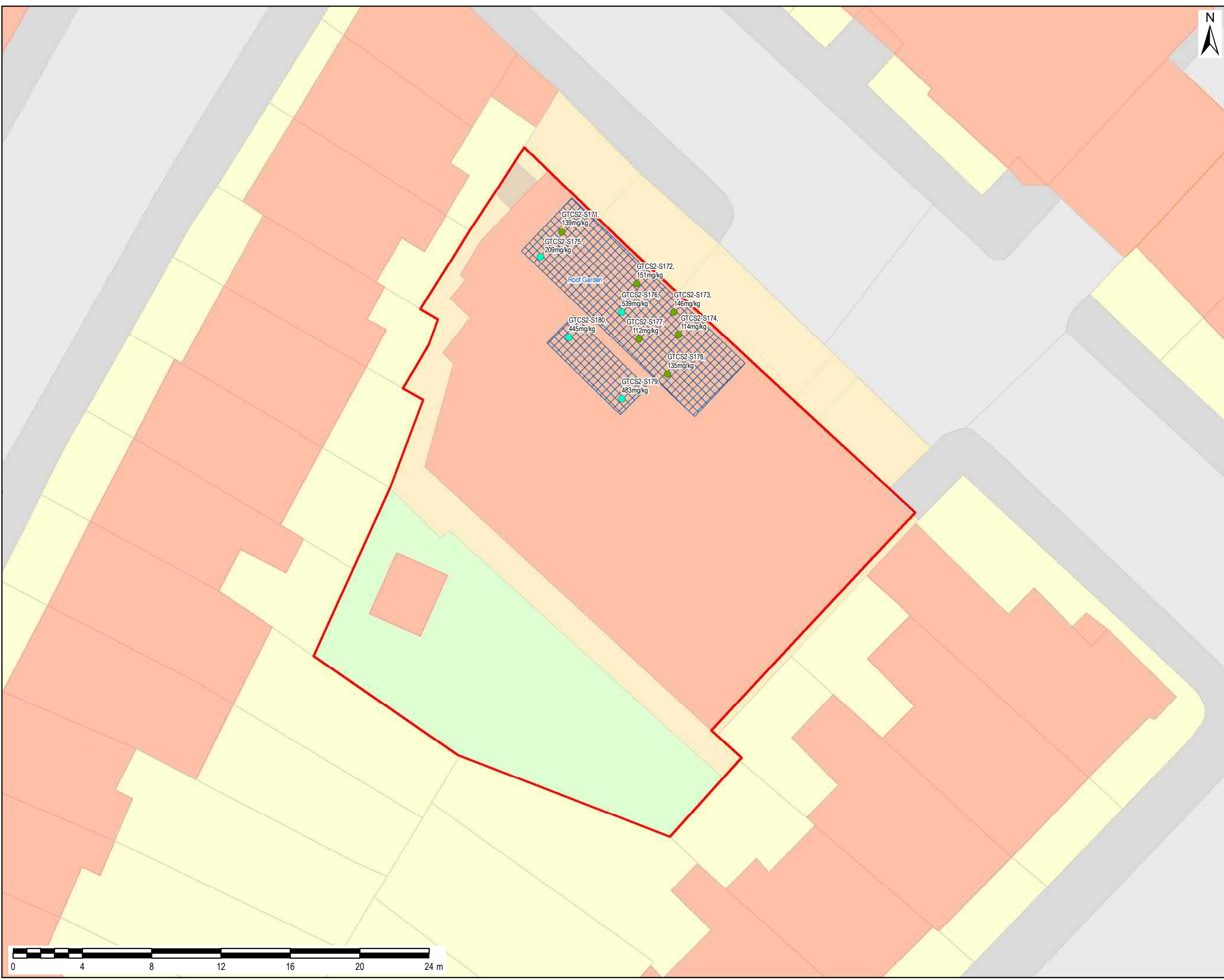


Drawing Number
FIGURE G18B

Rev
01



File Name: \\eu.aecomnet.com\EMIA\UK\CRD1\Jobs\PR-458020_Grenfell_Tower_Stage_2_GIS02_Maps\Figure G1-G45 - Stage 2 Sampling Locations - All Sites_Contaminates_Lead.mxd



THIS DRAWING IS TO BE USED ONLY FOR THE PURPOSE OF ISSUE THAT IT WAS ISSUED FOR AND IS SUBJECT TO AMENDMENT

LEGEND

- Site Outline
- Food Growing Sites

Lead - mg/kg

- <200
- 200-630
- 630-1300
- >1300

Stage 2 - Soil

Name - Ground Cover (Cover Type)

GTCS2-S171 - Bare soil - disturbed (Ground level rooftop beds)
GTCS2-S172 - Bare soil - disturbed (Ground level rooftop beds)
GTCS2-S173 - Bare soil - disturbed (Ground level rooftop beds)
GTCS2-S174 - Bare soil - disturbed (Ground level rooftop beds)
GTCS2-S175 - Bare soil - disturbed (Ground level rooftop beds)
GTCS2-S176 - Bare soil - disturbed (Ground level rooftop beds)
GTCS2-S177 - Bare soil - disturbed (Ground level rooftop beds)
GTCS2-S178 - Bare soil - disturbed (Ground level rooftop beds)
GTCS2-S179 - Bare soil - disturbed (Ground level rooftop beds)
GTCS2-S180 - Bare soil - disturbed (Ground level rooftop beds)

Copyright
Contains Ordnance Survey Data © Crown Copyright and database right 2020

Client
ROYAL BOROUGH OF KENSINGTON & CHELSEA

Project Title
GRENFELL STAGE 2 ASSESSMENT

Drawing Title
19 THE GROVE LEAD SOIL CONCENTRATIONS

Drawn GM	Checked KB	Approved DD	Date 28/05/2021
AECOM Internal Project No. 60632092		Scale @ A3 1:200	

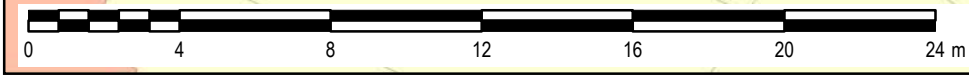
THIS DOCUMENT HAS BEEN PREPARED PURSUANT TO AND SUBJECT TO THE TERMS OF AECOM'S APPOINTMENT BY ITS CLIENT. AECOM ACCEPTS NO LIABILITY FOR ANY USE OF THIS DOCUMENT OTHER THAN BY ITS ORIGINAL CLIENT OR FOLLOWING AECOM'S EXPRESS AGREEMENT TO SUCH USE AND ONLY FOR THE PURPOSES FOR WHICH IT WAS PREPARED AND PROVIDED.

AECOM
Midpoint
Alençon Link, Basingstoke
Hampshire, RG21 7FP
Telephone (01256) 310200
Fax (01256) 310201
www.aecom.com

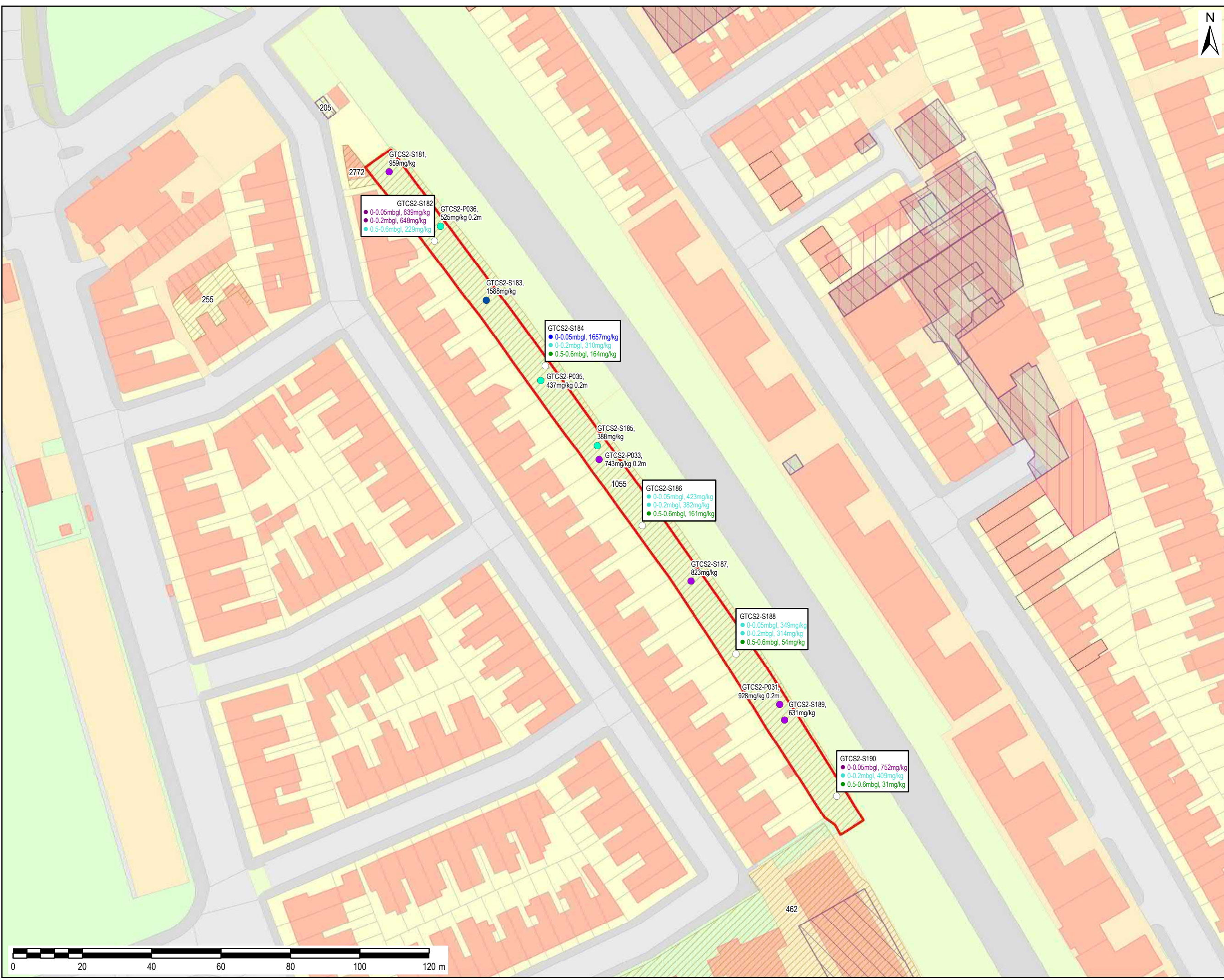


Drawing Number
FIGURE G19

Rev
01



File Name: \\eu.aecomnet.com\EMIA\UK\CRD1\Jobs\PR-458020_Grenfell_Tower_Stage_2_GIS02_Maps\Figure G1-G45 - Stage 2 Sampling Locations - All Sites_Contaminates_Lead.mxd



THIS DRAWING IS TO BE USED ONLY FOR THE PURPOSE OF ISSUE THAT IT WAS ISSUED FOR AND IS SUBJECT TO AMENDMENT

LEGEND

- Site Outline
- RBKC identified potentially contaminated land
- RBKC identified areas of Geoenvironmental interest
- LBHF identified potential contaminated sites
- RBKC registered trade directory entries
- RBKC Sites of Geoenvironmental Interest based on Historic Maps

Lead - mg/kg

- <200
- 200-630
- 630-1300
- >1300

Stage 2 - Crop and Root Zone Soil

Name - Crop Type (Ground Cover)

- GTCS2-P031 - Pears
- GTCS2-P033 - Horseradish
- GTCS2-P035 - Apples
- GTCS2-P036 - Beetroot (Ground level vegetable bed)

Stage 2 - Soil

Name - Ground Cover (Cover Type)

- GTCS2-S181 - Bare soil - undisturbed
- GTCS2-S182 - Bare soil - undisturbed
- GTCS2-S183 - Turf
- GTCS2-S184 - Turf
- GTCS2-S185 - Turf
- GTCS2-S186 - Bare soil - undisturbed
- GTCS2-S187 - Bare soil - undisturbed
- GTCS2-S188 - Bare soil - disturbed
- GTCS2-S189 - Turf
- GTCS2-S190 - Bare soil - undisturbed

Copyright
Contains Ordnance Survey Data © Crown Copyright and database right 2020

Client
ROYAL BOROUGH OF KENSINGTON & CHELSEA

Project Title
GRENFELL STAGE 2 ASSESSMENT

Drawing Title
20 EYNHAM ROAD RAILWAY LAND LEAD SOIL CONCENTRATIONS

Drawn GM	Checked KB	Approved DD	Date 28/05/2021
AECOM Internal Project No. 60632092		Scale @ A3 1:1,000	

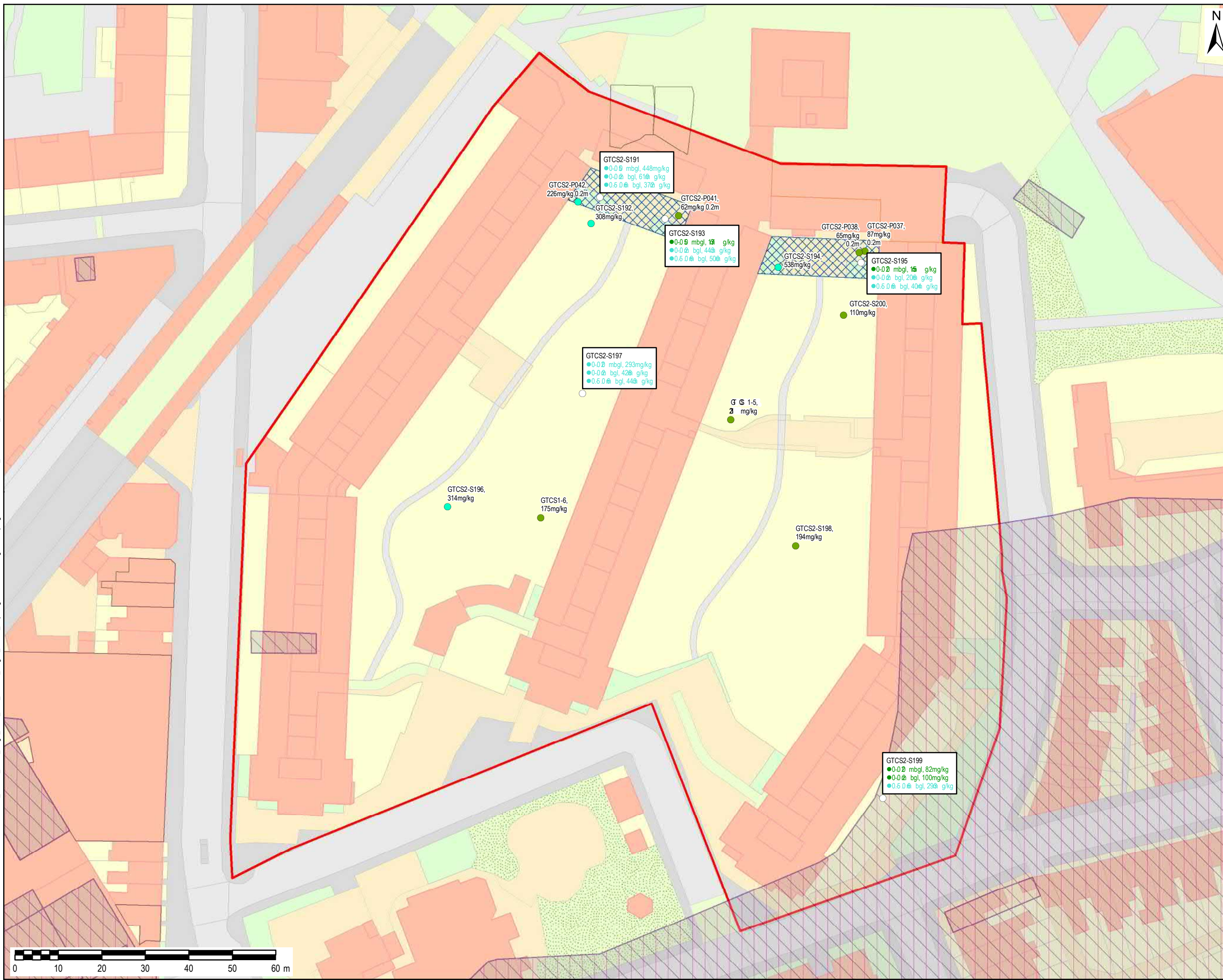
THIS DOCUMENT HAS BEEN PREPARED PURSUANT TO AND SUBJECT TO THE TERMS OF AECOM'S APPOINTMENT BY ITS CLIENT. AECOM ACCEPTS NO LIABILITY FOR ANY USE OF THIS DOCUMENT OTHER THAN BY ITS ORIGINAL CLIENT OR FOLLOWING AECOM'S EXPRESS AGREEMENT TO SUCH USE AND ONLY FOR THE PURPOSES FOR WHICH IT WAS PREPARED AND PROVIDED.

AECOM
Midpoint
Alençon Link, Basingstoke
Hampshire, RG21 7PP
Telephone (01256) 310200
Fax (01256) 310201
www.aecom.com

Drawing Number
FIGURE G20

Rev
01

File Name: \\eu.aecomnet.com\EMIA\UK\CRD1\Jobs\PR-458020_Grenfell_Tower_Stage_2_GIS02_Maps\Figure G1-G45 - Stage 2 Sampling Locations - All Sites_Contaminates_Lead.mxd



THIS DRAWING IS TO BE USED ONLY FOR THE PURPOSE OF ISSUE THAT IT WAS ISSUED FOR AND IS SUBJECT TO AMENDMENT

LEGEND

- Site Outline
- RBKC identified potentially contaminated land
- RBKC identified areas of Geoenvironmental interest
- RBKC registered trade directory entries
- RBKC Sites of Geoenvironmental Interest based on Historic Maps
- Food Growing Sites

Lead - mg/kg

- <200
- 200-630
- 630-1300
- >1300

Stage 1 - Soil

Name - Ground Cover (Cover Type)

GTCS1-5 - Turf
GTCS1-6 - Turf

Stage 2 - Crop and Root Zone Soil

Name - Crop Type (Ground Cover)

GTCS2-P037 - Spinach (Raised vegetable bed)
GTCS2-P038 - Potatoes (Raised vegetable bed)
GTCS2-P041 - Cabbage (Raised vegetable bed)
GTCS2-P042 - Rhubarb (Ground level vegetable bed)

Stage 2 - Soil

Name - Ground Cover (Cover Type)

GTCS2-S191 - Bare soil - disturbed (Ground level vegetable bed)
GTCS2-S192 - Turf
GTCS2-S193 - Bare soil - disturbed (Raised vegetable bed)
GTCS2-S194 - Bare soil - undisturbed (Raised vegetable bed)
GTCS2-S195 - Bare soil - undisturbed (Raised vegetable bed)
GTCS2-S196 - Turf
GTCS2-S197 - Turf
GTCS2-S198 - Turf
GTCS2-S199 - Turf
GTCS2-S200 - Turf

Copyright
Contains Ordnance Survey Data © Crown Copyright and database right 2020

Client
ROYAL BOROUGH OF KENSINGTON & CHELSEA

Project Title
GRENFELL STAGE 2 ASSESSMENT

Drawing Title
21
HURSTWAY, GRENFELL, TESTERTON AND BARANDON WALKS (LANCASTER WALKWAYS) LEAD SOIL CONCENTRATIONS

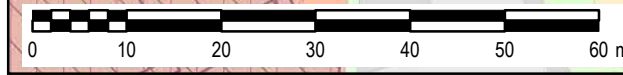
Drawn GM	Checked KB	Approved DD	Date 28/05/2021
AECOM Internal Project No. 60632092		Scale @ A3 1:800	

THIS DOCUMENT HAS BEEN PREPARED PURSUANT TO AND SUBJECT TO THE TERMS OF AECOM'S APPOINTMENT BY ITS CLIENT. AECOM ACCEPTS NO LIABILITY FOR ANY USE OF THIS DOCUMENT OTHER THAN BY ITS ORIGINAL CLIENT OR FOLLOWING AECOM'S EXPRESS AGREEMENT TO SUCH USE, AND ONLY FOR THE PURPOSES FOR WHICH IT WAS PREPARED AND PROVIDED.

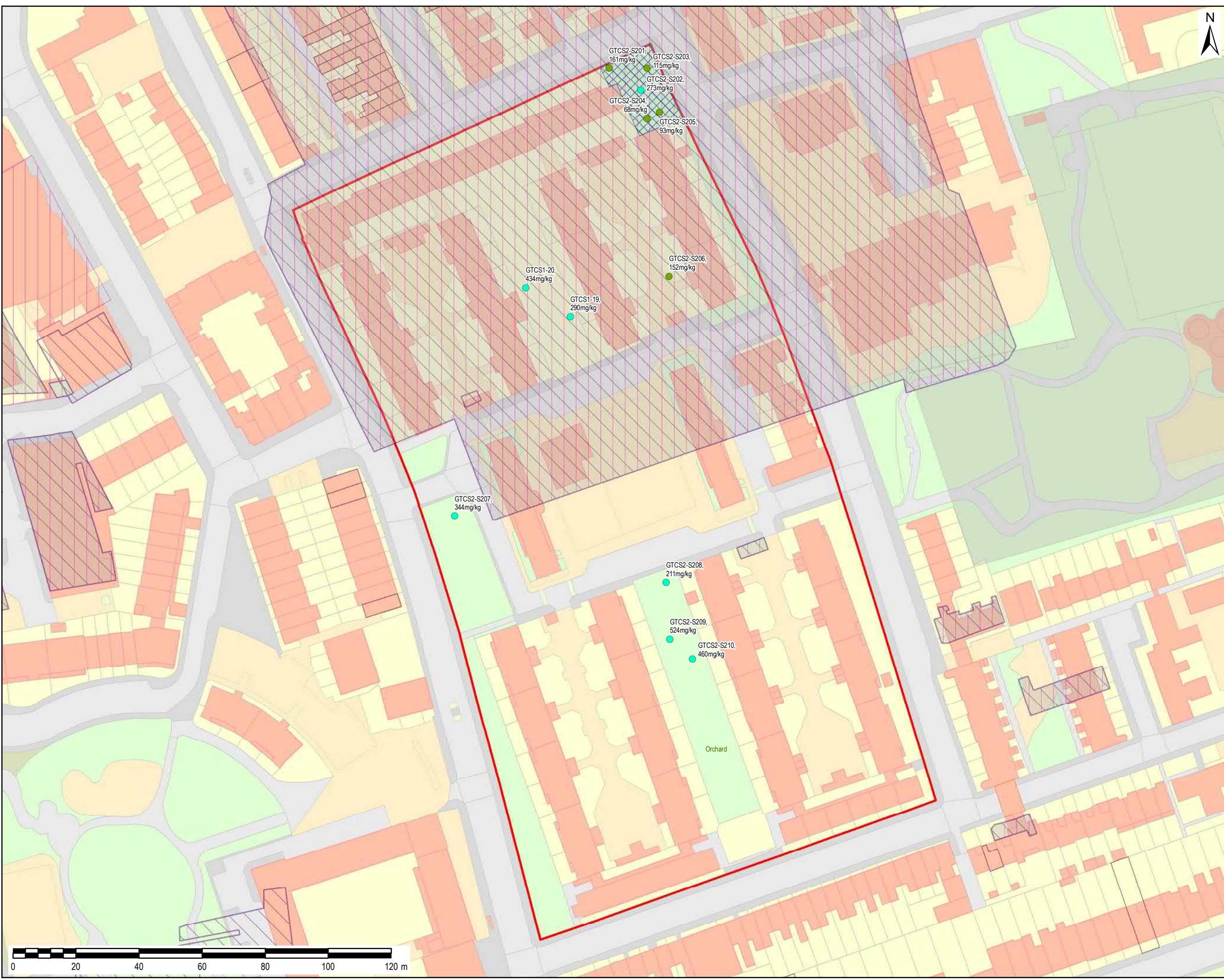
AECOM
Midpoint
Alençon Link, Basingstoke
Hampshire, RG21 7FP
Telephone (01256) 310200
Fax (01256) 310201
www.aecom.com

Drawing Number
FIGURE G21

Rev
01



File Name: \\eu.aecomnet.com\E\HIA\UK\CRD1\Jobs\PR-458020_Grenfell_Tower_Stage_2_GIS02_Maps\Figure G1-G45 - Stage 2 Sampling Locations - All Sites_Contaminates_Lead.mxd



THIS DRAWING IS TO BE USED ONLY FOR THE PURPOSE OF ISSUE THAT IT WAS ISSUED FOR AND IS SUBJECT TO AMENDMENT

- LEGEND**
- Site Outline
 - RBKC identified potentially contaminated land
 - RBKC identified areas of Geoenvironmental interest
 - RBKC registered trade directory entries
 - RBKC Sites of Geoenvironmental Interest based on Historic Maps
 - Food Growing Sites

- Lead - mg/kg**
- <200
 - 200-630
 - 630-1300
 - >1300

- Stage 1 - Soil**
- Name - Ground Cover (Cover Type)**
- GTCS1-19 - Bare soil - undisturbed
 - GTCS1-20 - Turf
- Stage 2 - Soil**
- Name - Ground Cover (Cover Type)**
- GTCS2-S201 - Bare soil - disturbed (Raised vegetable bed)
 - GTCS2-S202 - Bare soil - disturbed (Ground level vegetable bed)
 - GTCS2-S203 - Bare soil - disturbed (Raised vegetable bed)
 - GTCS2-S204 - Bare soil - disturbed (Raised vegetable bed)
 - GTCS2-S205 - Bare soil - disturbed (Raised vegetable bed)
 - GTCS2-S206 - Bare soil - undisturbed
 - GTCS2-S207 - Turf
 - GTCS2-S208 - Turf
 - GTCS2-S209 - Turf
 - GTCS2-S210 - Turf

Copyright
Contains Ordnance Survey Data © Crown Copyright and database right 2020

Client
ROYAL BOROUGH OF KENSINGTON & CHELSEA

Project Title
GRENFELL STAGE 2 ASSESSMENT

Drawing Title
22 HENRY DICKENS COURT LEAD SOIL CONCENTRATIONS

Drawn GM	Checked KB	Approved DD	Date 28/05/2021
AECOM Internal Project No. 60632092		Scale @ A3 1:1,100	

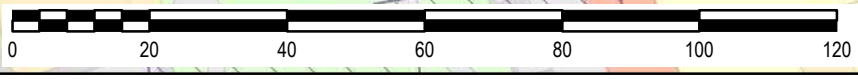
THIS DOCUMENT HAS BEEN PREPARED PURSUANT TO AND SUBJECT TO THE TERMS OF AECOM'S APPOINTMENT BY ITS CLIENT. AECOM ACCEPTS NO LIABILITY FOR ANY USE OF THIS DOCUMENT OTHER THAN BY ITS ORIGINAL CLIENT OR FOLLOWING AECOM'S EXPRESS AGREEMENT TO SUCH USE AND ONLY FOR THE PURPOSES FOR WHICH IT WAS PREPARED AND PROVIDED.

AECOM
Midpoint
Alençon Link, Basingstoke
Hampshire, RG21 7PP
Telephone (01256) 310200
Fax (01256) 310201
www.aecom.com



Drawing Number
FIGURE G22

Rev
01



File Name: \\eu.aecomnet.com\EMIA\UK\CRD1\Jobs\PR-458020_Grenfell_Tower_Stage_2\GIS02_Stage2_GIS02_Maps\Figure G1-G45 - Stage 2 Sampling Locations - All Sites_Contaminates_Lead.mxd

THIS DRAWING IS TO BE USED ONLY FOR THE PURPOSE OF ISSUE THAT IT WAS ISSUED FOR AND IS SUBJECT TO AMENDMENT



- LEGEND**
- Site Outline
 - RBKC identified potentially contaminated land
 - RBKC identified areas of Geoenvironmental interest
 - RBKC registered trade directory entries
 - RBKC Sites of Geoenvironmental Interest based on Historic Maps
 - Food Growing Sites

- Lead - mg/kg**
- <200
 - 200-630
 - 630-1300
 - >1300

- Stage 1 - Soil**
- Name - Ground Cover (Cover Type)**
- GTCS1-27 - Bare soil - undisturbed
 - GTCS1-28 - Turf
- Stage 2 - Crop and Root Zone Soil**
- Name - Crop Type (Ground Cover)**
- GTCS2-P049 - Cavolo Nero Kale (Raised vegetable bed)
 - GTCS2-P050 - Turnip (Large plant pot)
 - GTCS2-P053 - Potatoes (Raised vegetable bed)
- Stage 2 - Soil**
- Name - Ground Cover (Cover Type)**
- GTCS2-S211 - Turf
 - GTCS2-S212 - Bare soil - disturbed (Raised vegetable bed)
 - GTCS2-S213 - Bare soil - disturbed (Raised vegetable bed)
 - GTCS2-S214 - Bare soil - disturbed (Raised vegetable bed)
 - GTCS2-S215 - Bare soil - disturbed (Raised vegetable bed)
 - GTCS2-S216 - Turf
 - GTCS2-S217 - Turf
 - GTCS2-S218 - Turf
 - GTCS2-S219 - Turf
 - GTCS2-S220 - Turf

Copyright
Contains Ordnance Survey Data © Crown Copyright and database right 2020

Client
ROYAL BOROUGH OF KENSINGTON & CHELSEA

Project Title
GRENFELL STAGE 2 ASSESSMENT

Drawing Title
23 SILCHESTER EAST LEAD SOIL CONCENTRATIONS

Drawn GM	Checked KB	Approved DD	Date 28/05/2021
AECOM Internal Project No. 60632092		Scale @ A3 1:300	

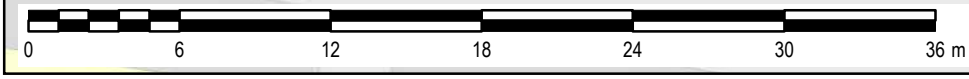
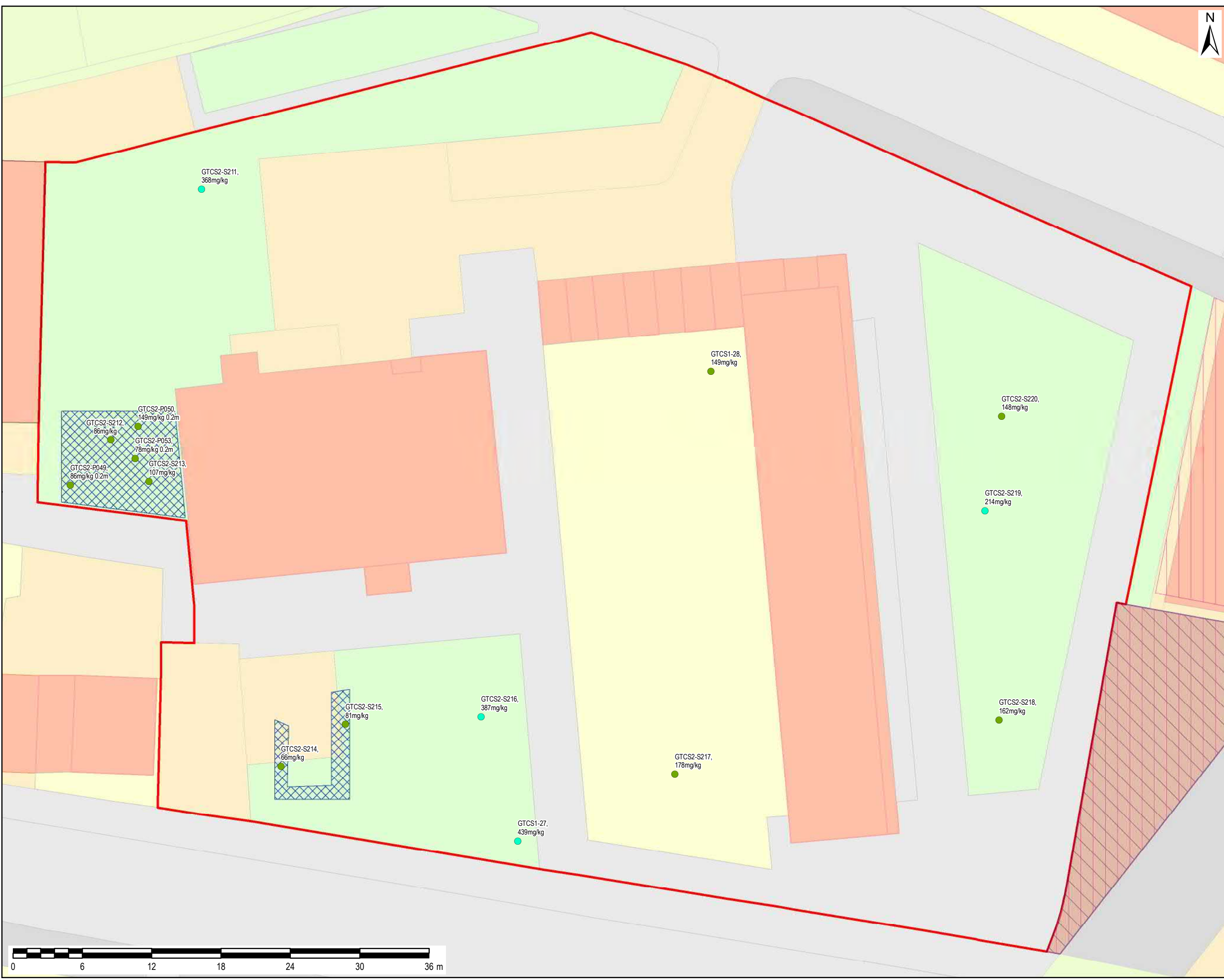
THIS DOCUMENT HAS BEEN PREPARED PURSUANT TO AND SUBJECT TO THE TERMS OF AECOM'S APPOINTMENT BY ITS CLIENT. AECOM ACCEPTS NO LIABILITY FOR ANY USE OF THIS DOCUMENT OTHER THAN BY ITS ORIGINAL CLIENT OR FOLLOWING AECOM'S EXPRESS AGREEMENT TO SUCH USE AND ONLY FOR THE PURPOSES FOR WHICH IT WAS PREPARED AND PROVIDED.

AECOM
Midpoint
Alençon Link, Basingstoke
Hampshire, RG21 7PP
Telephone (01256) 310200
Fax (01256) 310201
www.aecom.com

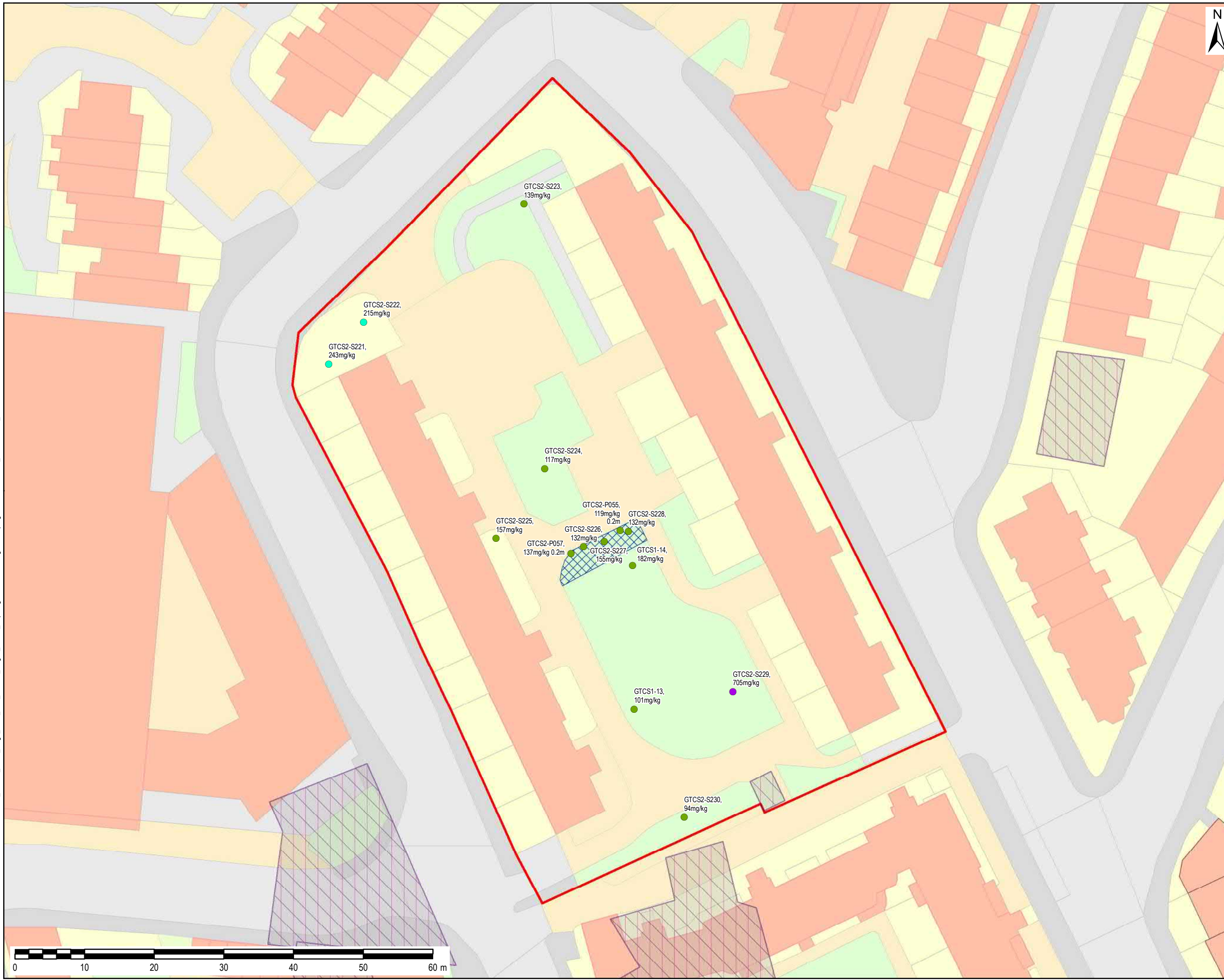


Drawing Number
FIGURE G23

Rev
01



File Name: \\eu.aecomnet.com\EMIA\UK\CRD1\Jobs\PR_458020_Grenfell_Tower_Stage_2_GIS02_Maps\Figure G1-G45 - Stage 2 Sampling Locations - All Sites_Contaminates_Lead.mxd



THIS DRAWING IS TO BE USED ONLY FOR THE PURPOSE OF ISSUE THAT IT WAS ISSUED FOR AND IS SUBJECT TO AMENDMENT

- LEGEND**
- Site Outline
 - RBKC identified potentially contaminated land
 - RBKC identified areas of Geoenvironmental interest
 - RBKC registered trade directory entries
 - RBKC Sites of Geoenvironmental Interest based on Historic Maps
 - Food Growing Sites

- Lead - mg/kg**
- <200
 - 200-630
 - 630-1300
 - >1300

- Stage 1 - Soil**
- Name - Ground Cover (Cover Type)**
- GTCS1-13 - Turf
 - GTCS1-14 - Turf
- Stage 2 - Crop and Root Zone Soil**
- Name - Crop Type (Ground Cover)**
- GTCS2-P055 - Runner Beans (Raised vegetable bed)
 - GTCS2-P057 - Potatoes (Raised vegetable bed)
- Stage 2 - Soil**
- Name - Ground Cover (Cover Type)**
- GTCS2-S221 - Turf
 - GTCS2-S222 - Turf
 - GTCS2-S223 - Bare soil - undisturbed
 - GTCS2-S224 - Bare soil - undisturbed
 - GTCS2-S225 - Turf
 - GTCS2-S226 - Bare soil - disturbed (Raised vegetable bed)
 - GTCS2-S227 - Bare soil - disturbed (Raised vegetable bed)
 - GTCS2-S228 - Bare soil - disturbed (Raised vegetable bed)
 - GTCS2-S229 - Turf
 - GTCS2-S230 - Bare soil - undisturbed

Copyright
Contains Ordnance Survey Data © Crown Copyright and database right 2020

Client
ROYAL BOROUGH OF KENSINGTON & CHELSEA

Project Title
GRENFELL STAGE 2 ASSESSMENT

Drawing Title
**24
ALLOM HOUSE AND BARLOW HOUSE
LEAD SOIL CONCENTRATIONS**

Drawn GM	Checked KB	Approved DD	Date 28/05/2021
AECOM Internal Project No. 60632092		Scale @ A3 1:500	

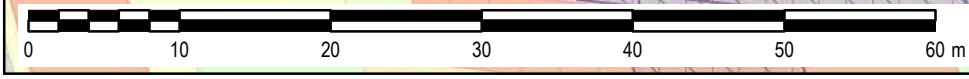
THIS DOCUMENT HAS BEEN PREPARED PURSUANT TO AND SUBJECT TO THE TERMS OF AECOM'S APPOINTMENT BY ITS CLIENT. AECOM ACCEPTS NO LIABILITY FOR ANY USE OF THIS DOCUMENT OTHER THAN BY ITS ORIGINAL CLIENT OR FOLLOWING AECOM'S EXPRESS AGREEMENT TO SUCH USE AND ONLY FOR THE PURPOSES FOR WHICH IT WAS PREPARED AND PROVIDED.

AECOM
Midpoint
Alençon Link, Basingstoke
Hampshire, RG21 7FP
Telephone (01256) 310200
Fax (01256) 310201
www.aecom.com

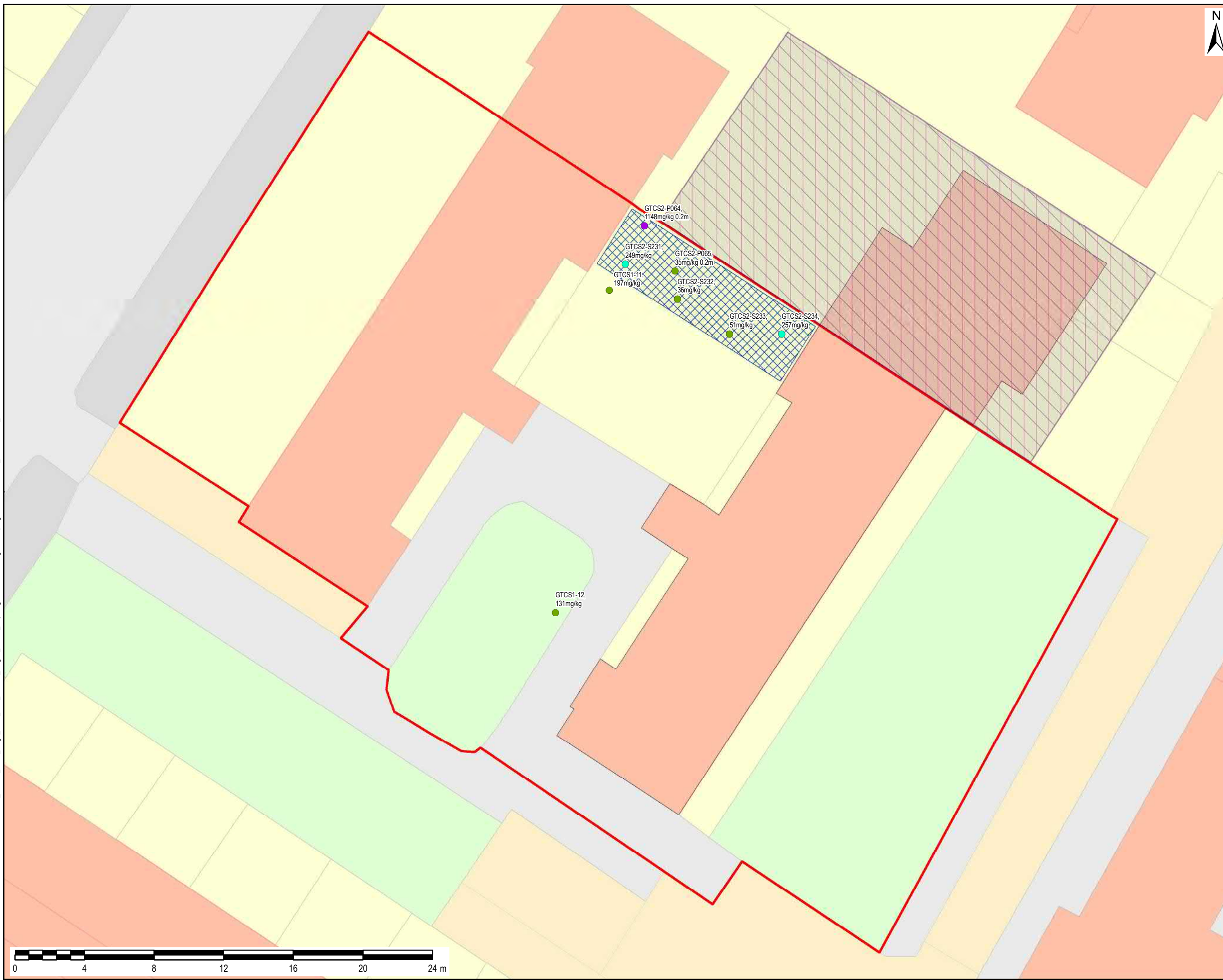


Drawing Number
FIGURE G24

Rev
01



File Name: \\eu.aecomnet.com\EMIA\UK\CRD1\Jobs\PR-458020_Grenfell_Tower_Stage_2\GIS02_Maps\Figure G1-G45 - Stage 2 Sampling Locations - All Sites_Contaminates_Lead.mxd



THIS DRAWING IS TO BE USED ONLY FOR THE PURPOSE OF ISSUE THAT IT WAS ISSUED FOR AND IS SUBJECT TO AMENDMENT

- LEGEND**
- Site Outline
 - RBKC identified potentially contaminated land
 - RBKC identified areas of Geoenvironmental interest
 - RBKC registered trade directory entries
 - RBKC Sites of Geoenvironmental Interest based on Historic Maps
 - Food Growing Sites

- Lead - mg/kg**
- <200
 - 200-630
 - 630-1300
 - >1300

- Stage 1 - Soil**
- Name - Ground Cover (Cover Type)**
- GTCS1-11 - Bare soil - undisturbed
 - GTCS1-12 - Bare soil - undisturbed
- Stage 2 - Crop and Root Zone Soil**
- Name - Crop Type (Ground Cover)**
- GTCS2-P064 - Figs
 - GTCS2-P065 - Potatoes (Raised vegetable bed)
- Stage 2 - Soil**
- Name - Ground Cover (Cover Type)**
- GTCS2-S231 - Bare soil - disturbed
 - GTCS2-S232 - Bare soil - disturbed (Raised vegetable bed)
 - GTCS2-S233 - Bare soil - disturbed (Raised vegetable bed)
 - GTCS2-S234 - Bare soil - disturbed (Raised planter)

Copyright
Contains Ordnance Survey Data © Crown Copyright and database right 2020

Client
ROYAL BOROUGH OF KENSINGTON & CHELSEA

Project Title
GRENFELL STAGE 2 ASSESSMENT

Drawing Title
25A MORLAND HOUSE LEAD SOIL CONCENTRATIONS

Drawn GM	Checked KB	Approved DD	Date 28/05/2021
AECOM Internal Project No. 60632092		Scale @ A3 1:200	

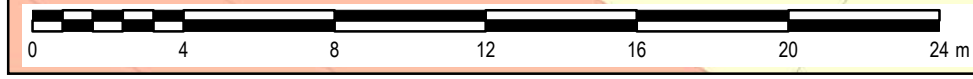
THIS DOCUMENT HAS BEEN PREPARED PURSUANT TO AND SUBJECT TO THE TERMS OF AECOM'S APPOINTMENT BY ITS CLIENT. AECOM ACCEPTS NO LIABILITY FOR ANY USE OF THIS DOCUMENT OTHER THAN BY ITS ORIGINAL CLIENT OR FOLLOWING AECOM'S EXPRESS AGREEMENT TO SUCH USE, AND ONLY FOR THE PURPOSES FOR WHICH IT WAS PREPARED AND PROVIDED.

AECOM
Midpoint
Alençon Link, Basingstoke
Hampshire, RG21 7PP
Telephone (01256) 310200
Fax (01256) 310201
www.aecom.com

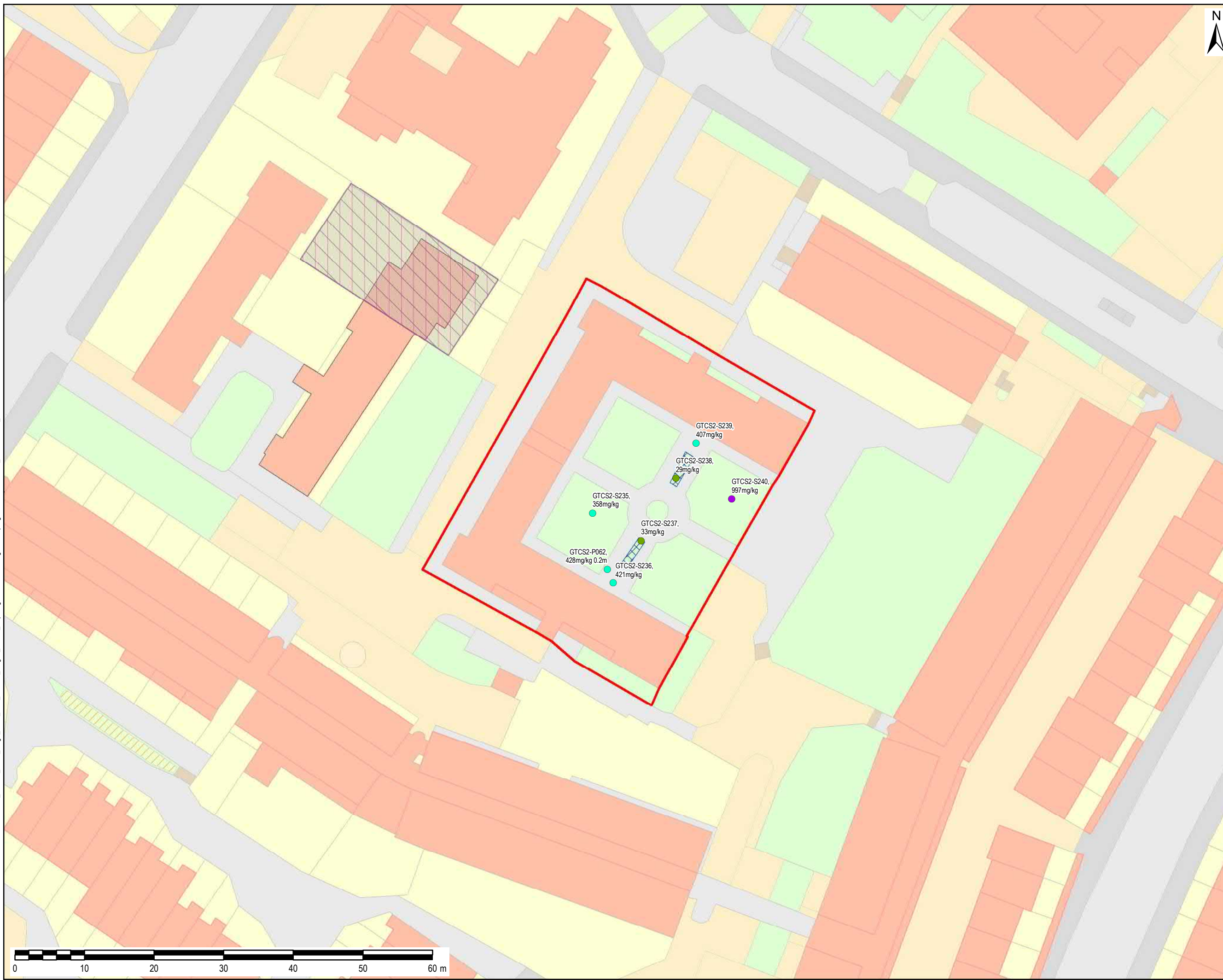


Drawing Number
FIGURE G25A

Rev
01



File Name: \\eu.aecomnet.com\E\H\A\UK\CRD1\Jobs\PR-458020_Grenfell_Tower_Stage_2_GIS02_Maps\Figure G1-G45 - Stage 2 Sampling Locations - All Sites_Contaminates_Lead.mxd



THIS DRAWING IS TO BE USED ONLY FOR THE PURPOSE OF ISSUE THAT IT WAS ISSUED FOR AND IS SUBJECT TO AMENDMENT

- LEGEND**
- Site Outline
 - RBKC identified potentially contaminated land
 - RBKC identified areas of Geoenvironmental interest
 - RBKC registered trade directory entries
 - RBKC Sites of Geoenvironmental Interest based on Historic Maps
 - Food Growing Sites

- Lead - mg/kg**
- <200
 - 200-630
 - 630-1300
 - >1300

Stage 2 - Crop and Root Zone Soil
Name - Crop Type (Ground Cover)
 GTCS2-P062 - Callaloo (Raised brick bed)

Stage 2 - Soil
Name - Ground Cover (Cover Type)
 GTCS2-S235 - Turf
 GTCS2-S236 - Bare soil - disturbed (Raised brick bed)
 GTCS2-S237 - Bare soil - disturbed (Raised vegetable bed)
 GTCS2-S238 - Bare soil - disturbed (Raised vegetable bed)
 GTCS2-S239 - Bare soil - undisturbed (Raised brick bed)
 GTCS2-S240 - Turf

Copyright
 Contains Ordnance Survey Data © Crown Copyright and database right 2020

Client
ROYAL BOROUGH OF KENSINGTON & CHELSEA

Project Title
GRENFELL STAGE 2 ASSESSMENT

Drawing Title
**25B
 TALBOT GROVE HOUSE
 LEAD SOIL CONCENTRATIONS**

Drawn GM	Checked KB	Approved DD	Date 28/05/2021
AECOM Internal Project No. 60632092		Scale @ A3 1:500	

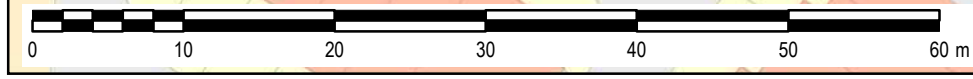
THIS DOCUMENT HAS BEEN PREPARED PURSUANT TO AND SUBJECT TO THE TERMS OF AECOM'S APPOINTMENT BY ITS CLIENT. AECOM ACCEPTS NO LIABILITY FOR ANY USE OF THIS DOCUMENT OTHER THAN BY ITS ORIGINAL CLIENT OR FOLLOWING AECOM'S EXPRESS AGREEMENT TO SUCH USE AND ONLY FOR THE PURPOSES FOR WHICH IT WAS PREPARED AND PROVIDED.

AECOM
 Midpoint
 Alençon Link, Basingstoke
 Hampshire, RG21 7PP
 Telephone (01256) 310200
 Fax (01256) 310201
 www.aecom.com



Drawing Number
FIGURE G25B

Rev
01



File Name: \\eu.aecomnet.com\EMIA\UK\CRD1\Jobs\PR-458020_Grenfell_Tower_Stage_2_GIS02_Maps\Figure G1-G45 - Stage 2 Sampling Locations - All Sites_Contaminates_Lead.mxd

THIS DRAWING IS TO BE USED ONLY FOR THE PURPOSE OF ISSUE THAT IT WAS ISSUED FOR AND IS SUBJECT TO AMENDMENT



LEGEND

- Site Outline
- RBKC identified potentially contaminated land
- RBKC identified areas of Geoenvironmental interest
- RBKC registered trade directory entries
- RBKC Sites of Geoenvironmental Interest based on Historic Maps
- Food Growing Sites

Lead - mg/kg

- <200
- 200-630
- 630-1300
- >1300

Stage 1 - Soil

Name - Ground Cover (Cover Type)

- GTCS1-25 - Bare soil - undisturbed
- GTCS1-26 - Bare soil - undisturbed

Stage 2 - Crop and Root Zone Soil

Name - Crop Type (Ground Cover)

- GTCS2-P068 - Pumpkin (Raised vegetable bed)
- GTCS2-P069 - New Potatoes (Raised vegetable bed)
- GTCS2-P072 - Olives (Large plant pot)

Stage 2 - Soil

Name - Ground Cover (Cover Type)

- GTCS2-S241 - Bare soil - undisturbed
- GTCS2-S242 - Turf
- GTCS2-S243 - Bare soil - undisturbed (Large plant pot)
- GTCS2-S244 - Bare soil - undisturbed (Large plant pot)
- GTCS2-S245 - Bare soil - undisturbed
- GTCS2-S246 - Bare soil - undisturbed (Large plant pot)
- GTCS2-S247 - Bare soil - undisturbed
- GTCS2-S248 - Bare soil - disturbed (Raised vegetable bed)
- GTCS2-S249 - Bare soil - disturbed (Raised vegetable bed)
- GTCS2-S250 - Turf

Copyright
Contains Ordnance Survey Data © Crown Copyright and database right 2020

Client
ROYAL BOROUGH OF KENSINGTON & CHELSEA

Project Title
GRENFELL STAGE 2 ASSESSMENT

Drawing Title
**26
BRAMLEY HOUSE
LEAD SOIL CONCENTRATIONS**

Drawn GM	Checked KB	Approved DD	Date 28/05/2021
AECOM Internal Project No. 60632092		Scale @ A3 1:300	

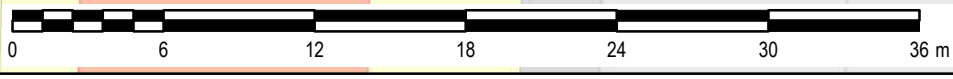
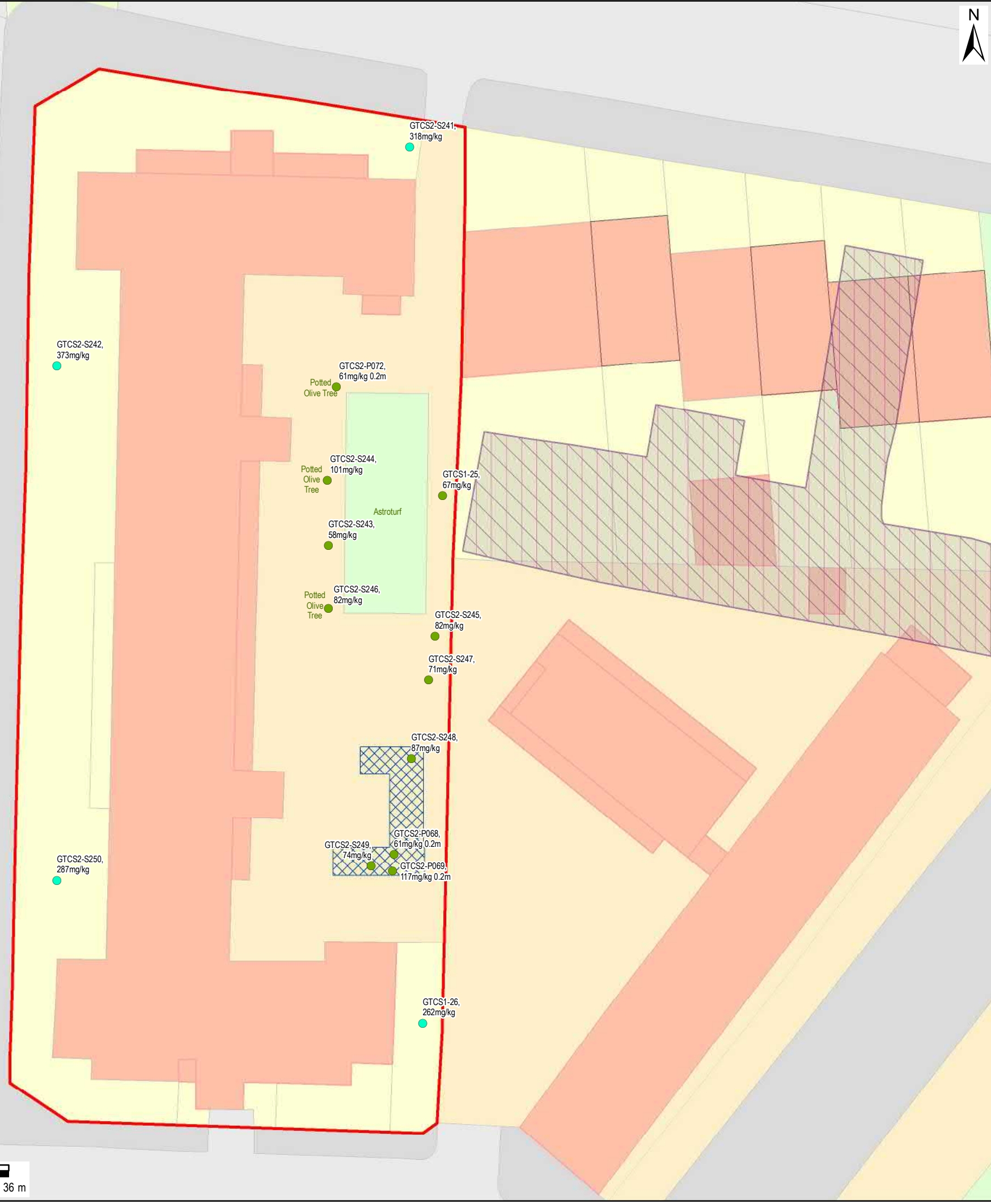
THIS DOCUMENT HAS BEEN PREPARED PURSUANT TO AND SUBJECT TO THE TERMS OF AECOM'S APPOINTMENT BY ITS CLIENT. AECOM ACCEPTS NO LIABILITY FOR ANY USE OF THIS DOCUMENT OTHER THAN BY ITS ORIGINAL CLIENT OR FOLLOWING AECOM'S EXPRESS AGREEMENT TO SUCH USE AND ONLY FOR THE PURPOSES FOR WHICH IT WAS PREPARED AND PROVIDED.

AECOM
Midpoint
Alençon Link, Basingstoke
Hampshire, RG21 7FP
Telephone (01256) 310200
Fax (01256) 310201
www.aecom.com

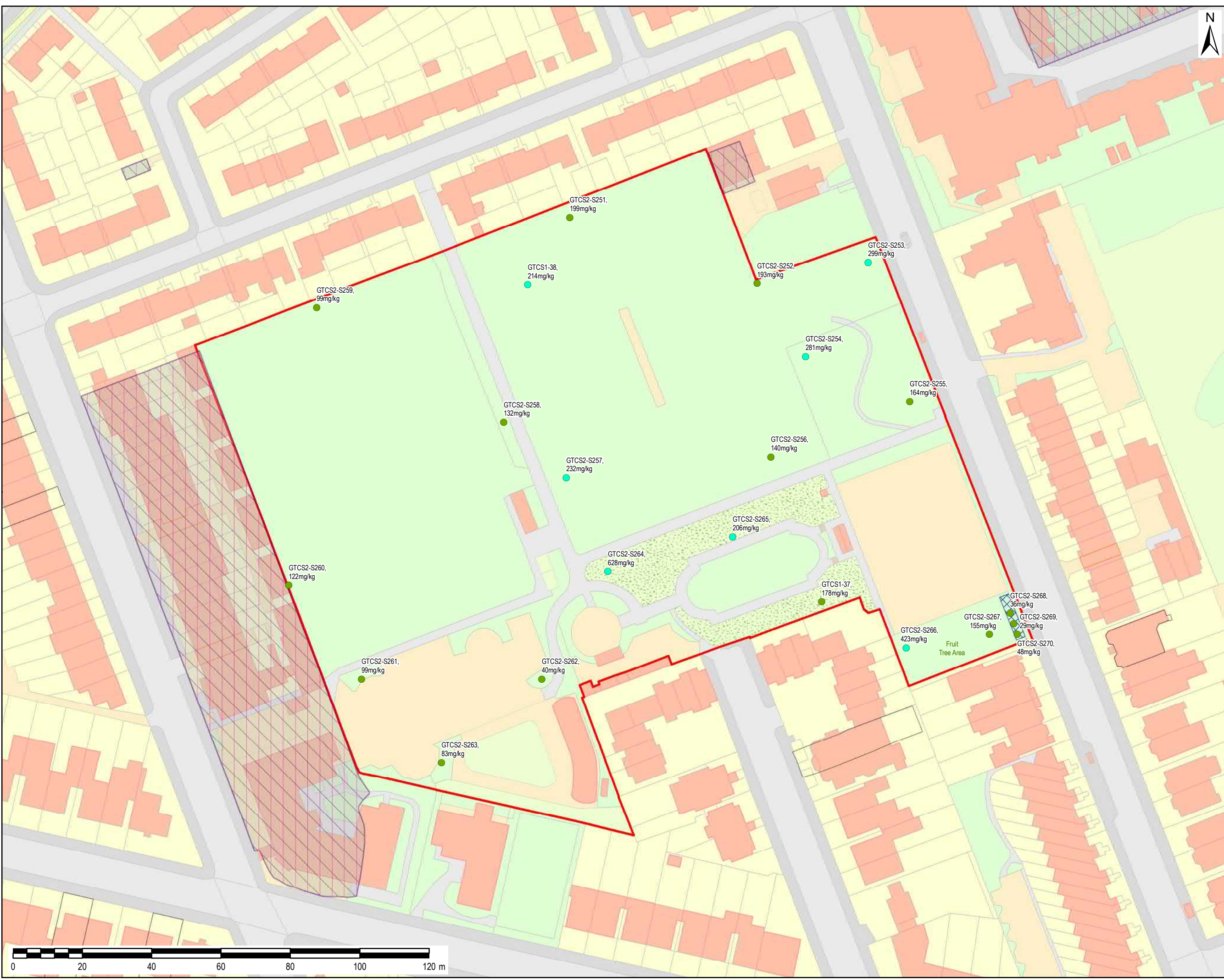


Drawing Number
FIGURE G26

Rev
01



File Name: \\eu.aecomnet.com\E\H\A\UK\CRD1\Jobs\PR-458020_Grenfell_Tower_Stage_2_GIS02_Maps\Figure G1-G45 - Stage 2 Sampling Locations - All Sites_Contaminates_Lead.mxd



THIS DRAWING IS TO BE USED ONLY FOR THE PURPOSE OF ISSUE THAT IT WAS ISSUED FOR AND IS SUBJECT TO AMENDMENT

LEGEND

- Site Outline
- RBKC identified potentially contaminated land
- RBKC identified areas of Geoenvironmental interest
- RBKC registered trade directory entries
- RBKC Sites of Geoenvironmental Interest based on Historic Maps
- Food Growing Sites

Lead - mg/kg

- <200
- 200-630
- 630-1300
- >1300

Stage 1 - Soil

Name - Ground Cover (Cover Type)

- GTCS1-37 - Bare soil - undisturbed
- GTCS1-38 - Turf

Stage 2 - Soil

Name - Ground Cover (Cover Type)

- GTCS2-S251 - Turf
- GTCS2-S252 - Turf
- GTCS2-S253 - Bare soil - undisturbed
- GTCS2-S254 - Turf
- GTCS2-S255 - Turf
- GTCS2-S256 - Turf
- GTCS2-S257 - Turf
- GTCS2-S258 - Turf
- GTCS2-S259 - Turf
- GTCS2-S260 - Turf
- GTCS2-S261 - Bare soil - undisturbed
- GTCS2-S262 - Bare soil - undisturbed
- GTCS2-S263 - Bare soil - undisturbed
- GTCS2-S264 - Bare soil - undisturbed
- GTCS2-S265 - Bare soil - disturbed
- GTCS2-S266 - Turf
- GTCS2-S267 - Turf
- GTCS2-S268 - Bare soil - disturbed (Raised vegetable bed)
- GTCS2-S269 - Bare soil - disturbed (Raised vegetable bed)
- GTCS2-S270 - Bare soil - disturbed (Raised vegetable bed)

Copyright
Contains Ordnance Survey Data © Crown Copyright and database right 2020

Client
ROYAL BOROUGH OF KENSINGTON & CHELSEA

Project Title
GRENFELL STAGE 2 ASSESSMENT

Drawing Title
**27
KENSINGTON MEMORIAL PARK COMMUNITY KITCHEN GARDEN LEAD SOIL CONCENTRATIONS**

Drawn GM	Checked KB	Approved DD	Date 28/05/2021
AECOM Internal Project No. 60632092		Scale @ A3 1:1,000	

THIS DOCUMENT HAS BEEN PREPARED PURSUANT TO AND SUBJECT TO THE TERMS OF AECOM'S APPOINTMENT BY ITS CLIENT. AECOM ACCEPTS NO LIABILITY FOR ANY USE OF THIS DOCUMENT OTHER THAN BY ITS ORIGINAL CLIENT OR FOLLOWING AECOM'S EXPRESS AGREEMENT TO SUCH USE, AND ONLY FOR THE PURPOSES FOR WHICH IT WAS PREPARED AND PROVIDED.

AECOM
Midpoint
Alençon Link, Basingstoke
Hampshire, RG21 7PP
Telephone (01256) 310200
Fax (01256) 310201
www.aecom.com



Drawing Number
FIGURE G27

Rev
01

File Name: \\eu.aecomnet.com\EMIA\UK\CRD1\Jobs\PR-458020_Grenfell_Tower_Stage_2_GIS02_Maps\Figure G1-G45 - Stage 2 Sampling Locations - All Sites_Contaminates_Lead.mxd



THIS DRAWING IS TO BE USED ONLY FOR THE PURPOSE OF ISSUE THAT IT WAS ISSUED FOR AND IS SUBJECT TO AMENDMENT

- LEGEND**
- Site Outline
 - RBKC identified potentially contaminated land
 - RBKC identified areas of Geoenvironmental interest
 - RBKC Sites of Geoenvironmental Interest based on Historic Maps
 - Food Growing Sites

- Lead - mg/kg**
- <200
 - 200-630
 - 630-1300
 - >1300

- Stage 1 - Soil**
- Name - Ground Cover (Cover Type)**
- GTCS1-7 - Turf
 - GTCS1-8 - Bare soil - undisturbed
- Stage 2 - Soil**
- Name - Ground Cover (Cover Type)**
- GTCS2-S271 - Bare soil - undisturbed
 - GTCS2-S272 - Bare soil - undisturbed
 - GTCS2-S273 - Turf
 - GTCS2-S274 - Turf
 - GTCS2-S275 - Turf
 - GTCS2-S276 - Bare soil - disturbed (Raised vegetable bed)
 - GTCS2-S277 - Bare soil - disturbed (Raised vegetable bed)
 - GTCS2-S278 - Bare soil - disturbed (Raised vegetable bed)
 - GTCS2-S279 - Turf
 - GTCS2-S280 - Bare soil - disturbed

Copyright
Contains Ordnance Survey Data © Crown Copyright and database right 2020

Client
ROYAL BOROUGH OF KENSINGTON & CHELSEA

Project Title
GRENFELL STAGE 2 ASSESSMENT

Drawing Title
**28
TREADGOLD HOUSE
LEAD SOIL CONCENTRATIONS**

Drawn GM	Checked KB	Approved DD	Date 28/05/2021
AECOM Internal Project No. 60632092		Scale @ A3 1:300	

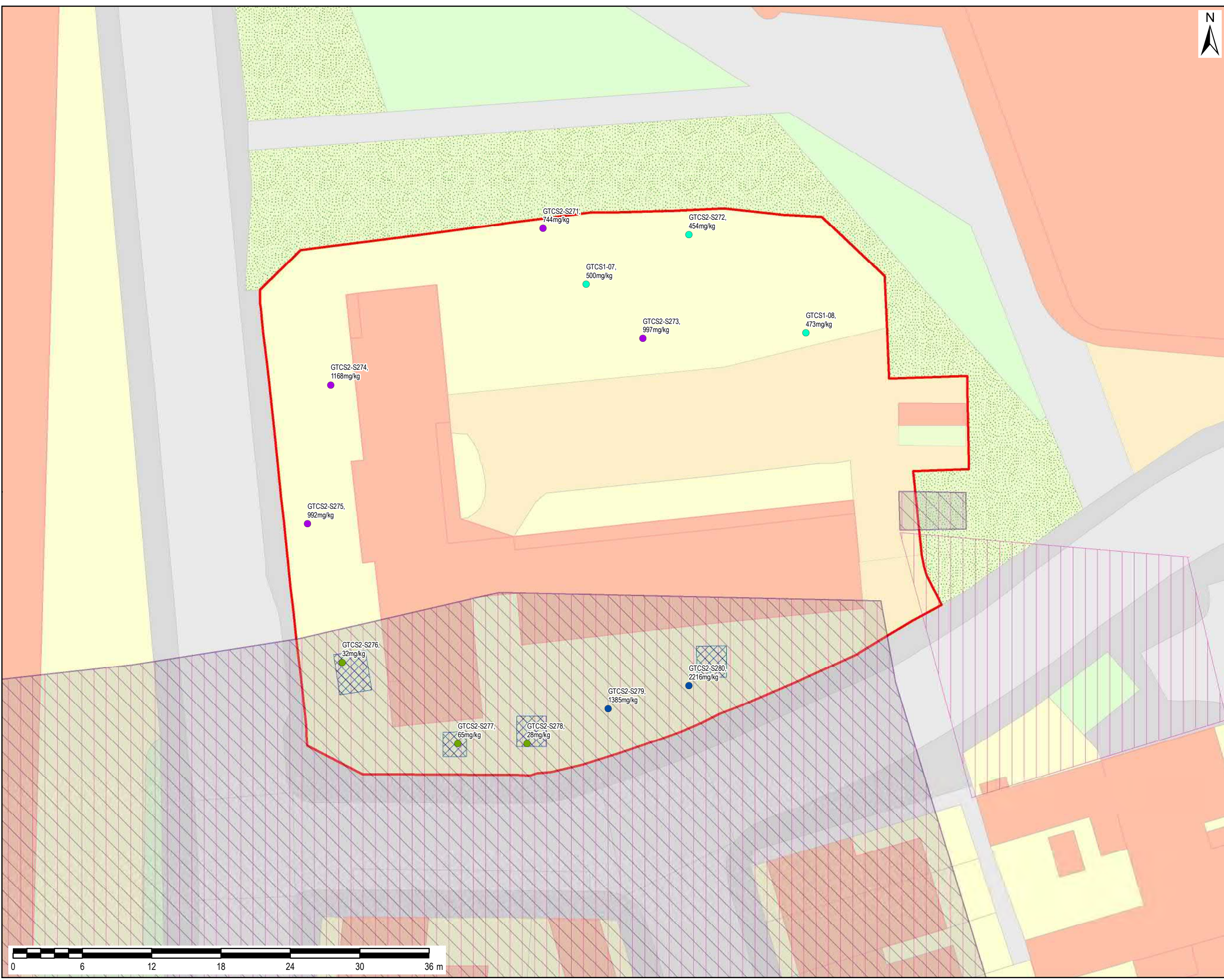
THIS DOCUMENT HAS BEEN PREPARED PURSUANT TO AND SUBJECT TO THE TERMS OF AECOM'S APPOINTMENT BY ITS CLIENT. AECOM ACCEPTS NO LIABILITY FOR ANY USE OF THIS DOCUMENT OTHER THAN BY ITS ORIGINAL CLIENT OR FOLLOWING AECOM'S EXPRESS AGREEMENT TO SUCH USE, AND ONLY FOR THE PURPOSES FOR WHICH IT WAS PREPARED AND PROVIDED.

AECOM
Midpoint
Alençon Link, Basingstoke
Hampshire, RG21 7PP
Telephone (01256) 310200
Fax (01256) 310201
www.aecom.com

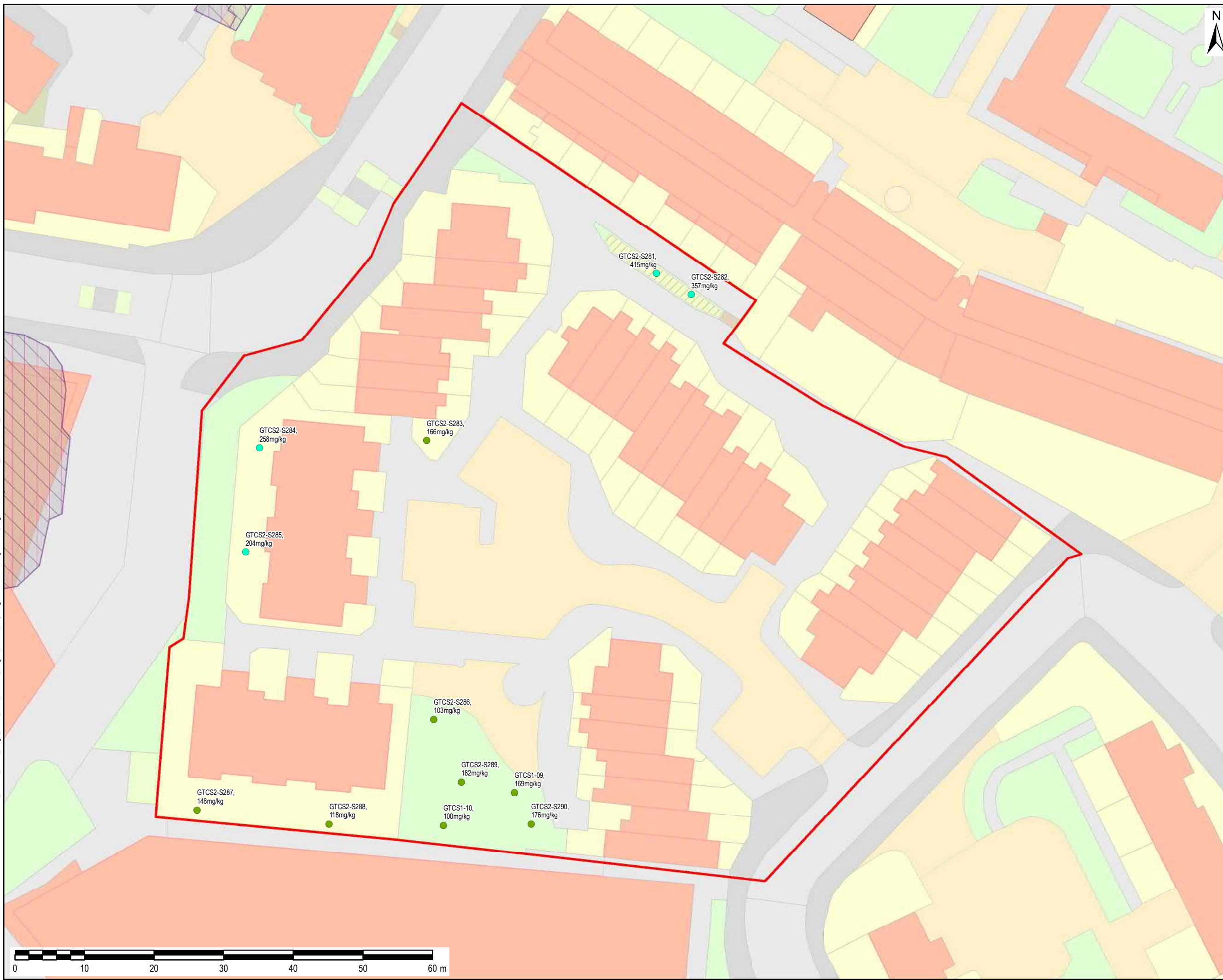


Drawing Number
FIGURE G28

Rev
01



File Name: \\eu.aecomnet.com\EMIA\UK\CRD1\Jobs\PR-458020_Grenfell_Tower_Stage_2_GIS02_Maps\Figure G1-G45 - Stage 2 Sampling Locations - All Sites_Contaminates_Lead.mxd



THIS DRAWING IS TO BE USED ONLY FOR THE PURPOSE OF ISSUE THAT IT WAS ISSUED FOR AND IS SUBJECT TO AMENDMENT

LEGEND

- Site Outline
- RBKC identified potentially contaminated land
- RBKC identified areas of Geoenvironmental interest
- RBKC registered trade directory entries
- RBKC Sites of Geoenvironmental Interest based on Historic Maps

Lead - mg/kg

- <200
- 200-630
- 630-1300
- >1300

Stage 1 - Soil

Name - Ground Cover (Cover Type)

GTCS1-10 - Turf
GTCS1-9 - Turf

Stage 2 - Soil

Name - Ground Cover (Cover Type)

GTCS2-S281 - Turf
GTCS2-S282 - Turf
GTCS2-S283 - Bare soil - disturbed
GTCS2-S284 - Bare soil - undisturbed
GTCS2-S285 - Bare soil - undisturbed
GTCS2-S286 - Turf
GTCS2-S287 - Bare soil - undisturbed
GTCS2-S288 - Bare soil - undisturbed
GTCS2-S289 - Turf
GTCS2-S290 - Turf

Copyright
Contains Ordnance Survey Data © Crown Copyright and database right 2020

Client
ROYAL BOROUGH OF KENSINGTON & CHELSEA

Project Title
GRENFELL STAGE 2 ASSESSMENT

Drawing Title
**29
VERITY CLOSE
LEAD SOIL CONCENTRATIONS**

Drawn GM	Checked KB	Approved DD	Date 28/05/2021
AECOM Internal Project No. 60632092		Scale @ A3 1:500	

THIS DOCUMENT HAS BEEN PREPARED PURSUANT TO AND SUBJECT TO THE TERMS OF AECOM'S APPOINTMENT BY ITS CLIENT. AECOM ACCEPTS NO LIABILITY FOR ANY USE OF THIS DOCUMENT OTHER THAN BY ITS ORIGINAL CLIENT OR FOLLOWING AECOM'S EXPRESS AGREEMENT TO SUCH USE AND ONLY FOR THE PURPOSES FOR WHICH IT WAS PREPARED AND PROVIDED.

AECOM
Midpoint
Alençon Link, Basingstoke
Hampshire, RG21 7FP
Telephone (01256) 310200
Fax (01256) 310201
www.aecom.com

AECOM

Drawing Number FIGURE G29	Rev 01
-------------------------------------	------------------

THIS DRAWING IS TO BE USED ONLY FOR THE PURPOSE OF ISSUE THAT IT WAS ISSUED FOR AND IS SUBJECT TO AMENDMENT



LEGEND

- Site Outline
- LBHF identified potential contaminated sites
- Lead - mg/kg**
- <200
- 200-630
- 630-1300
- >1300

Stage 2 - Soil

- GTCS2-S291 - Turf
- GTCS2-S292 - Turf
- GTCS2-S293 - Turf
- GTCS2-S294 - Turf
- GTCS2-S295 - Turf
- GTCS2-S296 - Turf
- GTCS2-S297 - Turf
- GTCS2-S298 - Turf
- GTCS2-S299 - Turf
- GTCS2-S300 - Turf

Copyright
Contains Ordnance Survey Data © Crown Copyright and database right 2020

Client
ROYAL BOROUGH OF KENSINGTON & CHELSEA

Project Title
GRENFELL STAGE 2 ASSESSMENT

Drawing Title
**30
LITTLE WORMWOOD SCRUBS
LEAD SOIL CONCENTRATIONS**

Drawn GM	Checked KB	Approved DD	Date 28/05/2021
AECOM Internal Project No. 60632092		Scale @ A3 1:2,000	

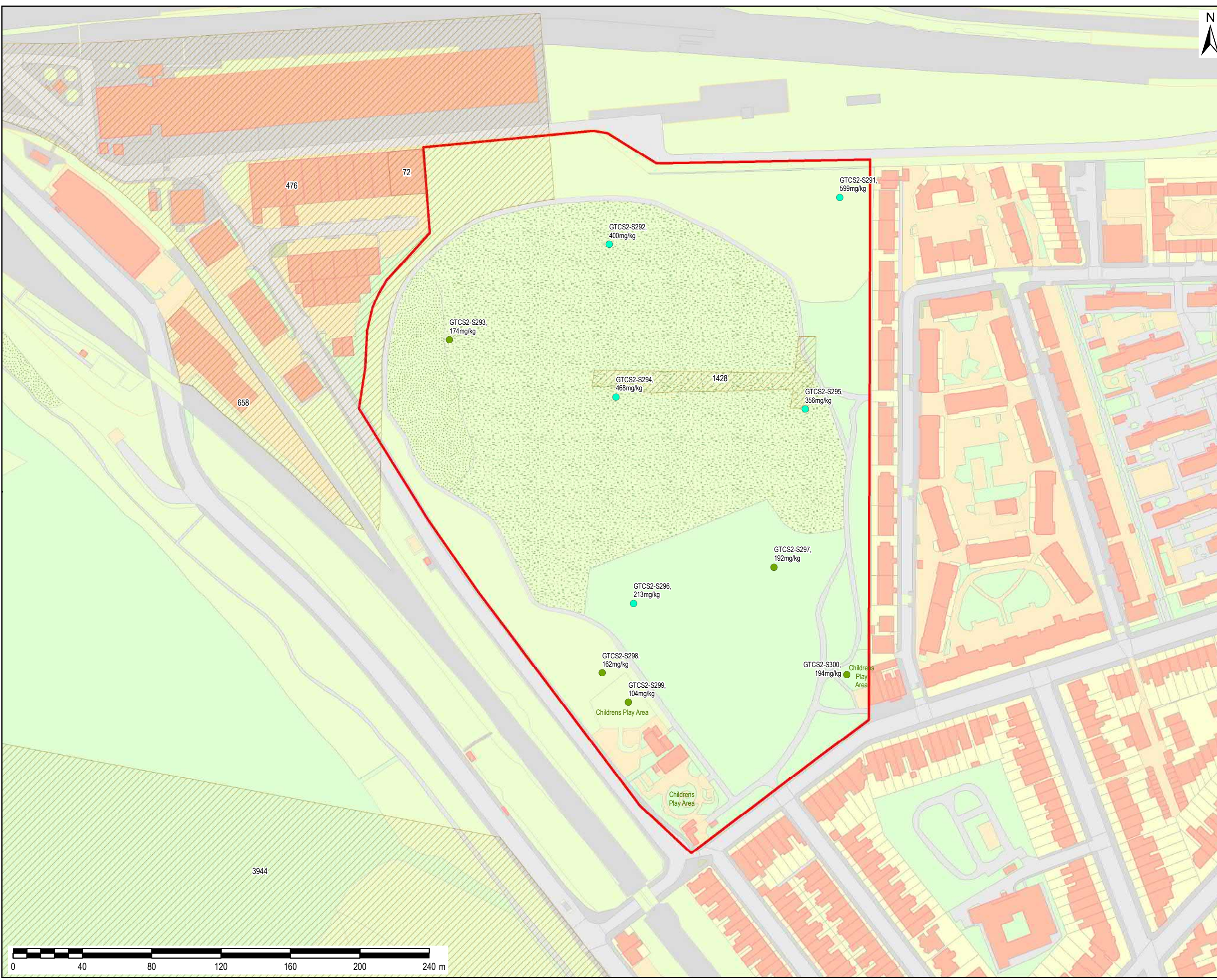
THIS DOCUMENT HAS BEEN PREPARED PURSUANT TO AND IS SUBJECT TO THE TERMS OF AECOM'S APPOINTMENT BY ITS CLIENT. AECOM ACCEPTS NO LIABILITY FOR ANY USE OF THIS DOCUMENT OTHER THAN BY ITS ORIGINAL CLIENT OR FOLLOWING AECOM'S EXPRESS AGREEMENT TO SUCH USE AND ONLY FOR THE PURPOSES FOR WHICH IT WAS PREPARED AND PROVIDED.

AECOM
Midpoint
Alençon Link, Basingstoke
Hampshire, RG21 7FP
Telephone (01256) 310200
Fax (01256) 310201
www.aecom.com



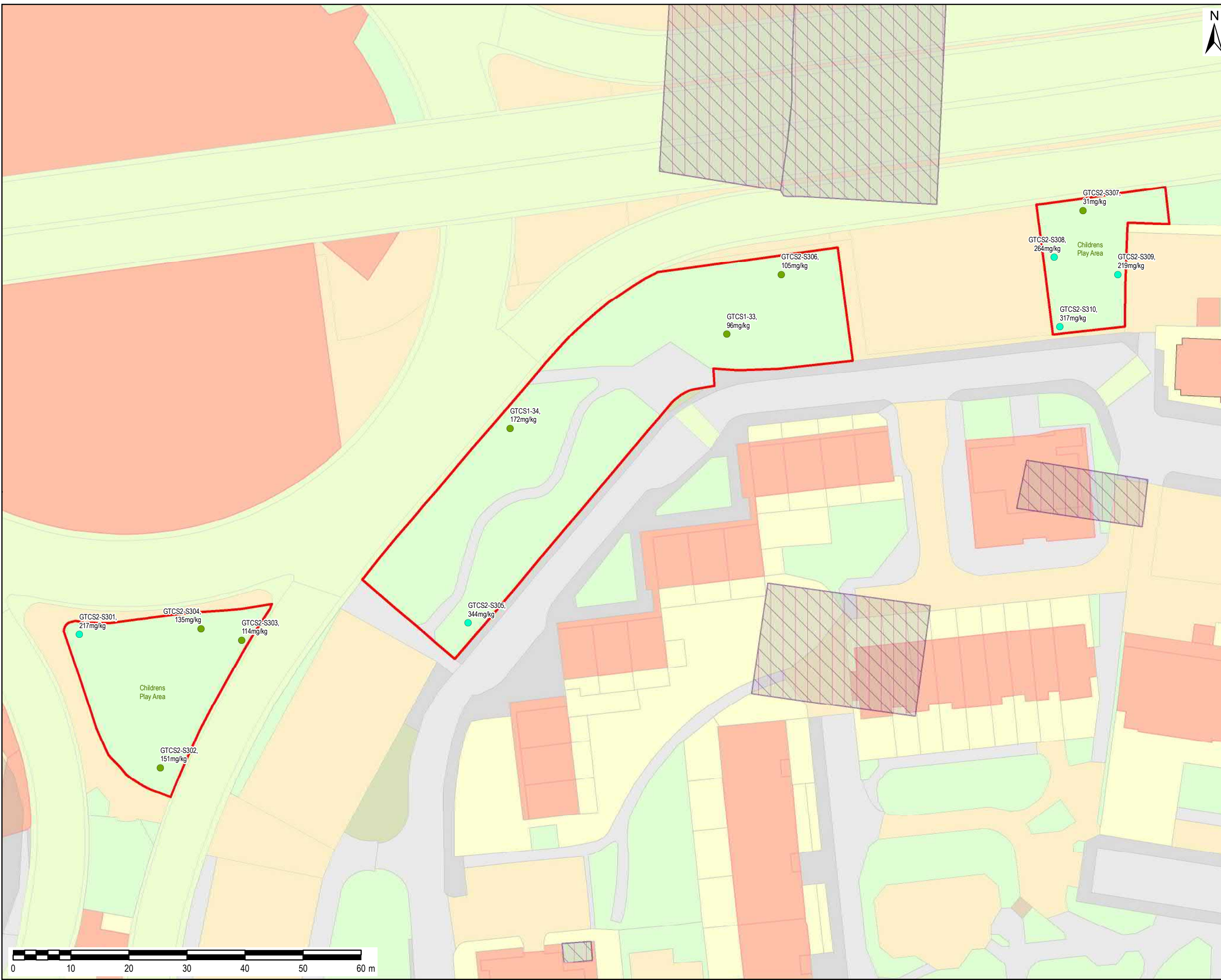
Drawing Number
FIGURE G30

Rev
01



File Name: \\eu.aecomnet.com\EMIA\UK\CRD1\Jobs\PR-458020_Grenfell_Tower_Stage_2_GIS02_Maps\Figure G1-G45 - Stage 2 Sampling Locations - All Sites_Contaminates_Lead.mxd

File Name: \\eu.aecom.com\EMIA\UK\CRD1\Jobs\PR-458020_Grenfell_Tower_Stage_2_GIS02_Maps\Figure G1-G45 - Stage 2 Sampling Locations - All Sites_Contaminates_Lead.mxd



THIS DRAWING IS TO BE USED ONLY FOR THE PURPOSE OF ISSUE THAT IT WAS ISSUED FOR AND IS SUBJECT TO AMENDMENT

- LEGEND**
- Site Outline
 - RBKC identified potentially contaminated land
 - RBKC identified areas of Geoenvironmental interest
 - RBKC registered trade directory entries
 - RBKC Sites of Geoenvironmental Interest based on Historic Maps

- Lead - mg/kg**
- <200
 - 200-630
 - 630-1300
 - >1300

- Stage 1 - Soil**
- GTCS1-33 - Turf
 - GTCS1-34 - Turf
- Stage 2 - Soil**
- GTCS2-S301 - Turf
 - GTCS2-S302 - Turf
 - GTCS2-S303 - Turf
 - GTCS2-S304 - Turf
 - GTCS2-S305 - Turf
 - GTCS2-S306 - Turf
 - GTCS2-S307 - Turf
 - GTCS2-S308 - Turf
 - GTCS2-S309 - Turf
 - GTCS2-S310 - Turf

Copyright
Contains Ordnance Survey Data © Crown Copyright and database right 2020

Client
ROYAL BOROUGH OF KENSINGTON & CHELSEA

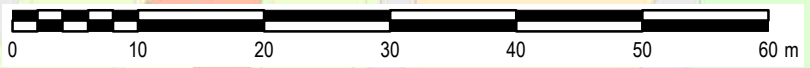
Project Title
GRENFELL STAGE 2 ASSESSMENT

Drawing Title
31 DARFIELD WAY LEAD SOIL CONCENTRATIONS

Drawn GM	Checked KB	Approved DD	Date 28/05/2021
AECOM Internal Project No. 60632092		Scale @ A3 1:600	

THIS DOCUMENT HAS BEEN PREPARED PURSUANT TO AND SUBJECT TO THE TERMS OF AECOM'S APPOINTMENT BY ITS CLIENT. AECOM ACCEPTS NO LIABILITY FOR ANY USE OF THIS DOCUMENT OTHER THAN BY ITS ORIGINAL CLIENT OR FOLLOWING AECOM'S EXPRESS AGREEMENT TO SUCH USE, AND ONLY FOR THE PURPOSES FOR WHICH IT WAS PREPARED AND PROVIDED.

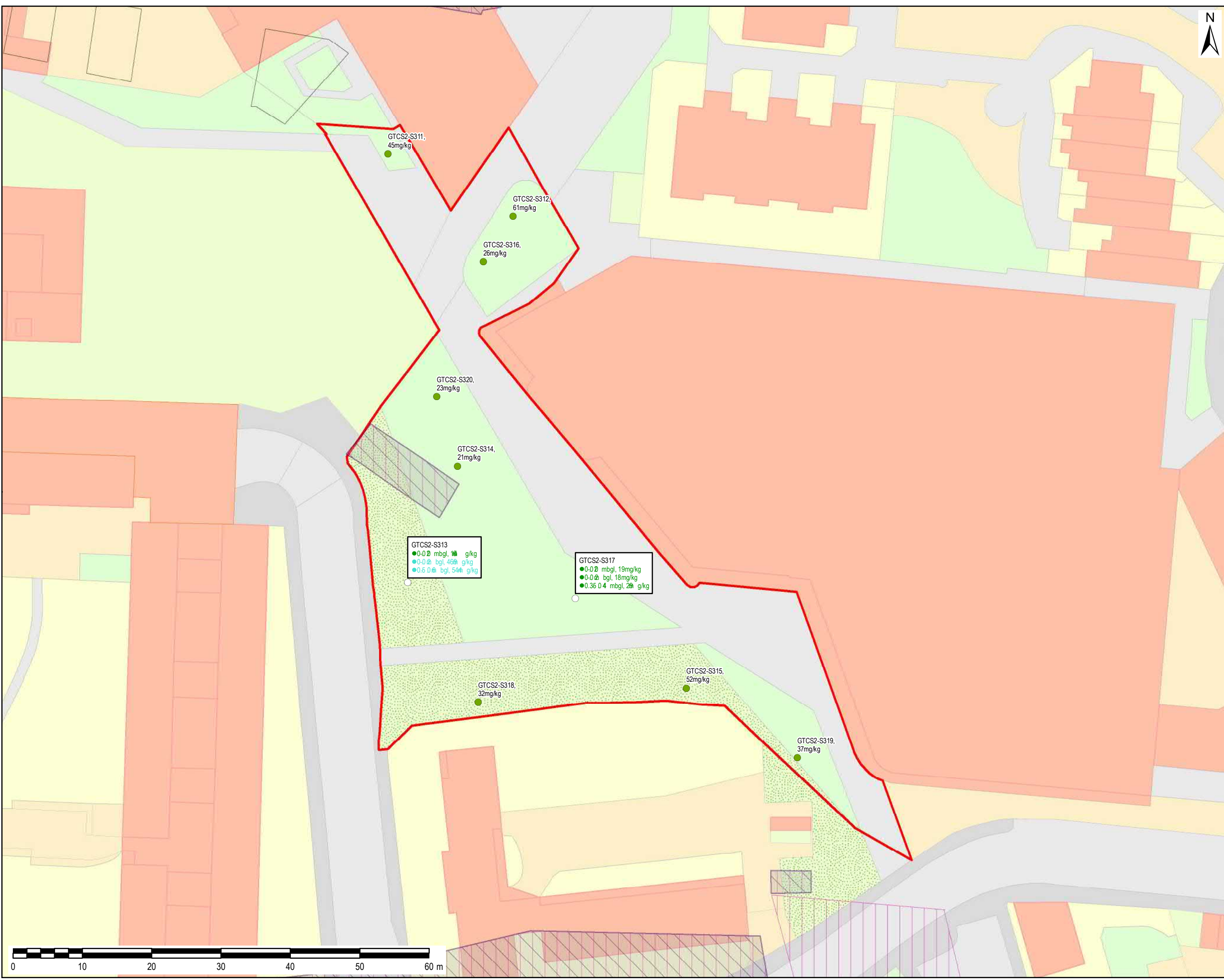
AECOM
Midpoint
Alençon Link, Basingstoke
Hampshire, RG21 7PP
Telephone (01256) 310200
Fax (01256) 310201
www.aecom.com



Drawing Number
FIGURE G31

Rev
01

File Name: \\eu.aecomnet.com\EMIA\UK\CRD1\Jobs\PR-458020_Grenfell_Tower_Stage_2_GIS02_Maps\Figure G1-G45 - Stage 2 Sampling Locations - All Sites_Contaminates_Lead.mxd



THIS DRAWING IS TO BE USED ONLY FOR THE PURPOSE OF ISSUE THAT IT WAS ISSUED FOR AND IS SUBJECT TO AMENDMENT

LEGEND

- Site Outline
- RBKC identified potentially contaminated land
- RBKC identified areas of Geoenvironmental interest
- RBKC registered trade directory entries
- RBKC Sites of Geoenvironmental Interest based on Historic Maps

Lead - mg/kg

- <200
- 200-630
- 630-1300
- >1300

Stage 2 - Soil

Name - Ground Cover (Cover Type)

- GTCS2-S311 - Bare soil - undisturbed
- GTCS2-S312 - Bare soil - undisturbed
- GTCS2-S313 - Bare soil - undisturbed
- GTCS2-S314 - Turf
- GTCS2-S315 - Turf
- GTCS2-S316 - Bare soil - undisturbed
- GTCS2-S317 - Turf
- GTCS2-S318 - Bare soil - undisturbed
- GTCS2-S319 - Turf
- GTCS2-S320 - Turf

Copyright
Contains Ordnance Survey Data © Crown Copyright and database right 2020

Client
ROYAL BOROUGH OF KENSINGTON & CHELSEA

Project Title
GRENFELL STAGE 2 ASSESSMENT

Drawing Title
32 LANCASTER GREEN LEAD SOIL CONCENTRATIONS

Drawn GM	Checked KB	Approved DD	Date 28/05/2021
-------------	---------------	----------------	--------------------

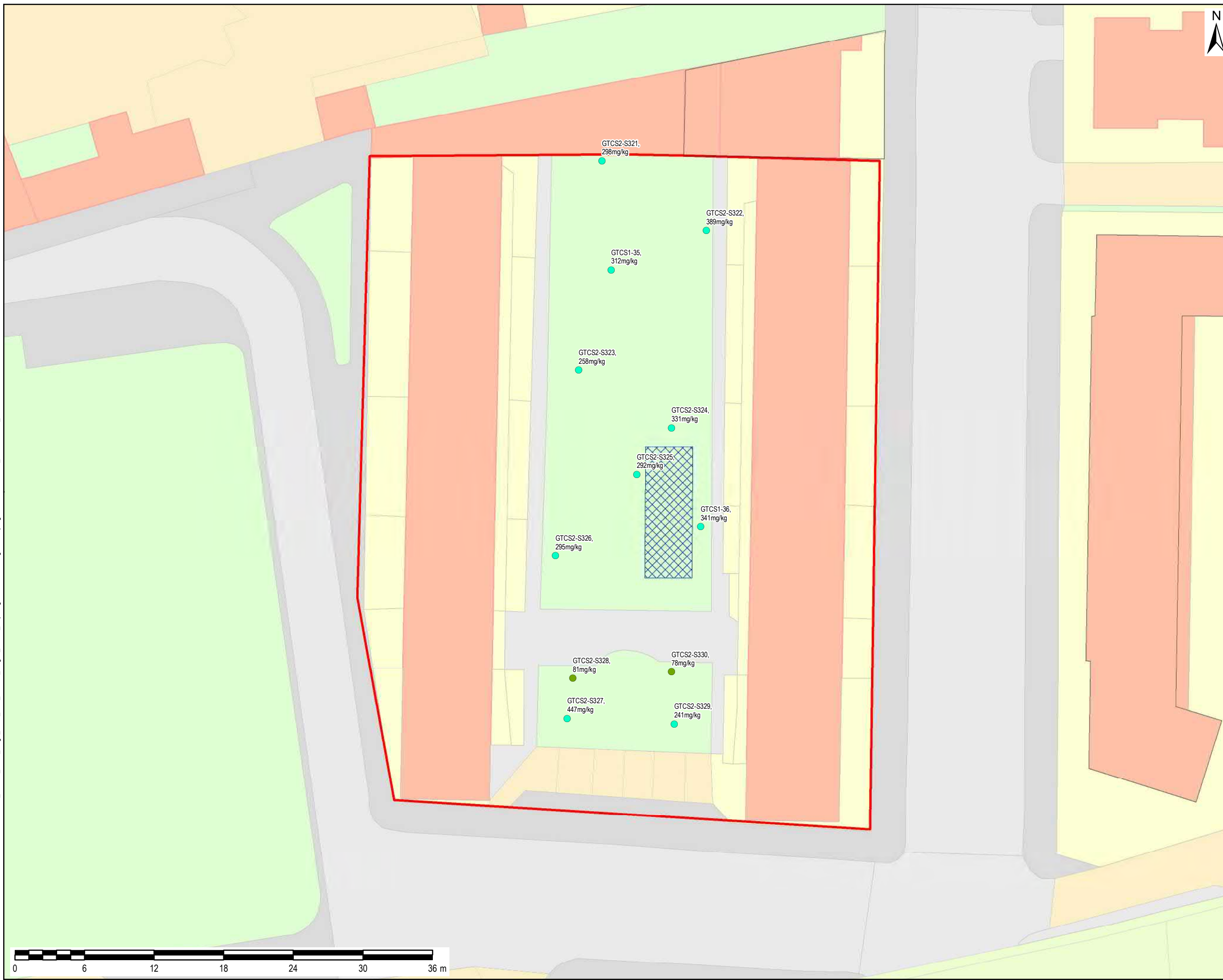
AECOM Internal Project No. 60632092 Scale @ A3 1:500

THIS DOCUMENT HAS BEEN PREPARED PURSUANT TO AND SUBJECT TO THE TERMS OF AECOM'S APPOINTMENT BY ITS CLIENT. AECOM ACCEPTS NO LIABILITY FOR ANY USE OF THIS DOCUMENT OTHER THAN BY ITS ORIGINAL CLIENT OR FOLLOWING AECOM'S EXPRESS AGREEMENT TO SUCH USE AND ONLY FOR THE PURPOSES FOR WHICH IT WAS PREPARED AND PROVIDED.

AECOM
Midpoint
Alençon Link, Basingstoke
Hampshire, RG21 7FP
Telephone (01256) 310200
Fax (01256) 310201
www.aecom.com

Drawing Number **FIGURE G32** Rev **01**

File Name: \\eu.aecomnet.com\EMIA\UK\CRD1\Jobs\PR-458020_Grenfell_Tower_Stage_2\GIS02_Maps\Figure G1-G45 - Stage 2 Sampling Locations - All Sites_Contaminates_Lead.mxd



THIS DRAWING IS TO BE USED ONLY FOR THE PURPOSE OF ISSUE THAT IT WAS ISSUED FOR AND IS SUBJECT TO AMENDMENT

LEGEND

- Site Outline
- RBKC registered trade directory entries
- Food Growing Sites

Lead - mg/kg

- <200
- 200-630
- 630-1300
- >1300

Stage 1 - Soil

Name - Ground Cover (Cover Type)

- GTCS1-35 - Turf
- GTCS1-36 - Turf

Stage 2 - Soil

Name - Ground Cover (Cover Type)

- GTCS2-S321 - Bare soil - undisturbed
- GTCS2-S322 - Turf
- GTCS2-S323 - Turf
- GTCS2-S324 - Turf
- GTCS2-S325 - Turf
- GTCS2-S326 - Turf
- GTCS2-S327 - Bare soil - undisturbed
- GTCS2-S328 - Bare soil - undisturbed
- GTCS2-S329 - Bare soil - undisturbed
- GTCS2-S330 - Bare soil - undisturbed

Copyright
Contains Ordnance Survey Data © Crown Copyright and database right 2020

Client
ROYAL BOROUGH OF KENSINGTON & CHELSEA

Project Title
GRENFELL STAGE 2 ASSESSMENT

Drawing Title
33 ROBINSON HOUSE LEAD SOIL CONCENTRATIONS

Drawn GM	Checked KB	Approved DD	Date 28/05/2021
-------------	---------------	----------------	--------------------

AECOM Internal Project No. 60632092 Scale @ A3 1:300

THIS DOCUMENT HAS BEEN PREPARED PURSUANT TO AND SUBJECT TO THE TERMS OF AECOM'S APPOINTMENT BY ITS CLIENT. AECOM ACCEPTS NO LIABILITY FOR ANY USE OF THIS DOCUMENT OTHER THAN BY ITS ORIGINAL CLIENT OR FOLLOWING AECOM'S EXPRESS AGREEMENT TO SUCH USE AND ONLY FOR THE PURPOSES FOR WHICH IT WAS PREPARED AND PROVIDED.

AECOM
Midpoint
Alençon Link, Basingstoke
Hampshire, RG21 7FP
Telephone (01256) 310200
Fax (01256) 310201
www.aecom.com






Drawing Number
FIGURE G33





Rev
01

File Name: \\eu.aecomnet.com\EMIA\UK\CRD1\Jobs\PR-458020_Grenfell_Tower_Stage_2_GIS02_Maps\Figure G1-G45 - Stage 2 Sampling Locations - All Sites_Contaminates_Lead.mxd

THIS DRAWING IS TO BE USED ONLY FOR THE PURPOSE OF ISSUE THAT IT WAS ISSUED FOR AND IS SUBJECT TO AMENDMENT

LEGEND

-  Site Outline
-  RBKC identified potentially contaminated land
-  RBKC identified areas of Geoenvironmental interest
-  RBKC registered trade directory entries
-  RBKC Sites of Geoenvironmental Interest based on Historic Maps

- Lead - mg/kg**
-  <200
 -  200-630
 -  630-1300
 -  >1300

- Stage 2 - Soil**
- Name - Ground Cover (Cover Type)**
- GTCS2-S331 - Bare soil - disturbed (Ground level herb bed)
 - GTCS2-S332 - Bare soil - disturbed (Ground level herb bed)
 - GTCS2-S333 - Bare soil - disturbed (Ground level herb bed)
 - GTCS2-S334 - Turf
 - GTCS2-S335 - Bare soil - disturbed (Alongside raised vegetable beds, not within)
 - GTCS2-S336 - Turf
 - GTCS2-S337 - Bare soil - undisturbed
 - GTCS2-S338 - Bare soil - undisturbed
 - GTCS2-S339 - Bare soil - undisturbed
 - GTCS2-S340 - Bare soil - undisturbed

Copyright
Contains Ordnance Survey Data © Crown Copyright and database right 2020

Client
ROYAL BOROUGH OF KENSINGTON & CHELSEA

Project Title
GRENFELL STAGE 2 ASSESSMENT

Drawing Title
34 WESLEY SQUARE LEAD SOIL CONCENTRATIONS

Drawn GM	Checked KB	Approved DD	Date 28/05/2021
AECOM Internal Project No. 60632092		Scale @ A3 1:500	

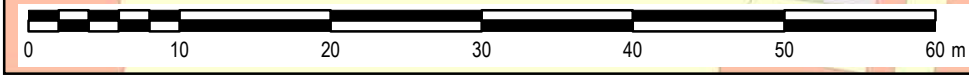
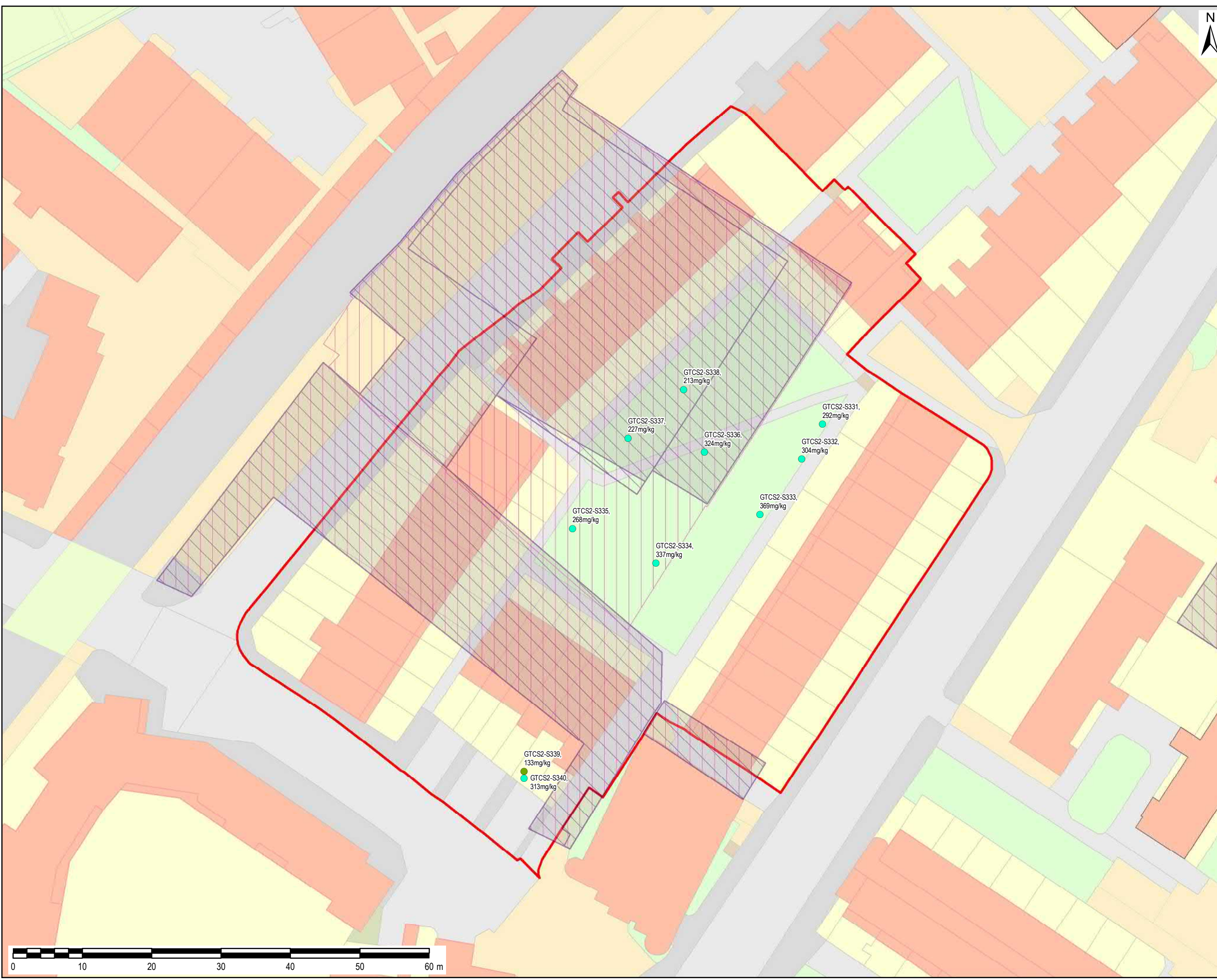
THIS DOCUMENT HAS BEEN PREPARED PURSUANT TO AND SUBJECT TO THE TERMS OF AECOM'S APPOINTMENT BY ITS CLIENT. AECOM ACCEPTS NO LIABILITY FOR ANY USE OF THIS DOCUMENT OTHER THAN BY ITS ORIGINAL CLIENT OR FOLLOWING AECOM'S EXPRESS AGREEMENT TO SUCH USE AND ONLY FOR THE PURPOSES FOR WHICH IT WAS PREPARED AND PROVIDED.

AECOM
Midpoint
Alençon Link, Basingstoke
Hampshire, RG21 7PP
Telephone (01256) 310200
Fax (01256) 310201
www.aecom.com

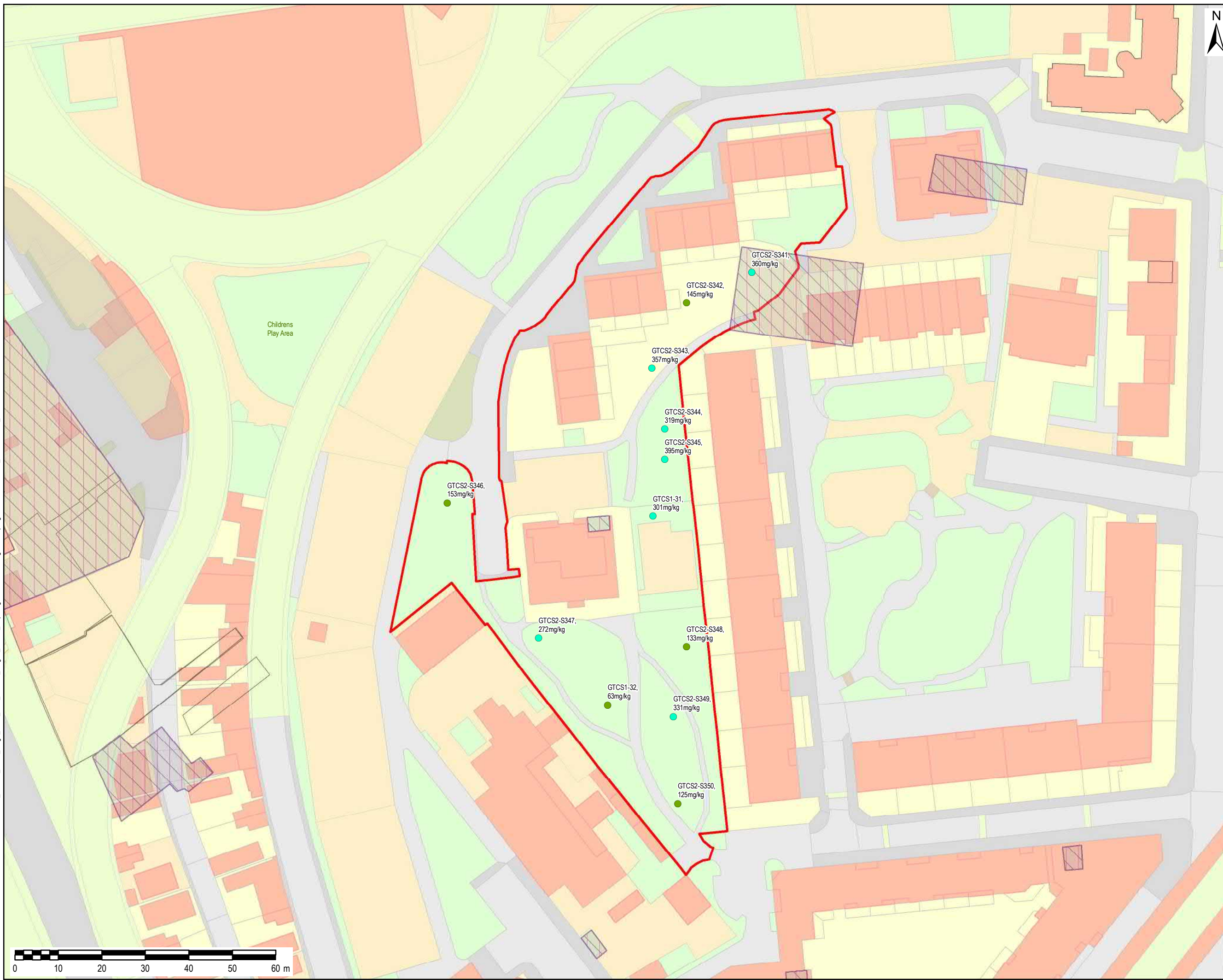


Drawing Number
FIGURE G34

Rev
01



File Name: \\eu.aecomnet.com\EMIA\UK\CRD1\Jobs\PR-458020_Grenfell_Tower_Stage_2_GIS02_Maps\Figure G1-G45 - Stage 2 Sampling Locations - All Sites_Contaminates_Lead.mxd



THIS DRAWING IS TO BE USED ONLY FOR THE PURPOSE OF ISSUE THAT IT WAS ISSUED FOR AND IS SUBJECT TO AMENDMENT

LEGEND

- Site Outline
- RBKC identified potentially contaminated land
- RBKC identified areas of Geoenvironmental interest
- RBKC registered trade directory entries
- RBKC Sites of Geoenvironmental Interest based on Historic Maps

Lead - mg/kg

- <200
- 200-630
- 630-1300
- >1300

Stage 1 - Soil
Name - Ground Cover (Cover Type)
 GTCS1-31 - Turf
 GTCS1-32 - Turf

Stage 2 - Soil
Name - Ground Cover (Cover Type)
 GTCS2-S341 - Bare soil - undisturbed
 GTCS2-S342 - Turf
 GTCS2-S343 - Turf
 GTCS2-S344 - Turf
 GTCS2-S345 - Turf
 GTCS2-S346 - Turf
 GTCS2-S347 - Bare soil - undisturbed
 GTCS2-S348 - Turf
 GTCS2-S349 - Turf
 GTCS2-S350 - Turf

Copyright
 Contains Ordnance Survey Data © Crown Copyright and database right 2020

Client
ROYAL BOROUGH OF KENSINGTON & CHELSEA

Project Title
GRENFELL STAGE 2 ASSESSMENT

Drawing Title
 35
**SILCHESTER WEST (NORTH AND NORTH WEST AREA)
 LEAD SOIL CONCENTRATIONS**

Drawn GM	Checked KB	Approved DD	Date 28/05/2021
AECOM Internal Project No. 60632092		Scale @ A3 1:800	

THIS DOCUMENT HAS BEEN PREPARED PURSUANT TO AND SUBJECT TO THE TERMS OF AECOM'S APPOINTMENT BY ITS CLIENT. AECOM ACCEPTS NO LIABILITY FOR ANY USE OF THIS DOCUMENT OTHER THAN BY ITS ORIGINAL CLIENT OR FOLLOWING AECOM'S EXPRESS AGREEMENT TO SUCH USE AND ONLY FOR THE PURPOSES FOR WHICH IT WAS PREPARED AND PROVIDED.

AECOM
 Midpoint
 Alençon Link, Basingstoke
 Hampshire, RG21 7PP
 Telephone (01256) 310200
 Fax (01256) 310201
 www.aecom.com

Drawing Number
FIGURE G35

Rev
01

File Name: \\eu.aecomnet.com\EMIA\UK\CRD1\Jobs\PR-458020_Grenfell_Tower_Stage_2_GIS02_Maps\Figure G1-G45 - Stage 2 Sampling Locations - All Sites_Contaminates_Lead.mxd

THIS DRAWING IS TO BE USED ONLY FOR THE PURPOSE OF ISSUE THAT IT WAS ISSUED FOR AND IS SUBJECT TO AMENDMENT

LEGEND

Site Outline

Lead - mg/kg

- <200
- 200-630
- 630-1300
- >1300

Stage 2 - Soil

GTCS2-S351 - Turf
GTCS2-S352 - Turf
GTCS2-S353 - Bare soil - undisturbed
GTCS2-S354 - Turf
GTCS2-S355 - Turf
GTCS2-S356 - Turf
GTCS2-S357 - Turf
GTCS2-S358 - Bare soil - undisturbed
GTCS2-S359 - Turf
GTCS2-S360 - Turf

Copyright
Contains Ordnance Survey Data © Crown Copyright and database right 2020

Client
ROYAL BOROUGH OF KENSINGTON & CHELSEA

Project Title
GRENFELL STAGE 2 ASSESSMENT

Drawing Title
**36
MAXILLA WALK - MAXILLA HALL / MAXILLA GREEN
LEAD SOIL CONCENTRATIONS**

Drawn GM	Checked KB	Approved DD	Date 28/05/2021
AECOM Internal Project No. 60632092		Scale @ A3 1:300	

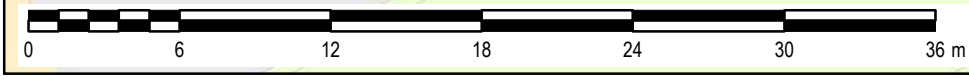
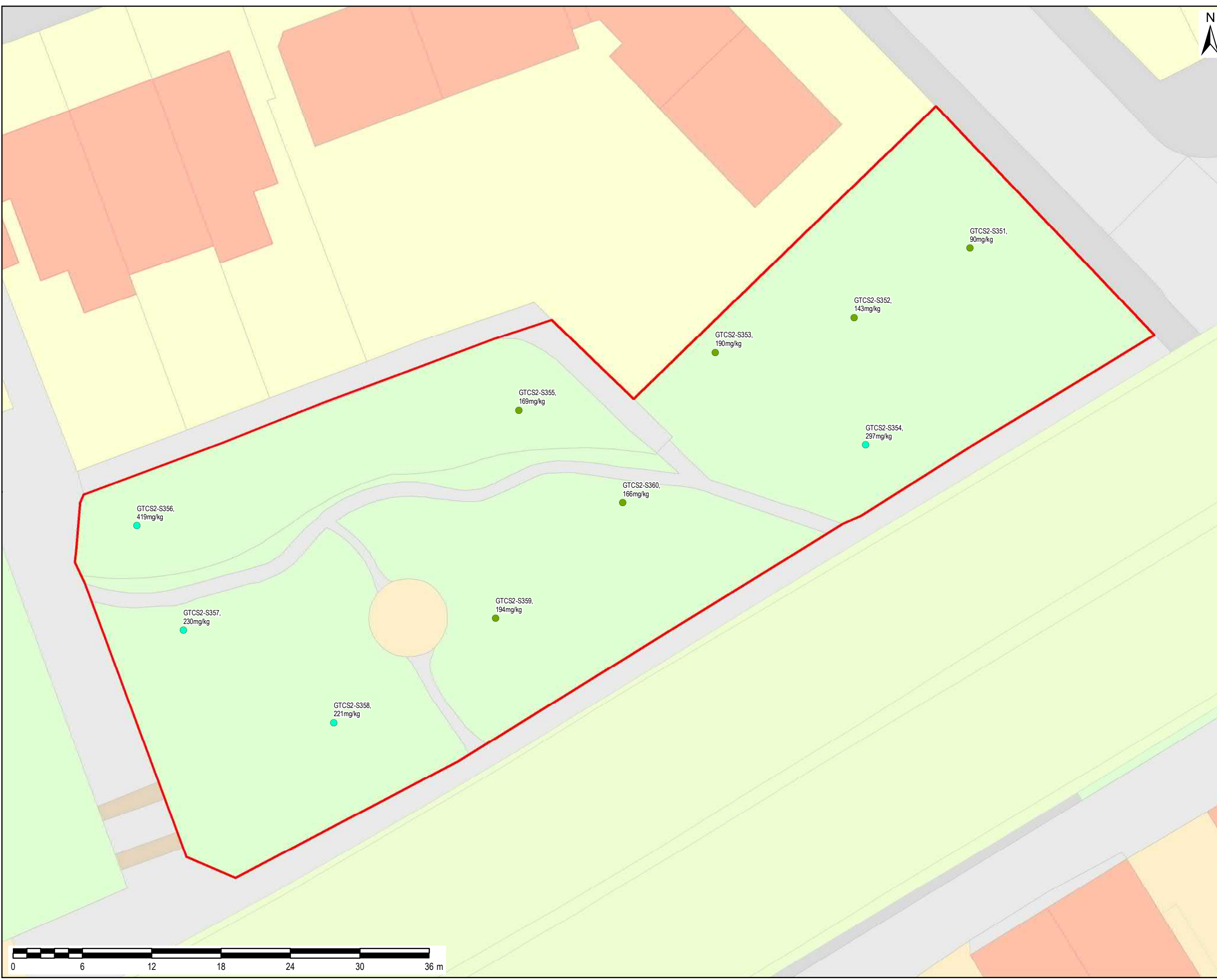
THIS DOCUMENT HAS BEEN PREPARED PURSUANT TO AND SUBJECT TO THE TERMS OF AECOM'S APPOINTMENT BY ITS CLIENT. AECOM ACCEPTS NO LIABILITY FOR ANY USE OF THIS DOCUMENT OTHER THAN BY ITS ORIGINAL CLIENT OR FOLLOWING AECOM'S EXPRESS AGREEMENT TO SUCH USE AND ONLY FOR THE PURPOSES FOR WHICH IT WAS PREPARED AND PROVIDED.

AECOM
Midpoint
Alençon Link, Basingstoke
Hampshire, RG21 7FP
Telephone (01256) 310200
Fax (01256) 310201
www.aecom.com

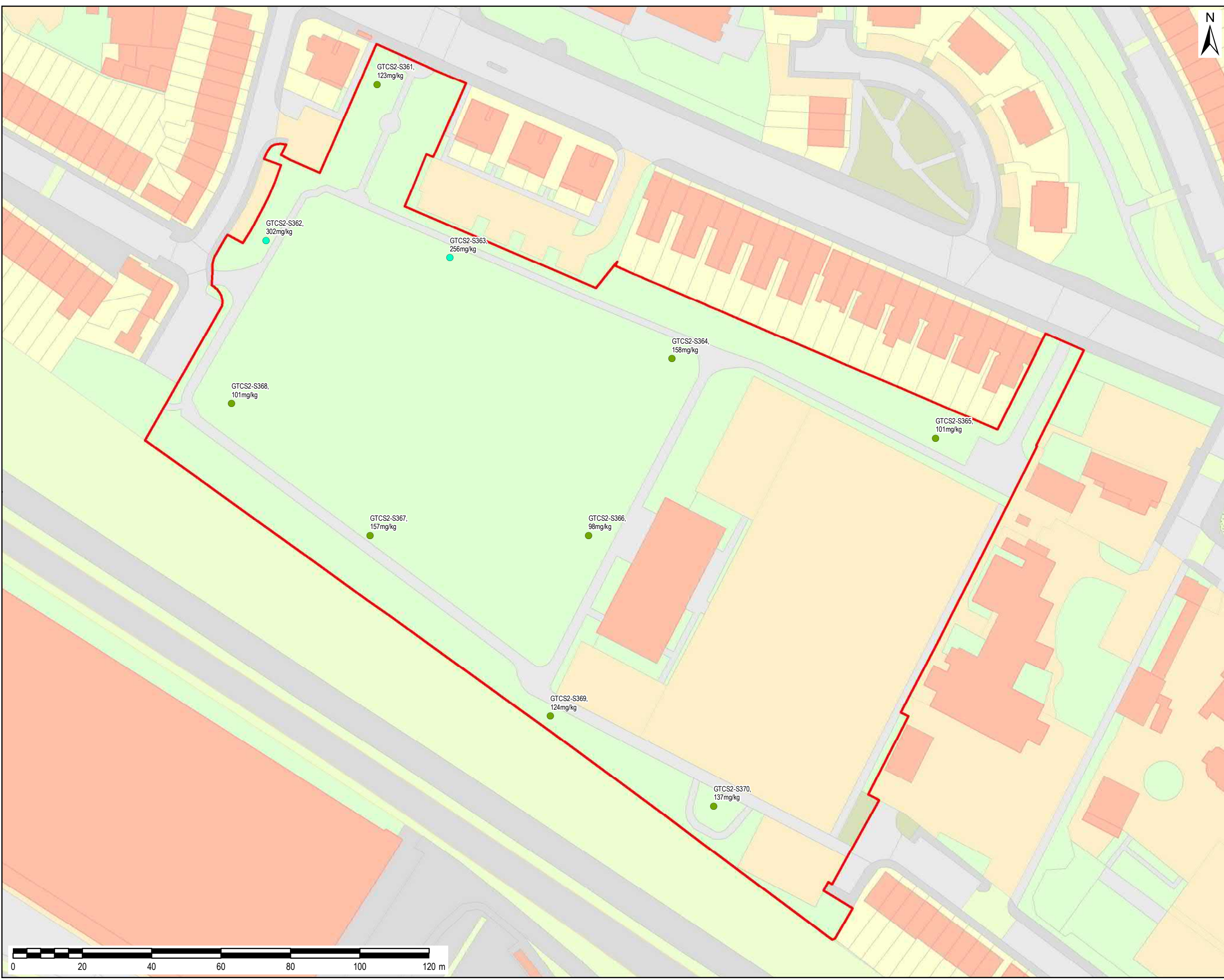


Drawing Number
FIGURE G36

Rev
01



File Name: \\eu.aecomnet.com\EMIA\UK\CRD1\Jobs\PR-458020_Grenfell_Tower_Stage_2_GIS\02_Stage2_GIS\02_Maps\Figure G1-G45 - Stage 2 Sampling Locations - All Sites_Contaminates_Lead.mxd



THIS DRAWING IS TO BE USED ONLY FOR THE PURPOSE OF ISSUE THAT IT WAS ISSUED FOR AND IS SUBJECT TO AMENDMENT

LEGEND

Site Outline

Lead - mg/kg

- <200
- 200-630
- 630-1300
- >1300

Stage 2 - Soil

Name - Ground Cover (Cover Type)

GTCS2-S361 - Turf
GTCS2-S362 - Turf
GTCS2-S363 - Turf
GTCS2-S364 - Turf
GTCS2-S365 - Turf
GTCS2-S366 - Turf
GTCS2-S367 - Turf
GTCS2-S368 - Turf
GTCS2-S369 - Turf
GTCS2-S370 - Turf

Copyright
Contains Ordnance Survey Data © Crown Copyright and database right 2020

Client
ROYAL BOROUGH OF KENSINGTON & CHELSEA

Project Title
GRENFELL STAGE 2 ASSESSMENT

Drawing Title
**37
STONEBRIDGE RECREATION GROUND
LEAD SOIL CONCENTRATIONS**

Drawn GM	Checked KB	Approved DD	Date 28/05/2021
AECOM Internal Project No. 60632092		Scale @ A3 1:1,000	

THIS DOCUMENT HAS BEEN PREPARED PURSUANT TO AND IS SUBJECT TO THE TERMS OF AECOM'S APPOINTMENT BY ITS CLIENT. AECOM ACCEPTS NO LIABILITY FOR ANY USE OF THIS DOCUMENT OTHER THAN BY ITS ORIGINAL CLIENT OR FOLLOWING AECOM'S EXPRESS AGREEMENT TO SUCH USE AND ONLY FOR THE PURPOSES FOR WHICH IT WAS PREPARED AND PROVIDED.

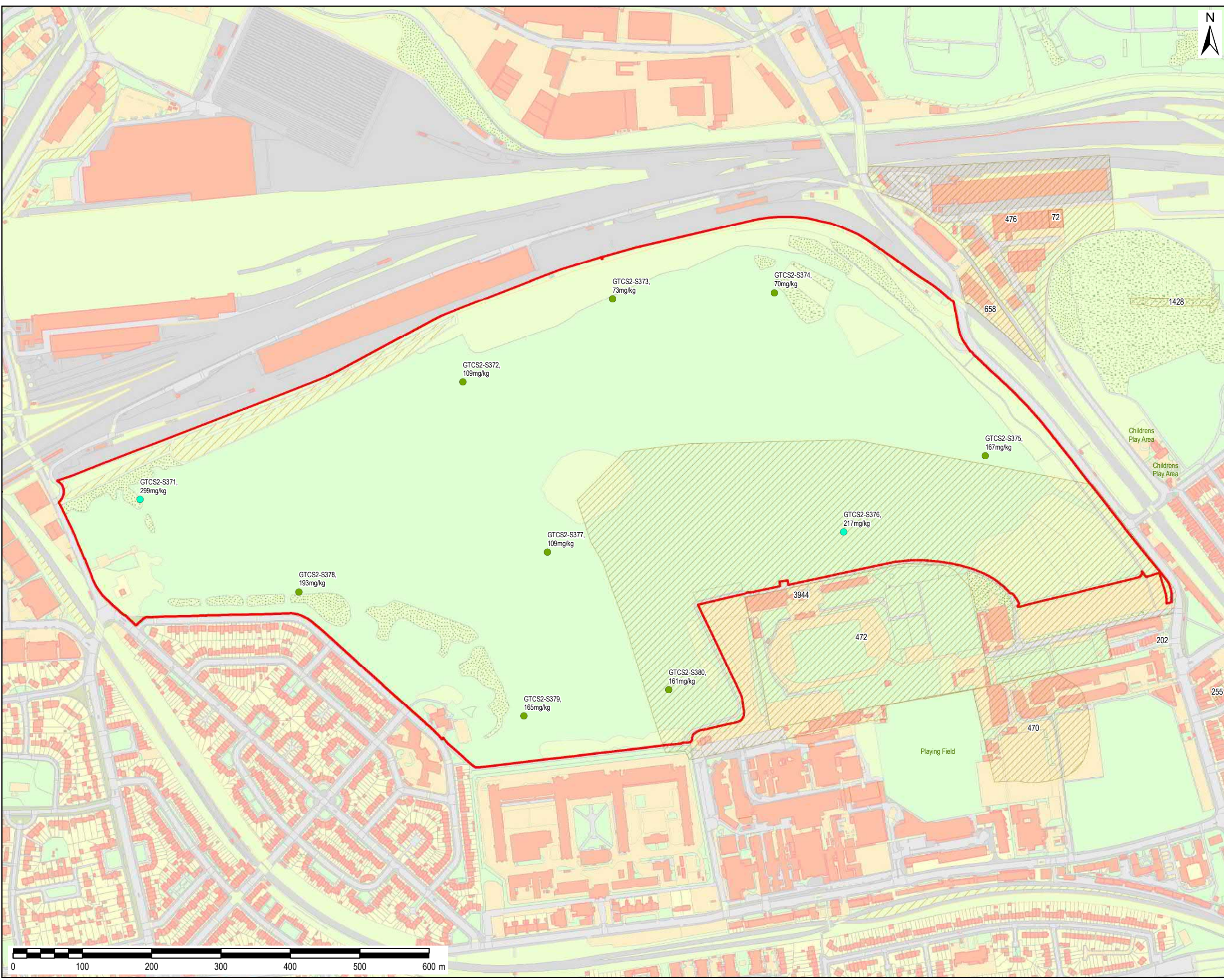
AECOM
Midpoint
Alençon Link, Basingstoke
Hampshire, RG21 7PP
Telephone (01256) 310200
Fax (01256) 310201
www.aecom.com



Drawing Number
FIGURE G37

Rev
01

File Name: \\eu.aecomnet.com\EMIA\UK\CRD1\Jobs\PR-458020_Grenfell_Tower_Stage_2_GIS02_Maps\Figure G1-G45 - Stage 2 Sampling Locations - All Sites_Contaminates_Lead.mxd



THIS DRAWING IS TO BE USED ONLY FOR THE PURPOSE OF ISSUE THAT IT WAS ISSUED FOR AND IS SUBJECT TO AMENDMENT

LEGEND

- Site Outline
- LBHF identified potential contaminated sites

Lead - mg/kg

- <200
- 200-630
- 630-1300
- >1300

Stage 2 - Soil

GTCS2-S371 - Turf
GTCS2-S372 - Turf
GTCS2-S373 - Turf
GTCS2-S374 - Turf
GTCS2-S375 - Turf
GTCS2-S376 - Turf
GTCS2-S377 - Turf
GTCS2-S378 - Turf
GTCS2-S379 - Turf
GTCS2-S380 - Turf

Contains Ordnance Survey Data © Crown Copyright and database right 2020

Client
ROYAL BOROUGH OF KENSINGTON & CHELSEA

Project Title
GRENFELL STAGE 2 ASSESSMENT

Drawing Title
38
WORMWOOD SCRUBS
LEAD SOIL CONCENTRATIONS

Drawn GM	Checked KB	Approved DD	Date 28/05/2021
AECOM Internal Project No. 60632092		Scale @ A3 1:5,000	

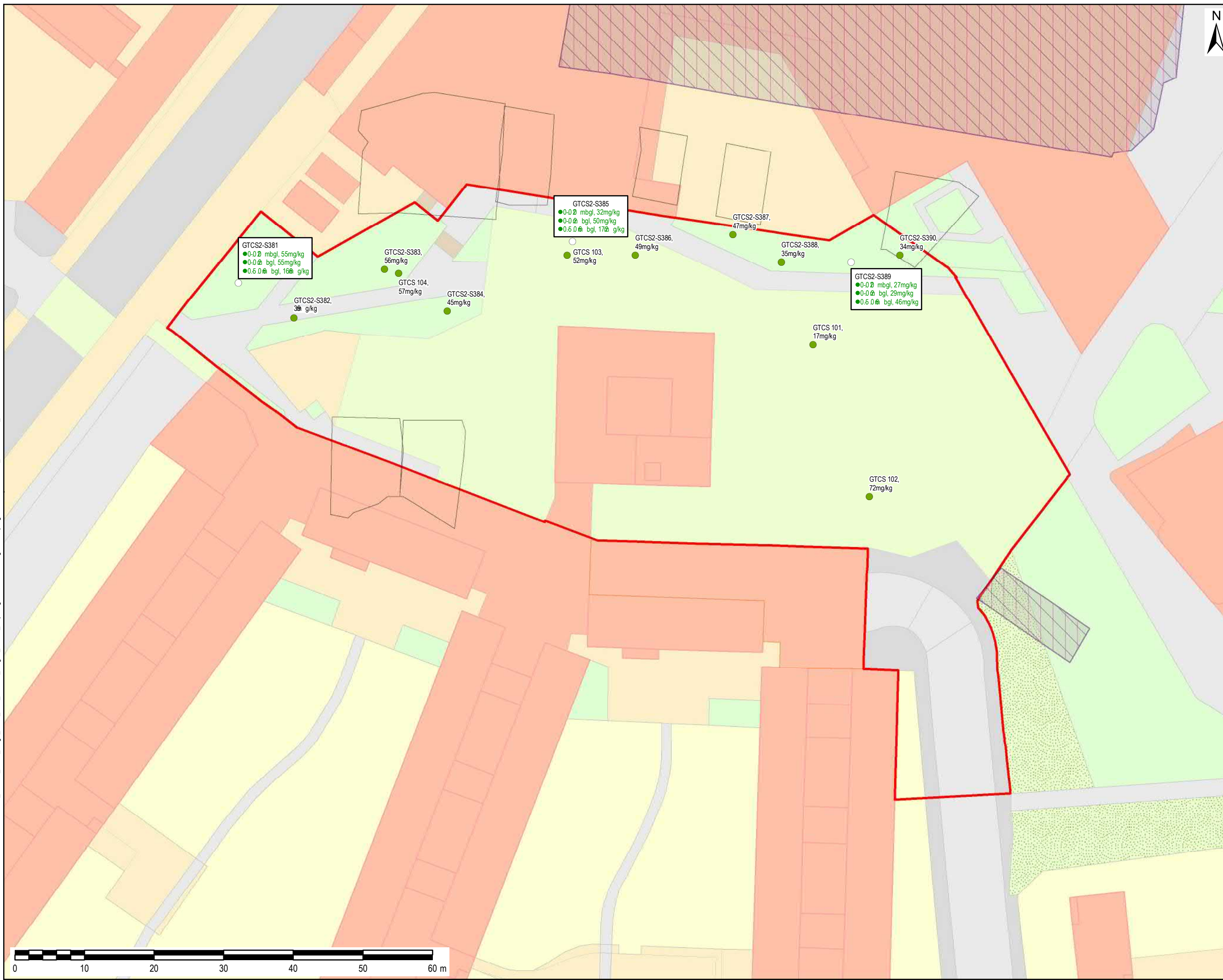
THIS DOCUMENT HAS BEEN PREPARED PURSUANT TO AND SUBJECT TO THE TERMS OF AECOM'S APPOINTMENT BY ITS CLIENT. AECOM ACCEPTS NO LIABILITY FOR ANY USE OF THIS DOCUMENT OTHER THAN BY ITS ORIGINAL CLIENT OR FOLLOWING AECOM'S EXPRESS AGREEMENT TO SUCH USE, AND ONLY FOR THE PURPOSES FOR WHICH IT WAS PREPARED AND PROVIDED.

AECOM
Midpoint
Mencap Link, Basingstoke
Hampshire, RG21 7PP
Telephone (01256) 310200
Fax (01256) 310201
www.aecom.com

Figure Number
FIGURE G38

Rev
01

File Name: \\eu.aecom.com\EMIA\UK\CRD1\Jobs\PR-458020_Grenfell_Tower_Stage_2\GIS02_Maps\Figure G1-G45 - Stage 2 Sampling Locations - All Sites_Contaminates_Lead.mxd



THIS DRAWING IS TO BE USED ONLY FOR THE PURPOSE OF ISSUE THAT IT WAS ISSUED FOR AND IS SUBJECT TO AMENDMENT

LEGEND

- Site Outline
- RBKC identified potentially contaminated land
- RBKC identified areas of Geoenvironmental interest
- RBKC registered trade directory entries
- RBKC Sites of Geoenvironmental Interest based on Historic Maps

Lead - mg/kg

- <200
- 200-630
- 630-1300
- >1300

Stage 1 - Soil

- GTCS101 - Bare soil - undisturbed
- GTCS102 - Bare soil - undisturbed
- GTCS103 - Bare soil - undisturbed
- GTCS104 - Turf

Stage 2 - Soil

- GTCS2-S381 - Turf
- GTCS2-S382 - Bare soil - undisturbed
- GTCS2-S383 - Turf
- GTCS2-S384 - Bare soil - undisturbed
- GTCS2-S385 - Bare soil - undisturbed
- GTCS2-S386 - Bare soil - undisturbed
- GTCS2-S387 - Bare soil - undisturbed
- GTCS2-S388 - Turf
- GTCS2-S389 - Turf
- GTCS2-S390 - Turf

Copyright
Contains Ordnance Survey Data © Crown Copyright and database right 2020

Client
ROYAL BOROUGH OF KENSINGTON & CHELSEA

Project Title
GRENFELL STAGE 2 ASSESSMENT

Drawing Title
**39
TOWER CORDON
LEAD SOIL CONCENTRATIONS**

Drawn GM	Checked KB	Approved DD	Date 28/05/2021
AECOM Internal Project No. 60632092		Scale @ A3 1:500	

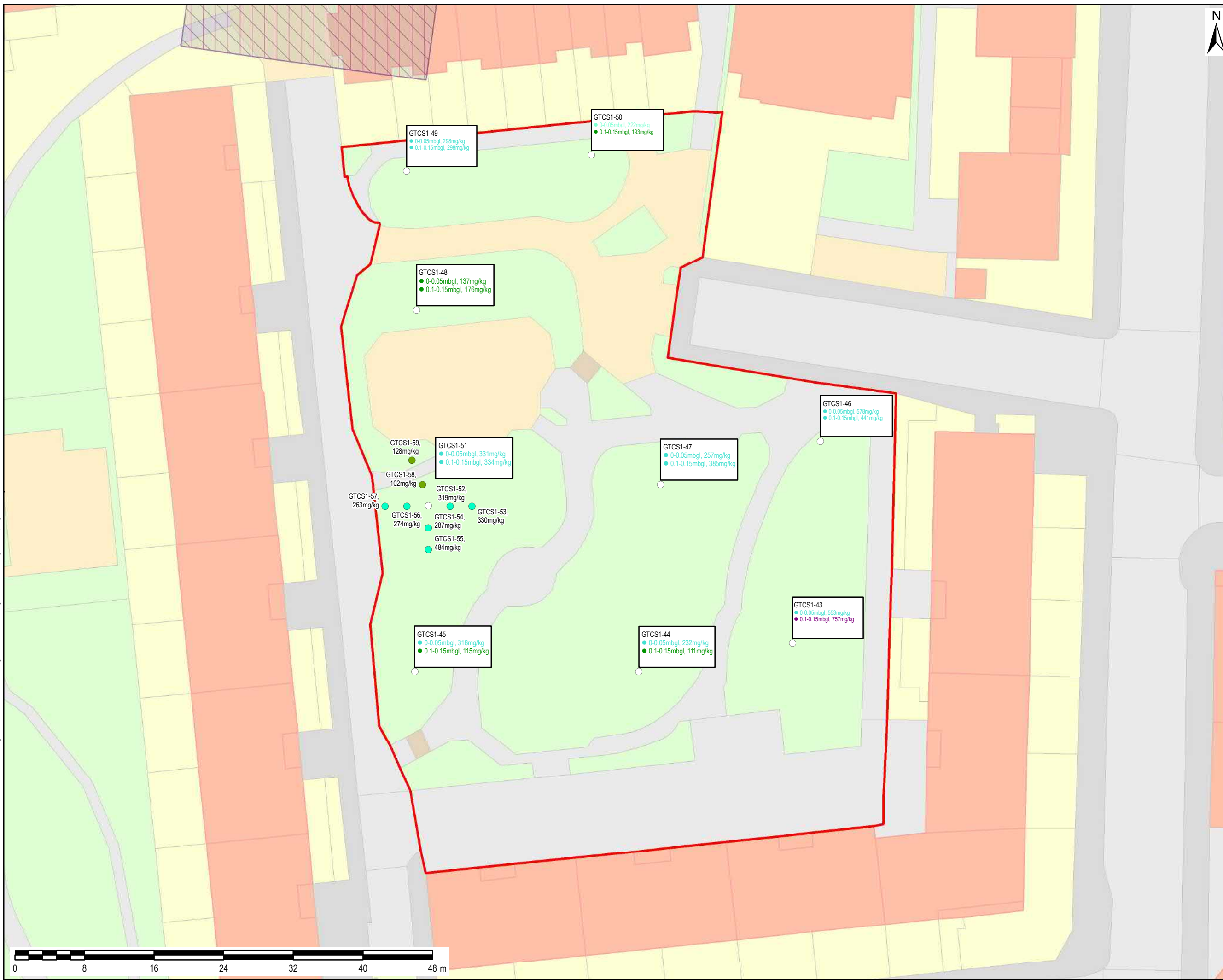
THIS DOCUMENT HAS BEEN PREPARED PURSUANT TO AND SUBJECT TO THE TERMS OF AECOM'S APPOINTMENT BY ITS CLIENT. AECOM ACCEPTS NO LIABILITY FOR ANY USE OF THIS DOCUMENT OTHER THAN BY ITS ORIGINAL CLIENT OR FOLLOWING AECOM'S EXPRESS AGREEMENT TO SUCH USE AND ONLY FOR THE PURPOSES FOR WHICH IT WAS PREPARED AND PROVIDED.

AECOM
Midpoint
Alençon Link, Basingstoke
Hampshire, RG21 7FP
Telephone (01256) 310200
Fax (01256) 310201
www.aecom.com

AECOM

Drawing Number FIGURE G39	Rev 01
-------------------------------------	------------------

File Name: \\eu.aecomnet.com\EMIA\UK\CRD1\Jobs\PR-458020_Grenfell_Tower_Stage 2\GIS02_Maps\Figure G1-G45 - Stage 2 Sampling Locations - All Sites_Contaminates_Lead.mxd



THIS DRAWING IS TO BE USED ONLY FOR THE PURPOSE OF ISSUE THAT IT WAS ISSUED FOR AND IS SUBJECT TO AMENDMENT

LEGEND

- Site Outline
- RBKC identified potentially contaminated land
- RBKC identified areas of Geoenvironmental interest
- RBKC Sites of Geoenvironmental Interest based on Historic Maps

- Lead - mg/kg**
- <200
 - 200-630
 - 630-1300
 - >1300

Stage 1 - Soil

Name - Ground Cover (Cover Type)

- GTCS1-43 - Turf
- GTCS1-44 - Turf
- GTCS1-45 - Turf
- GTCS1-46 - Turf
- GTCS1-47 - Bare Soil Undisturbed
- GTCS1-48 - Bare Soil Undisturbed
- GTCS1-49 - Bare Soil Undisturbed
- GTCS1-50 - Turf
- GTCS1-51 - Turf
- GTCS1-52 - Turf
- GTCS1-53 - Turf
- GTCS1-54 - Turf
- GTCS1-55 - Turf
- GTCS1-56 - Turf
- GTCS1-57 - Turf
- GTCS1-58 - Turf
- GTCS1-59 - Turf

Copyright
Contains Ordnance Survey Data © Crown Copyright and database right 2020

Client
ROYAL BOROUGH OF KENSINGTON & CHELSEA

Project Title
GRENFELL STAGE 2 ASSESSMENT

Drawing Title
40 WAYNFLETE SQUARE LEAD SOIL CONCENTRATIONS

Drawn GM	Checked KB	Approved DD	Date 28/05/2021
-------------	---------------	----------------	--------------------

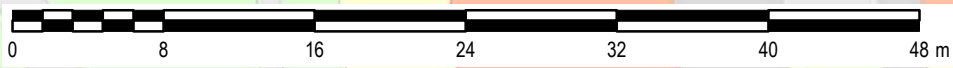
AECOM Internal Project No. 60632092	Scale @ A3 1:400
---	----------------------------

THIS DOCUMENT HAS BEEN PREPARED PURSUANT TO AND SUBJECT TO THE TERMS OF AECOM'S APPOINTMENT BY ITS CLIENT. AECOM ACCEPTS NO LIABILITY FOR ANY USE OF THIS DOCUMENT OTHER THAN BY ITS ORIGINAL CLIENT OR FOLLOWING AECOM'S EXPRESS AGREEMENT TO SUCH USE AND ONLY FOR THE PURPOSES FOR WHICH IT WAS PREPARED AND PROVIDED.

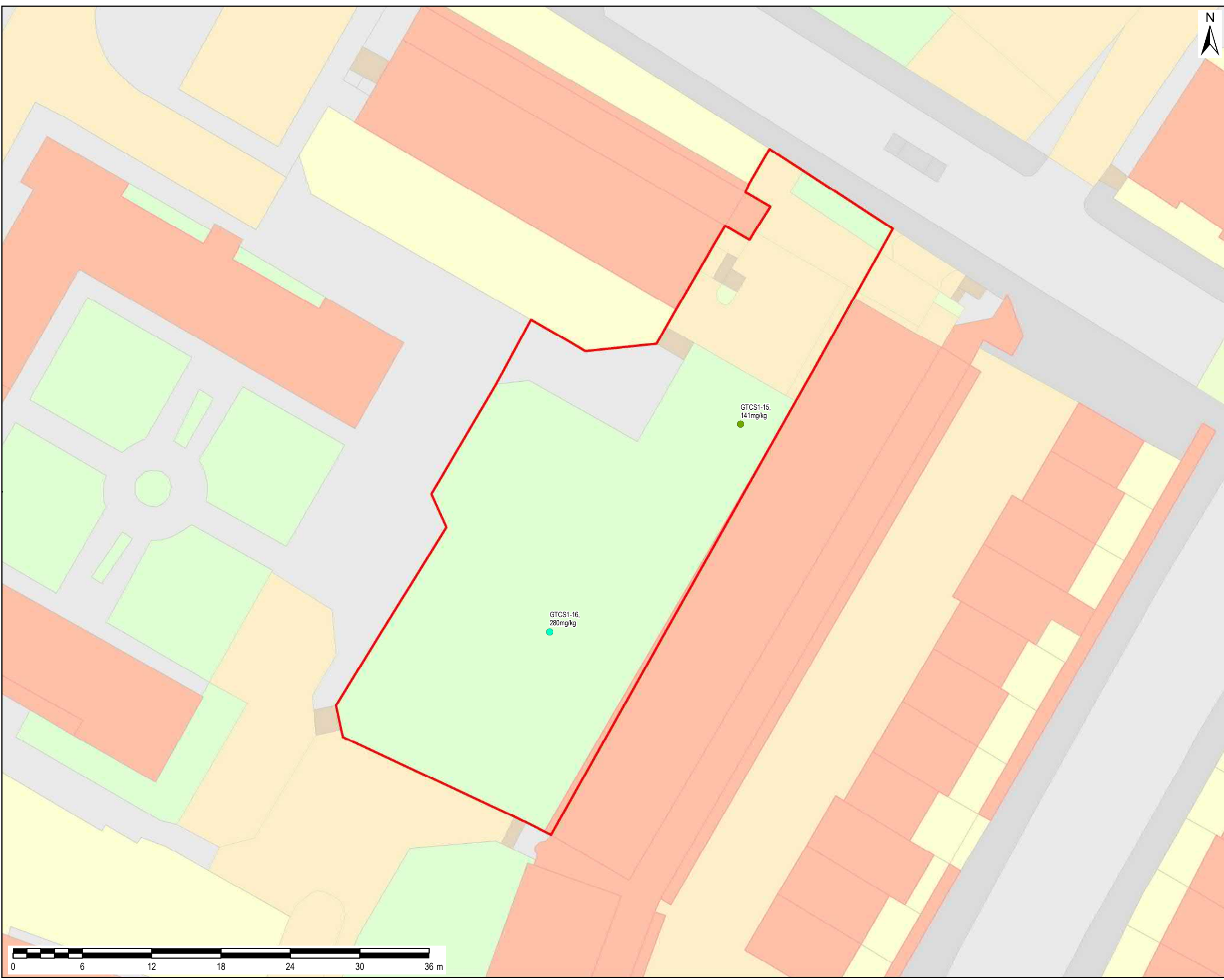
AECOM
Midpoint
Alencon Link, Basingstoke
Hampshire, RG21 7PP
Telephone (01256) 310200
Fax (01256) 310201
www.aecom.com



Drawing Number FIGURE G40	Rev 01
-------------------------------------	------------------



File Name: \\eu.aecom.com\EMIA\UK\CRD1\Jobs\PR-458020_Grenfell_Tower_Stage_2\GIS02_Stage2_GIS02_Maps\Figure G1-G45 - Stage 2 Sampling Locations - All Sites_Contaminates_Lead.mxd



THIS DRAWING IS TO BE USED ONLY FOR THE PURPOSE OF ISSUE THAT IT WAS ISSUED FOR AND IS SUBJECT TO AMENDMENT

LEGEND

	Site Outline
Lead - mg/kg	
	<200
	200-630
	630-1300
	>1300

Stage 1 - Soil

Name - Ground Cover (Cover Type)
GTCS1-15 - Turf
GTCS1-16 - Turf

Copyright
Contains Ordnance Survey Data © Crown Copyright and database right 2020

Client
ROYAL BOROUGH OF KENSINGTON & CHELSEA

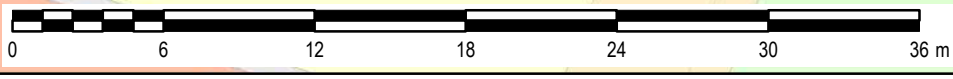
Project Title
GRENFELL STAGE 2 ASSESSMENT

Drawing Title
41 COMMUNAL OPEN SPACE AT CAMELFORD WALK LEAD SOIL CONCENTRATIONS

Drawn GM	Checked KB	Approved DD	Date 28/05/2021
AECOM Internal Project No. 60632092		Scale @ A3 1:300	

THIS DOCUMENT HAS BEEN PREPARED PURSUANT TO AND SUBJECT TO THE TERMS OF AECOM'S APPOINTMENT BY ITS CLIENT. AECOM ACCEPTS NO LIABILITY FOR ANY USE OF THIS DOCUMENT OTHER THAN BY ITS ORIGINAL CLIENT OR FOLLOWING AECOM'S EXPRESS AGREEMENT TO SUCH USE AND ONLY FOR THE PURPOSES FOR WHICH IT WAS PREPARED AND PROVIDED.

AECOM
Midpoint
Alençon Link, Basingstoke
Hampshire, RG21 7PP
Telephone (01256) 310200
Fax (01256) 310201
www.aecom.com



Drawing Number
FIGURE G41









Rev
01

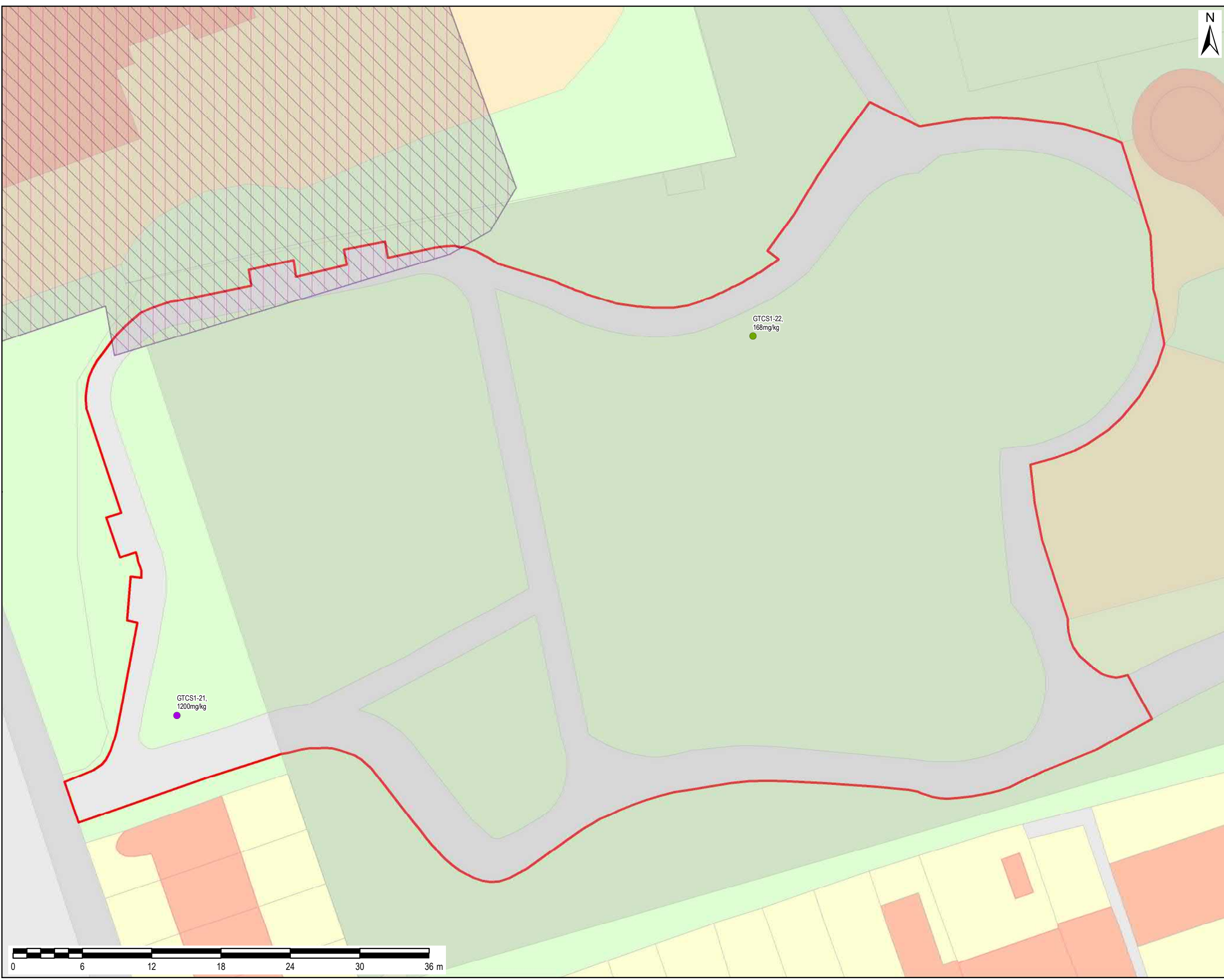
File Name: \\eu.aecomnet.com\E\HIA\UK\CRD1\Jobs\PR-458020_Grenfell_Tower_Stage_2\GIS02_Maps\Figure G1-G45 - Stage 2 Sampling Locations - All Sites_Contaminates_Lead.mxd

THIS DRAWING IS TO BE USED ONLY FOR THE PURPOSE OF ISSUE THAT IT WAS ISSUED FOR AND IS SUBJECT TO AMENDMENT



LEGEND

-  Site Outline
 -  RBKC identified potentially contaminated land
 -  RBKC identified areas of Geoenvironmental interest
 -  RBKC Sites of Geoenvironmental Interest based on Historic Maps
- Lead - mg/kg**
-  <200
 -  200-630
 -  630-1300
 -  >1300



Stage 2 - Soil

Name - Ground Cover (Cover Type)
GTCS1-21 - Turf
GTCS1-22 - Turf

Copyright
 Contains Ordnance Survey Data © Crown Copyright and database right 2020

Client
ROYAL BOROUGH OF KENSINGTON & CHELSEA

Project Title
GRENFELL STAGE 2 ASSESSMENT

Drawing Title
42 AVONDALE PARK LEAD SOIL CONCENTRATIONS

Drawn GM	Checked KB	Approved DD	Date 28/05/2021
AECOM Internal Project No. 60632092		Scale @ A3 1:300	

THIS DOCUMENT HAS BEEN PREPARED PURSUANT TO AND SUBJECT TO THE TERMS OF AECOM'S APPOINTMENT BY ITS CLIENT. AECOM ACCEPTS NO LIABILITY FOR ANY USE OF THIS DOCUMENT OTHER THAN BY ITS ORIGINAL CLIENT OR FOLLOWING AECOM'S EXPRESS AGREEMENT TO SUCH USE, AND ONLY FOR THE PURPOSES FOR WHICH IT WAS PREPARED AND PROVIDED.

AECOM
 Midpoint
 Alençon Link, Basingstoke
 Hampshire, RG21 7FP
 Telephone (01256) 310200
 Fax (01256) 310201
 www.aecom.com







Drawing Number FIGURE G42	Rev 01
-------------------------------------	------------------

File Name: \\eu.aecomnet.com\E\A\UK\CRD1\Jobs\PR-458020_Grenfell_Tower_Stage_2_GIS02_Maps\Figure G1-G45 - Stage 2 Sampling Locations - All Sites_Contaminates_Lead.mxd



THIS DRAWING IS TO BE USED ONLY FOR THE PURPOSE OF ISSUE THAT IT WAS ISSUED FOR AND IS SUBJECT TO AMENDMENT

LEGEND

-  Site Outline
-  RBKC identified potentially contaminated land
-  RBKC identified areas of Geoenvironmental interest
-  RBKC Sites of Geoenvironmental Interest based on Historic Maps

Lead - mg/kg

-  <200
-  200-630
-  630-1300
-  >1300

Stage 1 - Soil

- Name - Ground Cover (Cover Type)**
- GTCS1-23 - Turf
 - GTCS1-24 - Turf

Copyright
Contains Ordnance Survey Data © Crown Copyright and database right 2020

Client
ROYAL BOROUGH OF KENSINGTON & CHELSEA

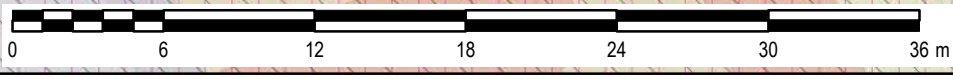
Project Title
GRENFELL STAGE 2 ASSESSMENT

Drawing Title
43 COMMUNAL SPACE AT AVONDALE PARK LEAD SOIL CONCENTRATIONS

Drawn GM	Checked KB	Approved DD	Date 28/05/2021
AECOM Internal Project No. 60632092		Scale @ A3 1:300	

THIS DOCUMENT HAS BEEN PREPARED PURSUANT TO AND SUBJECT TO THE TERMS OF AECOM'S APPOINTMENT BY ITS CLIENT. AECOM ACCEPTS NO LIABILITY FOR ANY USE OF THIS DOCUMENT OTHER THAN BY ITS ORIGINAL CLIENT OR FOLLOWING AECOM'S EXPRESS AGREEMENT TO SUCH USE AND ONLY FOR THE PURPOSES FOR WHICH IT WAS PREPARED AND PROVIDED.

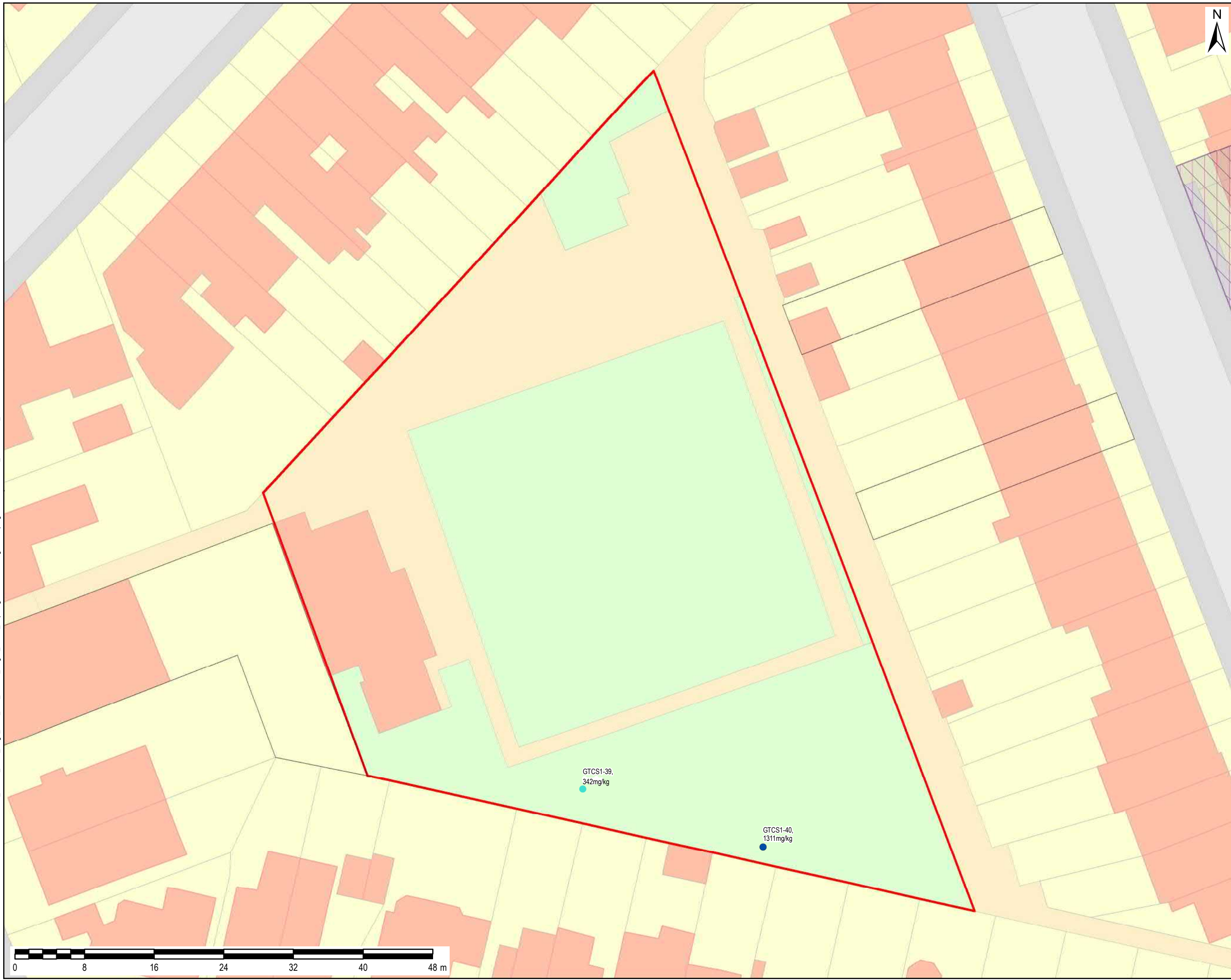
AECOM
Midpoint
Alençon Link, Basingstoke
Hampshire, RG21 7PP
Telephone (01256) 310200
Fax (01256) 310201
www.aecom.com



Drawing Number
FIGURE G43

Rev
01

File Name: \\eu.aecomnet.com\EMIA\UK\CRD1\Jobs\PR-458020_Grenfell_Tower_Stage_2\GIS02_Stage2_GIS02_Maps\Figure G1-G45 - Stage 2 Sampling Locations - All Sites_Contaminates_Lead.mxd



THIS DRAWING IS TO BE USED ONLY FOR THE PURPOSE OF ISSUE THAT IT WAS ISSUED FOR AND IS SUBJECT TO AMENDMENT

- LEGEND**
- Site Outline
 - RBKC identified potentially contaminated land
 - RBKC identified areas of Geoenvironmental interest
 - RBKC registered trade directory entries
 - RBKC Sites of Geoenvironmental Interest based on Historic Maps

- Lead - mg/kg**
- <200
 - 200-630
 - 630-1300
 - >1300

Stage 1 - Soil

Name - Ground Cover (Cover Type)
GTCS1-39 - Bare soil - undisturbed
GTCS1-40 - Turf

Copyright
Contains Ordnance Survey Data © Crown Copyright and database right 2020

Client
ROYAL BOROUGH OF KENSINGTON & CHELSEA


Project Title
GRENFELL STAGE 2 ASSESSMENT

Drawing Title
44 WEST LONDON BOWLING CLUB LEAD SOIL CONCENTRATIONS

Drawn GM	Checked KB	Approved DD	Date 28/05/2021
AECOM Internal Project No. 60632092		Scale @ A3 1:400	

THIS DOCUMENT HAS BEEN PREPARED PURSUANT TO AND SUBJECT TO THE TERMS OF AECOM'S APPOINTMENT BY ITS CLIENT. AECOM ACCEPTS NO LIABILITY FOR ANY USE OF THIS DOCUMENT OTHER THAN BY ITS ORIGINAL CLIENT OR FOLLOWING AECOM'S EXPRESS AGREEMENT TO SUCH USE, AND ONLY FOR THE PURPOSES FOR WHICH IT WAS PREPARED AND PROVIDED.

AECOM
Midpoint
Alençon Link, Basingstoke
Hampshire, RG21 7FP
Telephone (01256) 310200
Fax (01256) 310201
www.aecom.com



Drawing Number FIGURE G44	Rev 01
-------------------------------------	------------------

File Name: \\eu.aecomnet.com\EMIA\UK\CRD1\Jobs\PR-458020_Grenfell_Tower_Stage_2\GIS02_Maps\Figure G1-G45 - Stage 2 Sampling Locations - All Sites_Contaminates_Lead.mxd

THIS DRAWING IS TO BE USED ONLY FOR THE PURPOSE OF ISSUE THAT IT WAS ISSUED FOR AND IS SUBJECT TO AMENDMENT



LEGEND

- Site Outline
- RBKC identified potentially contaminated land
- RBKC identified areas of Geoenvironmental interest
- RBKC registered trade directory entries
- RBKC Sites of Geoenvironmental Interest based on Historic Maps

Lead - mg/kg

- <200
- 200-630
- 630-1300
- >1300

Stage 1 - Soil
Name - Ground Cover (Cover Type)
 GTCS1-41 - Turf
 GTCS1-42 - Turf

Copyright
 Contains Ordnance Survey Data © Crown Copyright and database right 2020

Client
ROYAL BOROUGH OF KENSINGTON & CHELSEA

Project Title
GRENFELL STAGE 2 ASSESSMENT

Drawing Title
45 ST. QUINTINS ROUNDABOUT LEAD SOIL CONCENTRATIONS

Drawn GM	Checked KB	Approved DD	Date 28/05/2021
AECOM Internal Project No. 60632092		Scale @ A3 1:200	

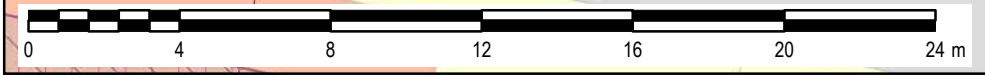
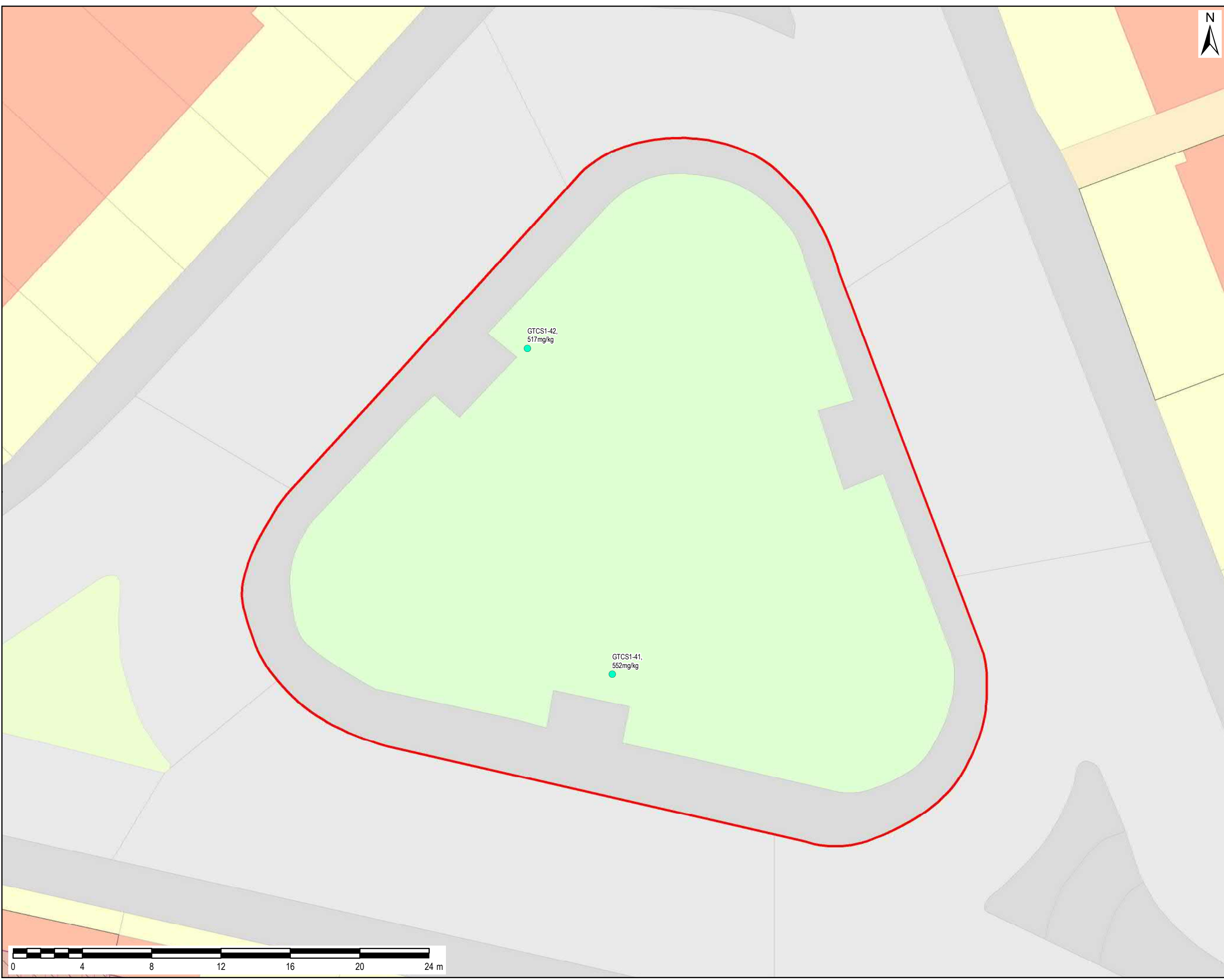
THIS DOCUMENT HAS BEEN PREPARED PURSUANT TO AND SUBJECT TO THE TERMS OF AECOM'S APPOINTMENT BY ITS CLIENT. AECOM ACCEPTS NO LIABILITY FOR ANY USE OF THIS DOCUMENT OTHER THAN BY ITS ORIGINAL CLIENT OR FOLLOWING AECOM'S EXPRESS AGREEMENT TO SUCH USE AND ONLY FOR THE PURPOSES FOR WHICH IT WAS PREPARED AND PROVIDED.

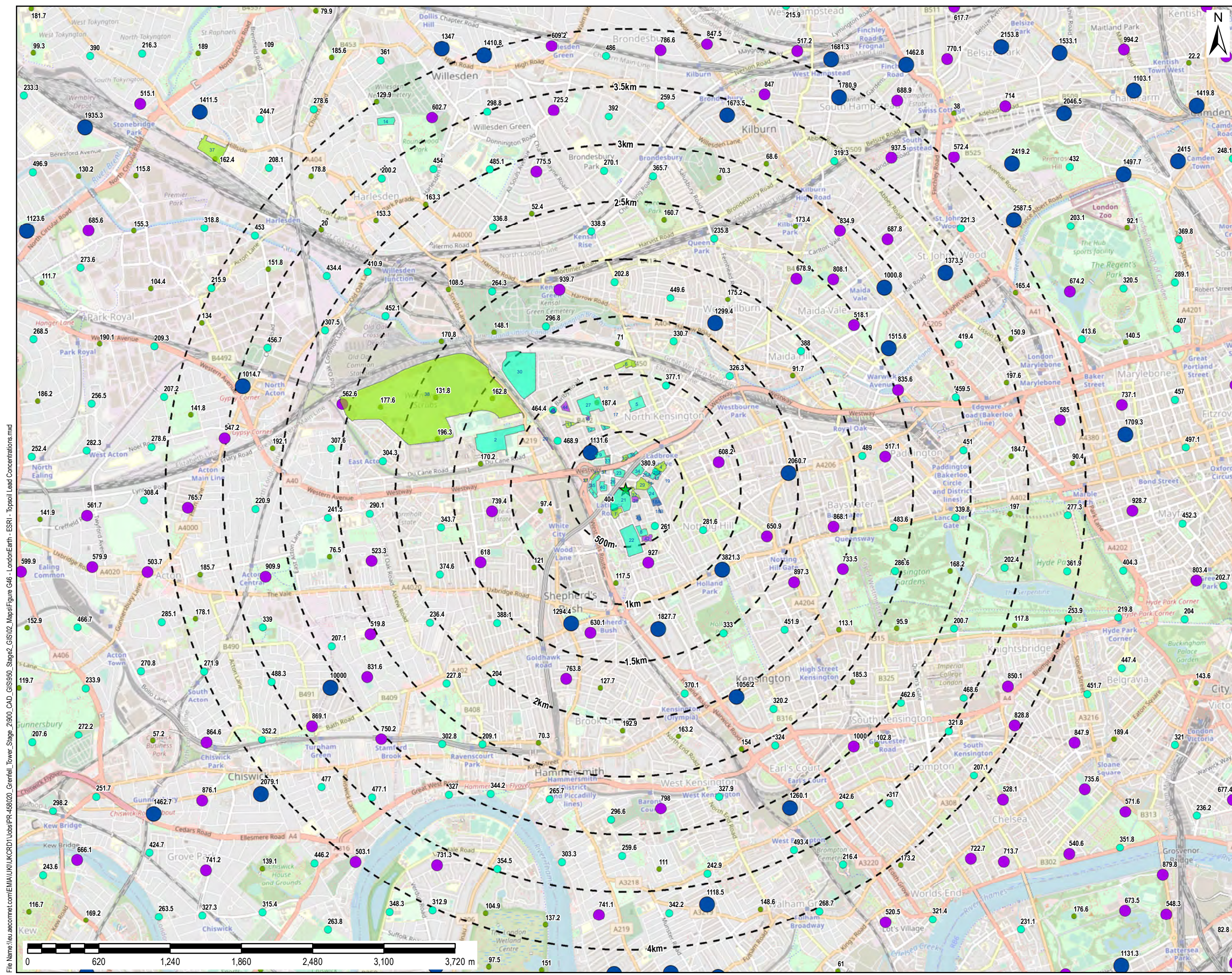
AECOM
 Midpoint
 Alton Park, Basingstoke
 Hampshire, RG21 7PP
 Telephone (01256) 310200
 Fax (01256) 310201
 www.aecom.com



Drawing Number
FIGURE G45

Rev
01





THIS DRAWING IS TO BE USED ONLY FOR THE PURPOSE OF ISSUE THAT IT WAS ISSUED FOR AND IS SUBJECT TO AMENDMENT

LEGEND

- ★ Grenfell Tower
- London Earth Topsoil Lead Concentrations - mg/kg**
- <200
- 200-500
- 500-1000
- >1000
- 500m Buffer Intervals
- Stage 1 and Stage 2 Sites Average Lead Concentrations - mg/kg**
- <200
- 200 - 500
- 500 - 1000
- >1000

Copyright
Contains Ordnance Survey Data © Crown Copyright and database right 2020

Client
ROYAL BOROUGH OF KENSINGTON & CHELSEA

Project Title
GRENFELL PHASE 2 ASSESSMENT

Drawing Title
LONDON EARTH AND STAGE 1 / STAGE 2 AVERAGE - LEAD TOPSOIL BACKGROUND LEVELS

Drawn GM	Checked GC	Approved DD	Date 28/05/2021
AECOM Internal Project No. 60632092		Scale @ A3 1:30,000	

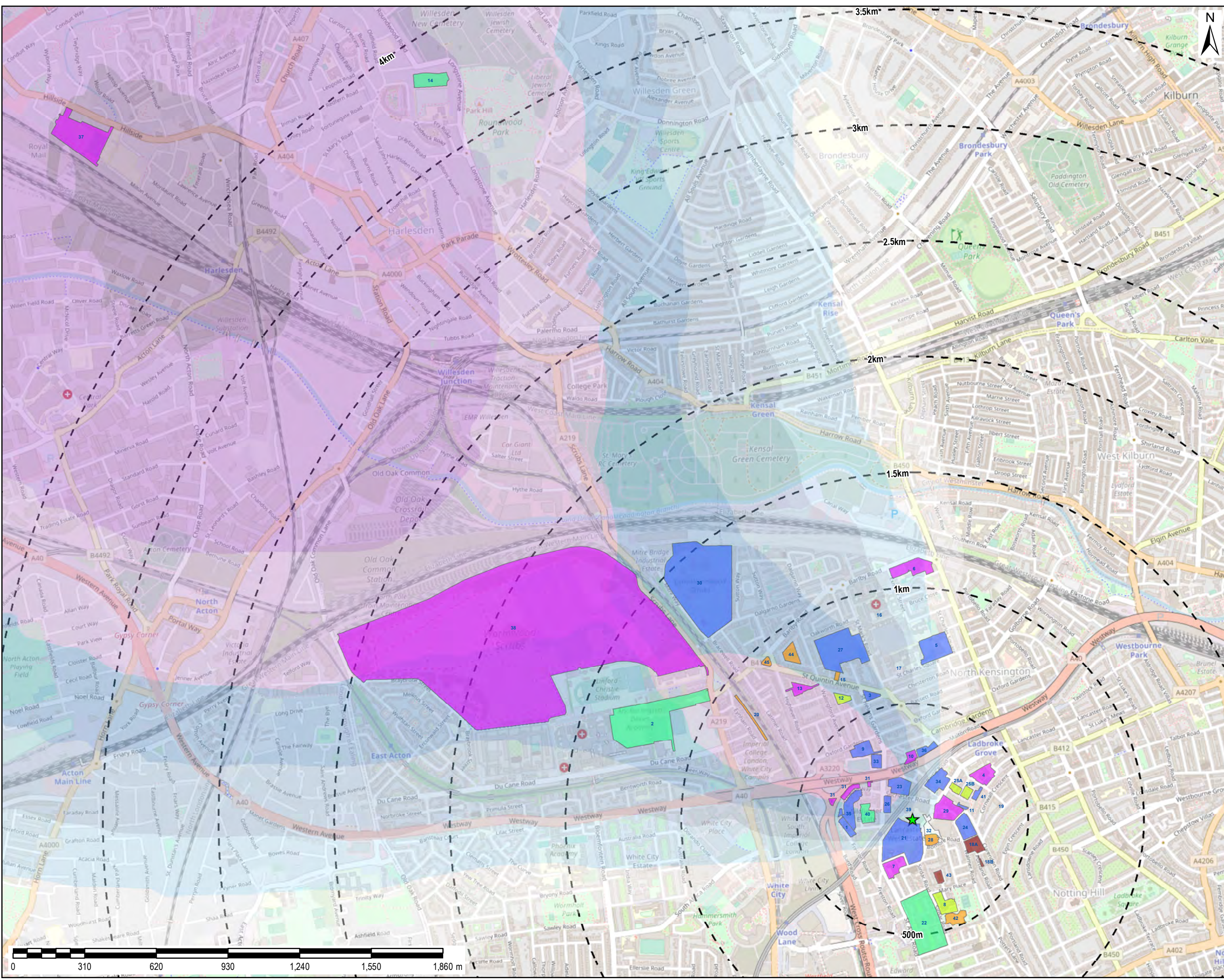
THIS DOCUMENT HAS BEEN PREPARED PURSUANT TO AND SUBJECT TO THE TERMS OF AECOM'S APPOINTMENT BY ITS CLIENT. AECOM ACCEPTS NO LIABILITY FOR ANY USE OF THIS DOCUMENT OTHER THAN BY ITS ORIGINAL CLIENT OR FOLLOWING AECOM'S EXPRESS AGREEMENT TO SUCH USE, AND ONLY FOR THE PURPOSES FOR WHICH IT WAS PREPARED AND PROVIDED.

AECOM
Midpoint
Alençon Link, Basingstoke
Hampshire, RG21 7PP
Telephone (01256) 310200
Fax (01256) 310201
www.aecom.com



File Name: \\aecom.com\EMIA\UK\CRD1\Jobs\PR-458020_Grenfell_Tower_Stage_2_GIS\02_Maps\Figure G46 - London Earth - ESRI - Topsoil Lead Concentrations.mxd

File Name: \\eucorner.com\EMIAUK\UKCRD1\Jobs\PR-458020 - Grenfell_Tower_Stage_2_GIS\02_Maps\Figure G47 - LondonEarth - ESRI - Topsoil Lead Concentrations.mxd



THIS DRAWING IS TO BE USED ONLY FOR THE PURPOSE OF ISSUE THAT IT WAS ISSUED FOR AND IS SUBJECT TO AMENDMENT

LEGEND

- Grenfell Tower
- 500m Buffer Intervals

Stage 1 and Stage 2 Sites Average Lead Concentrations - mg/kg

- 0-100
- 100-200
- 200-300
- 300-400
- 400-500
- 500-1000
- >1000

Indicative Plume Extent Deposition (g/m²)

- 1.0e+00 - 3.2e+00
- 3.2e-01 - 1.0e+00
- 1.0e-01 - 3.2e-01
- 3.2e-02 - 1.0e-01
- 1.0e-02 - 3.2e-02
- 3.2e-03 - 1.0e-02
- 1.0e-03 - 3.2e-03

Copyright
Contains Ordnance Survey Data © Crown Copyright and database right 2020

Client
ROYAL BOROUGH OF KENSINGTON & CHELSEA

Project Title
GRENELL PHASE 2 ASSESSMENT

Drawing Title
STAGE 1 AND 2 AVERAGE LEAD TOPSOIL CONCENTRATIONS

Drawn GM	Checked GC	Approved DD	Date 28/05/2021
AECOM Internal Project No. 60632092		Scale @ A3 1:15,000	

THIS DOCUMENT HAS BEEN PREPARED PURSUANT TO AND SUBJECT TO THE TERMS OF AECOM'S APPOINTMENT BY ITS CLIENT. AECOM ACCEPTS NO LIABILITY FOR ANY USE OF THIS DOCUMENT OTHER THAN BY ITS ORIGINAL CLIENT OR FOLLOWING AECOM'S EXPRESS AGREEMENT TO SUCH USE AND ONLY FOR THE PURPOSES FOR WHICH IT WAS PREPARED AND PROVIDED.

AECOM
Midpoint
Alcon Link, Basingstoke
Hampshire, RG21 7PP
Telephone (01256) 310200
Fax (01256) 310201
www.aecom.com

