

Appendix E – Sample Location Figures

- E1 - Latimer Alternative Provision Academy
- E2 - Burlington Danes School
- E3 - Bassett House School (St Helen's Church)
- E4 - Thomas Jones Primary School
- E5 - All Saints Catholic College
- E6 - Barby Primary School
- E7 - St. Francis Primary School
- E8 - St. Anne's and Avondale Primary School and Nursery
- E9 - Oxford Gardens Primary School
- E10 - Golborne and Maxilla Children's Centre Forest School
- E11 - Grenfell Creche Under 3s' Centre / Grenfell Nursery
- E12 - New Studio pre-school
- E13 - St Quintin Children and Family centre
- E14 - Longstone Avenue allotments
- E15 - St Quintin Community Kitchen Garden
- E16 - St Charles Centre for Health and Wellbeing
- E17 - Equal People
- E18a - Nottingwood House
- E18b - Portland Road Community Kitchen Garden
- E19 - The Grove
- E20 - Eynham Road railway land
- E21 - Hurstway, Grenfell, Testerton and Barandon Walks (Lancaster Walkways)
- E22 - Henry Dickens Court
- E23 - Silchester East
- E24 - Allom House and Barlow House
- E25a - Morland House
- E25b - Talbot Grove House
- E26 - Bramley House
- E27 - Kensington Memorial Park
- E28 - Treadgold House
- E29 - Verity Close
- E30 - Little Wormwood Scrubs Including Adventure Playground
- E31 - Darfield Way
- E32 - Lancaster Green
- E33 - Robinson House
- E34 - Wesley Square
- E35 - Silchester West (North and North-West area)
- E36 - Maxilla Walk - Maxilla Hall / Maxilla Green
- E37 - Stonebridge Recreation Ground
- E38 - Wormwood Scrubs
- E39 - Tower Cordon
- E40 - Waynflete Square
- E41 - Communal Open Space at Camelford Walk
- E42 - Avondale Park
- E43 - Communal Space at Avondale Park
- E44 - West London Bowling Club
- E45 - St Quintins Roundabout

File Name: \\eu.aecomnet.com\EM\UK\CRD1\Jobs\PR-458020_Grenfell_L_Tower_Stage_2_GIS\02_Maps\Figure E1-E45 - Stage 2 Sampling Locations - All Sites.mxd



THIS DRAWING IS TO BE USED ONLY FOR THE PURPOSE OF ISSUE THAT IT WAS ISSUED FOR AND IS SUBJECT TO AMENDMENT

LEGEND

- Site Outline
- Soil Sample Location - Stage 2 (2020)

Stage 2 - Soil

| |
|--|
| Name - Ground Cover (Cover Type) |
| GTCS2-S001 - Bare soil - disturbed (Raised soil bed) |
| GTCS2-S002 - Bare soil - disturbed (Raised soil bed) |
| GTCS2-S003 - Turf |
| GTCS2-S004 - Turf |
| GTCS2-S005 - Bare soil - disturbed (Raised soil bed) |
| GTCS2-S006 - Bare soil - undisturbed |
| GTCS2-S007 - Bare soil - undisturbed (Raised soil bed) |
| GTCS2-S008 - Turf |
| GTCS2-S009 - Bare soil - disturbed (Raised soil bed) |
| GTCS2-S010 - Turf |

Copyright
Contains Ordnance Survey Data © Crown Copyright and database right 2020

Client
ROYAL BOROUGH OF KENSINGTON & CHELSEA

Project Title
GRENFELL STAGE 2 ASSESSMENT

Drawing Title
**1
LATIMER ALTERNATIVE PROVISION ACADEMY
SAMPLE LOCATION**

| | | | |
|--|---------------|---------------------|--------------------|
| Drawn GM | Checked KB | Approved DD | Date 15/03/2021 |
| AECOM Internal Project No. 60632092 | | Scale @ A3 1:400 | |

THIS DOCUMENT HAS BEEN PREPARED PURSUANT TO AND SUBJECT TO THE TERMS OF AECOM'S APPOINTMENT BY ITS CLIENT. AECOM ACCEPTS NO LIABILITY FOR ANY USE OF THIS DOCUMENT OTHER THAN BY ITS ORIGINAL CLIENT OR FOLLOWING AECOM'S EXPRESS AGREEMENT TO SUCH USE, AND ONLY FOR THE PURPOSES FOR WHICH IT WAS PREPARED AND PROVIDED.

AECOM
Midpoint
Alençon Link, Basingstoke
Hampshire, RG21 7PP
Telephone (01256) 310200
Fax (01256) 310201
www.aecom.com



| | |
|------------------------------------|------------------|
| Drawing Number FIGURE E1 | Rev 01 |
|------------------------------------|------------------|

THIS DRAWING IS TO BE USED ONLY FOR THE PURPOSE OF ISSUE THAT IT WAS ISSUED FOR AND IS SUBJECT TO AMENDMENT



LEGEND

- Site Outline
- Soil Sample Location - Stage 2 (2020)

Stage 2 - Soil

Name - Ground Cover (Cover Type)

| |
|-------------------|
| GTCS2-S011 - Turf |
| GTCS2-S012 - Turf |
| GTCS2-S013 - Turf |
| GTCS2-S014 - Turf |
| GTCS2-S015 - Turf |
| GTCS2-S016 - Turf |
| GTCS2-S017 - Turf |
| GTCS2-S018 - Turf |
| GTCS2-S019 - Turf |
| GTCS2-S020 - Turf |

Copyright
Contains Ordnance Survey Data © Crown Copyright and database right 2020

Client
ROYAL BOROUGH OF KENSINGTON & CHELSEA

Project Title
GRENFELL STAGE 2 ASSESSMENT

Drawing Title
2 BURLINGTON DANES SCHOOL SAMPLE LOCATION

| | | | |
|--|---------------|-----------------------|--------------------|
| Drawn GM | Checked KB | Approved DD | Date 15/03/2021 |
| AECOM Internal Project No. 60632092 | | Scale @ A3 1:2,000 | |

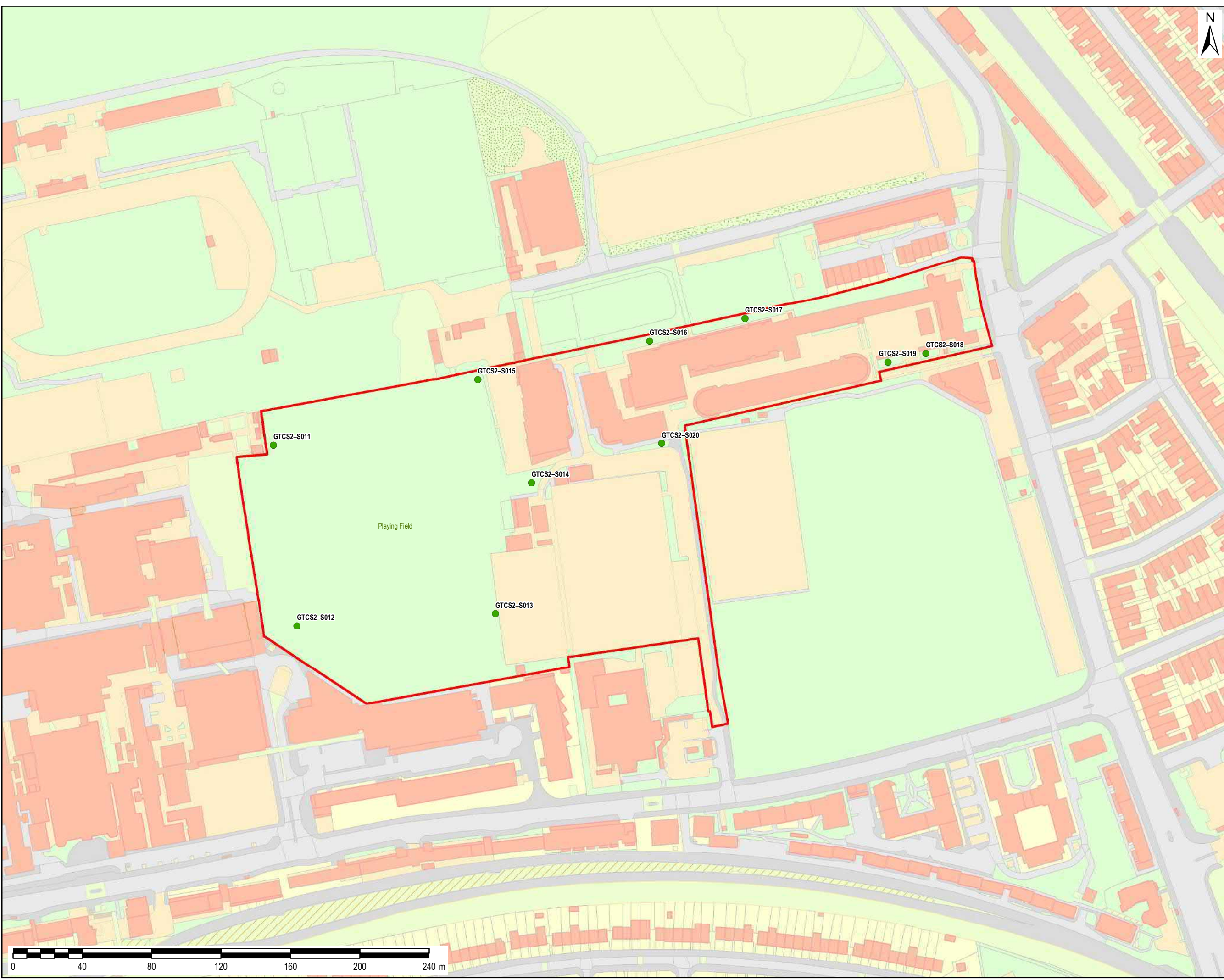
THIS DOCUMENT HAS BEEN PREPARED PURSUANT TO AND SUBJECT TO THE TERMS OF AECOM'S APPOINTMENT BY ITS CLIENT. AECOM ACCEPTS NO LIABILITY FOR ANY USE OF THIS DOCUMENT OTHER THAN BY ITS ORIGINAL CLIENT OR FOLLOWING AECOM'S EXPRESS AGREEMENT TO SUCH USE, AND ONLY FOR THE PURPOSES FOR WHICH IT WAS PREPARED AND PROVIDED.

AECOM
Midpoint
Alençon Link, Basingstoke
Hampshire, RG21 7PP
Telephone (01256) 310200
Fax (01256) 310201
www.aecom.com



Drawing Number
FIGURE E2

Rev
01



File Name: \\eu.aecomnet.com\EMIA\UK\CRD1\Jobs\PR-458020_Grenfell_Tower_Stage2_GIS\02_Maps\Figure E1-E45 - Stage 2 Sampling Locations - All Sites.mxd

File Name: \\eu.aecomnet.com\EM\AUK\UKCRD1\Jobs\PPR-458020_Grenfell_L_Tower_Stage_2_GIS\02_Stage2_GIS\020_Maps\Figure E1-E45 - Stage 2 Sampling Locations - All Sites.mxd



THIS DRAWING IS TO BE USED ONLY FOR THE PURPOSE OF ISSUE THAT IT WAS ISSUED FOR AND IS SUBJECT TO AMENDMENT

LEGEND

- Site Outline
- Soil Sample Location - Stage 2 (2020)

Stage 2 - Soil
Name - Ground Cover (Cover Type)
 GTCS2-S021 - Bare soil - undisturbed
 GTCS2-S022 - Bare soil - undisturbed
 GTCS2-S023 - Bare soil - undisturbed
 GTCS2-S024 - Bare soil - undisturbed (Alongside raised vegetable beds, not within)
 GTCS2-S025 - Bare soil - undisturbed
 GTCS2-S026 - Bare soil - undisturbed (Alongside raised vegetable beds, not within)
 GTCS2-S027 - Bare soil - undisturbed
 GTCS2-S028 - Bare soil - undisturbed
 GTCS2-S029 - Bare soil - undisturbed
 GTCS2-S030 - Bare soil - undisturbed

Copyright
Contains Ordnance Survey Data © Crown Copyright and database right 2020

Client
ROYAL BOROUGH OF KENSINGTON & CHELSEA

Project Title
GRENFELL STAGE 2 ASSESSMENT

Drawing Title
**3
BASSETT HOUSE SCHOOL (ST HELEN'S CHURCH)
SAMPLE LOCATION**

| | | | |
|--|---------------|---------------------|--------------------|
| Drawn GM | Checked KB | Approved DD | Date 15/03/2021 |
| AECOM Internal Project No. 60632092 | | Scale @ A3 1:300 | |

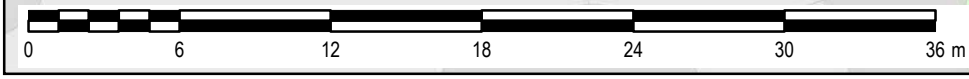
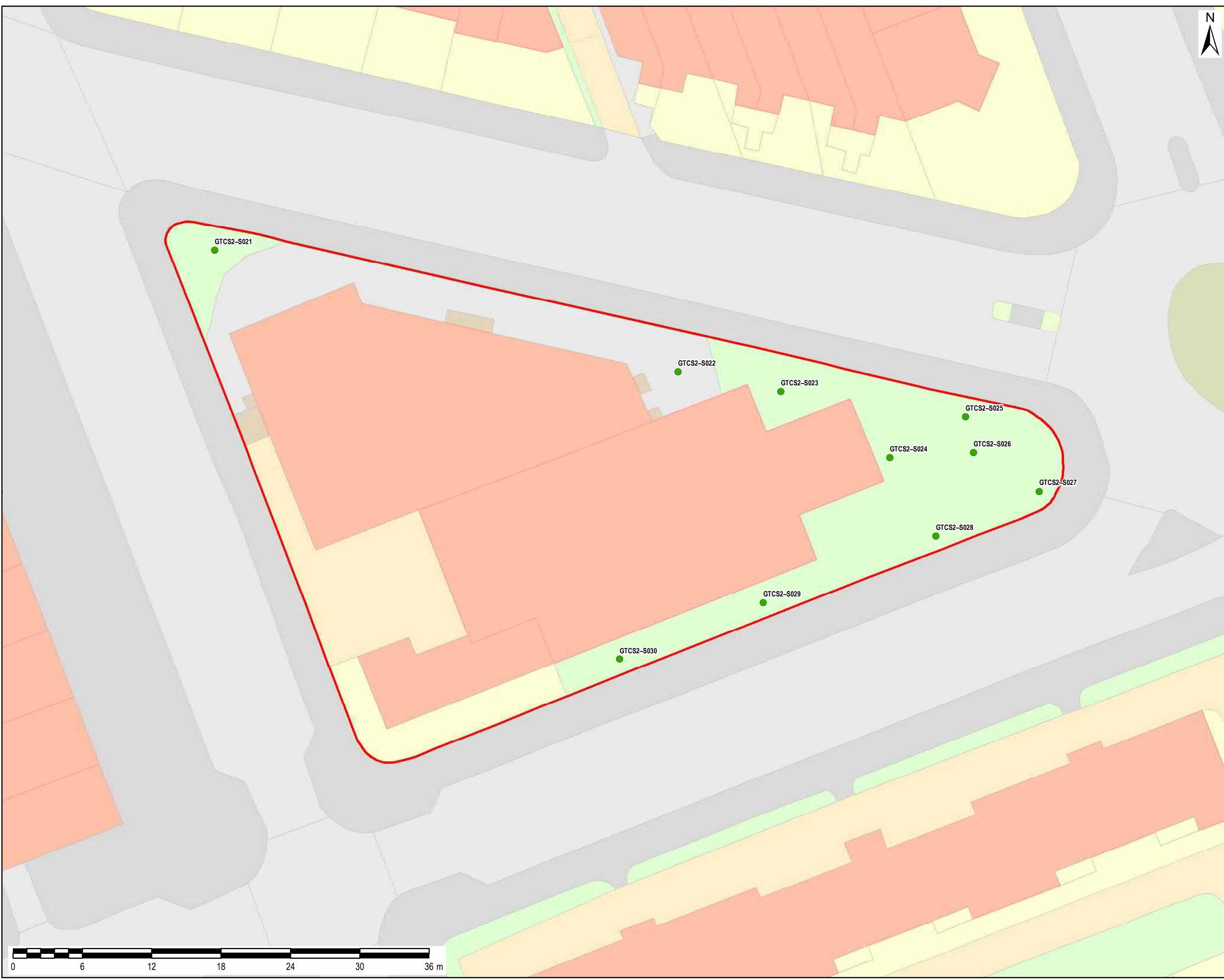
THIS DOCUMENT HAS BEEN PREPARED PURSUANT TO AND SUBJECT TO THE TERMS OF AECOM'S APPOINTMENT BY ITS CLIENT. AECOM ACCEPTS NO LIABILITY FOR ANY USE OF THIS DOCUMENT OTHER THAN BY ITS ORIGINAL CLIENT OR FOLLOWING AECOM'S EXPRESS AGREEMENT TO SUCH USE AND ONLY FOR THE PURPOSES FOR WHICH IT WAS PREPARED AND PROVIDED.

AECOM
 Midpoint
 Alençon Link, Basingstoke
 Hampshire, RG21 7PP
 Telephone (01256) 310200
 Fax (01256) 310201
 www.aecom.com



Drawing Number
FIGURE E3

Rev
01



File Name: \\eu.aecomnet.com\EM\AUK\UKCRD1\Jobs\PPR-458020_Grenfell_Tower_Stage_2_GIS\02_Maps\Figure E1-E45 - Stage 2 Sampling Locations - All Sites.mxd



THIS DRAWING IS TO BE USED ONLY FOR THE PURPOSE OF ISSUE THAT IT WAS ISSUED FOR AND IS SUBJECT TO AMENDMENT

- LEGEND**
- Site Outline
 - Soil Sample Location - Stage 2 (2020)

Stage 2 - Soil

Name - Ground Cover (Cover Type)

| |
|---|
| GTCS2-S031 - Turf |
| GTCS2-S032 - Turf |
| GTCS2-S033 - Bare soil - undisturbed (adjacent to unused raised beds) |
| GTCS2-S034 - Bare soil - undisturbed (adjacent to unused raised beds) |
| GTCS2-S035 - Turf |
| GTCS2-S036 - Turf |
| GTCS2-S037 - Turf |
| GTCS2-S038 - Turf |
| GTCS2-S039 - Bare soil - undisturbed |
| GTCS2-S040 - Bare soil - undisturbed |

Copyright
Contains Ordnance Survey Data © Crown Copyright and database right 2020

Client
ROYAL BOROUGH OF KENSINGTON & CHELSEA

Project Title
GRENFELL STAGE 2 ASSESSMENT

Drawing Title
**4
THOMAS JONES PRIMARY SCHOOL
SAMPLE LOCATION**

| | | | |
|--|---------------|---------------------|--------------------|
| Drawn GM | Checked KB | Approved DD | Date 15/03/2021 |
| AECOM Internal Project No. 60632092 | | Scale @ A3 1:500 | |

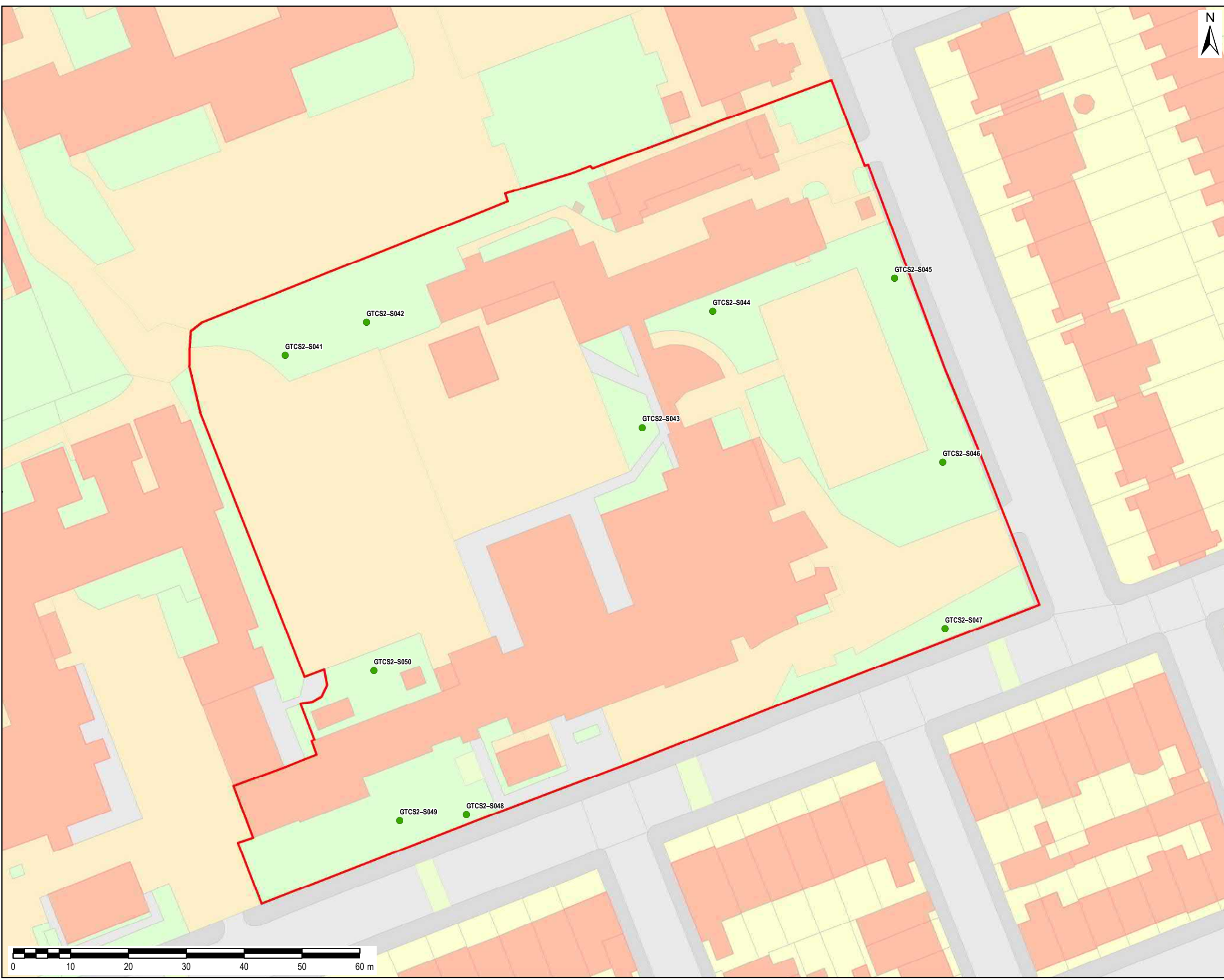
THIS DOCUMENT HAS BEEN PREPARED PURSUANT TO AND SUBJECT TO THE TERMS OF AECOM'S APPOINTMENT BY ITS CLIENT. AECOM ACCEPTS NO LIABILITY FOR ANY USE OF THIS DOCUMENT OTHER THAN BY ITS ORIGINAL CLIENT OR FOLLOWING AECOM'S EXPRESS AGREEMENT TO SUCH USE AND ONLY FOR THE PURPOSES FOR WHICH IT WAS PREPARED AND PROVIDED.

AECOM
Midpoint
Alençon Link, Basingstoke
Hampshire, RG21 7PP
Telephone (01256) 310200
Fax (01256) 310201
www.aecom.com



| | |
|------------------------------------|------------------|
| Drawing Number FIGURE E4 | Rev 01 |
|------------------------------------|------------------|

File Name: \\eu.aecomnet.com\EM\AUK\UKCRD1\Jobs\PR-458020_Grenfell_Tower_Stage_2_GIS\02_Stage2_GIS\02_Maps\Figure E1-E45 - Stage 2 Sampling Locations - All Sites.mxd



THIS DRAWING IS TO BE USED ONLY FOR THE PURPOSE OF ISSUE THAT IT WAS ISSUED FOR AND IS SUBJECT TO AMENDMENT

LEGEND

- Site Outline
- Soil Sample Location - Stage 2 (2020)

- Stage 2 - Soil**
- Name - Ground Cover (Cover Type)**
- GTCS2-S041 - Turf
 - GTCS2-S042 - Turf
 - GTCS2-S043 - Bare soil - undisturbed
 - GTCS2-S044 - Turf
 - GTCS2-S045 - Turf
 - GTCS2-S046 - Turf
 - GTCS2-S047 - Turf
 - GTCS2-S048 - Turf
 - GTCS2-S049 - Turf
 - GTCS2-S050 - Turf

Copyright
Contains Ordnance Survey Data © Crown Copyright and database right 2020

Client
ROYAL BOROUGH OF KENSINGTON & CHELSEA

Project Title
GRENFELL STAGE 2 ASSESSMENT

Drawing Title
5 ALL SAINTS CATHOLIC COLLEGE SAMPLE LOCATION

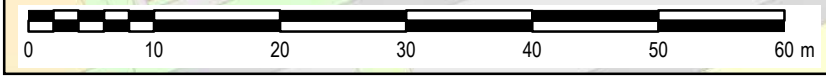
| | | | |
|--|---------------|---------------------|--------------------|
| Drawn GM | Checked KB | Approved DD | Date 15/03/2021 |
| AECOM Internal Project No. 60632092 | | Scale @ A3 1:600 | |

THIS DOCUMENT HAS BEEN PREPARED PURSUANT TO AND SUBJECT TO THE TERMS OF AECOM'S APPOINTMENT BY ITS CLIENT. AECOM ACCEPTS NO LIABILITY FOR ANY USE OF THIS DOCUMENT OTHER THAN BY ITS ORIGINAL CLIENT OR FOLLOWING AECOM'S EXPRESS AGREEMENT TO SUCH USE, AND ONLY FOR THE PURPOSES FOR WHICH IT WAS PREPARED AND PROVIDED.

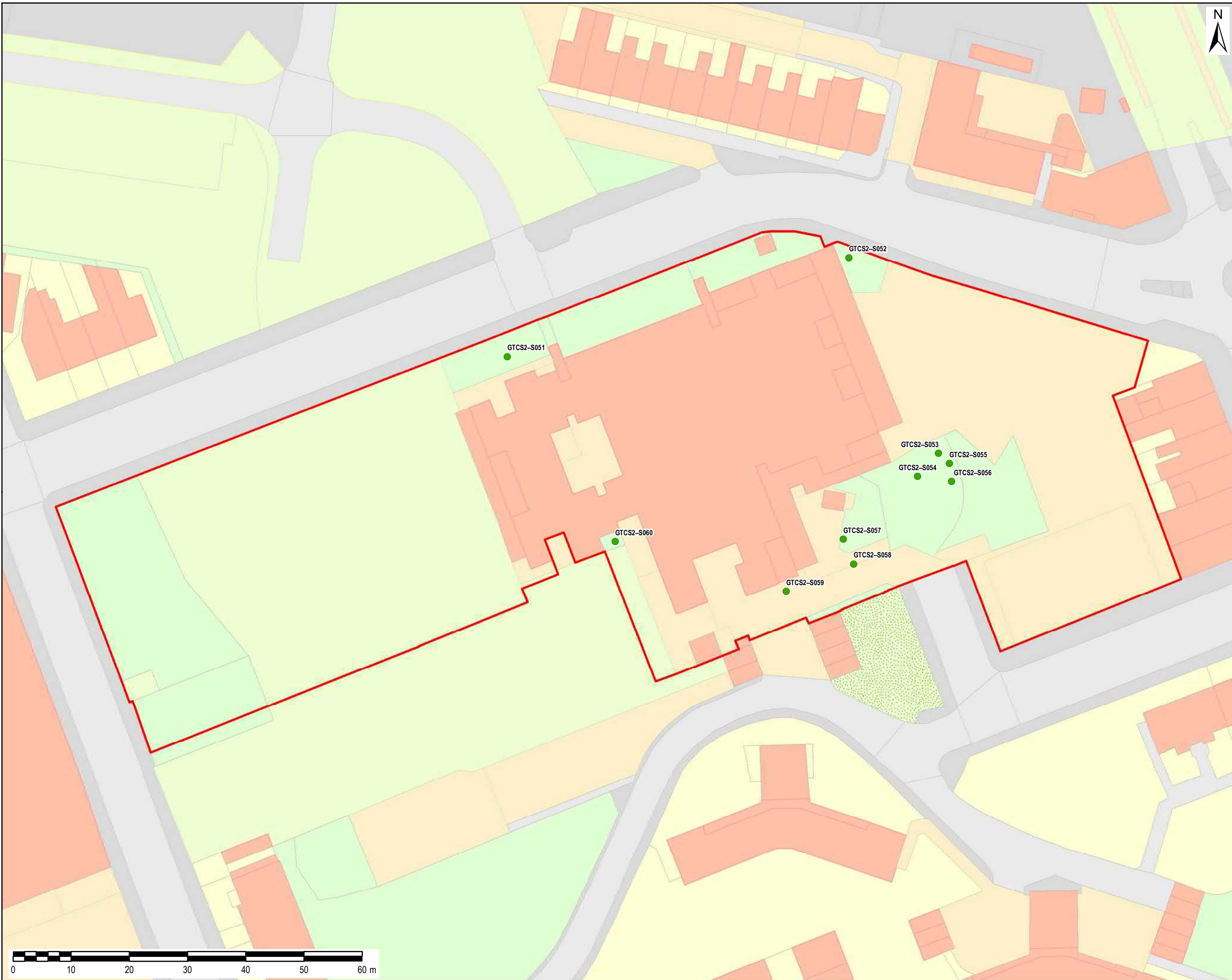
AECOM
Midpoint
Alençon Link, Basingstoke
Hampshire, RG21 7PP
Telephone (01256) 310200
Fax (01256) 310201
www.aecom.com



| | |
|------------------------------------|------------------|
| Drawing Number FIGURE E5 | Rev 01 |
|------------------------------------|------------------|



File Name: \\eu.aecomnet.com\EMIA\UK\CRD1\Jobs\PPR-458020_Grenfell_Tower_Stage_2_GIS\02_Maps\Figure E1-E45 - Stage 2 Sampling Locations - All Sites.mxd



THIS DRAWING IS TO BE USED ONLY FOR THE PURPOSE OF ISSUE THAT IT WAS ISSUED FOR AND IS SUBJECT TO AMENDMENT

LEGEND

- Site Outline
- Soil Sample Location - Stage 2 (2020)

Stage 2 - Soil

| Name - Ground Cover (Cover Type) |
|---|
| GTCS2-S051 - Bare soil - undisturbed |
| GTCS2-S052 - Bare soil - undisturbed |
| GTCS2-S053 - Bare soil - undisturbed |
| GTCS2-S054 - Bare soil - undisturbed |
| GTCS2-S055 - Bare soil - undisturbed |
| GTCS2-S056 - Bare soil - undisturbed |
| GTCS2-S057 - Bare soil - undisturbed |
| GTCS2-S058 - Bare soil - undisturbed |
| GTCS2-S059 - Bare soil - undisturbed |
| GTCS2-S060 - Bare soil - undisturbed (Raised planter) |

Copyright
Contains Ordnance Survey Data © Crown Copyright and database right 2020

Client
ROYAL BOROUGH OF KENSINGTON & CHELSEA

Project Title
GRENFELL STAGE 2 ASSESSMENT

Drawing Title
**6
BARLBY PRIMARY SCHOOL
SAMPLE LOCATION**

| | | | |
|--|---------------|---------------------|--------------------|
| Drawn GM | Checked KB | Approved DD | Date 15/03/2021 |
| AECOM Internal Project No. 60632092 | | Scale @ A3 1:600 | |

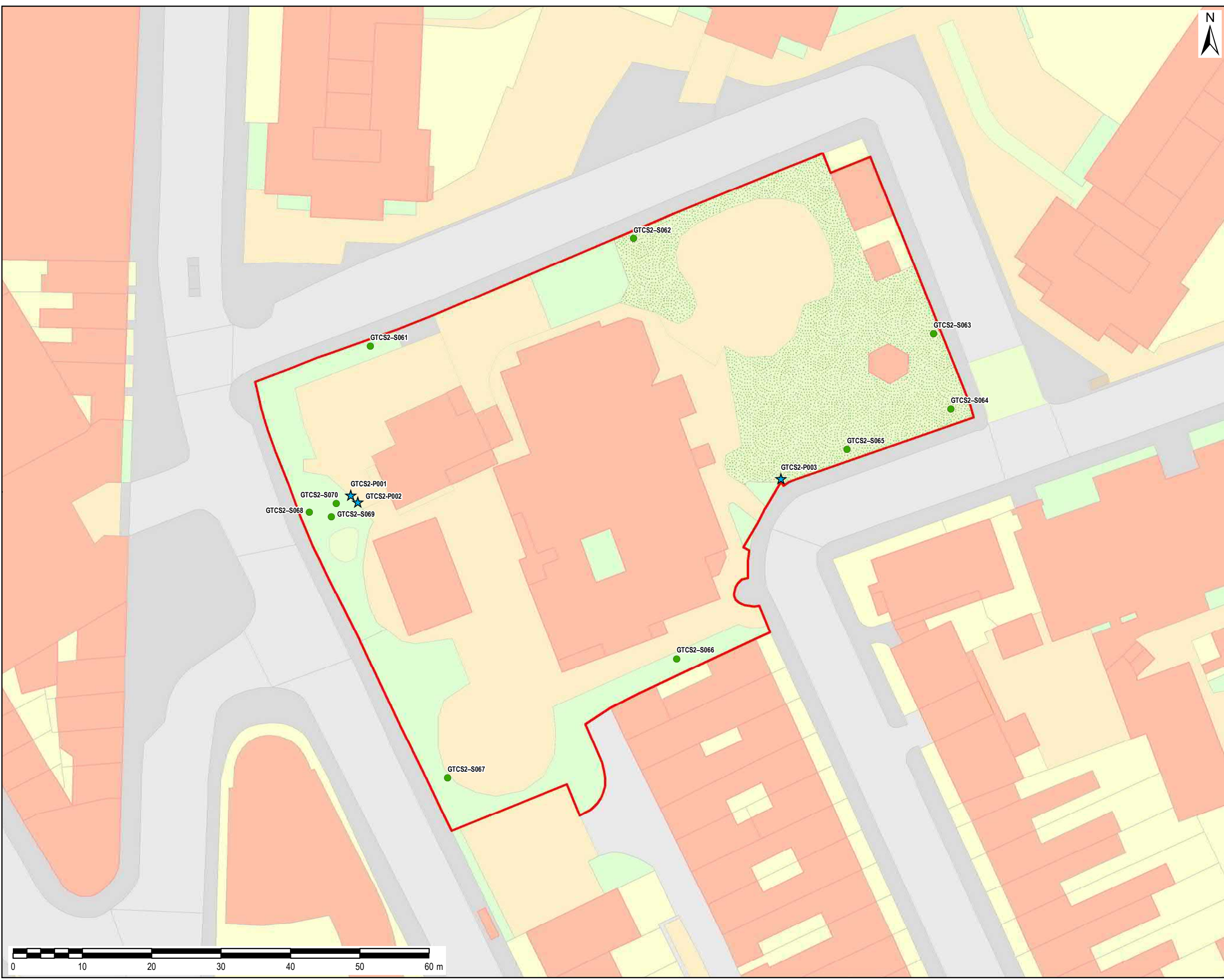
THIS DOCUMENT HAS BEEN PREPARED PURSUANT TO AND SUBJECT TO THE TERMS OF AECOM'S APPOINTMENT BY ITS CLIENT. AECOM ACCEPTS NO LIABILITY FOR ANY USE OF THIS DOCUMENT OTHER THAN BY ITS ORIGINAL CLIENT OR FOLLOWING AECOM'S EXPRESS AGREEMENT TO SUCH USE, AND ONLY FOR THE PURPOSES FOR WHICH IT WAS PREPARED AND PROVIDED.

AECOM
Midpoint
Alençon Link, Basingstoke
Hampshire, RG21 7PP
Telephone (01256) 310200
Fax (01256) 310201
www.aecom.com



| | |
|------------------------------------|------------------|
| Drawing Number FIGURE E6 | Rev 01 |
|------------------------------------|------------------|

File Name: \\eu.aecomnet.com\EM\AUK\UKCRD1\Jobs\PPR-458020_Grenfell_Tower_Stage2_GIS\02_Maps\Figure E1-E45 - Stage 2 Sampling Locations - All Sites.mxd



THIS DRAWING IS TO BE USED ONLY FOR THE PURPOSE OF ISSUE THAT IT WAS ISSUED FOR AND IS SUBJECT TO AMENDMENT

- LEGEND**
- Site Outline
 - ★ Crop and Soil Root Zone Sample Location, Stage 2 (2020)
 - Soil Sample Location - Stage 2 (2020)

- Stage 2 - Crop and Root Zone Soil**
- Name - Crop Type (Ground Cover)**
- GTCS2-P001 - Apple (Bare soil - undisturbed)
 - GTCS2-P002 - Apple (Bare soil - undisturbed)
 - GTCS2-P003 - Grapes (Bare soil - undisturbed)
- Stage 2 - Soil**
- Name - Ground Cover (Cover Type)**
- GTCS2-S061 - Bare soil - undisturbed
 - GTCS2-S062 - Bare soil - undisturbed
 - GTCS2-S063 - Bare soil - undisturbed
 - GTCS2-S064 - Bare soil - undisturbed
 - GTCS2-S065 - Bare soil - undisturbed
 - GTCS2-S066 - Bare soil - undisturbed
 - GTCS2-S067 - Bare soil - undisturbed
 - GTCS2-S068 - Bare soil - undisturbed (In disused ground level growing beds)
 - GTCS2-S069 - Bare soil - undisturbed (In disused ground level growing beds)
 - GTCS2-S070 - Bare soil - undisturbed (In disused ground level growing beds)

Copyright
Contains Ordnance Survey Data © Crown Copyright and database right 2020

Client
ROYAL BOROUGH OF KENSINGTON & CHELSEA

Project Title
GRENFELL STAGE 2 ASSESSMENT

Drawing Title
7 ST. FRANCIS PRIMARY SCHOOL SAMPLE LOCATION

| | | | |
|--|---------------|---------------------|--------------------|
| Drawn GM | Checked KB | Approved DD | Date 15/03/2021 |
| AECOM Internal Project No. 60632092 | | Scale @ A3 1:500 | |

THIS DOCUMENT HAS BEEN PREPARED PURSUANT TO AND SUBJECT TO THE TERMS OF AECOM'S APPOINTMENT BY ITS CLIENT. AECOM ACCEPTS NO LIABILITY FOR ANY USE OF THIS DOCUMENT OTHER THAN BY ITS ORIGINAL CLIENT OR FOLLOWING AECOM'S EXPRESS AGREEMENT TO SUCH USE, AND ONLY FOR THE PURPOSES FOR WHICH IT WAS PREPARED AND PROVIDED.

AECOM
Midpoint
Alençon Link, Basingstoke
Hampshire, RG21 7PP
Telephone (01256) 310200
Fax (01256) 310201
www.aecom.com



Drawing Number
FIGURE E7

Rev
01

THIS DRAWING IS TO BE USED ONLY FOR THE PURPOSE OF ISSUE THAT IT WAS ISSUED FOR AND IS SUBJECT TO AMENDMENT

- LEGEND**
- Site Outline
 - Soil Sample Location - Stage 2 (2020)

Stage 2 - Soil

| Name - Ground Cover (Cover Type) |
|---|
| GTCS2-S071 - Bare soil - undisturbed (Raised planter) |
| GTCS2-S072 - Bare soil - undisturbed |
| GTCS2-S073 - Bare soil - undisturbed |
| GTCS2-S074 - Bare soil - undisturbed |
| GTCS2-S075 - Bare soil - undisturbed |
| GTCS2-S076 - Bare soil - undisturbed |
| GTCS2-S077 - Bare soil - undisturbed |
| GTCS2-S078 - Bare soil - undisturbed |
| GTCS2-S079 - Bare soil - undisturbed |
| GTCS2-S080 - Bare soil - undisturbed |

Copyright
Contains Ordnance Survey Data © Crown Copyright and database right 2020

Client
ROYAL BOROUGH OF KENSINGTON & CHELSEA

Project Title
GRENFELL STAGE 2 ASSESSMENT

Drawing Title
**8
ST. ANNE'S AND AVONDALE
PRIMARY SCHOOL AND NURSERY
SAMPLE LOCATION**

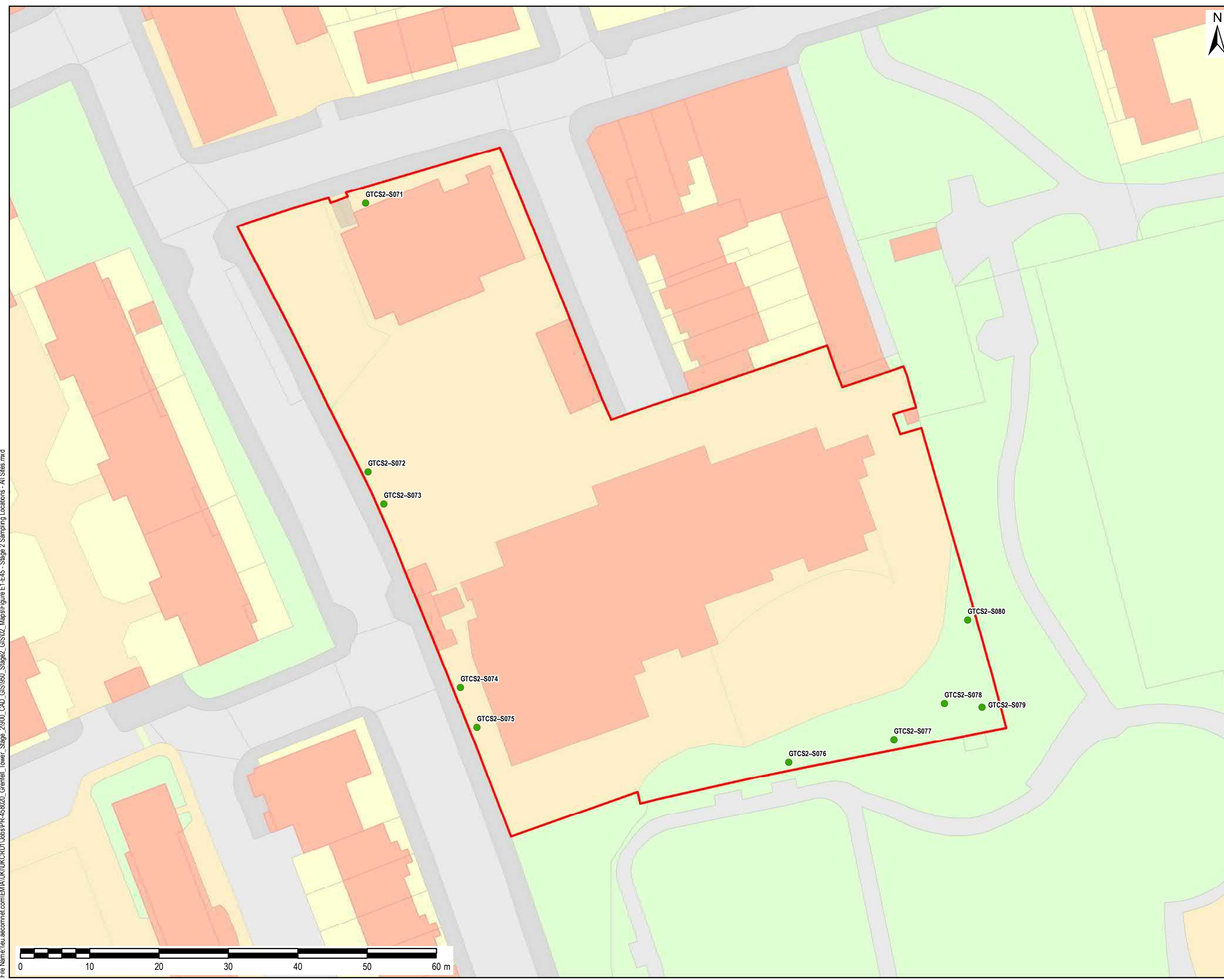
| | | | |
|--|---------------|---------------------|--------------------|
| Drawn GM | Checked KB | Approved DD | Date 15/03/2021 |
| AECOM Internal Project No. 60632092 | | Scale @ A3 1:500 | |

THIS DOCUMENT HAS BEEN PREPARED PURSUANT TO AND SUBJECT TO THE TERMS OF AECOM'S APPOINTMENT BY ITS CLIENT. AECOM ACCEPTS NO LIABILITY FOR ANY USE OF THIS DOCUMENT OTHER THAN BY ITS ORIGINAL CLIENT OR FOLLOWING AECOM'S EXPRESS AGREEMENT TO SUCH USE, AND ONLY FOR THE PURPOSES FOR WHICH IT WAS PREPARED AND PROVIDED.

AECOM
Midpoint
Alençon Link, Basingstoke
Hampshire, RG21 7PP
Telephone (01256) 310200
Fax (01256) 310201
www.aecom.com

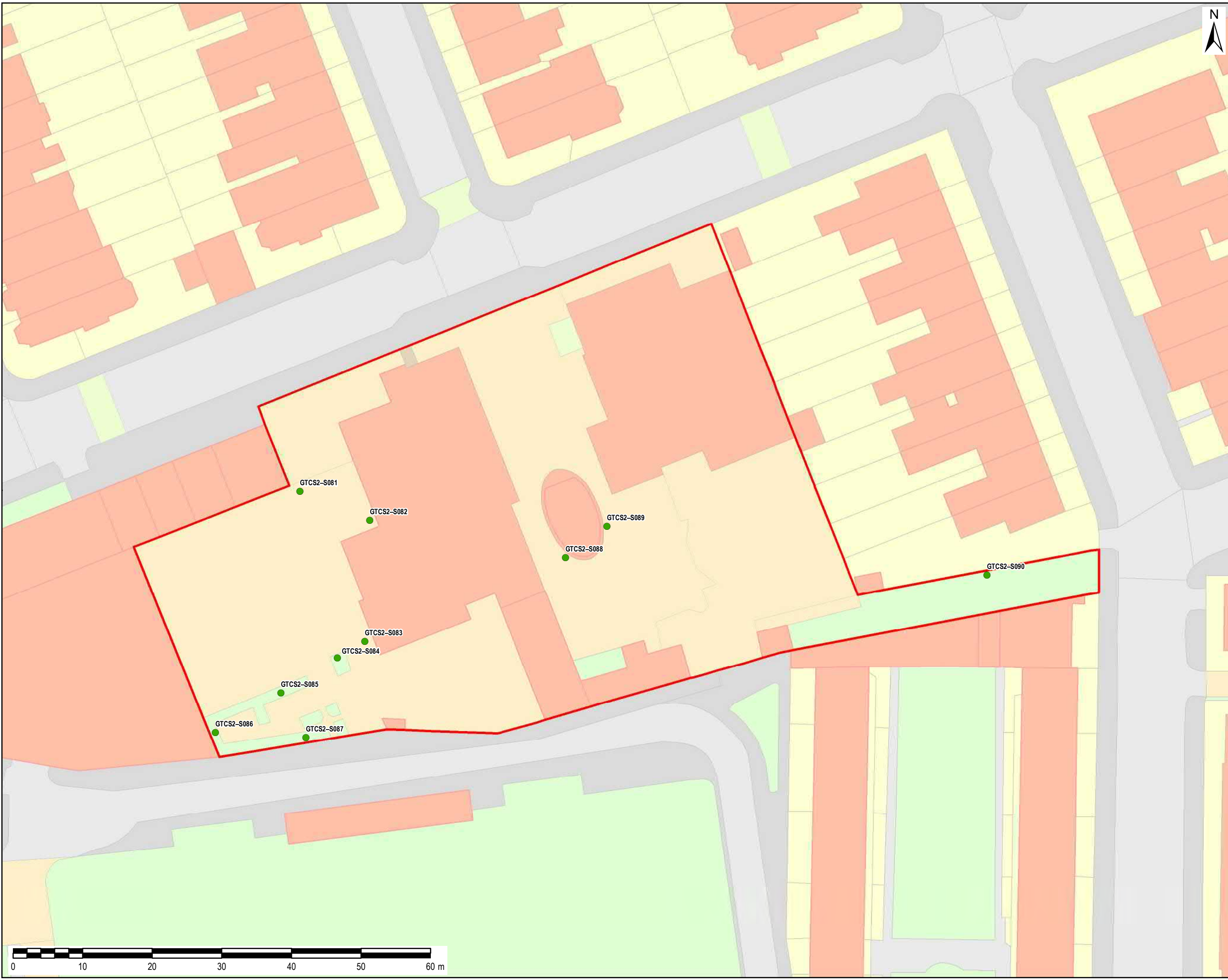


| | |
|------------------------------------|------------------|
| Drawing Number FIGURE E8 | Rev 01 |
|------------------------------------|------------------|



File Name: \\eu.aecomnet.com\EM\UK\CRD1\Jobs\PR-458020_Grenfell_Tower_Stage_2_Sampling_Locations - All Sites.mxd

File Name: \\eu.aecomnet.com\EM\UK\UKCRD1\Jobs\PPR-458020_Grenfell_Tower_Stage_2_SGIS\2_Maps\Figure E1-E45 - Stage 2 Sampling Locations - All Sites.mxd



THIS DRAWING IS TO BE USED ONLY FOR THE PURPOSE OF ISSUE THAT IT WAS ISSUED FOR AND IS SUBJECT TO AMENDMENT

LEGEND

- Site Outline
- Soil Sample Location - Stage 2 (2020)

Stage 2 - Soil

| Name - Ground Cover (Cover Type) |
|---|
| GTCS2-S081 - Bare soil - undisturbed |
| GTCS2-S082 - Bare soil - undisturbed |
| GTCS2-S083 - Bare soil - undisturbed |
| GTCS2-S084 - Bare soil - undisturbed |
| GTCS2-S085 - Bare soil - undisturbed |
| GTCS2-S086 - Bare soil - undisturbed |
| GTCS2-S087 - Bare soil - undisturbed |
| GTCS2-S088 - Bare soil - undisturbed |
| GTCS2-S089 - Bare soil - undisturbed |
| GTCS2-S090 - Bare soil - disturbed (Raised planter) |

Copyright
Contains Ordnance Survey Data © Crown Copyright and database right 2020

Client
ROYAL BOROUGH OF KENSINGTON & CHELSEA

Project Title
GRENFELL STAGE 2 ASSESSMENT

Drawing Title
9 OXFORD GARDENS PRIMARY SCHOOL SAMPLE LOCATION

| | | | |
|--|---------------|---------------------|--------------------|
| Drawn GM | Checked KB | Approved DD | Date 15/03/2021 |
| AECOM Internal Project No. 60632092 | | Scale @ A3 1:500 | |

THIS DOCUMENT HAS BEEN PREPARED PURSUANT TO AND SUBJECT TO THE TERMS OF AECOM'S APPOINTMENT BY ITS CLIENT. AECOM ACCEPTS NO LIABILITY FOR ANY USE OF THIS DOCUMENT OTHER THAN BY ITS ORIGINAL CLIENT OR FOLLOWING AECOM'S EXPRESS AGREEMENT TO SUCH USE AND ONLY FOR THE PURPOSES FOR WHICH IT WAS PREPARED AND PROVIDED.

AECOM
Midpoint
Alençon Link, Basingstoke
Hampshire, RG21 7PP
Telephone (01256) 310200
Fax (01256) 310201
www.aecom.com





| | |
|------------------------------------|------------------|
| Drawing Number FIGURE E9 | Rev 01 |
|------------------------------------|------------------|

THIS DRAWING IS TO BE USED ONLY FOR THE PURPOSE OF ISSUE THAT IT WAS ISSUED FOR AND IS SUBJECT TO AMENDMENT



LEGEND

-  Site Outline
-  Soil Sample Location - Stage 2 (2020)

Stage 2 - Soil

| Name - Ground Cover (Cover Type) |
|--------------------------------------|
| GTCS2-S091 - Bare soil - undisturbed |
| GTCS2-S092 - Bare soil - undisturbed |
| GTCS2-S093 - Bare soil - undisturbed |
| GTCS2-S094 - Turf |
| GTCS2-S095 - Bare soil - undisturbed |
| GTCS2-S096 - Bare soil - undisturbed |
| GTCS2-S097 - Bare soil - undisturbed |
| GTCS2-S098 - Bare soil - undisturbed |
| GTCS2-S099 - Bare soil - undisturbed |
| GTCS2-S100 - Bare soil - undisturbed |

Copyright
Contains Ordnance Survey Data © Crown Copyright and database right 2020

Client
ROYAL BOROUGH OF KENSINGTON & CHELSEA

Project Title
GRENFELL STAGE 2 ASSESSMENT

Drawing Title
10 GOLBORNE AND MAXILLA CHILDREN'S CENTRE FOREST SCHOOL SAMPLE LOCATION

| | | | |
|--|---------------|---------------------|--------------------|
| Drawn GM | Checked KB | Approved DD | Date 15/03/2021 |
| AECOM Internal Project No. 60632092 | | Scale @ A3 1:300 | |

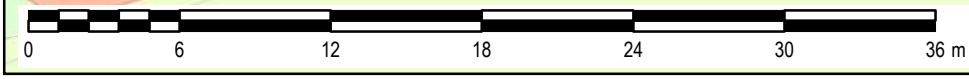
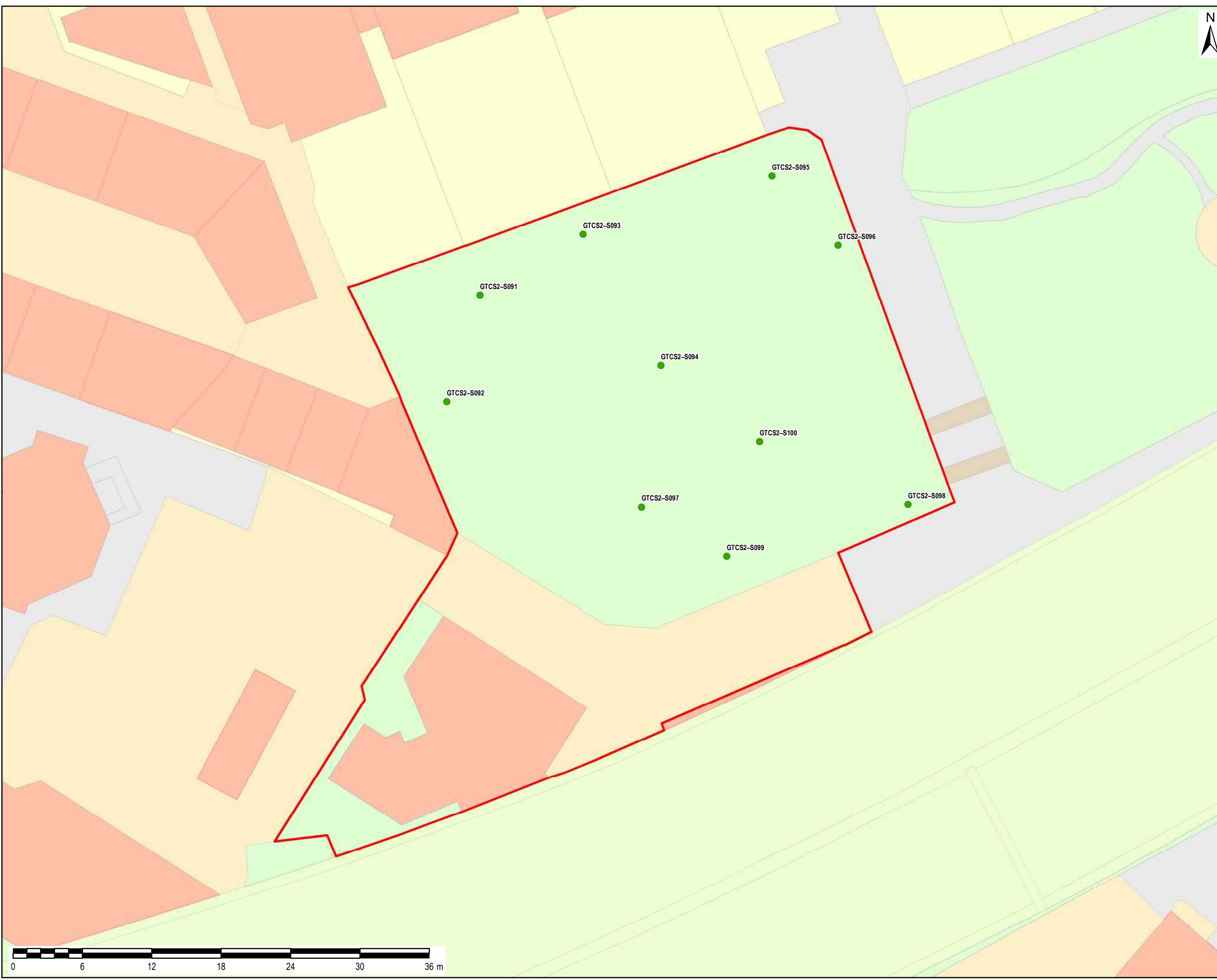
THIS DOCUMENT HAS BEEN PREPARED PURSUANT TO AND SUBJECT TO THE TERMS OF AECOM'S APPOINTMENT BY ITS CLIENT. AECOM ACCEPTS NO LIABILITY FOR ANY USE OF THIS DOCUMENT OTHER THAN BY ITS ORIGINAL CLIENT OR FOLLOWING AECOM'S EXPRESS AGREEMENT TO SUCH USE, AND ONLY FOR THE PURPOSES FOR WHICH IT WAS PREPARED AND PROVIDED.

AECOM
Midpoint
Alençon Link, Basingstoke
Hampshire, RG21 7PP
Telephone (01256) 310200
Fax (01256) 310201
www.aecom.com

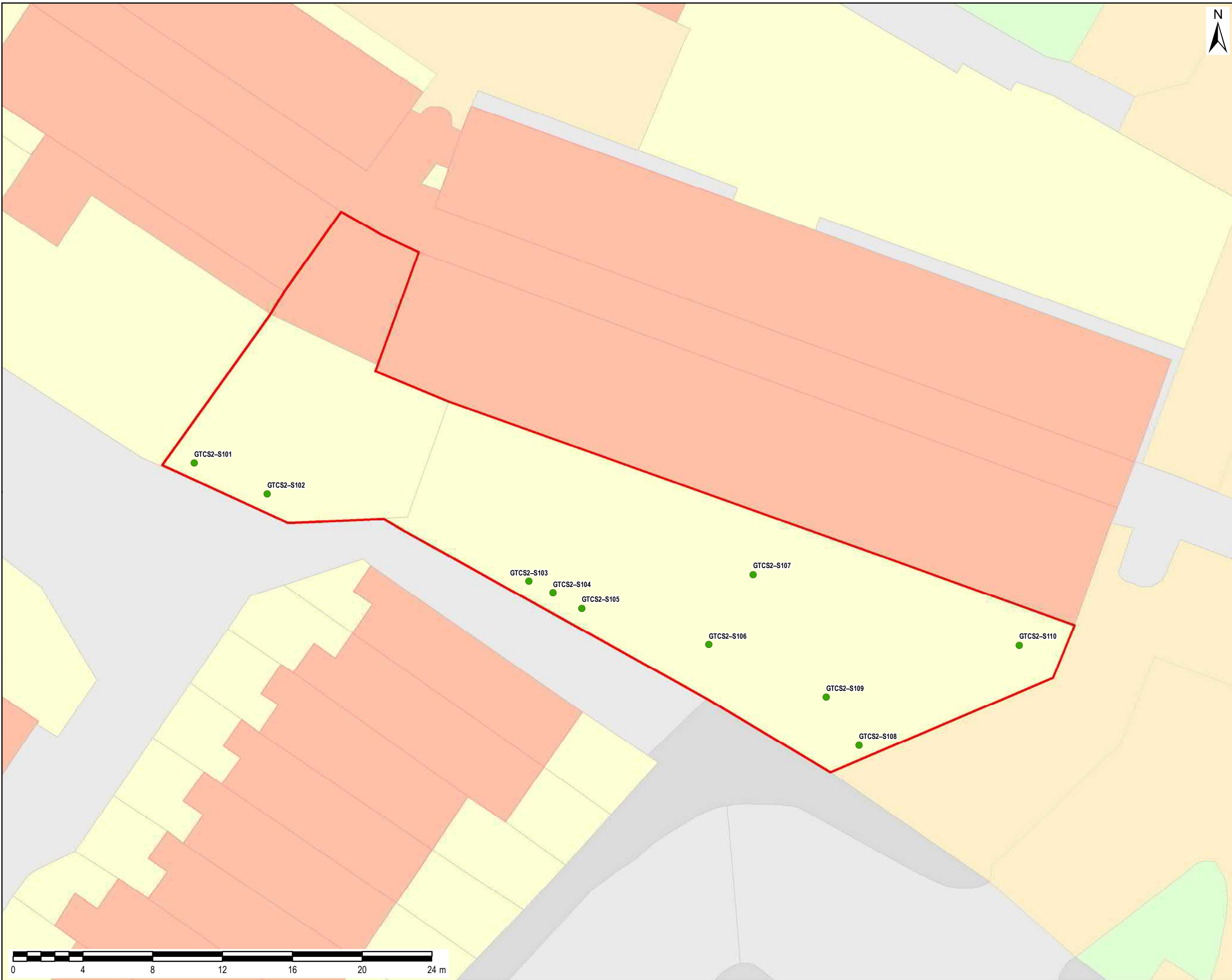


| | |
|-------------------------------------|------------------|
| Drawing Number FIGURE E10 | Rev 01 |
|-------------------------------------|------------------|

File Name: \\eu.aecomnet.com\EM\AUK\UKCRD1\Jobs\PPR-458020_Grenfell_Tower_Stage_2_GIS\02_Stage2_GIS\0500_CAD_CAD_GIS\0500_Stage2_GIS\0500_Stage2_SamplingLocations - All Sites.mxd



File Name: \\eu.aecomnet.com\EM\AUK\UKCRD1\Jobs\PPR-458020_Grenfell_Tower_Stage2_GIS\02_Maps\Figure E1-E45 - Stage 2 Sampling Locations - All Sites.mxd



THIS DRAWING IS TO BE USED ONLY FOR THE PURPOSE OF ISSUE THAT IT WAS ISSUED FOR AND IS SUBJECT TO AMENDMENT

LEGEND

- Site Outline
- Soil Sample Location - Stage 2 (2020)

Stage 2 - Soil

- Name - Ground Cover (Cover Type)**
- GTCS2-S101 - Bare soil - undisturbed
 - GTCS2-S102 - Bare soil - undisturbed
 - GTCS2-S103 - Bare soil - undisturbed
 - GTCS2-S104 - Bare soil - undisturbed
 - GTCS2-S105 - Bare soil - undisturbed
 - GTCS2-S106 - Bare soil - undisturbed
 - GTCS2-S107 - Turf
 - GTCS2-S108 - Bare soil - undisturbed
 - GTCS2-S109 - Turf
 - GTCS2-S110 - Turf

Copyright
Contains Ordnance Survey Data © Crown Copyright and database right 2020

Client
ROYAL BOROUGH OF KENSINGTON & CHELSEA

Project Title
GRENFELL STAGE 2 ASSESSMENT

Drawing Title
**11
GRENFELL CRECHE UNDER 3S'
CENTRE / GRENFELL NURSERY
SAMPLE LOCATION**

| | | | |
|-------------|---------------|----------------|--------------------|
| Drawn GM | Checked KB | Approved DD | Date 15/03/2021 |
|-------------|---------------|----------------|--------------------|

AECOM Internal Project No. **60632092** Scale @ A3 **1:200**

THIS DOCUMENT HAS BEEN PREPARED PURSUANT TO AND SUBJECT TO THE TERMS OF AECOM'S APPOINTMENT BY ITS CLIENT. AECOM ACCEPTS NO LIABILITY FOR ANY USE OF THIS DOCUMENT OTHER THAN BY ITS ORIGINAL CLIENT OR FOLLOWING AECOM'S EXPRESS AGREEMENT TO SUCH USE AND ONLY FOR THE PURPOSES FOR WHICH IT WAS PREPARED AND PROVIDED.

AECOM
Midpoint
Alençon Link, Basingstoke
Hampshire, RG21 7PP
Telephone (01256) 310200
Fax (01256) 310201
www.aecom.com



| | |
|-------------------------------------|------------------|
| Drawing Number FIGURE E11 | Rev 01 |
|-------------------------------------|------------------|

THIS DRAWING IS TO BE USED ONLY FOR THE PURPOSE OF ISSUE THAT IT WAS ISSUED FOR AND IS SUBJECT TO AMENDMENT

LEGEND

- Site Outline
- Soil Sample Location - Stage 2 (2020)

Stage 2 - Soil

Name - Ground Cover (Cover Type)

| |
|--|
| GTCS2-S111 - Turf / scrubby vegetation |
| GTCS2-S112 - Turf |
| GTCS2-S113 - Turf |
| GTCS2-S114 - Turf |
| GTCS2-S115 - Turf |
| GTCS2-S116 - Turf / scrubby vegetation |
| GTCS2-S117 - Turf / scrubby vegetation |
| GTCS2-S118 - Turf |
| GTCS2-S119 - Turf |
| GTCS2-S120 - Turf |

Copyright
Contains Ordnance Survey Data © Crown Copyright and database right 2020

Client
ROYAL BOROUGH OF KENSINGTON & CHELSEA

Project Title
GRENFELL STAGE 2 ASSESSMENT

Drawing Title
**12
NEW STUDIO PRE-SCHOOL
SAMPLE LOCATION**

| | | | |
|--|---------------|---------------------|--------------------|
| Drawn GM | Checked KB | Approved DD | Date 15/03/2021 |
| AECOM Internal Project No. 60632092 | | Scale @ A3 1:300 | |

THIS DOCUMENT HAS BEEN PREPARED PURSUANT TO AND SUBJECT TO THE TERMS OF AECOM'S APPOINTMENT BY ITS CLIENT. AECOM ACCEPTS NO LIABILITY FOR ANY USE OF THIS DOCUMENT OTHER THAN BY ITS ORIGINAL CLIENT OR FOLLOWING AECOM'S EXPRESS AGREEMENT TO SUCH USE AND ONLY FOR THE PURPOSES FOR WHICH IT WAS PREPARED AND PROVIDED.

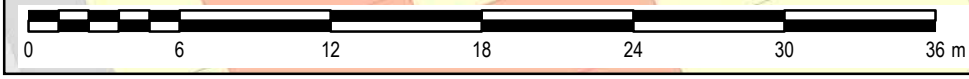
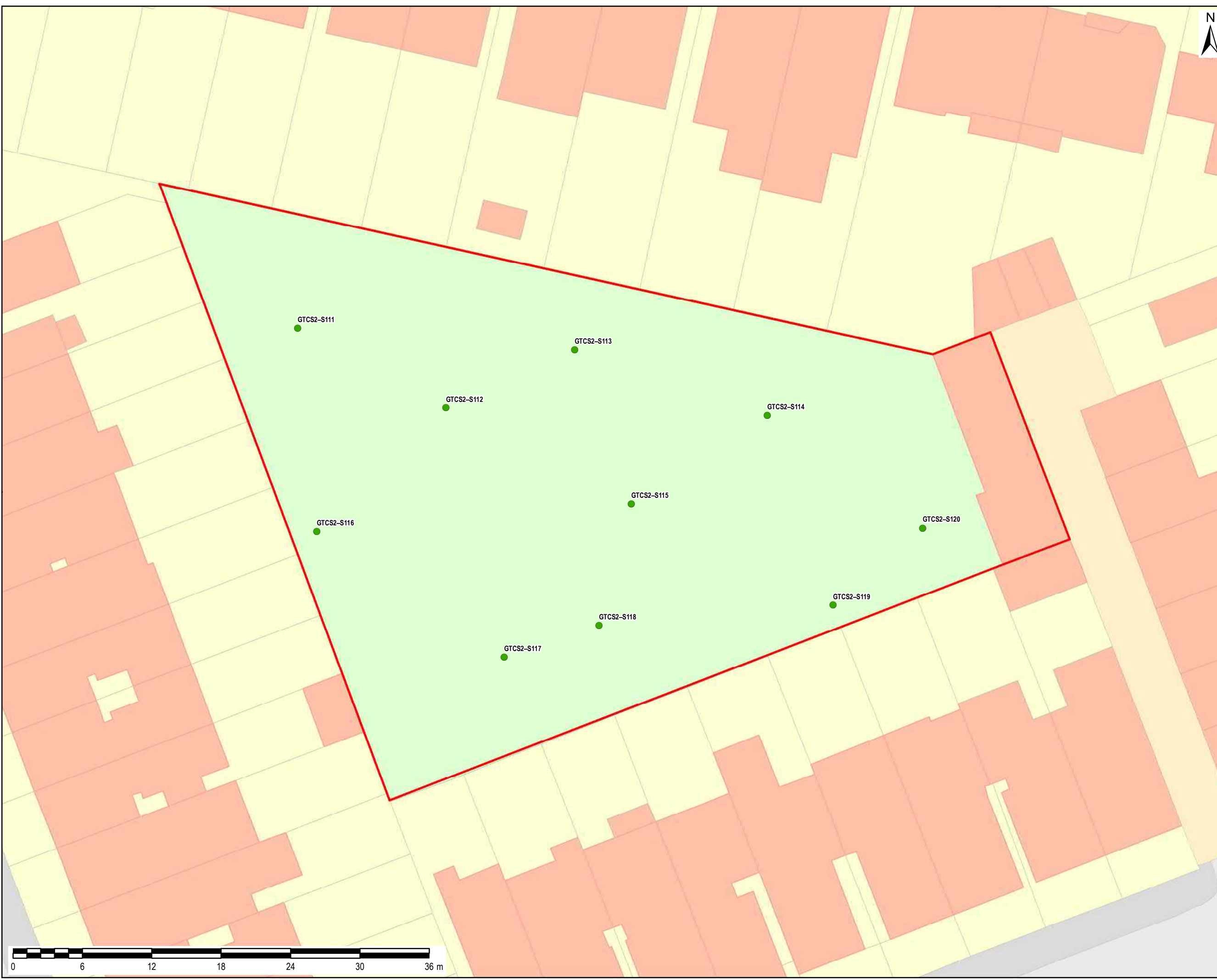
AECOM
Midpoint
Alençon Link, Basingstoke
Hampshire, RG21 7PP
Telephone (01256) 310200
Fax (01256) 310201
www.aecom.com



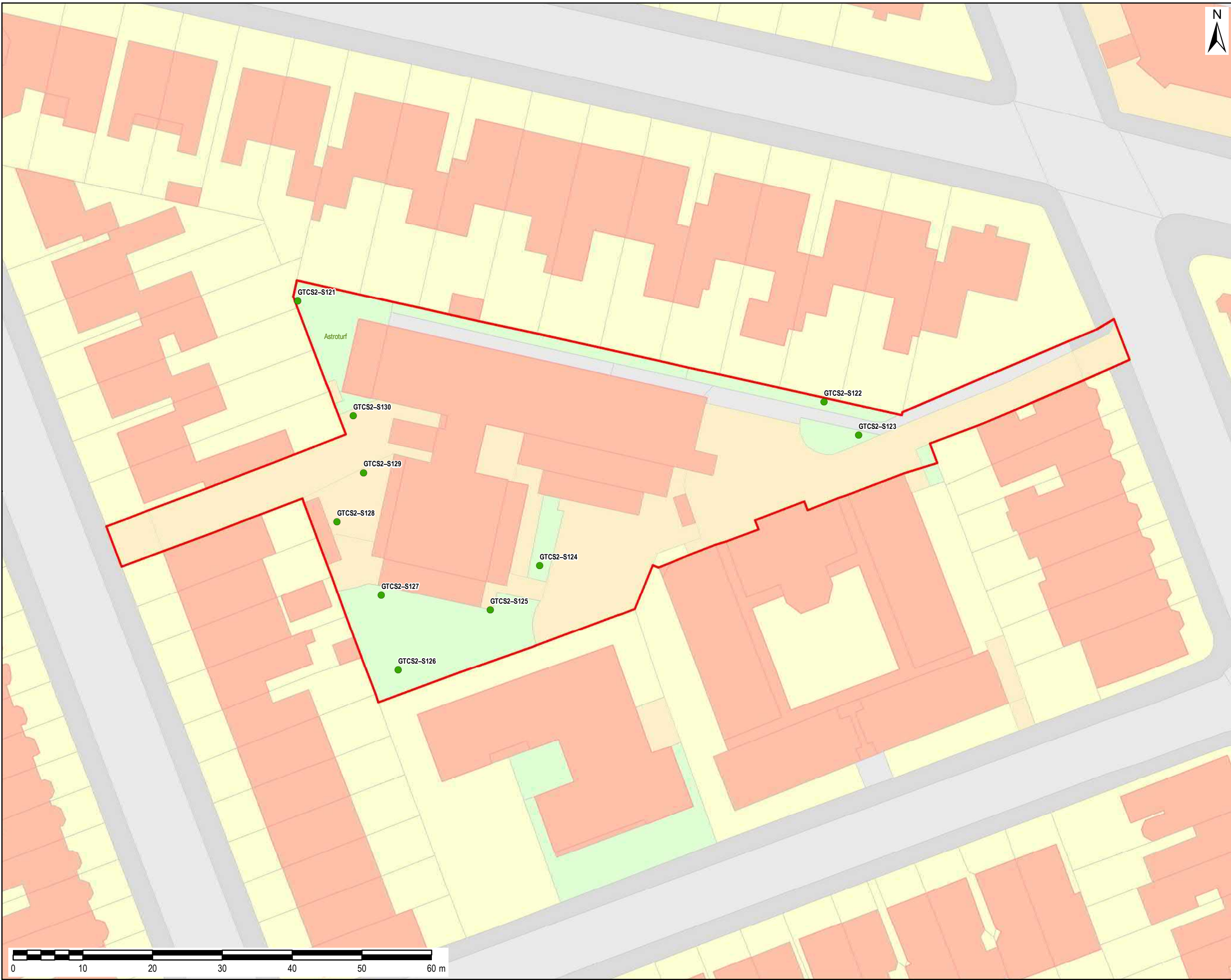
Drawing Number
FIGURE E12

Rev
01

File Name: \\eu.aecomnet.com\EMH\UK\CRD1\Jobs\PPR-458020_Grenfell_Tower_Stage_2_Sampling_Locations - All Sites.mxd



File Name: \\eu.aecomnet.com\EM\AUK\UKCRD1\Jobs\PPR-458020_Grenfell_Tower_Stage2_GIS\02_Maps\Figure E1-E45 - Stage 2 Sampling Locations - All Sites.mxd



THIS DRAWING IS TO BE USED ONLY FOR THE PURPOSE OF ISSUE THAT IT WAS ISSUED FOR AND IS SUBJECT TO AMENDMENT

LEGEND

- Site Outline
- Soil Sample Location - Stage 2 (2020)

Stage 2 - Soil

- Name - Ground Cover (Cover Type)**
- GTCS2-S121 - Bare soil - undisturbed
 - GTCS2-S122 - Bare soil - undisturbed
 - GTCS2-S123 - Bare soil - undisturbed
 - GTCS2-S124 - Turf
 - GTCS2-S125 - Bare soil - undisturbed
 - GTCS2-S126 - Turf
 - GTCS2-S127 - Turf
 - GTCS2-S128 - Turf
 - GTCS2-S129 - Bare soil - undisturbed
 - GTCS2-S130 - Bare soil - disturbed

Copyright
Contains Ordnance Survey Data © Crown Copyright and database right 2020

Client
ROYAL BOROUGH OF KENSINGTON & CHELSEA

Project Title
GRENFELL STAGE 2 ASSESSMENT

Drawing Title
**13
ST QUINTIN CHILDREN AND FAMILY CENTRE
SAMPLE LOCATION**

| | | | |
|--|---------------|---------------------|--------------------|
| Drawn GM | Checked KB | Approved DD | Date 15/03/2021 |
| AECOM Internal Project No. 60632092 | | Scale @ A3 1:500 | |

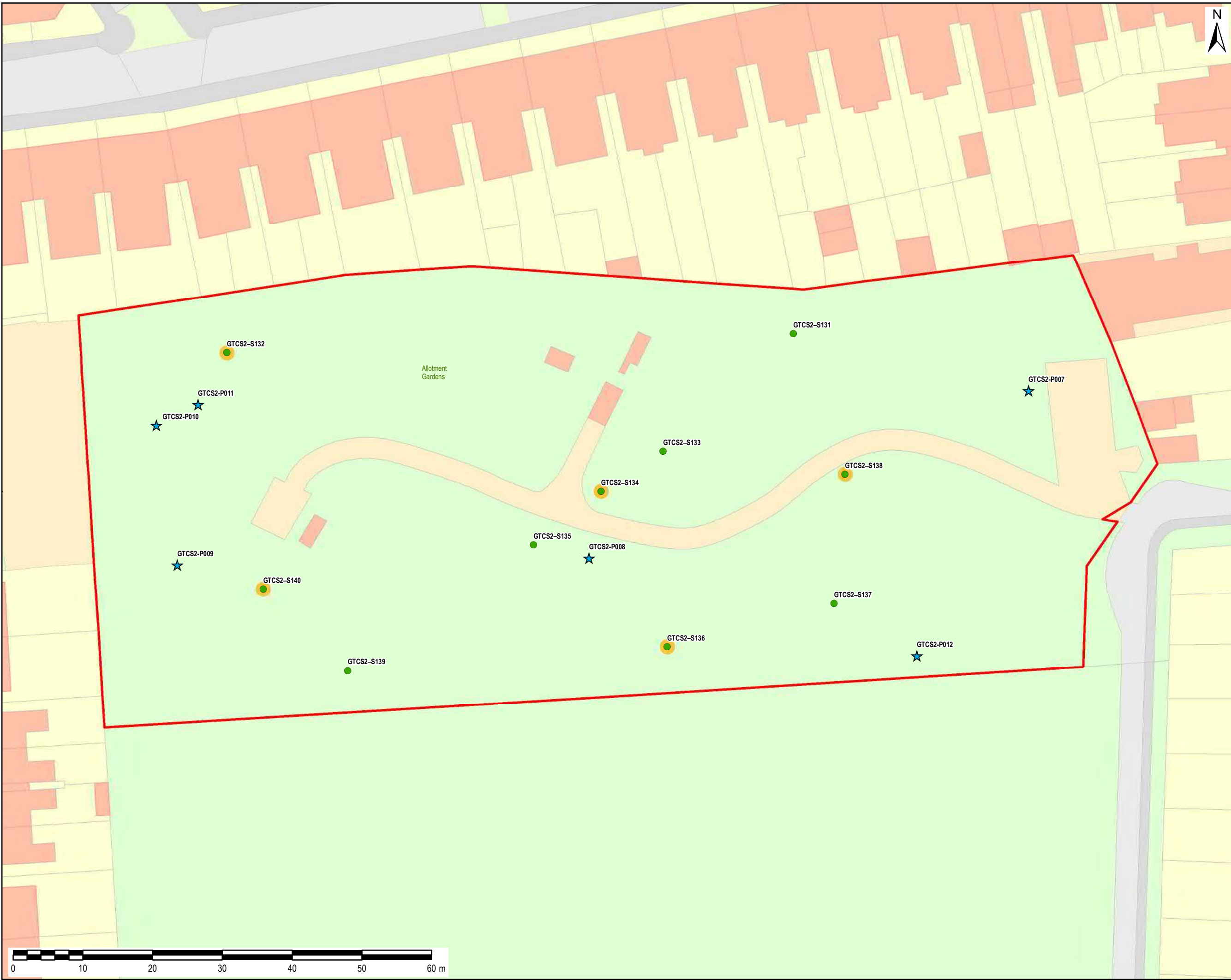
THIS DOCUMENT HAS BEEN PREPARED PURSUANT TO AND SUBJECT TO THE TERMS OF AECOM'S APPOINTMENT BY ITS CLIENT. AECOM ACCEPTS NO LIABILITY FOR ANY USE OF THIS DOCUMENT OTHER THAN BY ITS ORIGINAL CLIENT OR FOLLOWING AECOM'S EXPRESS AGREEMENT TO SUCH USE AND ONLY FOR THE PURPOSES FOR WHICH IT WAS PREPARED AND PROVIDED.

AECOM
Midpoint
Alençon Link, Basingstoke
Hampshire, RG21 7PP
Telephone (01256) 310200
Fax (01256) 310201
www.aecom.com



| | |
|-------------------------------------|------------------|
| Drawing Number FIGURE E13 | Rev 01 |
|-------------------------------------|------------------|

File Name: \\eu.aecomnet.com\EM\AUK\UKCRD1\Jobs\PPR-458020_Grenfell_L_Tower_Stage_2_Sampling_Locations - All Sites.mxd



THIS DRAWING IS TO BE USED ONLY FOR THE PURPOSE OF ISSUE THAT IT WAS ISSUED FOR AND IS SUBJECT TO AMENDMENT

- LEGEND**
- Site Outline
 - ★ Crop and Soil Root Zone Sample Location, Stage 2 (2020)
 - Soil Sample Location - Stage 2 (2020)
 - Deeper Sampling Location

- Stage 2 - Crop and Root Zone Soil**
- Name - Crop Type (Ground Cover)**
- GTCS2-P007 - Potato (Ground level vegetable bed)
 - GTCS2-P008 - Horseradish (Ground level vegetable bed)
 - GTCS2-P009 - Butternut squash (Ground level vegetable bed)
 - GTCS2-P010 - Marrow (Ground level vegetable bed)
 - GTCS2-P011 - Raspberry (Ground level vegetable bed)
 - GTCS2-P012 - Rhubarb (Ground level vegetable bed)
- Stage 2 - Soil**
- Name - Ground Cover (Cover Type)**
- GTCS2-S131 - Bare soil - disturbed (Ground level vegetable bed)
 - GTCS2-S132 - Bare soil - disturbed (Ground level vegetable bed)
 - GTCS2-S133 - Bare soil - disturbed (Ground level vegetable bed)
 - GTCS2-S134 - Bare soil - disturbed (Ground level vegetable bed)
 - GTCS2-S135 - Bare soil - disturbed (Ground level vegetable bed)
 - GTCS2-S136 - Bare soil - disturbed (Ground level vegetable bed)
 - GTCS2-S137 - Bare soil - disturbed (Ground level vegetable bed)
 - GTCS2-S138 - Bare soil - undisturbed (Ground level vegetable bed)
 - GTCS2-S139 - Bare soil - disturbed (Ground level vegetable bed)
 - GTCS2-S140 - Bare soil - disturbed (Ground level vegetable bed)

Copyright
Contains Ordnance Survey Data © Crown Copyright and database right 2020

Client
ROYAL BOROUGH OF KENSINGTON & CHELSEA

Project Title
GRENFELL STAGE 2 ASSESSMENT

Drawing Title
14 LONGSTONE AVENUE ALLOTMENTS SAMPLE LOCATION

| | | | |
|--|---------------|---------------------|--------------------|
| Drawn GM | Checked KB | Approved DD | Date 15/03/2021 |
| AECOM Internal Project No. 60632092 | | Scale @ A3 1:500 | |

THIS DOCUMENT HAS BEEN PREPARED PURSUANT TO AND SUBJECT TO THE TERMS OF AECOM'S APPOINTMENT BY ITS CLIENT. AECOM ACCEPTS NO LIABILITY FOR ANY USE OF THIS DOCUMENT OTHER THAN BY ITS ORIGINAL CLIENT OR FOLLOWING AECOM'S EXPRESS AGREEMENT TO SUCH USE, AND ONLY FOR THE PURPOSES FOR WHICH IT WAS PREPARED AND PROVIDED.

AECOM
Midpoint
Alençon Link, Basingstoke
Hampshire, RG21 7PP
Telephone (01256) 310200
Fax (01256) 310201
www.aecom.com



Drawing Number
FIGURE E14

Rev
01

File Name: \\eu.aecomnet.com\EM\A\UK\CRD1\Jobs\PPR-458020_Grenfell_Tower_Stage_2_GIS\02_Maps\Figure E1-E15 - Stage 2 Sampling Locations - All Sites.mxd



THIS DRAWING IS TO BE USED ONLY FOR THE PURPOSE OF ISSUE THAT IT WAS ISSUED FOR AND IS SUBJECT TO AMENDMENT

- LEGEND**
- Site Outline
 - ★ Crop and Soil Root Zone Sample Location, Stage 2 (2020)
 - Soil Sample Location Stage 1 (2019)
 - Soil Sample Location - Stage 2 (2020)
 - Deeper Sampling Location
 - Food Growing Sites

- Stage 1 - Soil**
- Name - Ground Cover (Cover Type)**
- GTCS1-29 - Bare soil - disturbed (Raised vegetable bed)
 - GTCS1-30 - Bare soil - undisturbed
- Stage 2 - Crop and Root Zone Soil**
- Name - Crop Type (Ground Cover)**
- GTCS2-P013 - Grapes
 - GTCS2-P014 - Horseradish
 - GTCS2-P015 - Spinach
 - GTCS2-P016 - Tomato
 - GTCS2-P017 - Beans
- Stage 2 - Soil**
- Name - Ground Cover (Cover Type)**
- GTCS2-S141 - Bare soil - undisturbed (Ground level behind vegetable beds)
 - GTCS2-S142 - Bare soil - disturbed (Raised vegetable bed)
 - GTCS2-S143 - Bare soil - disturbed (Raised vegetable bed)
 - GTCS2-S144 - Bare soil - disturbed (Raised vegetable bed)
 - GTCS2-S145 - Bare soil - disturbed (Raised vegetable bed)
 - GTCS2-S146 - Bare soil - disturbed (Raised vegetable bed)
 - GTCS2-S147 - Bare soil - disturbed (Raised vegetable bed)
 - GTCS2-S148 - Bare soil - disturbed (Raised vegetable bed)
 - GTCS2-S149 - Bare soil - disturbed (Raised vegetable bed)
 - GTCS2-S150 - Bare soil - disturbed (Raised vegetable bed)

Copyright
Contains Ordnance Survey Data © Crown Copyright and database right 2020

Client
ROYAL BOROUGH OF KENSINGTON & CHELSEA

Project Title
GRENFELL STAGE 2 ASSESSMENT

Drawing Title
15 ST QUINTIN COMMUNITY KITCHEN GARDEN SAMPLE LOCATION

| | | | |
|--|---------------|---------------------|--------------------|
| Drawn GM | Checked KB | Approved DD | Date 15/03/2021 |
| AECOM Internal Project No. 60632092 | | Scale @ A3 1:200 | |

THIS DOCUMENT HAS BEEN PREPARED PURSUANT TO AND SUBJECT TO THE TERMS OF AECOM'S APPOINTMENT BY ITS CLIENT. AECOM ACCEPTS NO LIABILITY FOR ANY USE OF THIS DOCUMENT OTHER THAN BY ITS ORIGINAL CLIENT OR FOLLOWING AECOM'S EXPRESS AGREEMENT TO SUCH USE AND ONLY FOR THE PURPOSES FOR WHICH IT WAS PREPARED AND PROVIDED.

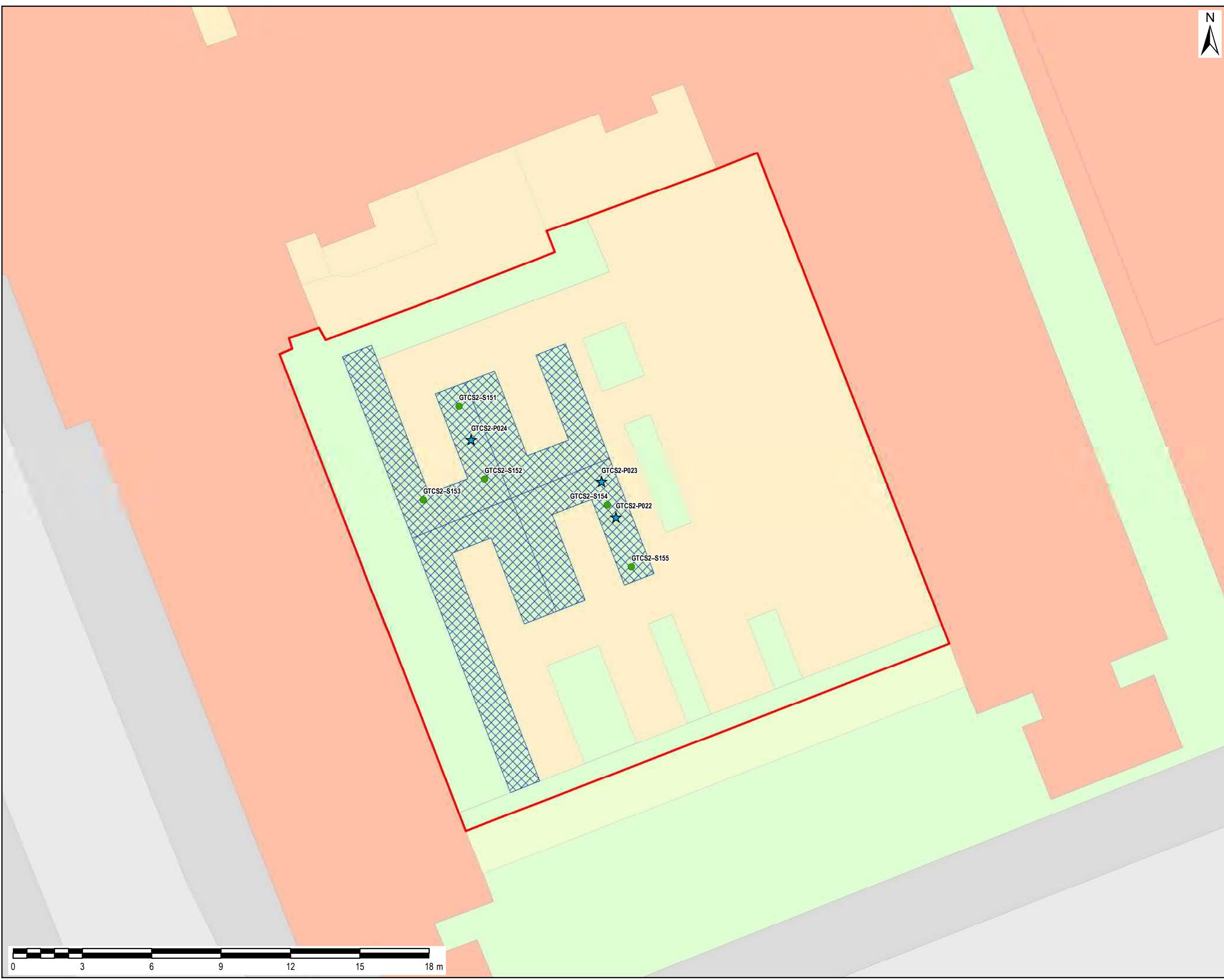
AECOM
Midpoint
Alençon Link, Basingstoke
Hampshire, RG21 7FP
Telephone (01256) 310200
Fax (01256) 310201
www.aecom.com



Drawing Number
FIGURE E15

Rev
01

File Name: \\eu.aecomnet.com\EM\UK\UKCRD1\Jobs\PPR-458020_Grenfell_Tower_Stage_2_Sampling_Locations - All Sites.mxd



THIS DRAWING IS TO BE USED ONLY FOR THE PURPOSE OF ISSUE THAT IT WAS ISSUED FOR AND IS SUBJECT TO AMENDMENT

LEGEND

- Site Outline
- ★ Crop and Soil Root Zone Sample Location, Stage 2 (2020)
- Soil Sample Location - Stage 2 (2020)
- Food Growing Sites

Stage 2 - Crop and Root Zone Soil

Name - Crop Type (Ground Cover)

- GTCS2-P022 - Rhubarb (Raised vegetable bed)
- GTCS2-P023 - Runner beans (Raised vegetable bed)
- GTCS2-P024 - Beetroot (Raised vegetable bed)

Stage 2 - Soil

Name - Ground Cover (Cover Type)

- GTCS2-S151 - Bare soil - disturbed (Raised vegetable bed)
- GTCS2-S152 - Bare soil - disturbed (Raised vegetable bed)
- GTCS2-S153 - Bare soil - disturbed (Raised vegetable bed)
- GTCS2-S154 - Bare soil - disturbed (Raised vegetable bed)
- GTCS2-S155 - Bare soil - disturbed (Raised vegetable bed)

Copyright
Contains Ordnance Survey Data © Crown Copyright and database right 2020

Client
ROYAL BOROUGH OF KENSINGTON & CHELSEA

Project Title
GRENFELL STAGE 2 ASSESSMENT

Drawing Title
**16
ST CHARLES CENTRE FOR HEALTH AND WELLBEING
SAMPLE LOCATION**

| | | | |
|--|---------------|---------------------|--------------------|
| Drawn GM | Checked KB | Approved DD | Date 15/03/2021 |
| AECOM Internal Project No. 60632092 | | Scale @ A3 1:150 | |

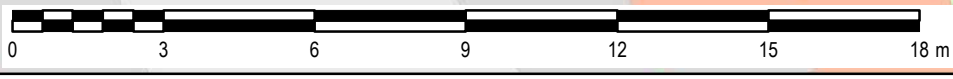
THIS DOCUMENT HAS BEEN PREPARED PURSUANT TO AND SUBJECT TO THE TERMS OF AECOM'S APPOINTMENT BY ITS CLIENT. AECOM ACCEPTS NO LIABILITY FOR ANY USE OF THIS DOCUMENT OTHER THAN BY ITS ORIGINAL CLIENT OR FOLLOWING AECOM'S EXPRESS AGREEMENT TO SUCH USE AND ONLY FOR THE PURPOSES FOR WHICH IT WAS PREPARED AND PROVIDED.

AECOM
Midpoint
Alençon Link, Basingstoke
Hampshire, RG21 7FP
Telephone (01256) 310200
Fax (01256) 310201
www.aecom.com

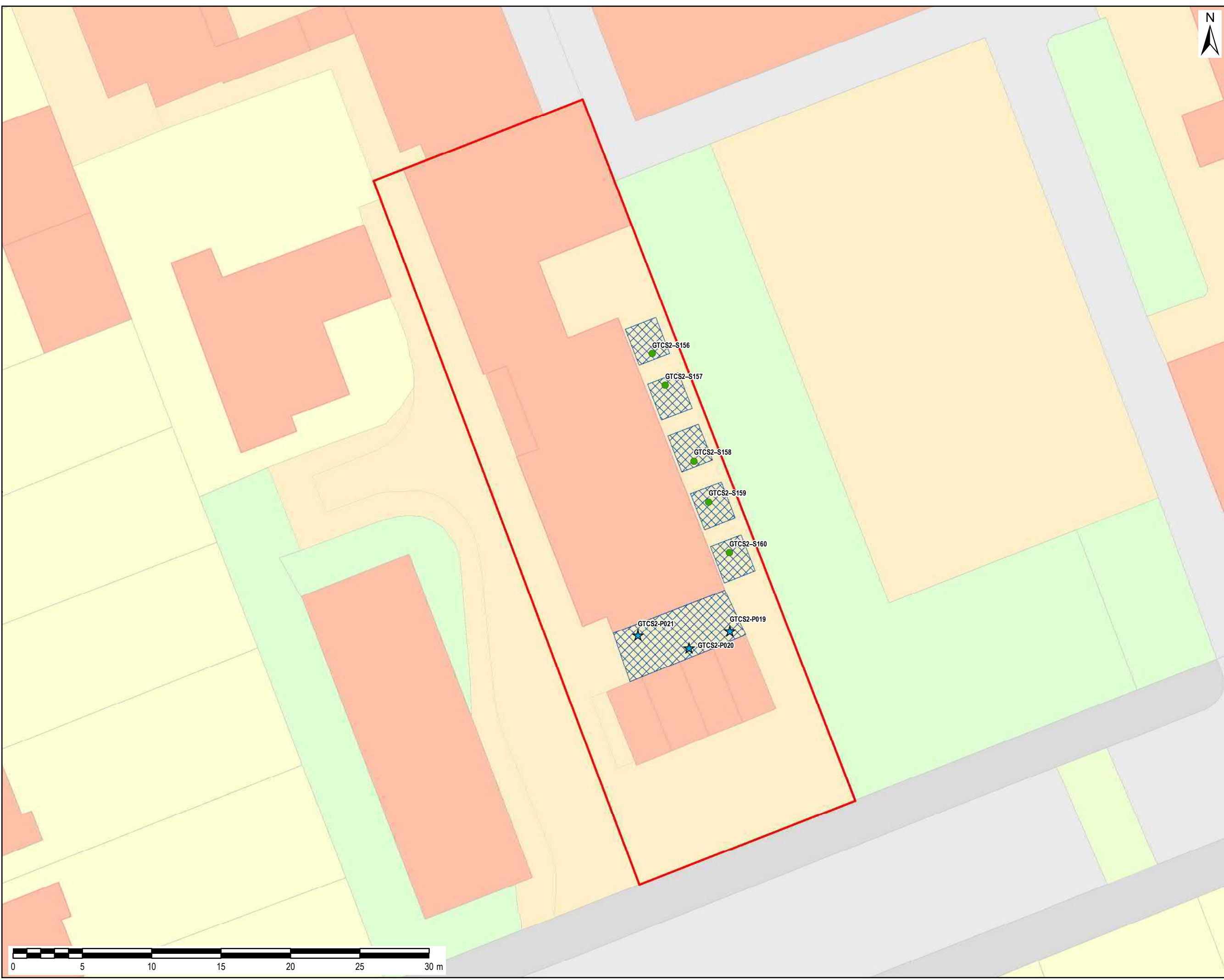


Drawing Number
FIGURE E16

Rev
01



File Name: \\eu.aecommet.com\EM\A\UK\CRD1\Jobs\PPR-458020_Grenfell_Tower_Stage_2_Sampling_Locations - All Sites.mxd



THIS DRAWING IS TO BE USED ONLY FOR THE PURPOSE OF ISSUE THAT IT WAS ISSUED FOR AND IS SUBJECT TO AMENDMENT

LEGEND

- Site Outline
- ★ Crop and Soil Root Zone Sample Location, Stage 2 (2020)
- Soil Sample Location - Stage 2 (2020)
- Food Growing Sites

Stage 2 - Crop and Root Zone Soil

Name - Crop Type (Ground Cover)
 GTCs2-P019 - Kale (Plant Pots)
 GTCs2-P020 - Beans (Plant Pots)
 GTCs2-P021 - Potato (Potato growing sack)

Stage 2 - Soil

Name - Ground Cover (Cover Type)
 GTCs2-S156 - Bare soil - disturbed (Raised vegetable bed)
 GTCs2-S157 - Bare soil - disturbed (Raised vegetable bed)
 GTCs2-S158 - Bare soil - disturbed (Raised vegetable bed)
 GTCs2-S159 - Bare soil - disturbed (Raised vegetable bed)
 GTCs2-S160 - Bare soil - disturbed (Raised vegetable bed)

Copyright
 Contains Ordnance Survey Data © Crown Copyright and database right 2020

Client
ROYAL BOROUGH OF KENSINGTON & CHELSEA

Project Title
GRENFELL STAGE 2 ASSESSMENT

Drawing Title
**17
 EQUAL PEOPLE
 SAMPLE LOCATION**

| | | | |
|--|---------------|---------------------|--------------------|
| Drawn GM | Checked KB | Approved DD | Date 15/03/2021 |
| AECOM Internal Project No. 60632092 | | Scale @ A3 1:250 | |

THIS DOCUMENT HAS BEEN PREPARED PURSUANT TO AND SUBJECT TO THE TERMS OF AECOM'S APPOINTMENT BY ITS CLIENT. AECOM ACCEPTS NO LIABILITY FOR ANY USE OF THIS DOCUMENT OTHER THAN BY ITS ORIGINAL CLIENT OR FOLLOWING AECOM'S EXPRESS AGREEMENT TO SUCH USE, AND ONLY FOR THE PURPOSES FOR WHICH IT WAS PREPARED AND PROVIDED.

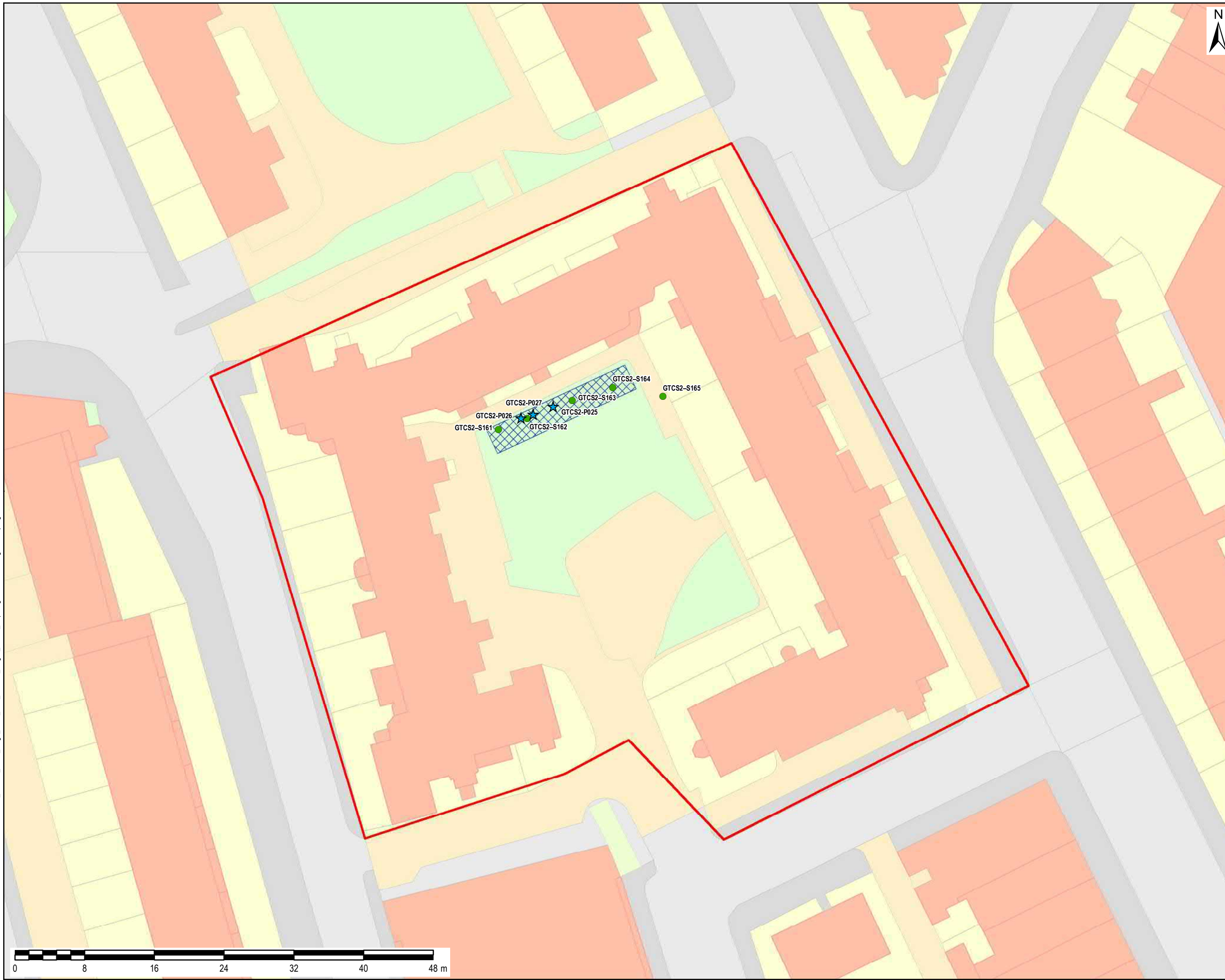
AECOM
 Midpoint
 Alençon Link, Basingstoke
 Hampshire, RG21 7PP
 Telephone (01256) 310200
 Fax (01256) 310201
 www.aecom.com



Drawing Number
FIGURE E17

Rev
01

File Name: \\eu.aecomnet.com\EM\UK\CRD1\Jobs\PR-458020_Grenfell_Tower_Stage_2_Sampling_Locations - All Sites.mxd



THIS DRAWING IS TO BE USED ONLY FOR THE PURPOSE OF ISSUE THAT IT WAS ISSUED FOR AND IS SUBJECT TO AMENDMENT

LEGEND

- Site Outline
- ★ Crop and Soil Root Zone Sample Location, Stage 2 (2020)
- Soil Sample Location - Stage 2 (2020)
- Food Growing Sites

Stage 2 - Crop and Root Zone Soil

- Name - Crop Type (Ground Cover)**
- GTCS2-P025 - Plum tomatoes (Raised vegetable bed)
 - GTCS2-P026 - Cabbage (Raised vegetable bed)
 - GTCS2-P027 - Tomatoes (Raised vegetable bed)

Stage 2 - Soil

- Name - Ground Cover (Cover Type)**
- GTCS2-S161 - Bare soil - disturbed (Raised vegetable bed)
 - GTCS2-S162 - Bare soil - disturbed (Raised vegetable bed)
 - GTCS2-S163 - Bare soil - disturbed (Raised vegetable bed)
 - GTCS2-S164 - Bare soil - disturbed (Raised vegetable bed)
 - GTCS2-S165 - Bare soil - disturbed (Raised vegetable bed)

Copyright
Contains Ordnance Survey Data © Crown Copyright and database right 2020

Client
ROYAL BOROUGH OF KENSINGTON & CHELSEA

Project Title
GRENFELL STAGE 2 ASSESSMENT

Drawing Title
18A NOTTINGWOOD HOUSE SAMPLE LOCATION

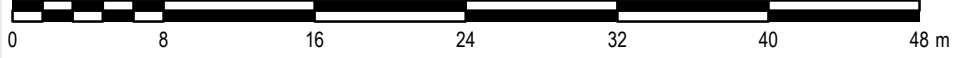
| | | | |
|--|---------------|---------------------|--------------------|
| Drawn GM | Checked KB | Approved DD | Date 15/03/2021 |
| AECOM Internal Project No. 60632092 | | Scale @ A3 1:400 | |

THIS DOCUMENT HAS BEEN PREPARED PURSUANT TO AND SUBJECT TO THE TERMS OF AECOM'S APPOINTMENT BY ITS CLIENT. AECOM ACCEPTS NO LIABILITY FOR ANY USE OF THIS DOCUMENT OTHER THAN BY ITS ORIGINAL CLIENT OR FOLLOWING AECOM'S EXPRESS AGREEMENT TO SUCH USE, AND ONLY FOR THE PURPOSES FOR WHICH IT WAS PREPARED AND PROVIDED.

AECOM
Midpoint
Alençon Link, Basingstoke
Hampshire, RG21 7PP
Telephone (01256) 310200
Fax (01256) 310201
www.aecom.com



| | |
|--------------------------------------|------------------|
| Drawing Number FIGURE E18A | Rev 01 |
|--------------------------------------|------------------|



File Name: \\eu.aecom.net\EM\IA\UK\CRD1\Jobs\PR-458020_Grenfell_Tower_Stage_2_GIS\02_Maps\Figure E1-E45 - Stage 2 Sampling Locations - All Sites.mxd

THIS DRAWING IS TO BE USED ONLY FOR THE PURPOSE OF ISSUE THAT IT WAS ISSUED FOR AND IS SUBJECT TO AMENDMENT



LEGEND

- Site Outline
- ★ Crop and Soil Root Zone Sample Location, Stage 2 (2020)
- Soil Sample Location Stage 1 (2019)
- Soil Sample Location - Stage 2 (2020)
- Food Growing Sites

- Stage 1 - Soil**
- Name - Ground Cover (Cover Type)**
- GTCS1-17 - Bare soil - undisturbed (On path)
 - GTCS1-18 - Bare soil - undisturbed (On path)
- Stage 2 - Crop and Root Zone Soil**
- Name - Crop Type (Ground Cover)**
- GTCS2-P028 - Celery (Raised vegetable bed)
 - GTCS2-P029 - French beans (Raised vegetable bed)
 - GTCS2-P030 - Ruby Chard (Raised vegetable bed)
- Stage 2 - Soil**
- Name - Ground Cover (Cover Type)**
- GTCS2-S166 - Bare soil - disturbed (Ground level vegetable bed)
 - GTCS2-S167 - Bare soil - disturbed (Ground level vegetable bed)
 - GTCS2-S168 - Bare soil - disturbed (Raised vegetable bed)
 - GTCS2-S169 - Bare soil - disturbed (Raised vegetable bed)
 - GTCS2-S170 - Bare soil - disturbed (Raised vegetable bed)

Copyright
 Contains Ordnance Survey Data © Crown Copyright and database right 2020

Client
ROYAL BOROUGH OF KENSINGTON & CHELSEA

Project Title
GRENFELL STAGE 2 ASSESSMENT

Drawing Title
**18B
 PORTLAND ROAD COMMUNITY KITCHEN GARDEN
 SAMPLE LOCATION**

| | | | |
|--|---------------|---------------------|--------------------|
| Drawn GM | Checked KB | Approved DD | Date 15/03/2021 |
| AECOM Internal Project No. 60632092 | | Scale @ A3 1:300 | |

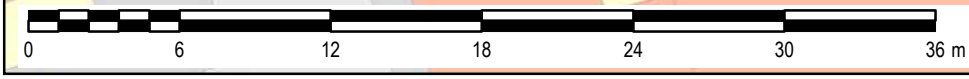
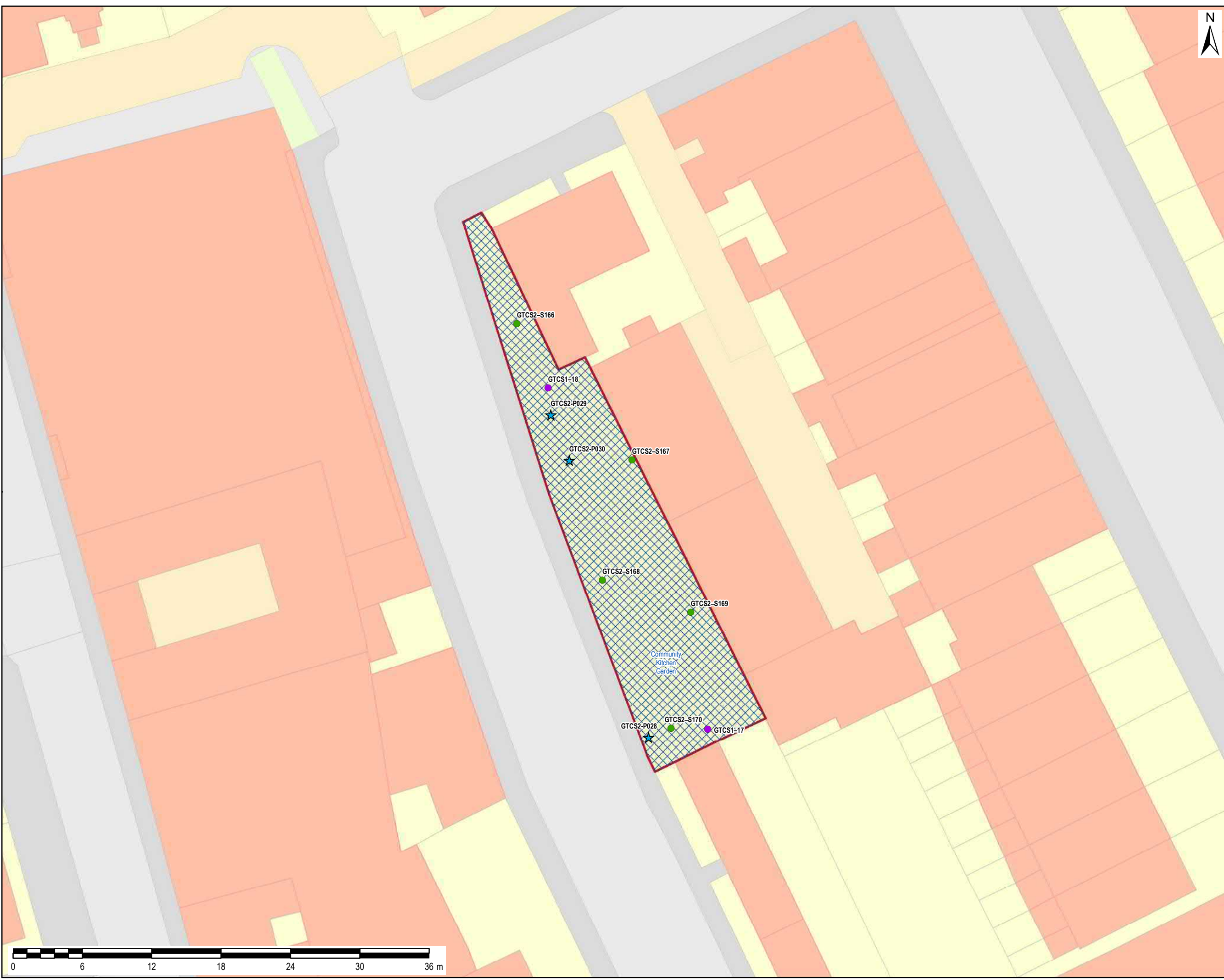
THIS DOCUMENT HAS BEEN PREPARED PURSUANT TO AND SUBJECT TO THE TERMS OF AECOM'S APPOINTMENT BY ITS CLIENT. AECOM ACCEPTS NO LIABILITY FOR ANY USE OF THIS DOCUMENT OTHER THAN BY ITS ORIGINAL CLIENT OR FOLLOWING AECOM'S EXPRESS AGREEMENT TO SUCH USE AND ONLY FOR THE PURPOSES FOR WHICH IT WAS PREPARED AND PROVIDED.

AECOM
 Midpoint
 Alençon Link, Basingstoke
 Hampshire, RG21 7PP
 Telephone (01256) 310200
 Fax (01256) 310201
 www.aecom.com

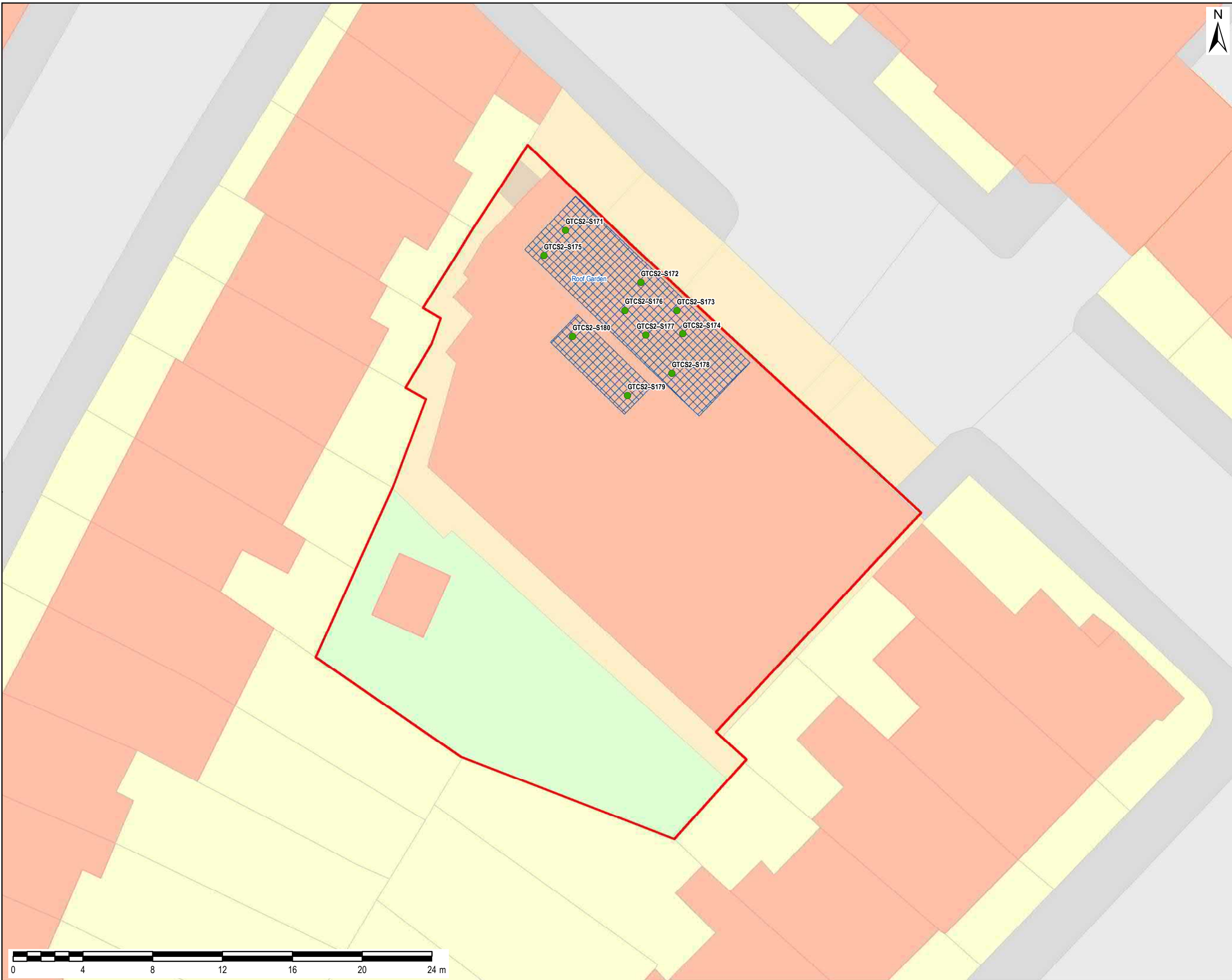


Drawing Number
FIGURE E18B

Rev
01



File Name: \\eu.aecomnet.com\EM\UK\UKCRD1\Jobs\PPR-458020_Grenfell_Tower_Stage_2\GIS\950_Stage2_GIS\950_CAD_CAD_GIS\950_Stage2_SamplingLocations - All Sites.mxd



THIS DRAWING IS TO BE USED ONLY FOR THE PURPOSE OF ISSUE THAT IT WAS ISSUED FOR AND IS SUBJECT TO AMENDMENT

LEGEND

- Site Outline
- Soil Sample Location - Stage 2 (2020)
- Food Growing Sites

Stage 2 - Soil

| Name | Ground Cover (Cover Type) |
|------------|---|
| GTCS2-S171 | Bare soil - disturbed (Ground level rooftop beds) |
| GTCS2-S172 | Bare soil - disturbed (Ground level rooftop beds) |
| GTCS2-S173 | Bare soil - disturbed (Ground level rooftop beds) |
| GTCS2-S174 | Bare soil - disturbed (Ground level rooftop beds) |
| GTCS2-S175 | Bare soil - disturbed (Ground level rooftop beds) |
| GTCS2-S176 | Bare soil - disturbed (Ground level rooftop beds) |
| GTCS2-S177 | Bare soil - disturbed (Ground level rooftop beds) |
| GTCS2-S178 | Bare soil - disturbed (Ground level rooftop beds) |
| GTCS2-S179 | Bare soil - disturbed (Ground level rooftop beds) |
| GTCS2-S180 | Bare soil - disturbed (Ground level rooftop beds) |

Copyright
Contains Ordnance Survey Data © Crown Copyright and database right 2020

Client
ROYAL BOROUGH OF KENSINGTON & CHELSEA

Project Title
GRENFELL STAGE 2 ASSESSMENT

Drawing Title
19 THE GROVE SAMPLE LOCATION

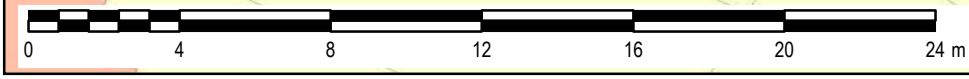
| | | | |
|--|---------------|---------------------|--------------------|
| Drawn GM | Checked KB | Approved DD | Date 15/03/2021 |
| AECOM Internal Project No. 60632092 | | Scale @ A3 1:200 | |

THIS DOCUMENT HAS BEEN PREPARED PURSUANT TO AND SUBJECT TO THE TERMS OF AECOM'S APPOINTMENT BY ITS CLIENT. AECOM ACCEPTS NO LIABILITY FOR ANY USE OF THIS DOCUMENT OTHER THAN BY ITS ORIGINAL CLIENT OR FOLLOWING AECOM'S EXPRESS AGREEMENT TO SUCH USE AND ONLY FOR THE PURPOSES FOR WHICH IT WAS PREPARED AND PROVIDED.

AECOM
Midpoint
Alençon Link, Basingstoke
Hampshire, RG21 7PP
Telephone (01256) 310200
Fax (01256) 310201
www.aecom.com



| | |
|-------------------------------------|------------------|
| Drawing Number FIGURE E19 | Rev 01 |
|-------------------------------------|------------------|



File Name: \\eu.aecomnet.com\EMIA\UK\CRD1\Jobs\PR-458020_Grenfell_Map\Figure E1-E45 - Stage 2 Sampling Locations - All Sites.mxd



THIS DRAWING IS TO BE USED ONLY FOR THE PURPOSE OF ISSUE THAT IT WAS ISSUED FOR AND IS SUBJECT TO AMENDMENT

- LEGEND**
- Site Outline
 - ★ Crop and Soil Root Zone Sample Location, Stage 2 (2020)
 - Soil Sample Location - Stage 2 (2020)
 - Deeper Sampling Location

- Stage 2 - Crop and Root Zone Soil**
- Name - Crop Type (Ground Cover)**
- GTCS2-P031 - Pears
 - GTCS2-P032 - Figs
 - GTCS2-P033 - Horseradish
 - GTCS2-P034 - Tomatoes (Ground level vegetable bed)
 - GTCS2-P035 - Apples
 - GTCS2-P036 - Beetroot (Ground level vegetable bed)
- Stage 2 - Soil**
- Name - Ground Cover (Cover Type)**
- GTCS2-S181 - Bare soil - undisturbed
 - GTCS2-S182 - Bare soil - undisturbed
 - GTCS2-S183 - Turf
 - GTCS2-S184 - Turf
 - GTCS2-S185 - Turf
 - GTCS2-S186 - Bare soil - undisturbed
 - GTCS2-S187 - Bare soil - undisturbed
 - GTCS2-S188 - Bare soil - disturbed
 - GTCS2-S189 - Turf
 - GTCS2-S190 - Bare soil - undisturbed

Copyright
Contains Ordnance Survey Data © Crown Copyright and database right 2020

Client
ROYAL BOROUGH OF KENSINGTON & CHELSEA

Project Title
GRENFELL STAGE 2 ASSESSMENT

Drawing Title
**2
EYNHAM ROAD RAILWAY LAND
SAMPLE LOCATION**

| | | | |
|--|---------------|-----------------------|--------------------|
| Drawn GM | Checked KB | Approved DD | Date 15/03/2021 |
| AECOM Internal Project No. 60632092 | | Scale @ A3 1:1,000 | |

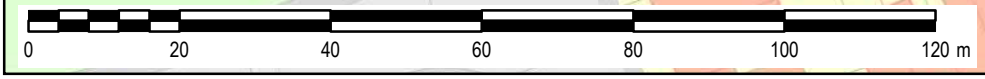
THIS DOCUMENT HAS BEEN PREPARED PURSUANT TO AND SUBJECT TO THE TERMS OF AECOM'S APPOINTMENT BY ITS CLIENT. AECOM ACCEPTS NO LIABILITY FOR ANY USE OF THIS DOCUMENT OTHER THAN BY ITS ORIGINAL CLIENT OR FOLLOWING AECOM'S EXPRESS AGREEMENT TO SUCH USE, AND ONLY FOR THE PURPOSES FOR WHICH IT WAS PREPARED AND PROVIDED.

AECOM
Midpoint
Alençon Link, Basingstoke
Hampshire, RG21 7PP
Telephone (01256) 310200
Fax (01256) 310201
www.aecom.com

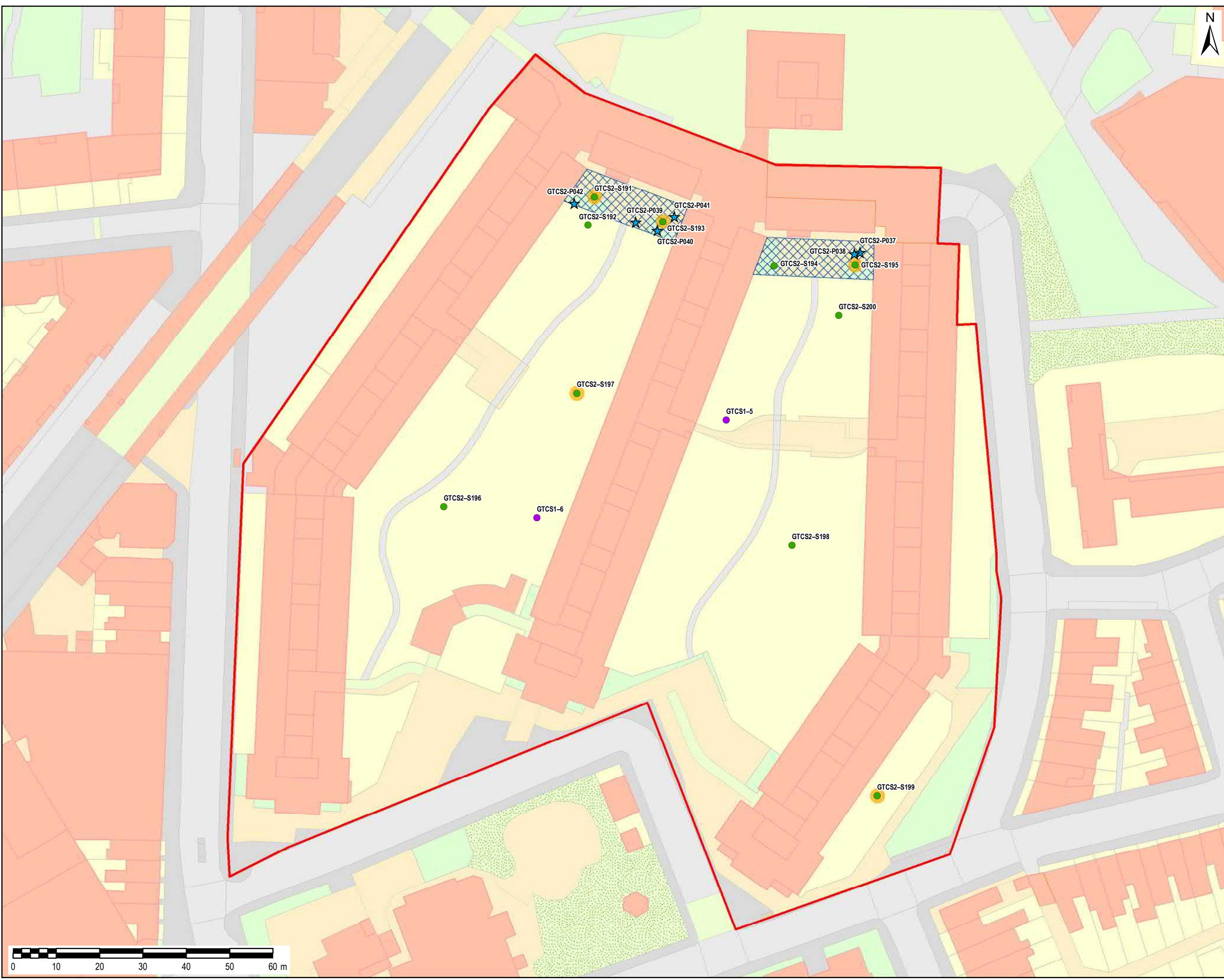


Drawing Number
FIGURE E20

Rev
01



File Name: \\eu.aecomnet.com\EMIA\UK\CRD1\Jobs\PR-458020_Grenfell_Tower_Stage_2_GIS02_Maps\Figure E1-E45_Stage 2 Sampling Locations - All Sites.mxd



THIS DRAWING IS TO BE USED ONLY FOR THE PURPOSE OF ISSUE THAT IT WAS ISSUED FOR AND IS SUBJECT TO AMENDMENT

- LEGEND**
- Site Outline
 - ★ Crop and Soil Root Zone Sample Location, Stage 2 (2020)
 - Soil Sample Location Stage 1 (2019)
 - Soil Sample Location - Stage 2 (2020)
 - Deeper Sampling Location
 - Food Growing Sites

- Stage 1 - Soil**
- GTCS1-5 - Turf
 - GTCS1-6 - Turf
- Stage 2 - Crop and Root Zone Soil**
- GTCS2-P037 - Spinach (Raised vegetable bed)
 - GTCS2-P038 - Potatoes (Raised vegetable bed)
 - GTCS2-P039 - Tomatoes (Raised vegetable bed)
 - GTCS2-P040 - Rhubarb (Ground level vegetable bed)
 - GTCS2-P041 - Cabbage (Raised vegetable bed)
 - GTCS2-P042 - Rhubarb (Ground level vegetable bed)
- Stage 2 - Soil**
- GTCS2-S191 - Bare soil - disturbed (Ground level vegetable bed)
 - GTCS2-S192 - Turf
 - GTCS2-S193 - Bare soil - disturbed (Raised vegetable bed)
 - GTCS2-S194 - Bare soil - undisturbed (Raised vegetable bed)
 - GTCS2-S195 - Bare soil - undisturbed (Raised vegetable bed)
 - GTCS2-S196 - Turf
 - GTCS2-S197 - Turf
 - GTCS2-S198 - Turf
 - GTCS2-S199 - Turf
 - GTCS2-S200 - Turf

Copyright
Contains Ordnance Survey Data © Crown Copyright and database right 2020

Client
ROYAL BOROUGH OF KENSINGTON & CHELSEA

Project Title
GRENFELL STAGE 2 ASSESSMENT

Drawing Title
21 HURSTWAY, GRENFELL, TESTERTON AND BARANDON WALKS (LANCASTER WALKWAYS) SAMPLE LOCATION

| | | | |
|--|---------------|---------------------|--------------------|
| Drawn GM | Checked KB | Approved DD | Date 28/05/2021 |
| AECOM Internal Project No. 60632092 | | Scale @ A3 1:800 | |

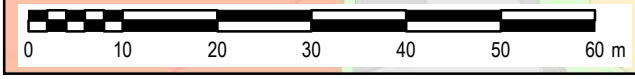
THIS DOCUMENT HAS BEEN PREPARED PURSUANT TO AND SUBJECT TO THE TERMS OF AECOM'S APPOINTMENT BY ITS CLIENT. AECOM ACCEPTS NO LIABILITY FOR ANY USE OF THIS DOCUMENT OTHER THAN BY ITS ORIGINAL CLIENT OR FOLLOWING AECOM'S EXPRESS AGREEMENT TO SUCH USE, AND ONLY FOR THE PURPOSES FOR WHICH IT WAS PREPARED AND PROVIDED.

AECOM
Midpoint
Alençon Link, Basingstoke
Hampshire, RG21 7PP
Telephone (01256) 310200
Fax (01256) 310201
www.aecom.com

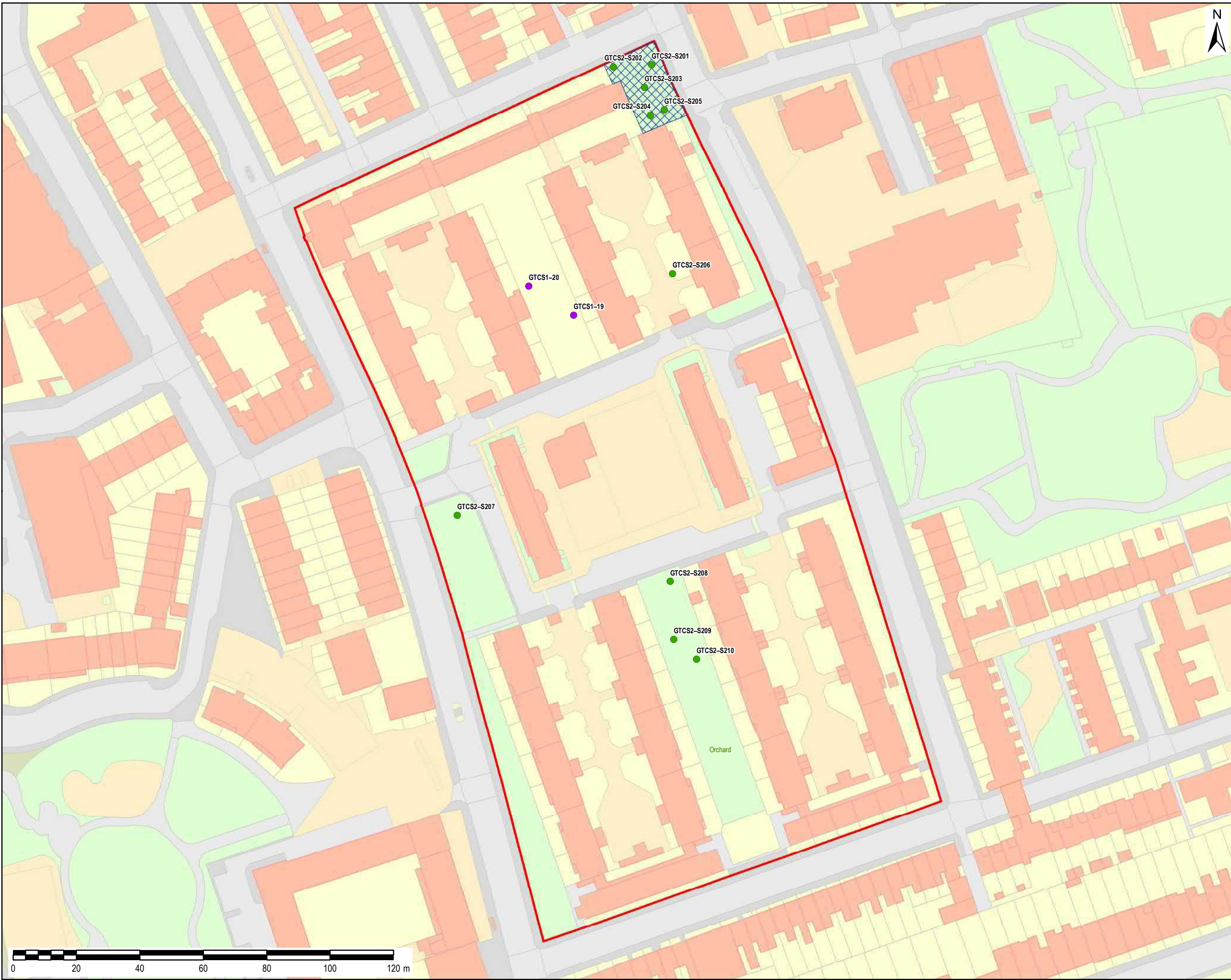


Drawing Number
FIGURE E21

Rev
01



File Name: \\eu.aecomnet.com\EMIA\UK\CRD1\Jobs\PR-458020_Grenfell_L_Tower_Stage_2_GIS\02_Maps\Figure E1-E45 - Stage 2 Sampling Locations - All Sites.mxd



THIS DRAWING IS TO BE USED ONLY FOR THE PURPOSE OF ISSUE THAT IT WAS ISSUED FOR AND IS SUBJECT TO AMENDMENT

LEGEND

- Site Outline
- Soil Sample Location Stage 1 (2019)
- Soil Sample Location - Stage 2 (2020)
- Food Growing Sites

Stage 1 - Soil

Name - Ground Cover (Cover Type)

- GTCS1-19 - Bare soil - undisturbed
- GTCS1-20 - Turf

Stage 2 - Soil

Name - Ground Cover (Cover Type)

- GTCS2-S201 - Bare soil - disturbed (Raised vegetable bed)
- GTCS2-S202 - Bare soil - disturbed (Ground level vegetable bed)
- GTCS2-S203 - Bare soil - disturbed (Raised vegetable bed)
- GTCS2-S204 - Bare soil - disturbed (Raised vegetable bed)
- GTCS2-S205 - Bare soil - disturbed (Raised vegetable bed)
- GTCS2-S206 - Bare soil - undisturbed
- GTCS2-S207 - Turf
- GTCS2-S208 - Turf
- GTCS2-S209 - Turf
- GTCS2-S210 - Turf

Copyright
Contains Ordnance Survey Data © Crown Copyright and database right 2020

Client
ROYAL BOROUGH OF KENSINGTON & CHELSEA

Project Title
GRENFELL STAGE 2 ASSESSMENT

Drawing Title
22 HENRY DICKENS COURT SAMPLE LOCATION

| | | | |
|--|---------------|-----------------------|--------------------|
| Drawn GM | Checked KB | Approved DD | Date 15/03/2021 |
| AECOM Internal Project No. 60632092 | | Scale @ A3 1:1,100 | |

THIS DOCUMENT HAS BEEN PREPARED PURSUANT TO AND SUBJECT TO THE TERMS OF AECOM'S APPOINTMENT BY ITS CLIENT. AECOM ACCEPTS NO LIABILITY FOR ANY USE OF THIS DOCUMENT OTHER THAN BY ITS ORIGINAL CLIENT OR FOLLOWING AECOM'S EXPRESS AGREEMENT TO SUCH USE, AND ONLY FOR THE PURPOSES FOR WHICH IT WAS PREPARED AND PROVIDED.

AECOM
Midpoint
Alençon Link, Basingstoke
Hampshire, RG21 7PP
Telephone (01256) 310200
Fax (01256) 310201
www.aecom.com



Drawing Number
FIGURE E22

Rev
01

File Name: \\eu.aecomnet.com\EM\UK\CRD1\Jobs\PR-458020_Grenfell_Tower_Stage_2\GIS\GIS02_Maps\Figure E1-E45 - Stage 2 Sampling Locations - All Sites.mxd

THIS DRAWING IS TO BE USED ONLY FOR THE PURPOSE OF ISSUE THAT IT WAS ISSUED FOR AND IS SUBJECT TO AMENDMENT



LEGEND

- Site Outline
- ★ Crop and Soil Root Zone Sample Location, Stage 2 (2020)
- Soil Sample Location Stage 1 (2019)
- Soil Sample Location - Stage 2 (2020)
- Food Growing Sites

- Stage 1 - Soil**
- Name - Ground Cover (Cover Type)**
- GTCS1-27 - Bare soil - undisturbed
 - GTCS1-28 - Turf
- Stage 2 - Crop and Root Zone Soil**
- Name - Crop Type (Ground Cover)**
- GTCS2-P049 - Cavello Nero Kale (Raised vegetable bed)
 - GTCS2-P050 - Turnip (Large plant pot)
 - GTCS2-P051 - Spring onions (Raised vegetable bed)
 - GTCS2-P052 - Beans (Raised vegetable bed)
 - GTCS2-P053 - Potatoes (Raised vegetable bed)
 - GTCS2-P054 - Rosemary (Raised vegetable bed)
- Stage 2 - Soil**
- Name - Ground Cover (Cover Type)**
- GTCS2-S211 - Turf
 - GTCS2-S212 - Bare soil - disturbed (Raised vegetable bed)
 - GTCS2-S213 - Bare soil - disturbed (Raised vegetable bed)
 - GTCS2-S214 - Bare soil - disturbed (Raised vegetable bed)
 - GTCS2-S215 - Bare soil - disturbed (Raised vegetable bed)
 - GTCS2-S216 - Turf
 - GTCS2-S217 - Turf
 - GTCS2-S218 - Turf
 - GTCS2-S219 - Turf
 - GTCS2-S220 - Turf

Copyright
Contains Ordnance Survey Data © Crown Copyright and database right 2020

Client
ROYAL BOROUGH OF KENSINGTON & CHELSEA

Project Title
GRENFELL STAGE 2 ASSESSMENT

Drawing Title
23 SILCHESTER EAST SAMPLE LOCATION

| | | | |
|--|---------------|---------------------|--------------------|
| Drawn GM | Checked KB | Approved DD | Date 15/03/2021 |
| AECOM Internal Project No. 60632092 | | Scale @ A3 1:300 | |

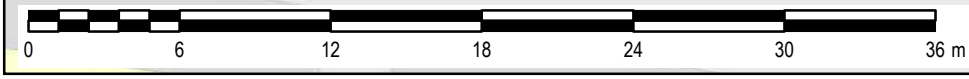
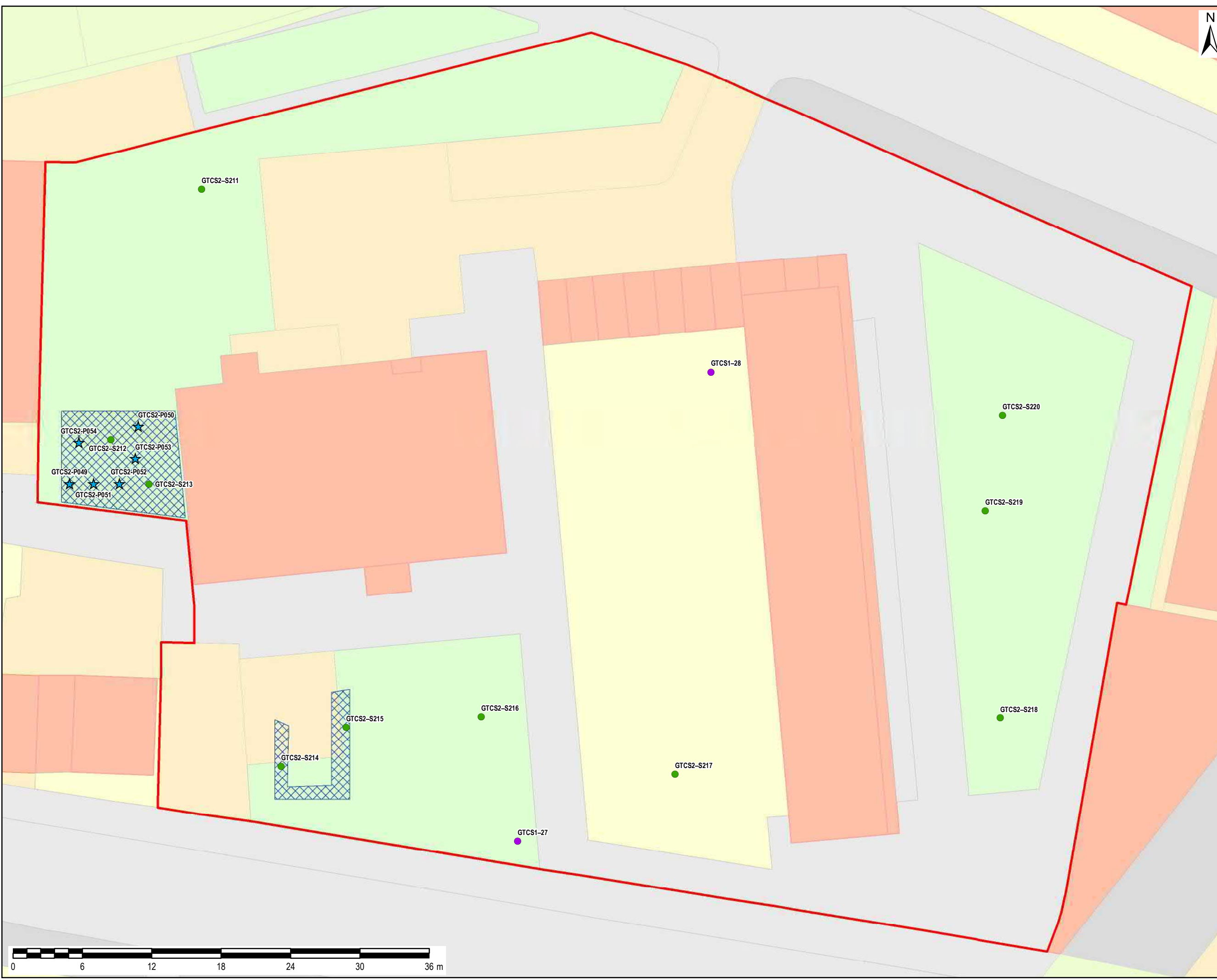
THIS DOCUMENT HAS BEEN PREPARED PURSUANT TO AND SUBJECT TO THE TERMS OF AECOM'S APPOINTMENT BY ITS CLIENT. AECOM ACCEPTS NO LIABILITY FOR ANY USE OF THIS DOCUMENT OTHER THAN BY ITS ORIGINAL CLIENT OR FOLLOWING AECOM'S EXPRESS AGREEMENT TO SUCH USE, AND ONLY FOR THE PURPOSES FOR WHICH IT WAS PREPARED AND PROVIDED.

AECOM
Midpoint
Alençon Link, Basingstoke
Hampshire, RG21 7PP
Telephone (01256) 310200
Fax (01256) 310201
www.aecom.com

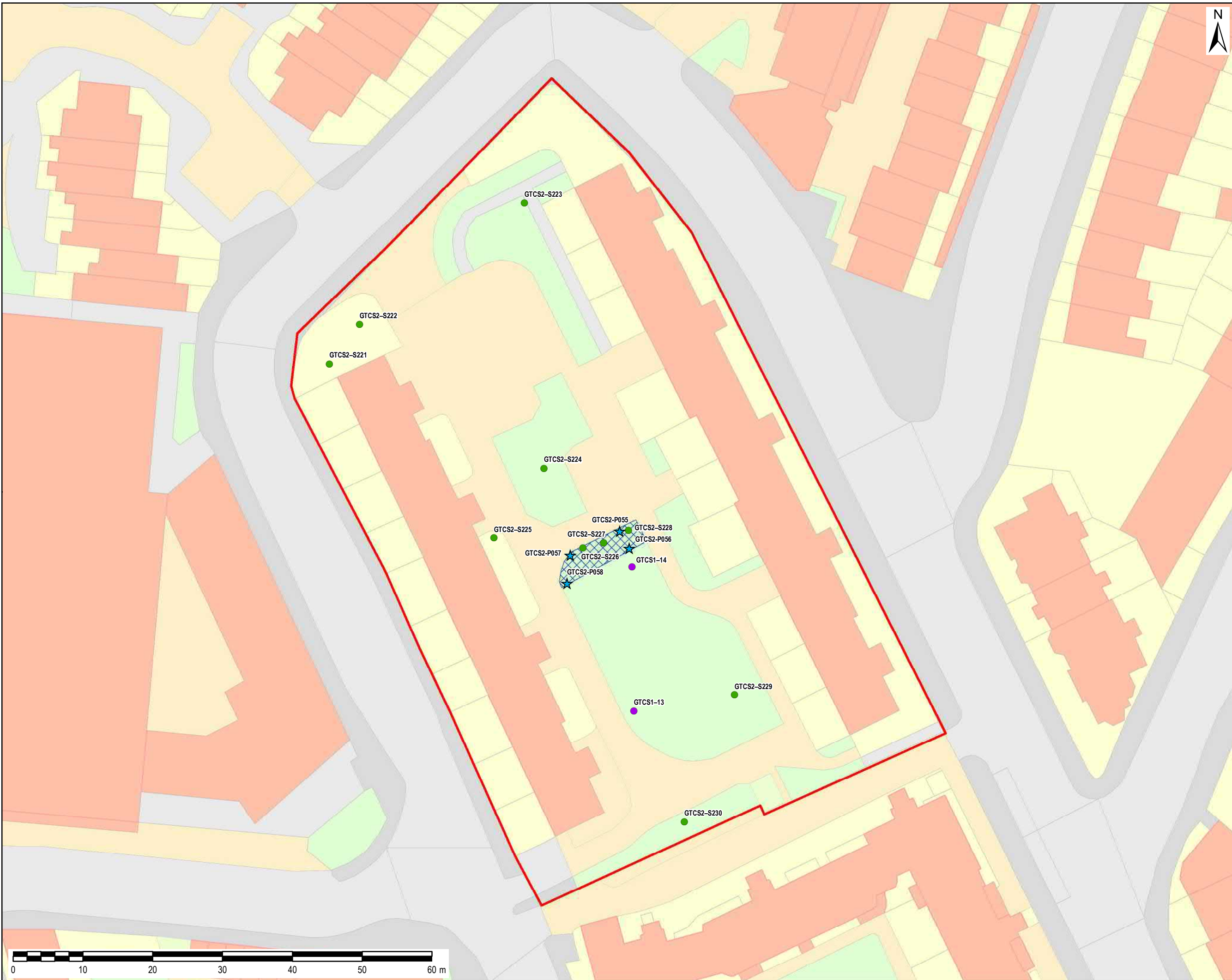


Drawing Number
FIGURE E23

Rev
01



File Name: \\eu.aecomnet.com\EM\AUK\UKCRD1\Jobs\PR-458020_Grenfell_L_Tower_Stage_2_GIS\950_Stage2_GIS\950_CAD_CAD_GIS\950_Stage2_GIS\950_Map\Figure E1-E45 - Stage 2 Sampling Locations - All Sites.mxd



THIS DRAWING IS TO BE USED ONLY FOR THE PURPOSE OF ISSUE THAT IT WAS ISSUED FOR AND IS SUBJECT TO AMENDMENT

LEGEND

- Site Outline
- ★ Crop and Soil Root Zone Sample Location, Stage 2 (2020)
- Soil Sample Location Stage 1 (2019)
- Soil Sample Location - Stage 2 (2020)
- Food Growing Sites

- Stage 1 - Soil**
- Name - Ground Cover (Cover Type)**
 GTCS1-13 - Turf
 GTCS1-14 - Turf
- Stage 2 - Crop and Root Zone Soil**
- Name - Crop Type (Ground Cover)**
 GTCS2-P055 - Runner Beans (Raised vegetable bed)
 GTCS2-P056 - Ruby Chard (Raised vegetable bed)
 GTCS2-P057 - Potatoes (Raised vegetable bed)
 GTCS2-P058 - Spinach or Chard (Raised vegetable bed)
- Stage 2 - Soil**
- Name - Ground Cover (Cover Type)**
 GTCS2-S221 - Turf
 GTCS2-S222 - Turf
 GTCS2-S223 - Bare soil - undisturbed
 GTCS2-S224 - Bare soil - undisturbed
 GTCS2-S225 - Turf
 GTCS2-S226 - Bare soil - disturbed (Raised vegetable bed)
 GTCS2-S227 - Bare soil - disturbed (Raised vegetable bed)
 GTCS2-S228 - Bare soil - disturbed (Raised vegetable bed)
 GTCS2-S229 - Turf
 GTCS2-S230 - Bare soil - undisturbed

Copyright
 Contains Ordnance Survey Data © Crown Copyright and database right 2020

Client
ROYAL BOROUGH OF KENSINGTON & CHELSEA

Project Title
GRENFELL STAGE 2 ASSESSMENT

Drawing Title
**24
 ALLOM HOUSE AND BARLOW HOUSE
 SAMPLE LOCATION**

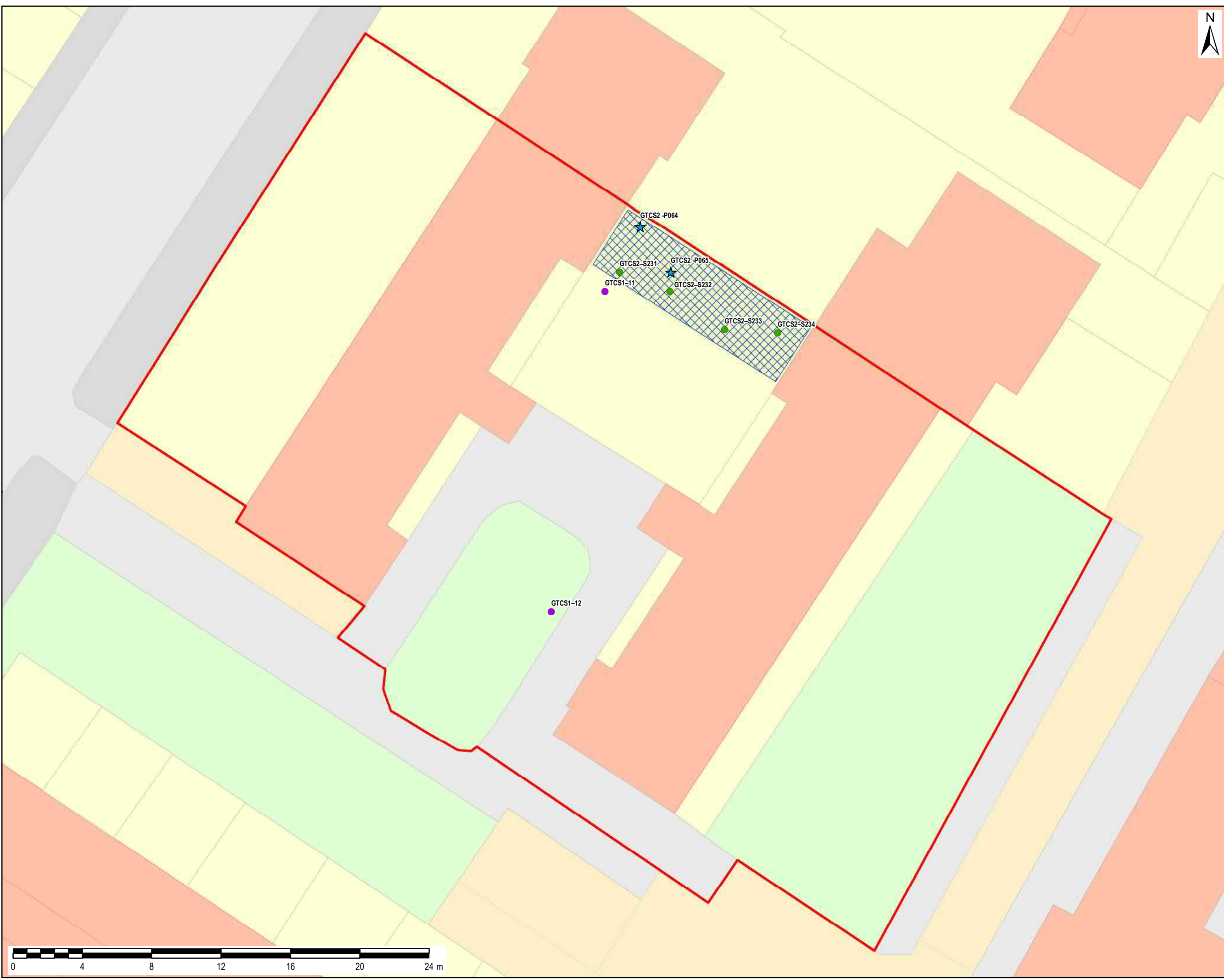
| | | | |
|--|---------------|---------------------|--------------------|
| Drawn GM | Checked KB | Approved DD | Date 15/03/2021 |
| AECOM Internal Project No. 60632092 | | Scale @ A3 1:500 | |

THIS DOCUMENT HAS BEEN PREPARED PURSUANT TO AND SUBJECT TO THE TERMS OF AECOM'S APPOINTMENT BY ITS CLIENT. AECOM ACCEPTS NO LIABILITY FOR ANY USE OF THIS DOCUMENT OTHER THAN BY ITS ORIGINAL CLIENT OR FOLLOWING AECOM'S EXPRESS AGREEMENT TO SUCH USE AND ONLY FOR THE PURPOSES FOR WHICH IT WAS PREPARED AND PROVIDED.

AECOM
 Midpoint
 Alençon Link, Basingstoke
 Hampshire, RG21 7FP
 Telephone (01256) 310200
 Fax (01256) 310201
 www.aecom.com



File Name: \\eu.aecomnet.com\EM\A\UK\CRD1\Jobs\PPR-458020_Grenfell_Tower_Stage_2_Sampling_Locations - All Sites.mxd



THIS DRAWING IS TO BE USED ONLY FOR THE PURPOSE OF ISSUE THAT IT WAS ISSUED FOR AND IS SUBJECT TO AMENDMENT

LEGEND

- Site Outline
- ★ Crop and Soil Root Zone Sample Location, Stage 2 (2020)
- Soil Sample Location Stage 1 (2019)
- Soil Sample Location - Stage 2 (2020)
- Food Growing Sites

Stage 1 - Soil

Name - Ground Cover (Cover Type)

GTCS1-11 - Bare soil - undisturbed

GTCS1-12 - Bare soil - undisturbed

Stage 2 - Crop and Root Zone Soil

Name - Crop Type (Ground Cover)

GTCS2-P064 - Figs

GTCS2-P065 - Potatoes (Raised vegetable bed)

Stage 2 - Soil

Name - Ground Cover (Cover Type)

GTCS2-S231 - Bare soil - disturbed

GTCS2-S232 - Bare soil - disturbed (Raised vegetable bed)

GTCS2-S233 - Bare soil - disturbed (Raised vegetable bed)

GTCS2-S234 - Bare soil - disturbed (Raised planter)

Copyright
Contains Ordnance Survey Data © Crown Copyright and database right 2020

Client
ROYAL BOROUGH OF KENSINGTON & CHELSEA

Project Title
GRENFELL STAGE 2 ASSESSMENT

Drawing Title
25A MORLAND HOUSE SAMPLE LOCATION

| | | | |
|--|---------------|---------------------|--------------------|
| Drawn GM | Checked KB | Approved DD | Date 15/03/2021 |
| AECOM Internal Project No. 60632092 | | Scale @ A3 1:200 | |

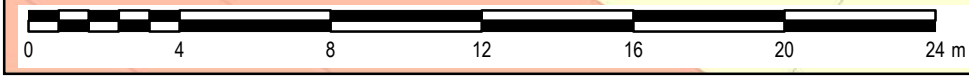
THIS DOCUMENT HAS BEEN PREPARED PURSUANT TO AND SUBJECT TO THE TERMS OF AECOM'S APPOINTMENT BY ITS CLIENT. AECOM ACCEPTS NO LIABILITY FOR ANY USE OF THIS DOCUMENT OTHER THAN BY ITS ORIGINAL CLIENT OR FOLLOWING AECOM'S EXPRESS AGREEMENT TO SUCH USE, AND ONLY FOR THE PURPOSES FOR WHICH IT WAS PREPARED AND PROVIDED.

AECOM
Midpoint
Alençon Link, Basingstoke
Hampshire, RG21 7PP
Telephone (01256) 310200
Fax (01256) 310201
www.aecom.com

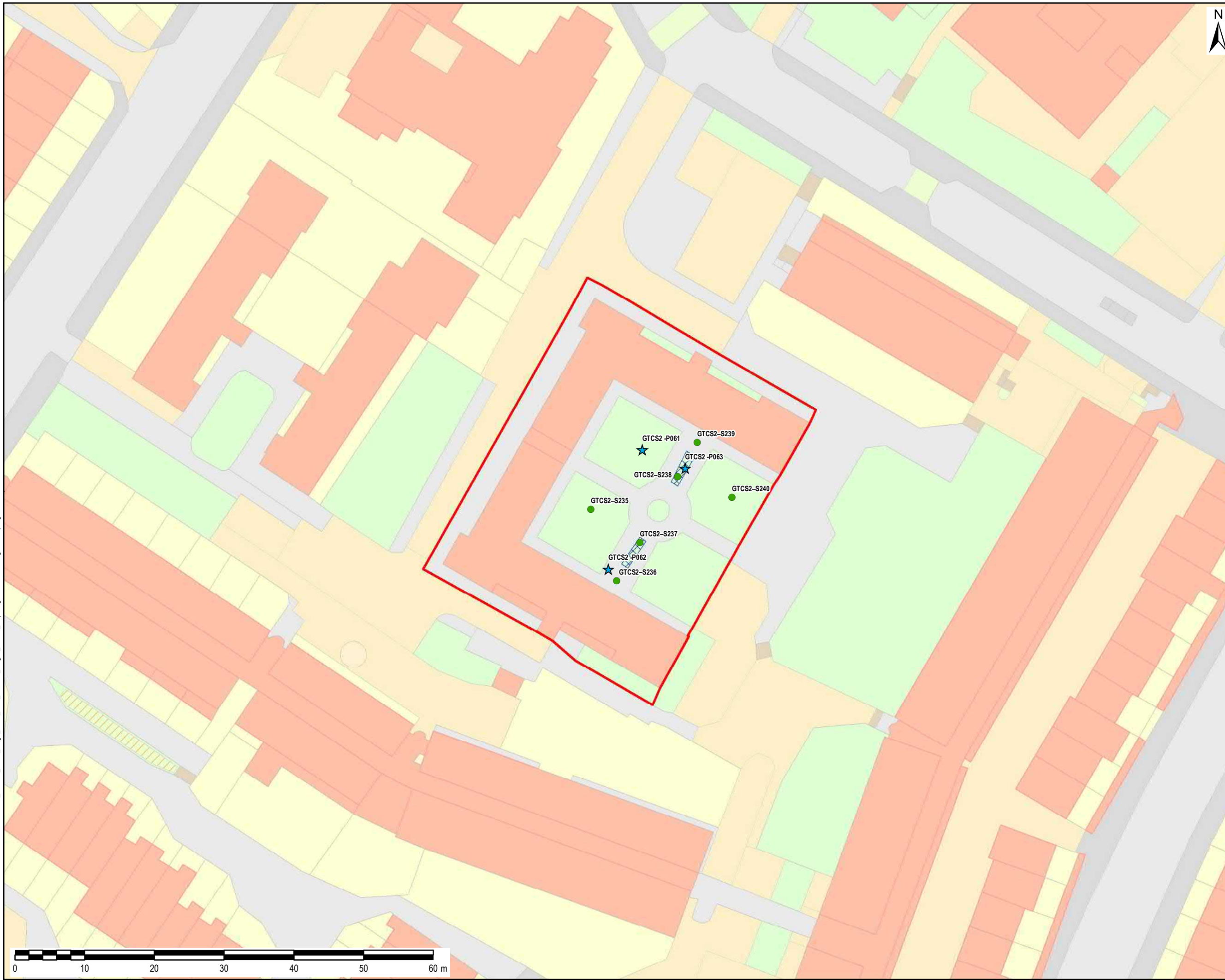


Drawing Number
FIGURE E25A

Rev
01



File Name: \\eu.aecomnet.com\EM\IA\UK\CRD1\Jobs\PP-458020_Grenfell_Tower_Stage2_GIS\02_Maps\Figure E1-E45 - Stage 2 Sampling Locations - All Sites.mxd



THIS DRAWING IS TO BE USED ONLY FOR THE PURPOSE OF ISSUE THAT IT WAS ISSUED FOR AND IS SUBJECT TO AMENDMENT

LEGEND

- Site Outline
- ★ Crop and Soil Root Zone Sample Location, Stage 2 (2020)
- Soil Sample Location - Stage 2 (2020)
- Food Growing Sites

Stage 2 - Crop and Root Zone Soil

Name - Crop Type (Ground Cover)

- GTCS2 -P061 - Palm nut (Chusan / Windmill Palm)
- GTCS2 -P062 - Callaloo (Raised brick bed)
- GTCS2 -P063 - Tomatoes (Raised vegetable bed)

Stage 2 - Soil

Name - Ground Cover (Cover Type)

- GTCS2-S235 - Turf
- GTCS2-S236 - Bare soil - disturbed (Raised brick bed)
- GTCS2-S237 - Bare soil - disturbed (Raised vegetable bed)
- GTCS2-S238 - Bare soil - disturbed (Raised vegetable bed)
- GTCS2-S239 - Bare soil - undisturbed (Raised brick bed)
- GTCS2-S240 - Turf

Copyright
Contains Ordnance Survey Data © Crown Copyright and database right 2020

Client
ROYAL BOROUGH OF KENSINGTON & CHELSEA

Project Title
GRENFELL STAGE 2 ASSESSMENT

Drawing Title
25B TALBOT GROVE HOUSE SAMPLE LOCATION

| | | | |
|---|---------------|----------------------------|--------------------|
| Drawn GM | Checked KB | Approved DD | Date 15/03/2021 |
| AECOM Internal Project No. 60632092 | | Scale @ A3 1:500 | |

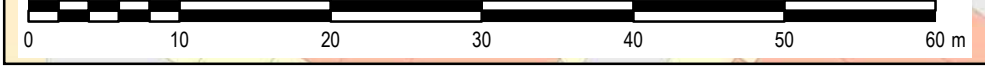
THIS DOCUMENT HAS BEEN PREPARED PURSUANT TO AND SUBJECT TO THE TERMS OF AECOM'S APPOINTMENT BY ITS CLIENT. AECOM ACCEPTS NO LIABILITY FOR ANY USE OF THIS DOCUMENT OTHER THAN BY ITS ORIGINAL CLIENT OR FOLLOWING AECOM'S EXPRESS AGREEMENT TO SUCH USE, AND ONLY FOR THE PURPOSES FOR WHICH IT WAS PREPARED AND PROVIDED.

AECOM
Midpoint
Alençon Link, Basingstoke
Hampshire, RG21 7PP
Telephone (01256) 310200
Fax (01256) 310201
www.aecom.com

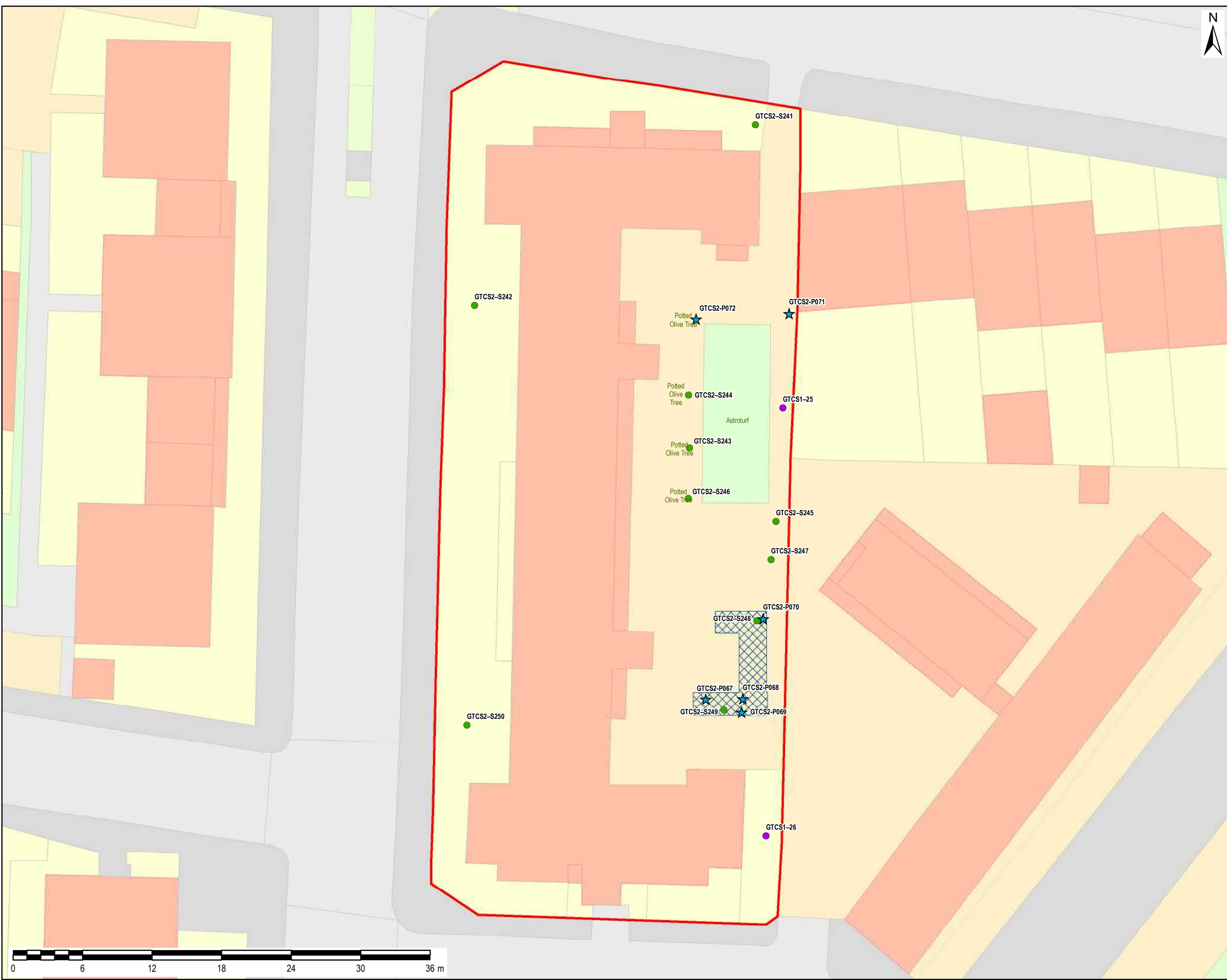


Drawing Number
FIGURE E25B

Rev
01



File Name: \\eu.aecomnet.com\EM\UK\CRD1\Jobs\PPR-458020_Grenfell_Tower_Stage_2_Sampling_Locations - All Sites.mxd



THIS DRAWING IS TO BE USED ONLY FOR THE PURPOSE OF ISSUE THAT IT WAS ISSUED FOR AND IS SUBJECT TO AMENDMENT

- LEGEND**
- Site Outline
 - ★ Crop and Soil Root Zone Sample Location, Stage 2 (2020)
 - Soil Sample Location Stage 1 (2019)
 - Soil Sample Location - Stage 2 (2020)
 - Food Growing Sites

- Stage 1 - Soil**
- Name - Ground Cover (Cover Type)**
- GTCS1-25 - Bare soil - undisturbed
 - GTCS1-26 - Bare soil - undisturbed
- Stage 2 - Crop and Root Zone Soil**
- Name - Crop Type (Ground Cover)**
- GTCS2-P067 - Runner Beans (Raised vegetable bed)
 - GTCS2-P068 - Pumpkin (Raised vegetable bed)
 - GTCS2-P069 - New Potatoes (Raised vegetable bed)
 - GTCS2-P070 - Runner Beans (Raised vegetable bed)
 - GTCS2-P071 - Grapes (Ground level bed)
 - GTCS2-P072 - Olives (Large plant pot)
- Stage 2 - Soil**
- Name - Ground Cover (Cover Type)**
- GTCS2-S241 - Bare soil - undisturbed
 - GTCS2-S242 - Turf
 - GTCS2-S243 - Bare soil - undisturbed (Large plant pot)
 - GTCS2-S244 - Bare soil - undisturbed (Large plant pot)
 - GTCS2-S245 - Bare soil - undisturbed
 - GTCS2-S246 - Bare soil - undisturbed (Large plant pot)
 - GTCS2-S247 - Bare soil - undisturbed
 - GTCS2-S248 - Bare soil - disturbed (Raised vegetable bed)
 - GTCS2-S249 - Bare soil - disturbed (Raised vegetable bed)
 - GTCS2-S250 - Turf

Copyright
Contains Ordnance Survey Data © Crown Copyright and database right 2020

Client
ROYAL BOROUGH OF KENSINGTON & CHELSEA

Project Title
GRENFELL STAGE 2 ASSESSMENT

Drawing Title
**26
BRAMLEY HOUSE
SAMPLE LOCATION**

| | | | |
|--|---------------|---------------------|--------------------|
| Drawn GM | Checked KB | Approved DD | Date 15/03/2021 |
| AECOM Internal Project No. 60632092 | | Scale @ A3 1:300 | |

THIS DOCUMENT HAS BEEN PREPARED PURSUANT TO AND SUBJECT TO THE TERMS OF AECOM'S APPOINTMENT BY ITS CLIENT. AECOM ACCEPTS NO LIABILITY FOR ANY USE OF THIS DOCUMENT OTHER THAN BY ITS ORIGINAL CLIENT OR FOLLOWING AECOM'S EXPRESS AGREEMENT TO SUCH USE AND ONLY FOR THE PURPOSES FOR WHICH IT WAS PREPARED AND PROVIDED.

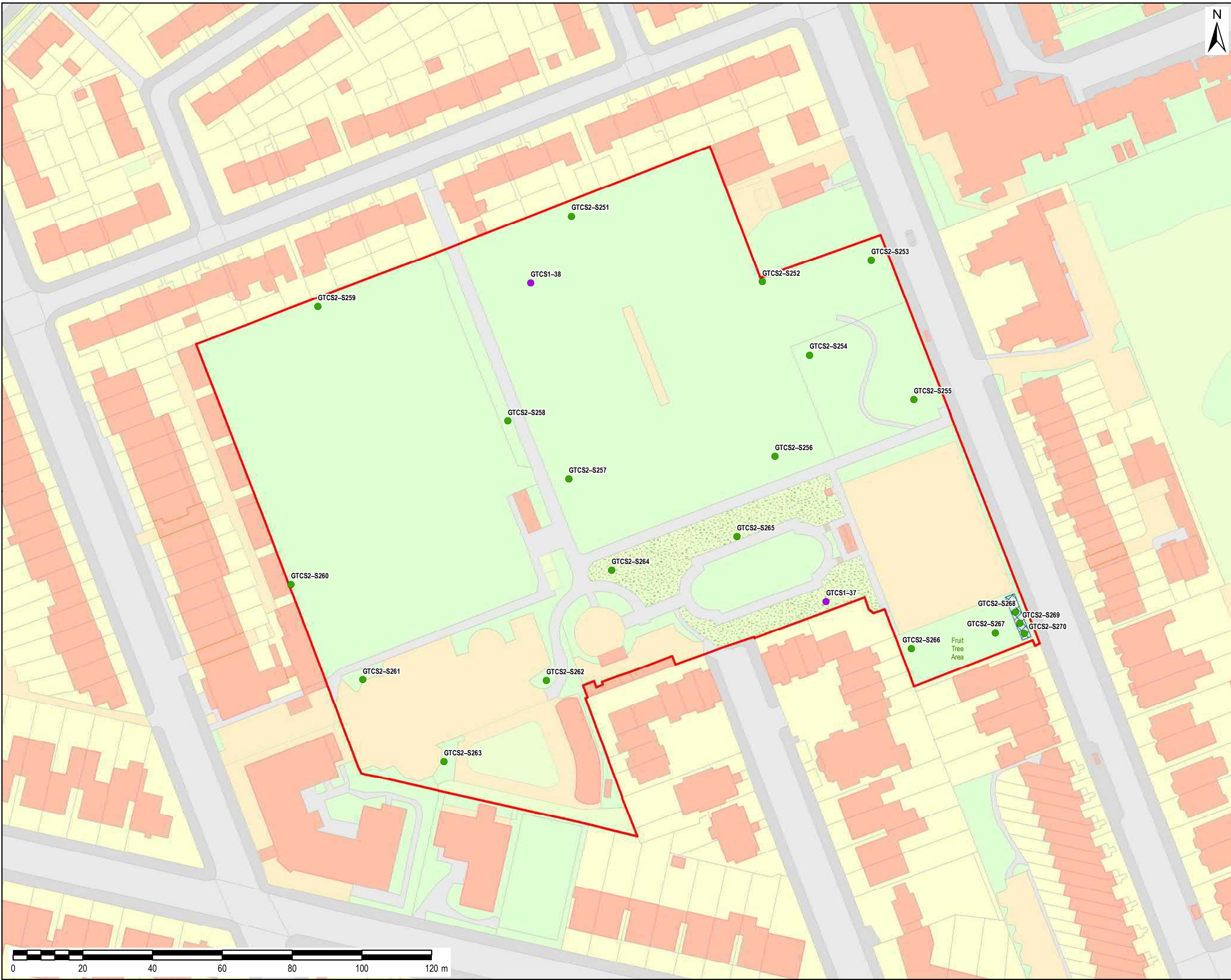
AECOM
Midpoint
Alençon Link, Basingstoke
Hampshire, RG21 7PP
Telephone (01256) 310200
Fax (01256) 310201
www.aecom.com



Drawing Number
FIGURE E26

Rev
01

File Name: \\eu.aecomnet.com\EM\A\UK\CRD1\Jobs\PR-458020_Grenfell_Tower_Stage2_GIS\02_Maps\Figure E1-E45 - Stage 2 Sampling Locations - All Sites.mxd



THIS DRAWING IS TO BE USED ONLY FOR THE PURPOSE OF ISSUE THAT IT WAS ISSUED FOR AND IS SUBJECT TO AMENDMENT

LEGEND

- Site Outline
- Soil Sample Location Stage 1 (2019)
- Soil Sample Location - Stage 2 (2020)
- Food Growing Sites

- Stage 1 - Soil**
Name - Ground Cover (Cover Type)
 GTCS1-37 - Bare soil - undisturbed
 GTCS1-38 - Turf
- Stage 2 - Soil**
Name - Ground Cover (Cover Type)
 GTCS2-S251 - Turf
 GTCS2-S252 - Turf
 GTCS2-S253 - Bare soil - undisturbed
 GTCS2-S254 - Turf
 GTCS2-S255 - Turf
 GTCS2-S256 - Turf
 GTCS2-S257 - Turf
 GTCS2-S258 - Turf
 GTCS2-S259 - Turf
 GTCS2-S260 - Turf
 GTCS2-S261 - Bare soil - undisturbed
 GTCS2-S262 - Bare soil - undisturbed
 GTCS2-S263 - Bare soil - undisturbed
 GTCS2-S264 - Bare soil - undisturbed
 GTCS2-S265 - Bare soil - disturbed
 GTCS2-S266 - Turf
 GTCS2-S267 - Turf
 GTCS2-S268 - Bare soil - disturbed (Raised vegetable bed)
 GTCS2-S269 - Bare soil - disturbed (Raised vegetable bed)
 GTCS2-S270 - Bare soil - disturbed (Raised vegetable bed)

Copyright
Contains Ordnance Survey Data © Crown Copyright and database right 2020

Client
ROYAL BOROUGH OF KENSINGTON & CHELSEA

Project Title
GRENFELL STAGE 2 ASSESSMENT

Drawing Title
27 KENSINGTON MEMORIAL PARK COMMUNITY KITCHEN GARDEN SAMPLE LOCATION

| | | | |
|--|---------------|-----------------------|--------------------|
| Drawn GM | Checked KB | Approved DD | Date 15/03/2021 |
| AECOM Internal Project No. 60632092 | | Scale @ A3 1:1,000 | |

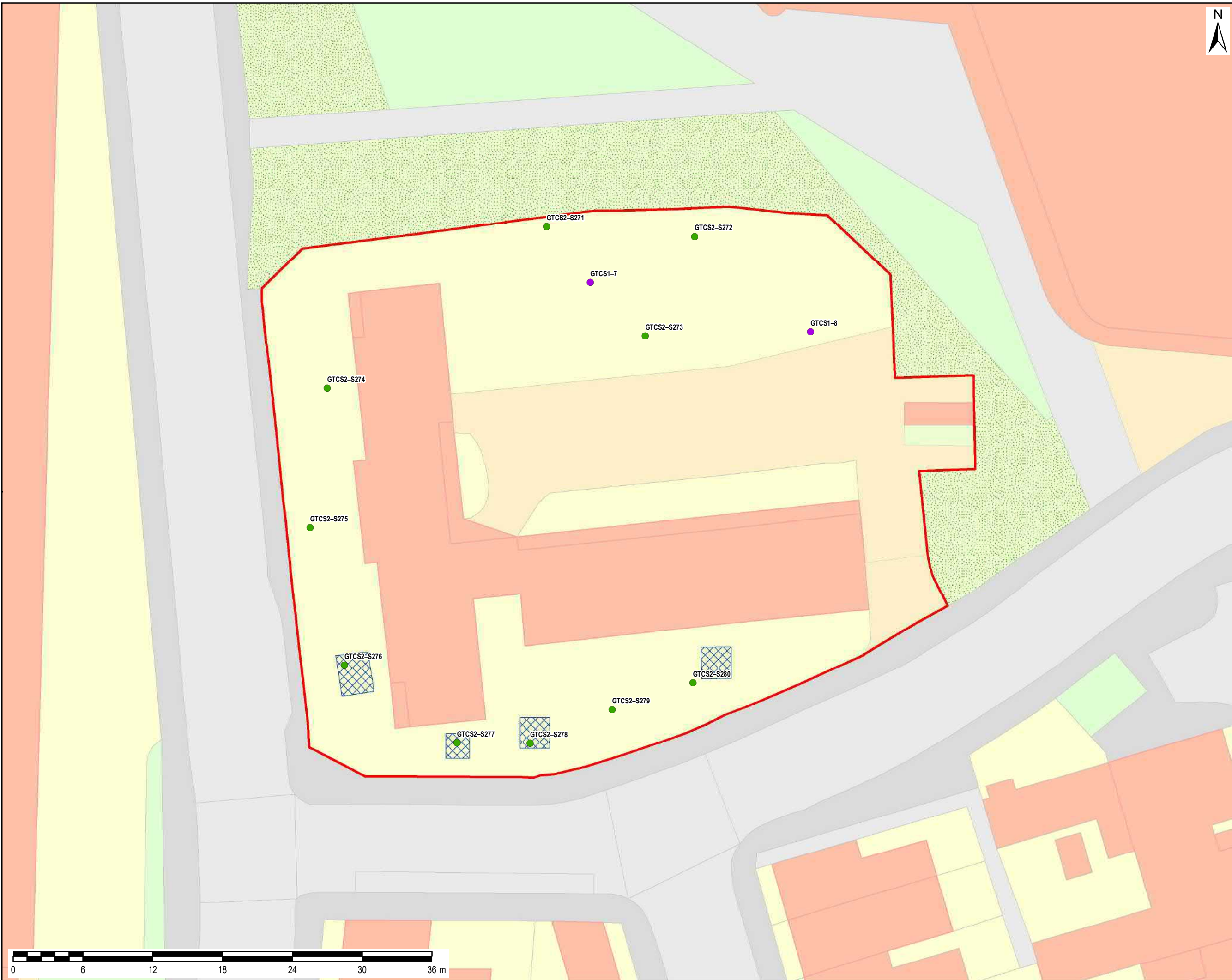
THIS DOCUMENT HAS BEEN PREPARED PURSUANT TO AND SUBJECT TO THE TERMS OF AECOM'S APPOINTMENT BY ITS CLIENT. AECOM ACCEPTS NO LIABILITY FOR ANY USE OF THIS DOCUMENT OTHER THAN BY ITS ORIGINAL CLIENT OR FOLLOWING AECOM'S EXPRESS AGREEMENT TO SUCH USE, AND ONLY FOR THE PURPOSES FOR WHICH IT WAS PREPARED AND PROVIDED.

AECOM
 Midpoint
 Alton Park, Basingstoke
 Hampshire, RG21 7PP
 Telephone (01256) 310200
 Fax (01256) 310201
 www.aecom.com



| | |
|-------------------------------------|------------------|
| Drawing Number FIGURE E27 | Rev 01 |
|-------------------------------------|------------------|

File Name: \\eu.aecomnet.com\EM\AUK\UKCRD1\Jobs\PPR-458020_Grenfell_Tower_Stage_2_GIS\02_Maps\Figure E1-E45 - Stage 2 Sampling Locations - All Sites.mxd



THIS DRAWING IS TO BE USED ONLY FOR THE PURPOSE OF ISSUE THAT IT WAS ISSUED FOR AND IS SUBJECT TO AMENDMENT

LEGEND

- Site Outline
- Soil Sample Location Stage 1 (2019)
- Soil Sample Location - Stage 2 (2020)
- Food Growing Sites

Stage 1 - Soil

Name - Ground Cover (Cover Type)

GTCs1-7 - Turf

GTCs1-8 - Bare soil - undisturbed

Stage 2 - Soil

Name - Ground Cover (Cover Type)

GTCs2-S271 - Bare soil - undisturbed

GTCs2-S272 - Bare soil - undisturbed

GTCs2-S273 - Turf

GTCs2-S274 - Turf

GTCs2-S275 - Turf

GTCs2-S276 - Bare soil - disturbed (Raised vegetable bed)

GTCs2-S277 - Bare soil - disturbed (Raised vegetable bed)

GTCs2-S278 - Bare soil - disturbed (Raised vegetable bed)

GTCs2-S279 - Turf

GTCs2-S280 - Bare soil - disturbed

Copyright
Contains Ordnance Survey Data © Crown Copyright and database right 2020

Client
ROYAL BOROUGH OF KENSINGTON & CHELSEA

Project Title
GRENFELL STAGE 2 ASSESSMENT

Drawing Title
28 TREADGOLD HOUSE SAMPLE LOCATION

| | | | |
|--|---------------|---------------------|--------------------|
| Drawn GM | Checked KB | Approved DD | Date 15/03/2021 |
| AECOM Internal Project No. 60632092 | | Scale @ A3 1:300 | |

THIS DOCUMENT HAS BEEN PREPARED PURSUANT TO AND SUBJECT TO THE TERMS OF AECOM'S APPOINTMENT BY ITS CLIENT. AECOM ACCEPTS NO LIABILITY FOR ANY USE OF THIS DOCUMENT OTHER THAN BY ITS ORIGINAL CLIENT OR FOLLOWING AECOM'S EXPRESS AGREEMENT TO SUCH USE, AND ONLY FOR THE PURPOSES FOR WHICH IT WAS PREPARED AND PROVIDED.

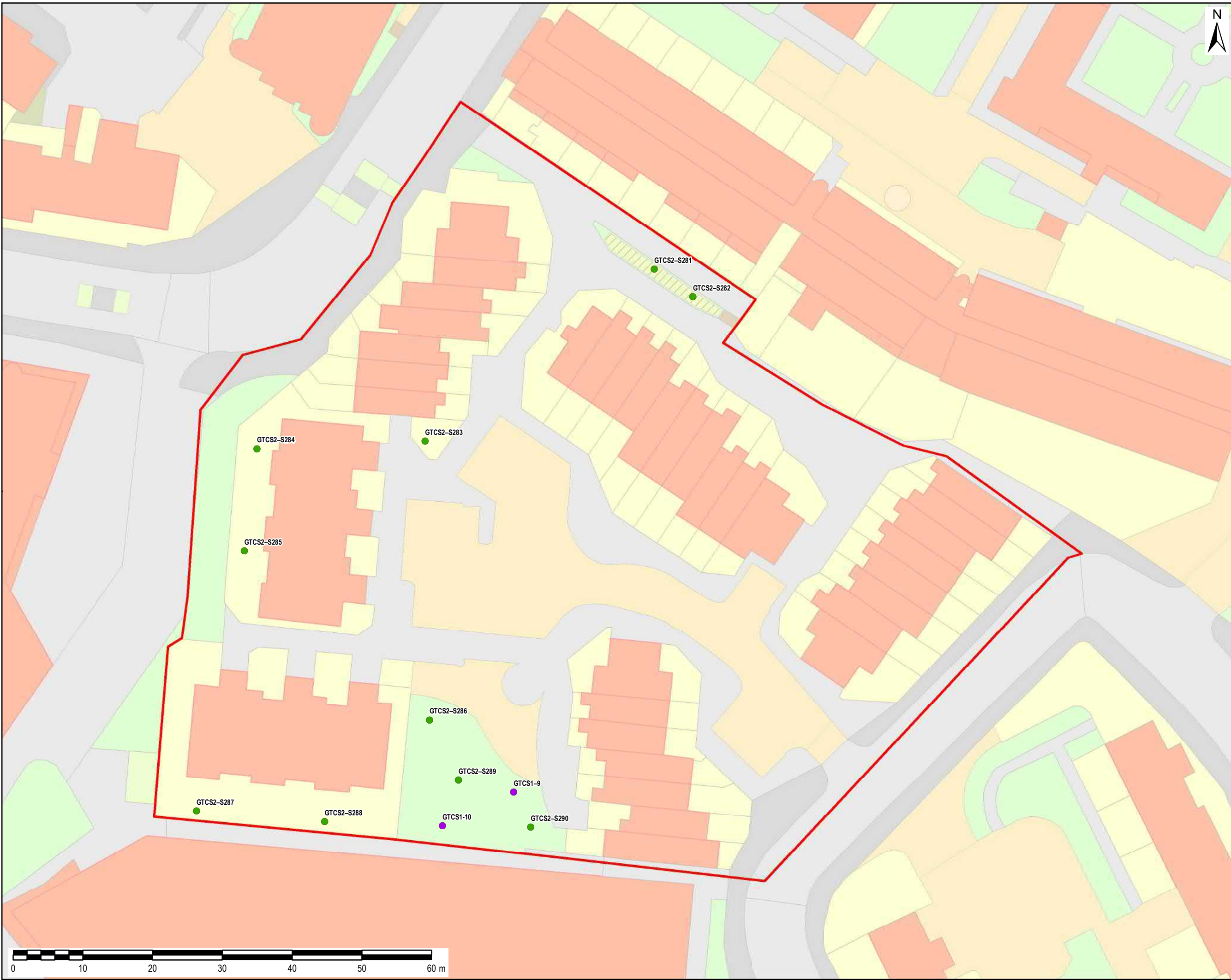
AECOM
Midpoint
Alençon Link, Basingstoke
Hampshire, RG21 7PP
Telephone (01256) 310200
Fax (01256) 310201
www.aecom.com



Drawing Number
FIGURE E28

Rev
01

File Name: \\eu.aecomnet.com\EM\AUK\UKCRD1\Jobs\PR-458020_Grenfell_Tower_Stage2_GIS\02_Maps\Figure E1-E45 - Stage 2 Sampling Locations - All Sites.mxd



THIS DRAWING IS TO BE USED ONLY FOR THE PURPOSE OF ISSUE THAT IT WAS ISSUED FOR AND IS SUBJECT TO AMENDMENT

- LEGEND**
- Site Outline
 - Soil Sample Location Stage 1 (2019)
 - Soil Sample Location - Stage 2 (2020)

- Stage 1 - Soil**
- Name - Ground Cover (Cover Type)**
- GTCS1-10 - Turf
 - GTCS1-9 - Turf
- Stage 2 - Soil**
- Name - Ground Cover (Cover Type)**
- GTCS2-S281 - Turf
 - GTCS2-S282 - Turf
 - GTCS2-S283 - Bare soil - disturbed
 - GTCS2-S284 - Bare soil - undisturbed
 - GTCS2-S285 - Bare soil - undisturbed
 - GTCS2-S286 - Turf
 - GTCS2-S287 - Bare soil - undisturbed
 - GTCS2-S288 - Bare soil - undisturbed
 - GTCS2-S289 - Turf
 - GTCS2-S290 - Turf

Copyright
Contains Ordnance Survey Data © Crown Copyright and database right 2020

Client
ROYAL BOROUGH OF KENSINGTON & CHELSEA

Project Title
GRENFELL STAGE 2 ASSESSMENT

Drawing Title
**29
VERITY CLOSE
SAMPLE LOCATION**

| | | | |
|--|---------------|---------------------|--------------------|
| Drawn GM | Checked KB | Approved DD | Date 15/03/2021 |
| AECOM Internal Project No. 60632092 | | Scale @ A3 1:500 | |

THIS DOCUMENT HAS BEEN PREPARED PURSUANT TO AND SUBJECT TO THE TERMS OF AECOM'S APPOINTMENT BY ITS CLIENT. AECOM ACCEPTS NO LIABILITY FOR ANY USE OF THIS DOCUMENT OTHER THAN BY ITS ORIGINAL CLIENT OR FOLLOWING AECOM'S EXPRESS AGREEMENT TO SUCH USE, AND ONLY FOR THE PURPOSES FOR WHICH IT WAS PREPARED AND PROVIDED.

AECOM
Midpoint
Alençon Link, Basingstoke
Hampshire, RG21 7PP
Telephone (01256) 310200
Fax (01256) 310201
www.aecom.com



Drawing Number
FIGURE E29

Rev
01

THIS DRAWING IS TO BE USED ONLY FOR THE PURPOSE OF ISSUE THAT IT WAS ISSUED FOR AND IS SUBJECT TO AMENDMENT



LEGEND

- Site Outline
- Soil Sample Location - Stage 2 (2020)

Stage 2 - Soil

Name - Ground Cover (Cover Type)

| |
|-------------------|
| GTCS2-S291 - Turf |
| GTCS2-S292 - Turf |
| GTCS2-S293 - Turf |
| GTCS2-S294 - Turf |
| GTCS2-S295 - Turf |
| GTCS2-S296 - Turf |
| GTCS2-S297 - Turf |
| GTCS2-S298 - Turf |
| GTCS2-S299 - Turf |
| GTCS2-S300 - Turf |

Copyright
Contains Ordnance Survey Data © Crown Copyright and database right 2020

Client
ROYAL BOROUGH OF KENSINGTON & CHELSEA

Project Title
GRENFELL STAGE 2 ASSESSMENT

Drawing Title
**30
LITTLE WORMWOOD SCRUBS
SAMPLE LOCATION**

| | | | |
|--|---------------|-----------------------|--------------------|
| Drawn GM | Checked KB | Approved DD | Date 15/03/2021 |
| AECOM Internal Project No. 60632092 | | Scale @ A3 1:2,000 | |

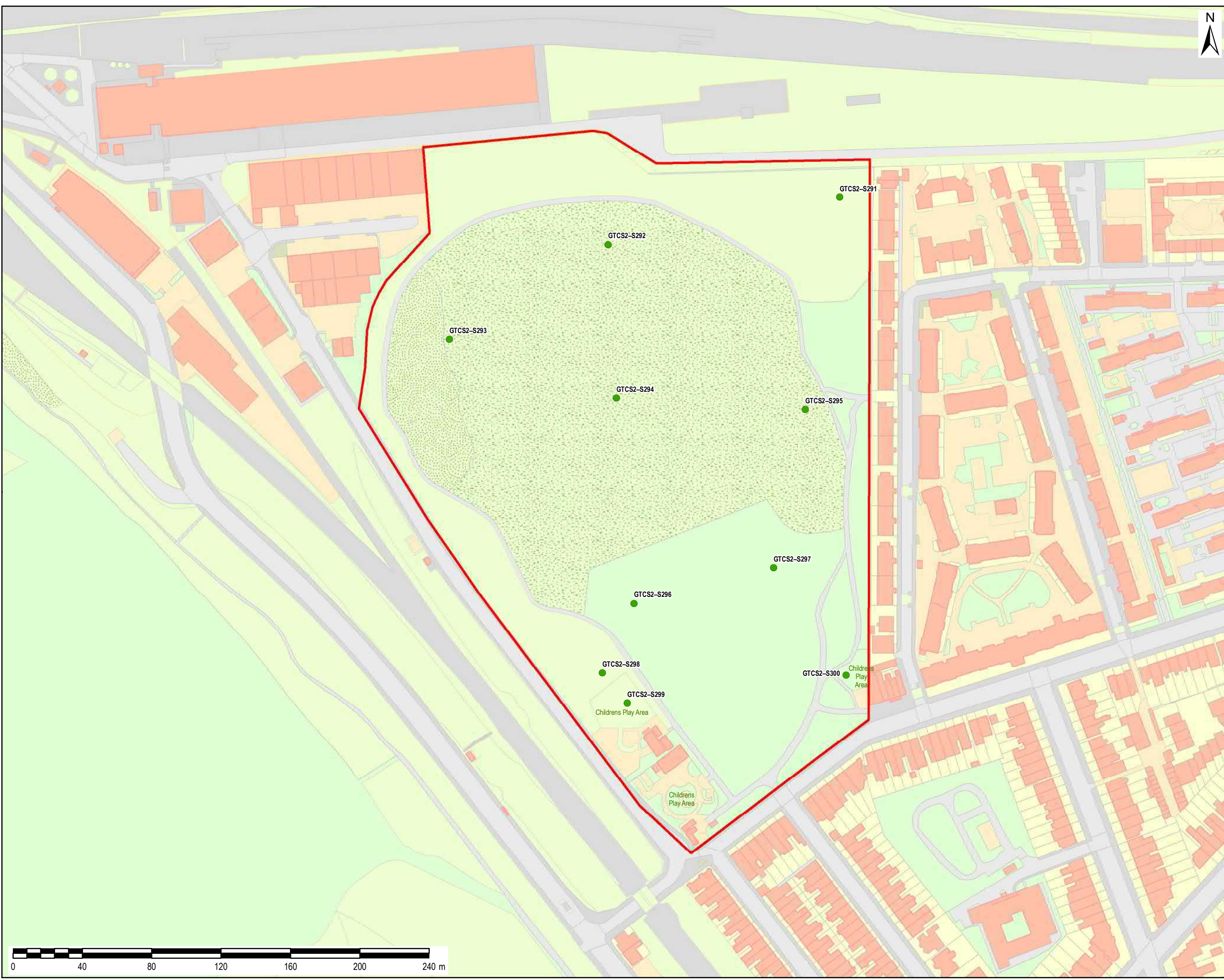
THIS DOCUMENT HAS BEEN PREPARED PURSUANT TO AND SUBJECT TO THE TERMS OF AECOM'S APPOINTMENT BY ITS CLIENT. AECOM ACCEPTS NO LIABILITY FOR ANY USE OF THIS DOCUMENT OTHER THAN BY ITS ORIGINAL CLIENT OR FOLLOWING AECOM'S EXPRESS AGREEMENT TO SUCH USE, AND ONLY FOR THE PURPOSES FOR WHICH IT WAS PREPARED AND PROVIDED.

AECOM
Midpoint
Alençon Link, Basingstoke
Hampshire, RG21 7PP
Telephone (01256) 310200
Fax (01256) 310201
www.aecom.com

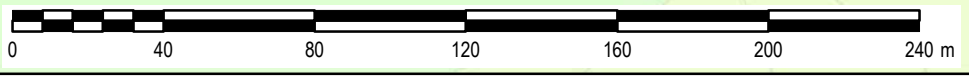


Drawing Number
FIGURE E30

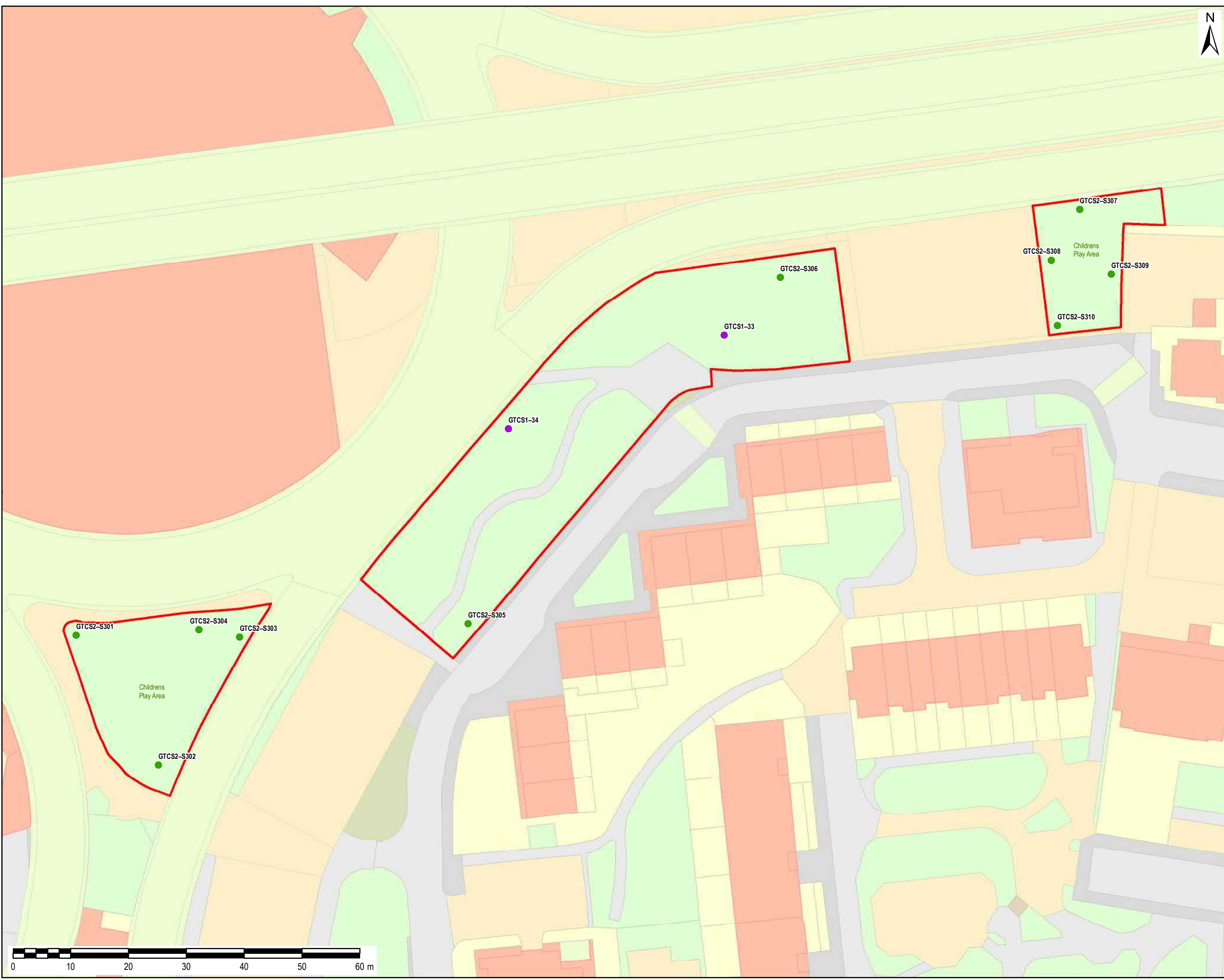
Rev
01



File Name: \\eu.aecomnet.com\EM\AUK\UKCRD1\Jobs\PR-458020_Grenfell_Tower_Stage_2_Sampling_Locations - All Sites.mxd



File Name: \\eu.aecomnet.com\EM\AUK\UKCRD1\Jobs\PP-458020_Grenfell_Tower_Stage_2_GIS\G2_Maps\Figure E1-E45 - Stage 2 Sampling Locations - All Sites.mxd



THIS DRAWING IS TO BE USED ONLY FOR THE PURPOSE OF ISSUE THAT IT WAS ISSUED FOR AND IS SUBJECT TO AMENDMENT

- LEGEND**
- Site Outline
 - Soil Sample Location Stage 1 (2019)
 - Soil Sample Location - Stage 2 (2020)

- Stage 1 - Soil**
- Name - Ground Cover (Cover Type)**
- GTCS1-33 - Turf
 - GTCS1-34 - Turf
- Stage 2 - Soil**
- Name - Ground Cover (Cover Type)**
- GTCS2-S301 - Turf
 - GTCS2-S302 - Turf
 - GTCS2-S303 - Turf
 - GTCS2-S304 - Turf
 - GTCS2-S305 - Turf
 - GTCS2-S306 - Turf
 - GTCS2-S307 - Turf
 - GTCS2-S308 - Turf
 - GTCS2-S309 - Turf
 - GTCS2-S310 - Turf

Copyright
Contains Ordnance Survey Data © Crown Copyright and database right 2020

Client
ROYAL BOROUGH OF KENSINGTON & CHELSEA

Project Title
GRENFELL STAGE 2 ASSESSMENT

Drawing Title
**31 DARFIELD WAY
SAMPLE LOCATION**

| | | | |
|--|---------------|---------------------|--------------------|
| Drawn GM | Checked KB | Approved DD | Date 15/03/2021 |
| AECOM Internal Project No. 60632092 | | Scale @ A3 1:600 | |

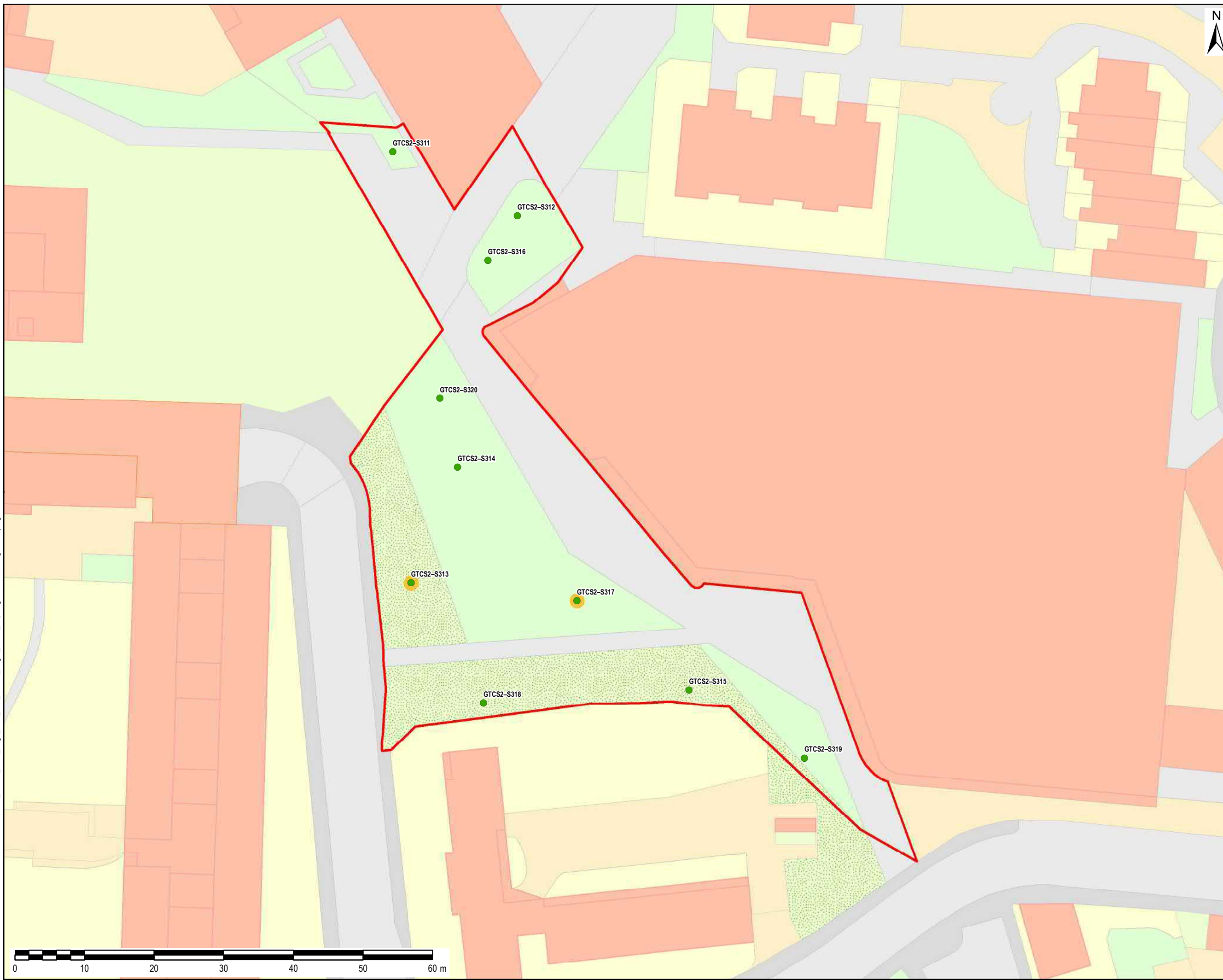
THIS DOCUMENT HAS BEEN PREPARED PURSUANT TO AND SUBJECT TO THE TERMS OF AECOM'S APPOINTMENT BY ITS CLIENT. AECOM ACCEPTS NO LIABILITY FOR ANY USE OF THIS DOCUMENT OTHER THAN BY ITS ORIGINAL CLIENT OR FOLLOWING AECOM'S EXPRESS AGREEMENT TO SUCH USE, AND ONLY FOR THE PURPOSES FOR WHICH IT WAS PREPARED AND PROVIDED.

AECOM
Midpoint
Alençon Link, Basingstoke
Hampshire, RG21 7PP
Telephone (01256) 310200
Fax (01256) 310201
www.aecom.com



| | |
|-------------------------------------|------------------|
| Drawing Number FIGURE E31 | Rev 01 |
|-------------------------------------|------------------|

File Name: \\eu.aecomnet.com\EM\AUK\UKCRD1\Jobs\PPR-458020_Grenfell_Tower_Stage_2_Sampling_Locations - All Sites.mxd



THIS DRAWING IS TO BE USED ONLY FOR THE PURPOSE OF ISSUE THAT IT WAS ISSUED FOR AND IS SUBJECT TO AMENDMENT

LEGEND

- Site Outline
- Soil Sample Location - Stage 2 (2020)
- Deeper Sampling Location

Stage 2 - Soil

Name - Ground Cover (Cover Type)

- GTCS2-S311 - Bare soil - undisturbed
- GTCS2-S312 - Bare soil - undisturbed
- GTCS2-S313 - Bare soil - undisturbed
- GTCS2-S314 - Turf
- GTCS2-S315 - Turf
- GTCS2-S316 - Bare soil - undisturbed
- GTCS2-S317 - Turf
- GTCS2-S318 - Bare soil - undisturbed
- GTCS2-S319 - Turf
- GTCS2-S320 - Turf

Copyright
Contains Ordnance Survey Data © Crown Copyright and database right 2020

Client
ROYAL BOROUGH OF KENSINGTON & CHELSEA

Project Title
GRENFELL STAGE 2 ASSESSMENT

Drawing Title
**32 LANCASTER GREEN
SAMPLE LOCATION**

| | | | |
|--|---------------|---------------------|--------------------|
| Drawn GM | Checked KB | Approved DD | Date 15/03/2021 |
| AECOM Internal Project No. 60632092 | | Scale @ A3 1:500 | |

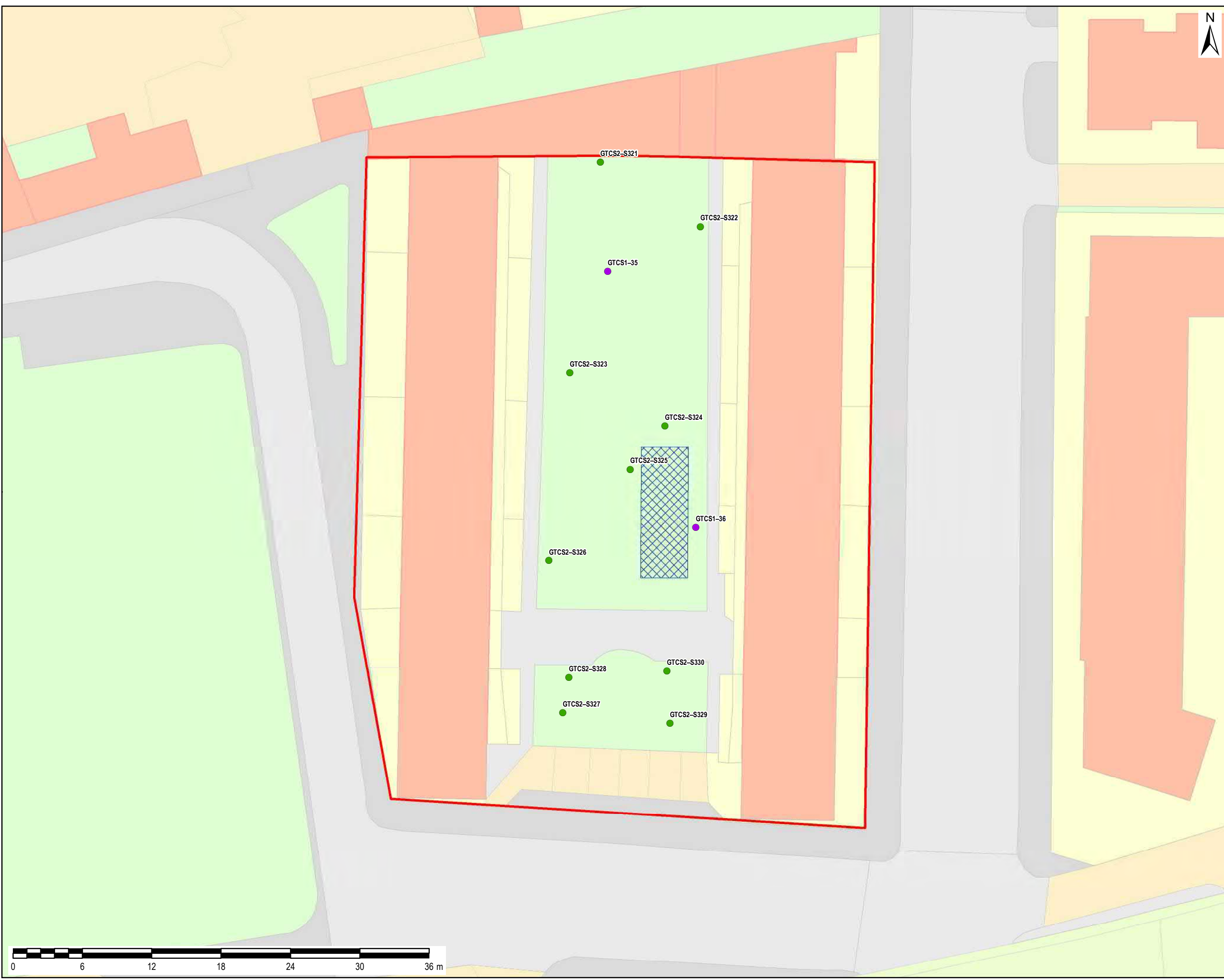
THIS DOCUMENT HAS BEEN PREPARED PURSUANT TO AND SUBJECT TO THE TERMS OF AECOM'S APPOINTMENT BY ITS CLIENT. AECOM ACCEPTS NO LIABILITY FOR ANY USE OF THIS DOCUMENT OTHER THAN BY ITS ORIGINAL CLIENT OR FOLLOWING AECOM'S EXPRESS AGREEMENT TO SUCH USE AND ONLY FOR THE PURPOSES FOR WHICH IT WAS PREPARED AND PROVIDED.

AECOM
Midpoint
Alençon Link, Basingstoke
Hampshire, RG21 7PP
Telephone (01256) 310200
Fax (01256) 310201
www.aecom.com



| | |
|-------------------------------------|------------------|
| Drawing Number FIGURE E32 | Rev 01 |
|-------------------------------------|------------------|

File Name: \\eu.aecomnet.com\EM\AUK\UKCRD1\Jobs\PR-458020_Grenfell_Map\Figure E1-E45 - Stage 2 Sampling Locations - All Sites.mxd



THIS DRAWING IS TO BE USED ONLY FOR THE PURPOSE OF ISSUE THAT IT WAS ISSUED FOR AND IS SUBJECT TO AMENDMENT

LEGEND

- Site Outline
- Soil Sample Location Stage 1 (2019)
- Soil Sample Location - Stage 2 (2020)
- Food Growing Sites

Stage 1 - Soil

Name - Ground Cover (Cover Type)

GTCS1-35 - Turf
GTCS1-36 - Turf

Stage 2 - Soil

Name - Ground Cover (Cover Type)

GTCS2-S321 - Bare soil - undisturbed
GTCS2-S322 - Turf
GTCS2-S323 - Turf
GTCS2-S324 - Turf
GTCS2-S325 - Turf
GTCS2-S326 - Turf
GTCS2-S327 - Bare soil - undisturbed
GTCS2-S328 - Bare soil - undisturbed
GTCS2-S329 - Bare soil - undisturbed
GTCS2-S330 - Bare soil - undisturbed

Copyright
Contains Ordnance Survey Data © Crown Copyright and database right 2020

Client
ROYAL BOROUGH OF KENSINGTON & CHELSEA

Project Title
GRENFELL STAGE 2 ASSESSMENT

Drawing Title
33 ROBINSON HOUSE SAMPLE LOCATION

| | | | |
|--|---------------|---------------------|--------------------|
| Drawn GM | Checked KB | Approved DD | Date 15/03/2021 |
| AECOM Internal Project No. 60632092 | | Scale @ A3 1:300 | |

THIS DOCUMENT HAS BEEN PREPARED PURSUANT TO AND SUBJECT TO THE TERMS OF AECOM'S APPOINTMENT BY ITS CLIENT. AECOM ACCEPTS NO LIABILITY FOR ANY USE OF THIS DOCUMENT OTHER THAN BY ITS ORIGINAL CLIENT OR FOLLOWING AECOM'S EXPRESS AGREEMENT TO SUCH USE AND ONLY FOR THE PURPOSES FOR WHICH IT WAS PREPARED AND PROVIDED.

AECOM
Midpoint
Alençon Link, Basingstoke
Hampshire, RG21 7PP
Telephone (01256) 310200
Fax (01256) 310201
www.aecom.com



Drawing Number
FIGURE E33

Rev
01

File Name: \\eu.aecomnet.com\EM\AUK\UKCRD1\Jobs\PPR-458020_Grenfell_Tower_Stage2_GIS\02_Maps\Figure E1-E45 - Stage 2 Sampling Locations - All Sites.mxd

THIS DRAWING IS TO BE USED ONLY FOR THE PURPOSE OF ISSUE THAT IT WAS ISSUED FOR AND IS SUBJECT TO AMENDMENT



LEGEND

- Site Outline
- Soil Sample Location - Stage 2 (2020)

Stage 2 - Soil

| Name | Ground Cover (Cover Type) |
|------------|---|
| GTCS2-S331 | Bare soil - disturbed (Ground level herb bed) |
| GTCS2-S332 | Bare soil - disturbed (Ground level herb bed) |
| GTCS2-S333 | Bare soil - disturbed (Ground level herb bed) |
| GTCS2-S334 | Turf |
| GTCS2-S335 | Bare soil - disturbed (Alongside raised vegetable beds, not within) |
| GTCS2-S336 | Turf |
| GTCS2-S337 | Bare soil - undisturbed |
| GTCS2-S338 | Bare soil - undisturbed |
| GTCS2-S339 | Bare soil - undisturbed |
| GTCS2-S340 | Bare soil - undisturbed |

Copyright
Contains Ordnance Survey Data © Crown Copyright and database right 2020

Client
ROYAL BOROUGH OF KENSINGTON & CHELSEA

Project Title
GRENFELL STAGE 2 ASSESSMENT

Drawing Title
34 WESLEY SQUARE SAMPLE LOCATION

| | | | |
|--|---------------|---------------------|--------------------|
| Drawn GM | Checked KB | Approved DD | Date 15/03/2021 |
| AECOM Internal Project No. 60632092 | | Scale @ A3 1:500 | |

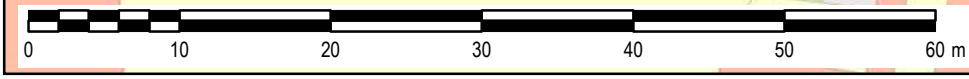
THIS DOCUMENT HAS BEEN PREPARED PURSUANT TO AND SUBJECT TO THE TERMS OF AECOM'S APPOINTMENT BY ITS CLIENT. AECOM ACCEPTS NO LIABILITY FOR ANY USE OF THIS DOCUMENT OTHER THAN BY ITS ORIGINAL CLIENT OR FOLLOWING AECOM'S EXPRESS AGREEMENT TO SUCH USE, AND ONLY FOR THE PURPOSES FOR WHICH IT WAS PREPARED AND PROVIDED.

AECOM
Midpoint
Alençon Link, Basingstoke
Hampshire, RG21 7PP
Telephone (01256) 310200
Fax (01256) 310201
www.aecom.com

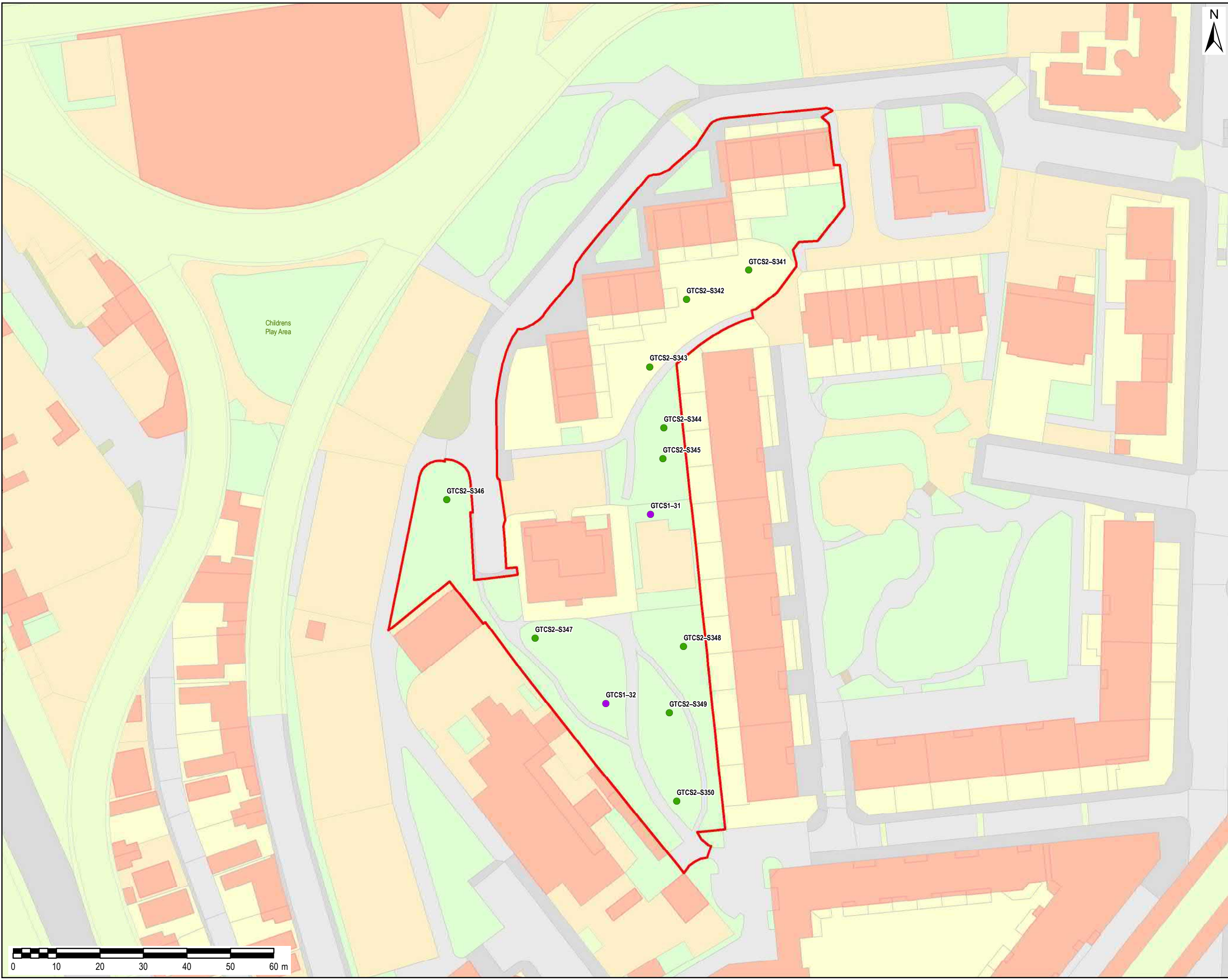


Drawing Number
FIGURE E34

Rev
01



File Name: \\eu.aecomnet.com\EM\UK\CRD1\Jobs\PPR-458020_Grenfell_Tower_Stage_2_GIS\02_Stage2_GIS\02_Maps\Figure E1-E45 - Stage 2 Sampling Locations - All Sites.mxd



THIS DRAWING IS TO BE USED ONLY FOR THE PURPOSE OF ISSUE THAT IT WAS ISSUED FOR AND IS SUBJECT TO AMENDMENT

- LEGEND**
- Site Outline
 - Soil Sample Location Stage 1 (2019)
 - Soil Sample Location - Stage 2 (2020)

- Stage 1 - Soil**
- Name - Ground Cover (Cover Type)**
- GTCS1-31 - Turf
 - GTCS1-32 - Turf
- Stage 2 - Soil**
- Name - Ground Cover (Cover Type)**
- GTCS2-S341 - Bare soil - undisturbed
 - GTCS2-S342 - Turf
 - GTCS2-S343 - Turf
 - GTCS2-S344 - Turf
 - GTCS2-S345 - Turf
 - GTCS2-S346 - Turf
 - GTCS2-S347 - Bare soil - undisturbed
 - GTCS2-S348 - Turf
 - GTCS2-S349 - Turf
 - GTCS2-S350 - Turf

Copyright
 Contains Ordnance Survey Data © Crown Copyright and database right 2020

Client
ROYAL BOROUGH OF KENSINGTON & CHELSEA

Project Title
GRENFELL STAGE 2 ASSESSMENT

Drawing Title
35 SILCHESTER WEST (NORTH AND NORTH WEST AREA) SAMPLE LOCATION

| | | | |
|--|---------------|---------------------|--------------------|
| Drawn GM | Checked KB | Approved DD | Date 15/03/2021 |
| AECOM Internal Project No. 60632092 | | Scale @ A3 1:800 | |

THIS DOCUMENT HAS BEEN PREPARED PURSUANT TO AND SUBJECT TO THE TERMS OF AECOM'S APPOINTMENT BY ITS CLIENT. AECOM ACCEPTS NO LIABILITY FOR ANY USE OF THIS DOCUMENT OTHER THAN BY ITS ORIGINAL CLIENT OR FOLLOWING AECOM'S EXPRESS AGREEMENT TO SUCH USE AND ONLY FOR THE PURPOSES FOR WHICH IT WAS PREPARED AND PROVIDED.

AECOM
 Midpoint
 Alençon Link, Basingstoke
 Hampshire, RG21 7PP
 Telephone (01256) 310200
 Fax (01256) 310201
 www.aecom.com



Drawing Number
FIGURE E35



Rev
01

File Name: \\eu.aecomnet.com\EM\AUK\UKCRD1\Jobs\PPR-458020_Grenfell_Tower_Stage_2_GIS\02_Maps\Figure E1-E45 - Stage 2 Sampling Locations - All Sites.mxd

THIS DRAWING IS TO BE USED ONLY FOR THE PURPOSE OF ISSUE THAT IT WAS ISSUED FOR AND IS SUBJECT TO AMENDMENT



LEGEND

-  Site Outline
-  Soil Sample Location - Stage 2 (2020)

Stage 2 - Soil

Name - Ground Cover (Cover Type)

| |
|--------------------------------------|
| GTCS2-S351 - Turf |
| GTCS2-S352 - Turf |
| GTCS2-S353 - Bare soil - undisturbed |
| GTCS2-S354 - Turf |
| GTCS2-S355 - Turf |
| GTCS2-S356 - Turf |
| GTCS2-S357 - Turf |
| GTCS2-S358 - Bare soil - undisturbed |
| GTCS2-S359 - Turf |
| GTCS2-S360 - Turf |

Copyright
Contains Ordnance Survey Data © Crown Copyright and database right 2020

Client
ROYAL BOROUGH OF KENSINGTON & CHELSEA

Project Title
GRENFELL STAGE 2 ASSESSMENT

Drawing Title
**36
MAXILLA WALK - MAXILLA HALL /
MAXILLA GREEN
SAMPLE LOCATION**

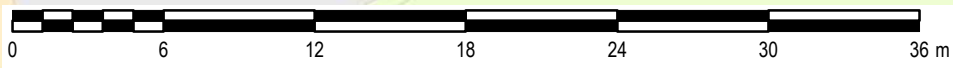
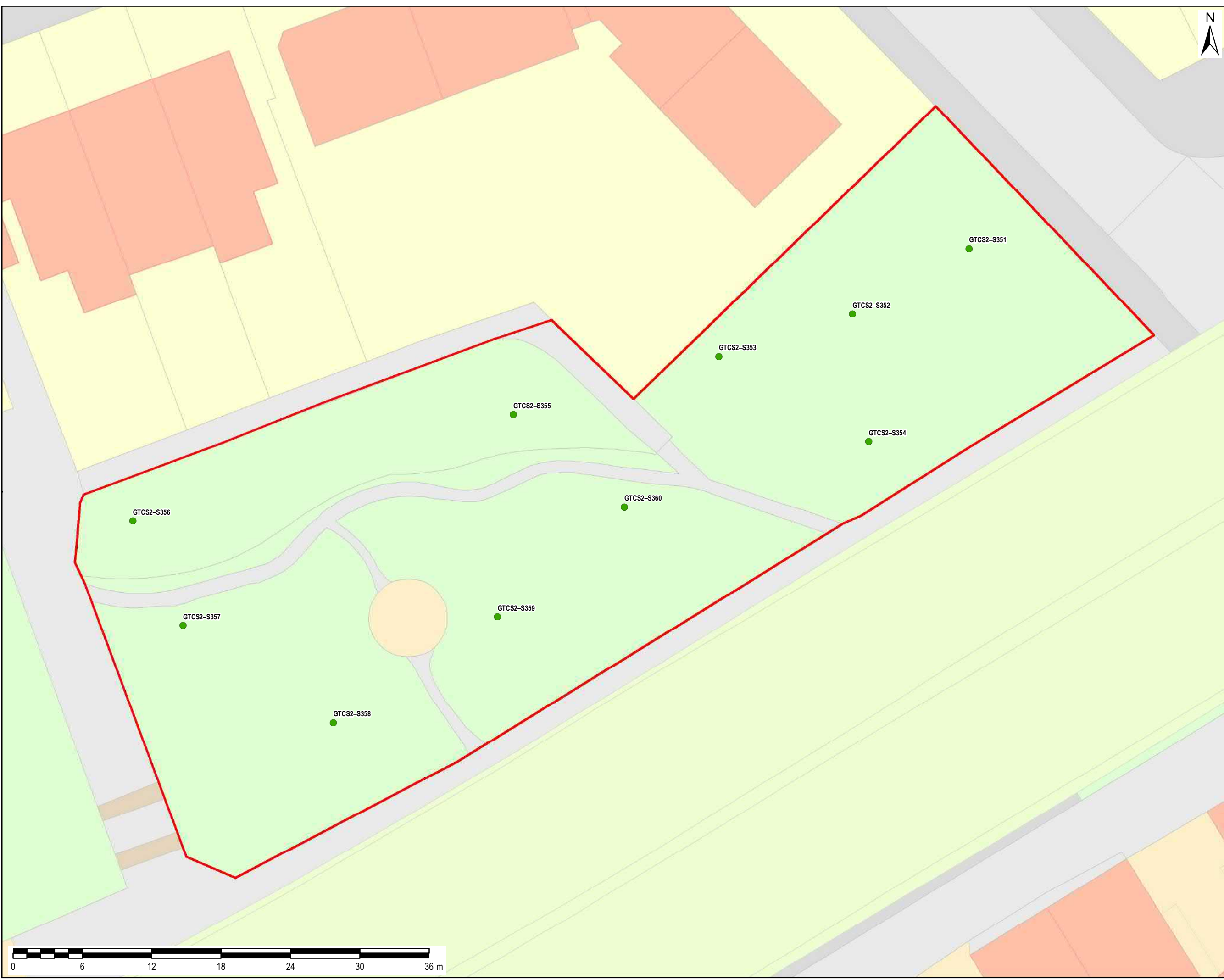
| | | | |
|--|---------------|---------------------|--------------------|
| Drawn GM | Checked KB | Approved DD | Date 15/03/2021 |
| AECOM Internal Project No. 60632092 | | Scale @ A3 1:300 | |

THIS DOCUMENT HAS BEEN PREPARED PURSUANT TO AND SUBJECT TO THE TERMS OF AECOM'S APPOINTMENT BY ITS CLIENT. AECOM ACCEPTS NO LIABILITY FOR ANY USE OF THIS DOCUMENT OTHER THAN BY ITS ORIGINAL CLIENT OR FOLLOWING AECOM'S EXPRESS AGREEMENT TO SUCH USE, AND ONLY FOR THE PURPOSES FOR WHICH IT WAS PREPARED AND PROVIDED.

AECOM
Midpoint
Alençon Link, Basingstoke
Hampshire, RG21 7PP
Telephone (01256) 310200
Fax (01256) 310201
www.aecom.com



| | |
|-------------------------------------|------------------|
| Drawing Number FIGURE E36 | Rev 01 |
|-------------------------------------|------------------|



THIS DRAWING IS TO BE USED ONLY FOR THE PURPOSE OF ISSUE THAT IT WAS ISSUED FOR AND IS SUBJECT TO AMENDMENT

- LEGEND**
- Site Outline
 - Soil Sample Location - Stage 2 (2020)

Stage 2 - Soil

Name - Ground Cover (Cover Type)

| |
|-------------------|
| GTCS2-S361 - Turf |
| GTCS2-S362 - Turf |
| GTCS2-S363 - Turf |
| GTCS2-S364 - Turf |
| GTCS2-S365 - Turf |
| GTCS2-S366 - Turf |
| GTCS2-S367 - Turf |
| GTCS2-S368 - Turf |
| GTCS2-S369 - Turf |
| GTCS2-S370 - Turf |

Copyright
Contains Ordnance Survey Data © Crown Copyright and database right 2020

Client
ROYAL BOROUGH OF KENSINGTON & CHELSEA

Project Title
GRENFELL STAGE 2 ASSESSMENT

Drawing Title
**37
STONEBRIDGE RECREATION GROUND
SAMPLE LOCATION**

| | | | |
|--|---------------|-----------------------|--------------------|
| Drawn GM | Checked KB | Approved DD | Date 15/03/2021 |
| AECOM Internal Project No. 60632092 | | Scale @ A3 1:1,000 | |

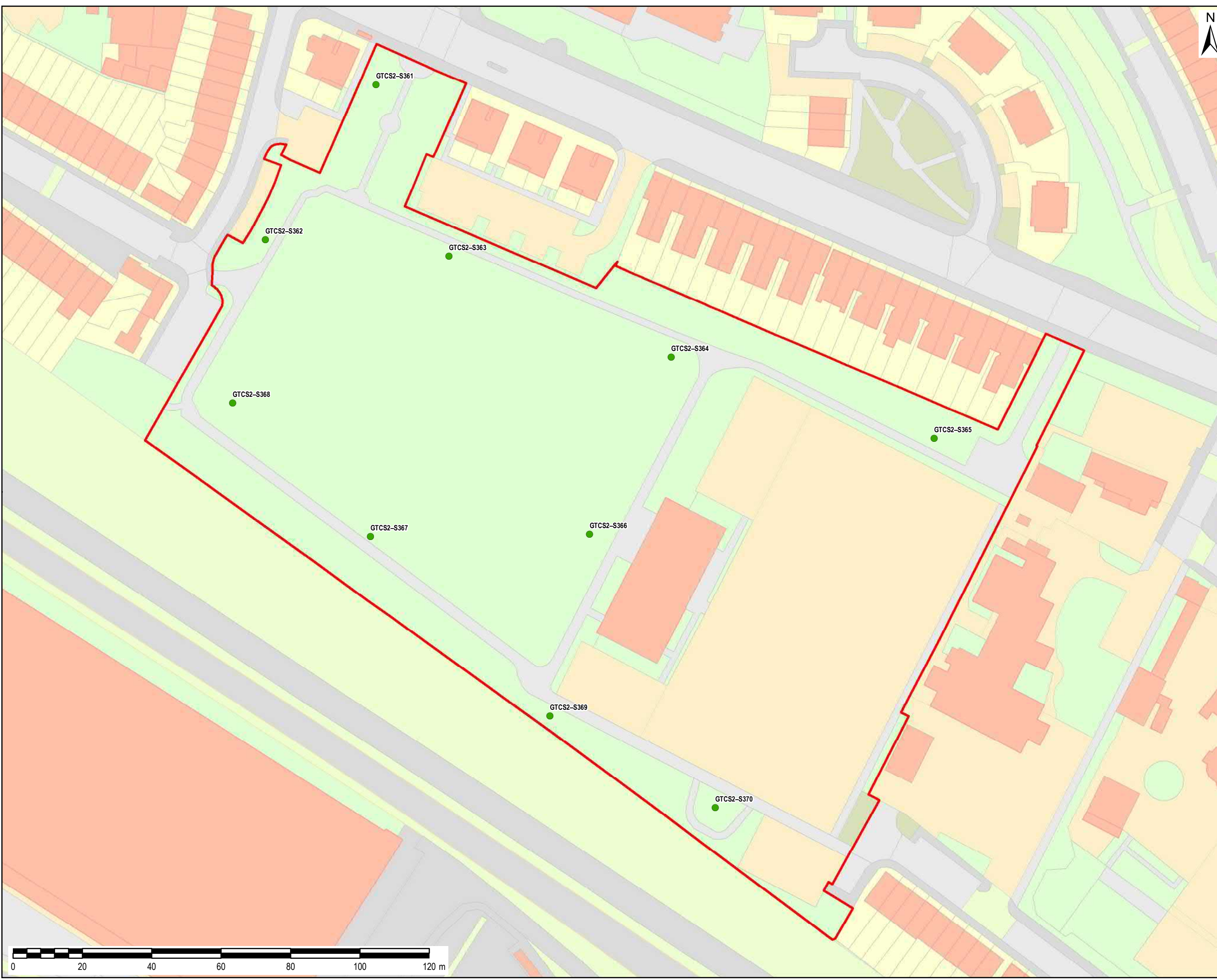
THIS DOCUMENT HAS BEEN PREPARED PURSUANT TO AND SUBJECT TO THE TERMS OF AECOM'S APPOINTMENT BY ITS CLIENT. AECOM ACCEPTS NO LIABILITY FOR ANY USE OF THIS DOCUMENT OTHER THAN BY ITS ORIGINAL CLIENT OR FOLLOWING AECOM'S EXPRESS AGREEMENT TO SUCH USE, AND ONLY FOR THE PURPOSES FOR WHICH IT WAS PREPARED AND PROVIDED.

AECOM
Midpoint
Alençon Link, Basingstoke
Hampshire, RG21 7PP
Telephone (01256) 310200
Fax (01256) 310201
www.aecom.com

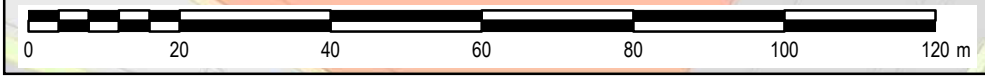


Drawing Number
FIGURE E37

Rev
01



File Name: \\eu.aecomnet.com\EM\AUK\UKCRD1\Jobs\PPR-458020_Grenfell_Tower_Stage_2_GIS\02_Maps\Figure E1-E45 - Stage 2 Sampling Locations - All Sites.mxd



THIS DRAWING IS TO BE USED ONLY FOR THE PURPOSE OF ISSUE THAT IT WAS ISSUED FOR AND IS SUBJECT TO AMENDMENT

LEGEND

- Site Outline
- Soil Sample Location - Stage 2 (2020)

Stage 2 - Soil

| Name - Ground Cover (Cover Type) |
|----------------------------------|
| GTCS2-S371 - Turf |
| GTCS2-S372 - Turf |
| GTCS2-S373 - Turf |
| GTCS2-S374 - Turf |
| GTCS2-S375 - Turf |
| GTCS2-S376 - Turf |
| GTCS2-S377 - Turf |
| GTCS2-S378 - Turf |
| GTCS2-S379 - Turf |
| GTCS2-S380 - Turf |

Copyright
Contains Ordnance Survey Data © Crown Copyright and database right 2020

Client
ROYAL BOROUGH OF KENSINGTON & CHELSEA

Project Title
GRENFELL STAGE 2 ASSESSMENT

Drawing Title
38 WORMWOOD SCRUBS SAMPLE LOCATION

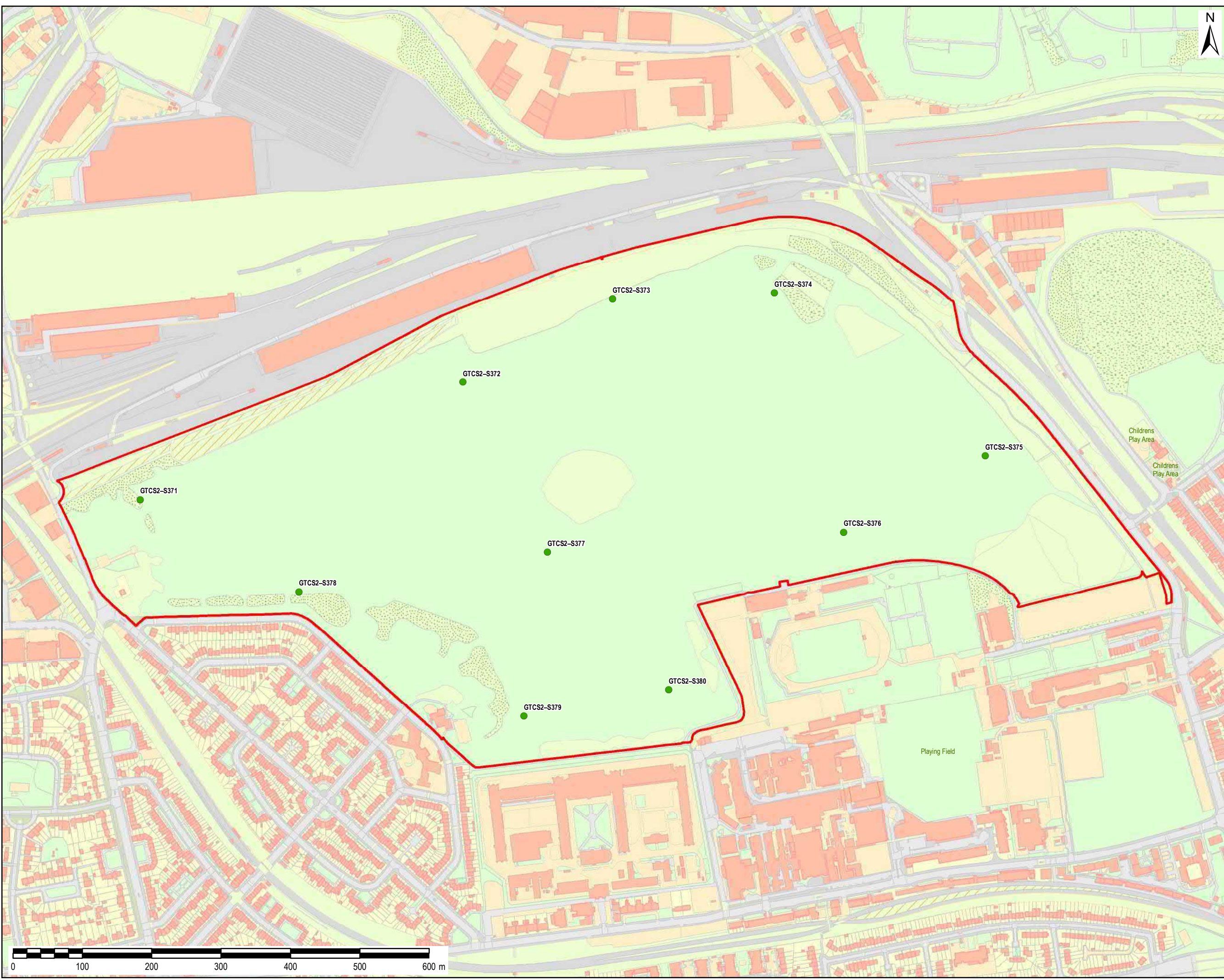
| | | | |
|--|---------------|-----------------------|--------------------|
| Drawn GM | Checked KB | Approved DD | Date 15/03/2021 |
| AECOM Internal Project No. 60632092 | | Scale @ A3 1:5,000 | |

THIS DOCUMENT HAS BEEN PREPARED PURSUANT TO AND SUBJECT TO THE TERMS OF AECOM'S APPOINTMENT BY ITS CLIENT. AECOM ACCEPTS NO LIABILITY FOR ANY USE OF THIS DOCUMENT OTHER THAN BY ITS ORIGINAL CLIENT OR FOLLOWING AECOM'S EXPRESS AGREEMENT TO SUCH USE, AND ONLY FOR THE PURPOSES FOR WHICH IT WAS PREPARED AND PROVIDED.


AECOM
Midpoint
Alençon Link, Basingstoke
Hampshire, RG21 7PP
Telephone (01256) 310200
Fax (01256) 310201
www.aecom.com

Drawing Number
FIGURE E38

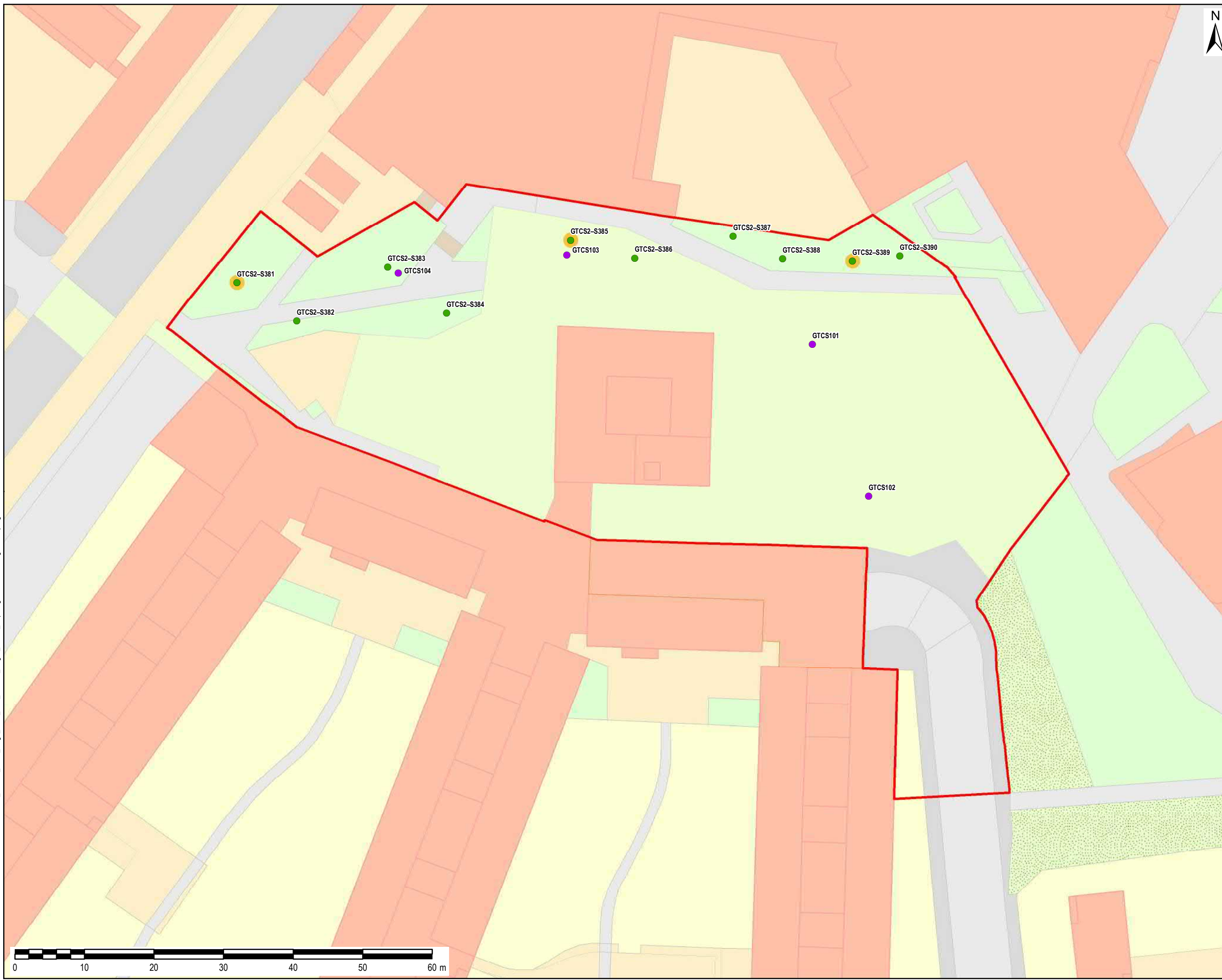
Rev
01



File Name: \\eu.aecom.com\EM\AUK\UKCRD1\Jobs\PR-458020_Grenfell_Tower_Stage_2_Sampling_Locations - All Sites.mxd



File Name: \\eu.aecomnet.com\EMH\UK\CRD1\Jobs\PPR-458020_Grenfell_Tower_Stage_2_GIS\02_Stage_2_Sampling_Locations - All Sites.mxd



THIS DRAWING IS TO BE USED ONLY FOR THE PURPOSE OF ISSUE THAT IT WAS ISSUED FOR AND IS SUBJECT TO AMENDMENT

- LEGEND**
- Site Outline
 - Soil Sample Location Stage 1 (2019)
 - Soil Sample Location - Stage 2 (2020)
 - Deeper Sampling Location

- Stage 1 - Soil**
- Name - Ground Cover (Cover Type)**
- GTCS101 - Bare soil - undisturbed
 - GTCS102 - Bare soil - undisturbed
 - GTCS103 - Bare soil - undisturbed
 - GTCS104 - Turf
- Stage 2 - Soil**
- Name - Ground Cover (Cover Type)**
- GTCS2-S381 - Turf
 - GTCS2-S382 - Bare soil - undisturbed
 - GTCS2-S383 - Turf
 - GTCS2-S384 - Bare soil - undisturbed
 - GTCS2-S385 - Bare soil - undisturbed
 - GTCS2-S386 - Bare soil - undisturbed
 - GTCS2-S387 - Bare soil - undisturbed
 - GTCS2-S388 - Turf
 - GTCS2-S389 - Turf
 - GTCS2-S390 - Turf

Copyright
Contains Ordnance Survey Data © Crown Copyright and database right 2020

Client
ROYAL BOROUGH OF KENSINGTON & CHELSEA

Project Title
GRENFELL STAGE 2 ASSESSMENT

Drawing Title
39 TOWER CORDON SAMPLE LOCATION

| | | | |
|--|---------------|---------------------|--------------------|
| Drawn GM | Checked KB | Approved DD | Date 15/03/2021 |
| AECOM Internal Project No. 60632092 | | Scale @ A3 1:500 | |

THIS DOCUMENT HAS BEEN PREPARED PURSUANT TO AND SUBJECT TO THE TERMS OF AECOM'S APPOINTMENT BY ITS CLIENT. AECOM ACCEPTS NO LIABILITY FOR ANY USE OF THIS DOCUMENT OTHER THAN BY ITS ORIGINAL CLIENT OR FOLLOWING AECOM'S EXPRESS AGREEMENT TO SUCH USE, AND ONLY FOR THE PURPOSES FOR WHICH IT WAS PREPARED AND PROVIDED.

AECOM
Midpoint
Alençon Link, Basingstoke
Hampshire, RG21 7PP
Telephone (01256) 310200
Fax (01256) 310201
www.aecom.com



Drawing Number
FIGURE E39

Rev
01

File Name: \\eu.aecomnet.com\EM\UK\UKCRD1\Jobs\PR-458020_Grenfell_Tower_Stage_2_GIS\02_Stage2_GIS\0500_Stage2_GIS\02_Maps\Figure E1-E45 - Stage 2 Sampling Locations - All Sites.mxd



THIS DRAWING IS TO BE USED ONLY FOR THE PURPOSE OF ISSUE THAT IT WAS ISSUED FOR AND IS SUBJECT TO AMENDMENT

LEGEND

- Site Outline
- Soil Sample Location Stage 1 (2019)
- Soil Sample Location Stage 1 Multiple Depths (2019)

Stage 1 - Soil

Name - Ground Cover (Cover Type)

- GTCS1-43 - Turf
- GTCS1-44 - Turf
- GTCS1-45 - Turf
- GTCS1-46 - Turf
- GTCS1-47 - Bare Soil Undisturbed
- GTCS1-48 - Bare Soil Undisturbed
- GTCS1-49 - Bare Soil Undisturbed
- GTCS1-50 - Turf
- GTCS1-51 - Turf
- GTCS1-52 - Turf
- GTCS1-53 - Turf
- GTCS1-54 - Turf
- GTCS1-55 - Turf
- GTCS1-56 - Turf
- GTCS1-57 - Turf
- GTCS1-58 - Turf
- GTCS1-59 - Turf

Copyright
Contains Ordnance Survey Data © Crown Copyright and database right 2020

Client
ROYAL BOROUGH OF KENSINGTON & CHELSEA

Project Title
GRENFELL STAGE 2 ASSESSMENT

Drawing Title
**40 WAYNFLETE SQUARE
SAMPLE LOCATION**

| | | | |
|-------------|---------------|----------------|--------------------|
| Drawn GM | Checked KB | Approved DD | Date 15/03/2021 |
|-------------|---------------|----------------|--------------------|

AECOM Internal Project No. **60632092** Scale @ A3 **1:400**

THIS DOCUMENT HAS BEEN PREPARED PURSUANT TO AND SUBJECT TO THE TERMS OF AECOM'S APPOINTMENT BY ITS CLIENT. AECOM ACCEPTS NO LIABILITY FOR ANY USE OF THIS DOCUMENT OTHER THAN BY ITS ORIGINAL CLIENT OR FOLLOWING AECOM'S EXPRESS AGREEMENT TO SUCH USE AND ONLY FOR THE PURPOSES FOR WHICH IT WAS PREPARED AND PROVIDED.

AECOM
Midpoint
Alençon Link, Basingstoke
Hampshire, RG21 7PP
Telephone (01256) 310200
Fax (01256) 310201
www.aecom.com



Drawing Number
FIGURE E40

Rev
01

THIS DRAWING IS TO BE USED ONLY FOR THE PURPOSE OF ISSUE THAT IT WAS ISSUED FOR AND IS SUBJECT TO AMENDMENT



LEGEND

- Site Outline
- Soil Sample Location Stage 1 (2019)



| |
|---|
| Stage 1 - Soil |
| Name - Ground Cover (Cover Type) |
| GTCS1-15 - Turf |
| GTCS1-16 - Turf |

Copyright
Contains Ordnance Survey Data © Crown Copyright and database right 2020

Client
ROYAL BOROUGH OF KENSINGTON & CHELSEA

Project Title
GRENFELL STAGE 2 ASSESSMENT

Drawing Title
41 COMMUNAL OPEN SPACE AT CAMELFORD WALK SAMPLE LOCATION

| | | | |
|--|---------------|---------------------|--------------------|
| Drawn GM | Checked KB | Approved DD | Date 15/03/2021 |
| AECOM Internal Project No. 60632092 | | Scale @ A3 1:300 | |

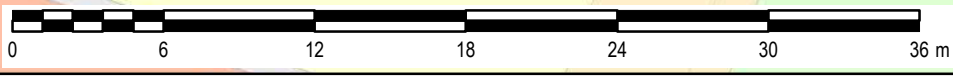
THIS DOCUMENT HAS BEEN PREPARED PURSUANT TO AND SUBJECT TO THE TERMS OF AECOM'S APPOINTMENT BY ITS CLIENT. AECOM ACCEPTS NO LIABILITY FOR ANY USE OF THIS DOCUMENT OTHER THAN BY ITS ORIGINAL CLIENT OR FOLLOWING AECOM'S EXPRESS AGREEMENT TO SUCH USE AND ONLY FOR THE PURPOSES FOR WHICH IT WAS PREPARED AND PROVIDED.

AECOM
Midpoint
Alençon Link, Basingstoke
Hampshire, RG21 7PP
Telephone (01256) 310200
Fax (01256) 310201
www.aecom.com

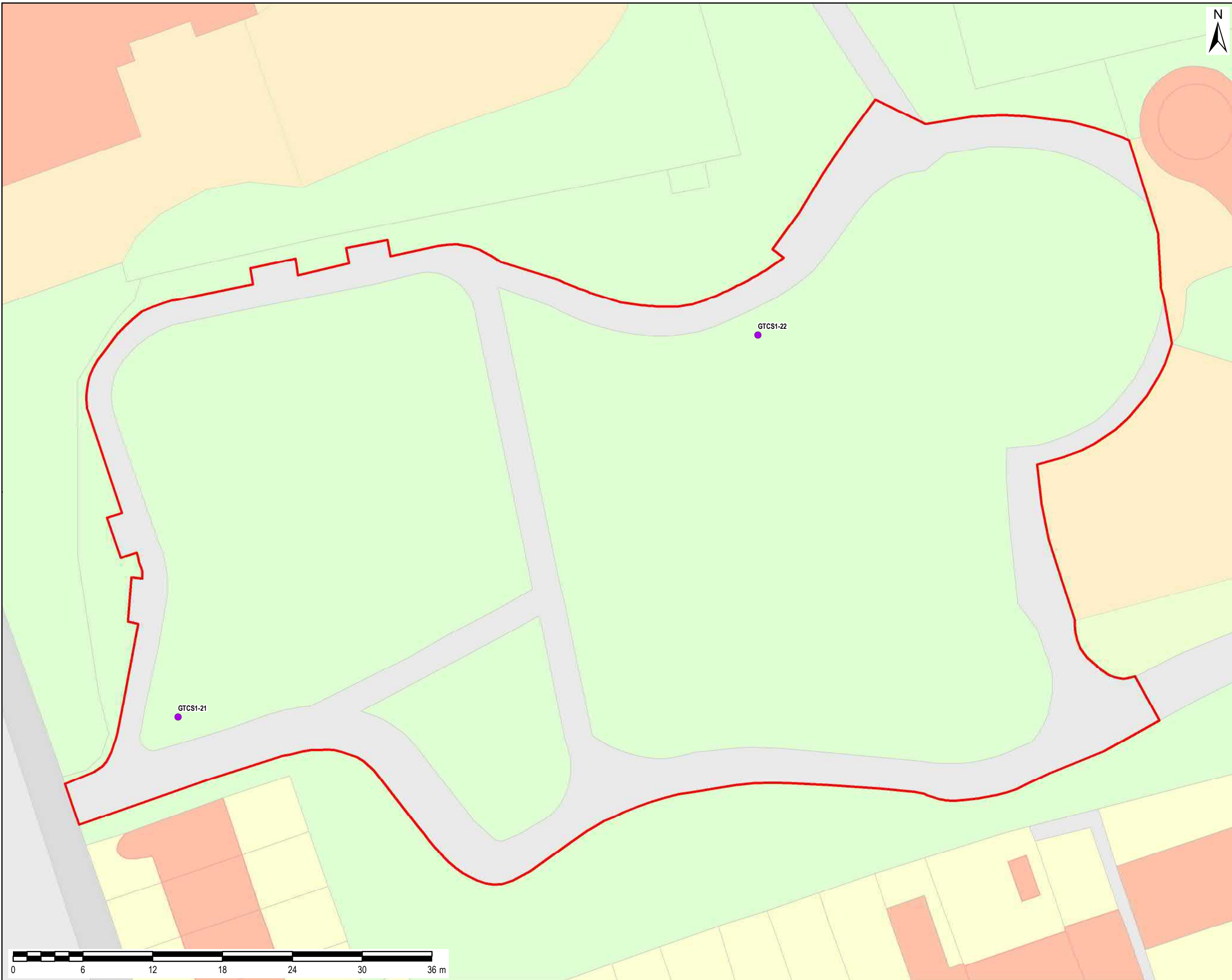


| | |
|-------------------------------------|------------------|
| Drawing Number FIGURE E41 | Rev 01 |
|-------------------------------------|------------------|

File Name: \\eu.aecomnet.com\EM\AUK\UKCRD1\Jobs\PPR-458020_Grenfell_Tower_Stage_2_Sampling_Locations - All Sites.mxd





File Name: \\eu.aecomnet.com\EM\IA\UK\CRD1\Jobs\PPR-458020_Grenfell_Tower_Stage_2\GIS\950_Stage2_GIS\02_Maps\Figure E1-E45 - Stage 2 Sampling Locations - All Sites.mxd



THIS DRAWING IS TO BE USED ONLY FOR THE PURPOSE OF ISSUE THAT IT WAS ISSUED FOR AND IS SUBJECT TO AMENDMENT

LEGEND

-  Site Outline
-  Soil Sample Location Stage 1 (2019)

Stage 2 - Soil
 Name - Ground Cover (Cover Type)
 GTCS1-21 - Turf
 GTCS1-22 - Turf

Copyright
Contains Ordnance Survey Data © Crown Copyright and database right 2020

Client
ROYAL BOROUGH OF KENSINGTON & CHELSEA

Project Title
GRENFELL STAGE 2 ASSESSMENT

Drawing Title
**42 AVONDALE PARK
 SAMPLE LOCATION**

| | | | |
|--|---------------|---------------------|--------------------|
| Drawn GM | Checked KB | Approved DD | Date 15/03/2021 |
| AECOM Internal Project No. 60632092 | | Scale @ A3 1:300 | |

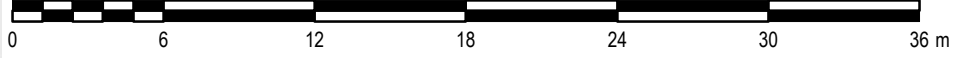
THIS DOCUMENT HAS BEEN PREPARED PURSUANT TO AND SUBJECT TO THE TERMS OF AECOM'S APPOINTMENT BY ITS CLIENT. AECOM ACCEPTS NO LIABILITY FOR ANY USE OF THIS DOCUMENT OTHER THAN BY ITS ORIGINAL CLIENT OR FOLLOWING AECOM'S EXPRESS AGREEMENT TO SUCH USE AND ONLY FOR THE PURPOSES FOR WHICH IT WAS PREPARED AND PROVIDED.

AECOM
 Midpoint
 Alençon Link, Basingstoke
 Hampshire, RG21 7PP
 Telephone (01256) 310200
 Fax (01256) 310201
 www.aecom.com



Drawing Number
FIGURE E42

Rev
01

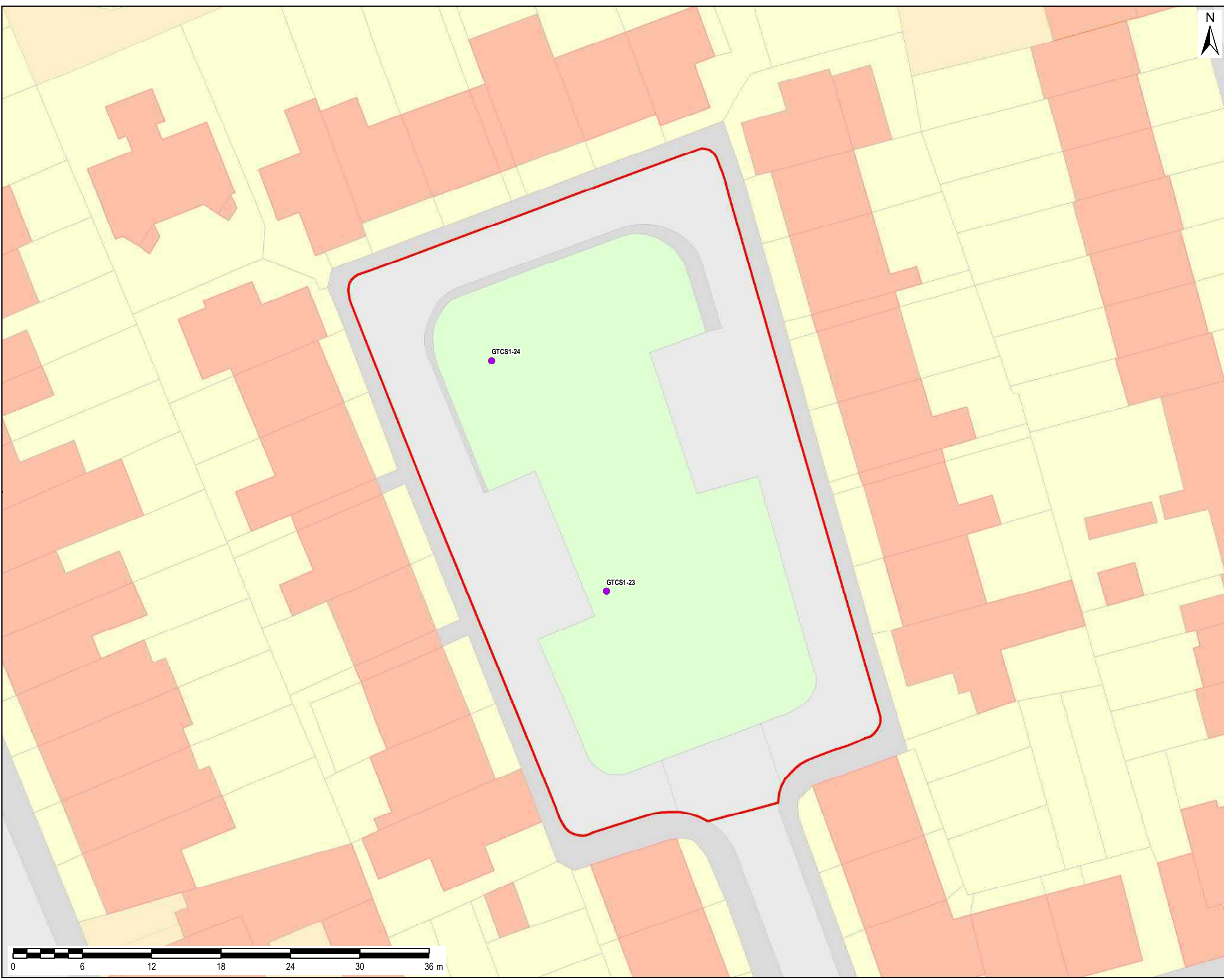


THIS DRAWING IS TO BE USED ONLY FOR THE PURPOSE OF ISSUE THAT IT WAS ISSUED FOR AND IS SUBJECT TO AMENDMENT



LEGEND

- Site Outline
- Soil Sample Location Stage 1 (2019)



Stage 1 - Soil
 Name - Ground Cover (Cover Type)
 GTCS1-23 - Turf
 GTCS1-24 - Turf

Copyright
 Contains Ordnance Survey Data © Crown Copyright and database right 2020

Client
ROYAL BOROUGH OF KENSINGTON & CHELSEA

Project Title
GRENFELL STAGE 2 ASSESSMENT

Drawing Title
43 COMMUNAL SPACE AT AVONDALE PARK SAMPLE LOCATION

| | | | |
|-------------|---------------|----------------|--------------------|
| Drawn GM | Checked KB | Approved DD | Date 15/03/2021 |
|-------------|---------------|----------------|--------------------|

| | |
|--|---------------------|
| AECOM Internal Project No. 60632092 | Scale @ A3 1:300 |
|--|---------------------|

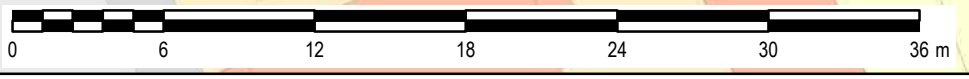
THIS DOCUMENT HAS BEEN PREPARED PURSUANT TO AND SUBJECT TO THE TERMS OF AECOM'S APPOINTMENT BY ITS CLIENT. AECOM ACCEPTS NO LIABILITY FOR ANY USE OF THIS DOCUMENT OTHER THAN BY ITS ORIGINAL CLIENT OR FOLLOWING AECOM'S EXPRESS AGREEMENT TO SUCH USE, AND ONLY FOR THE PURPOSES FOR WHICH IT WAS PREPARED AND PROVIDED.

AECOM
 Midpoint
 Alton Park, Basingstoke
 Hampshire, RG21 7PP
 Telephone (01256) 310200
 Fax (01256) 310201
 www.aecom.com

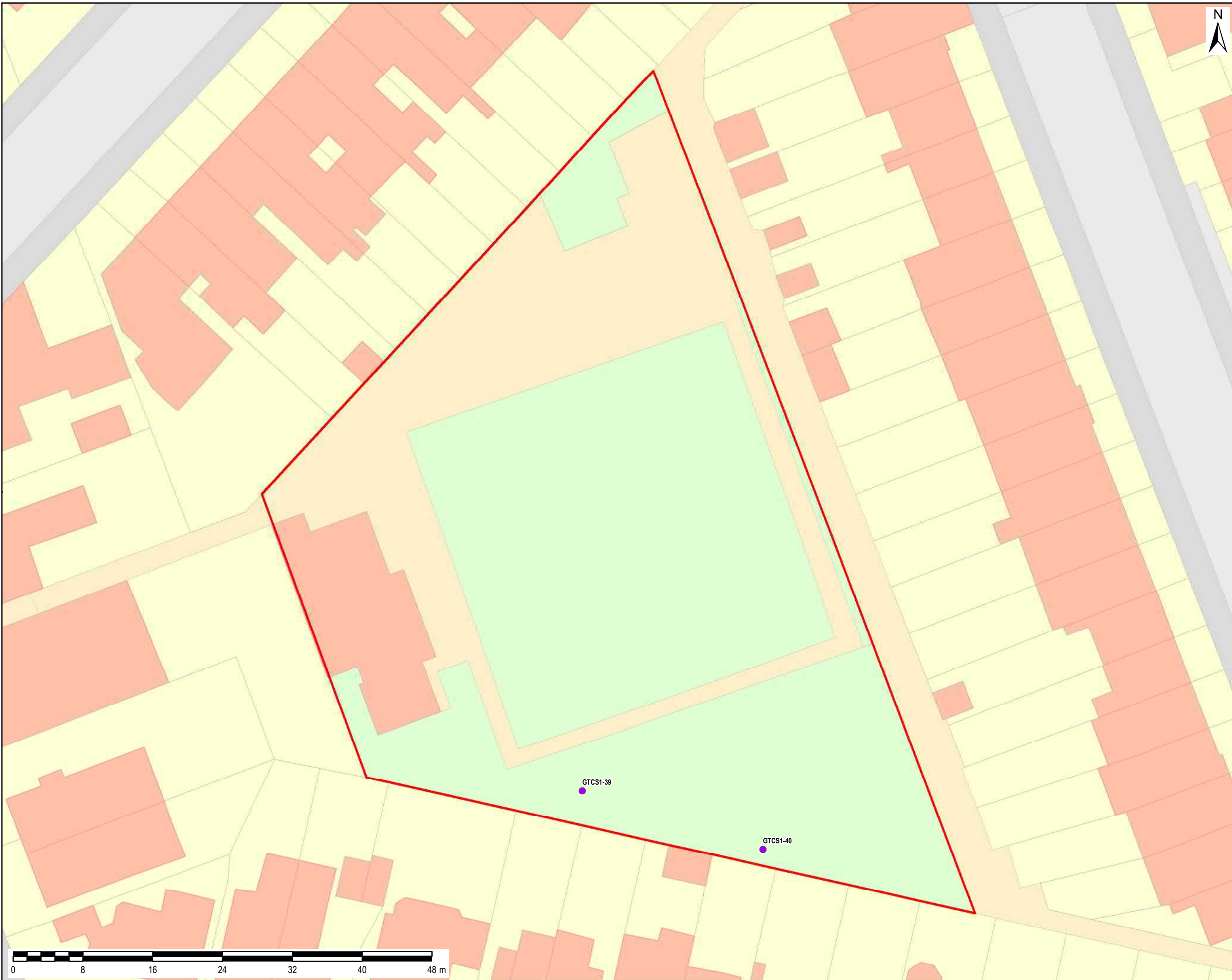


| | |
|-------------------------------------|------------------|
| Drawing Number FIGURE E43 | Rev 01 |
|-------------------------------------|------------------|

File Name: \\eu.aecomnet.com\EMIA\UK\CRD1\Jobs\PR-458020_Grenfell_Tower_Stage_2_Sampling_Locations - All Sites.mxd





File Name: \\eu.aecomnet.com\EM\AUK\UKCRD1\Jobs\PPR-458020_Grenfell_Tower_Stage2_GIS\02_Maps\Figure E1-E45 - Stage 2 Sampling Locations - All Sites.mxd



THIS DRAWING IS TO BE USED ONLY FOR THE PURPOSE OF ISSUE THAT IT WAS ISSUED FOR AND IS SUBJECT TO AMENDMENT

LEGEND

-  Site Outline
-  Soil Sample Location Stage 1 (2019)

Stage 1 - Soil
Name - Ground Cover (Cover Type)
 GTCS1-39 - Bare soil - undisturbed
 GTCS1-40 - Turf

Copyright
Contains Ordnance Survey Data © Crown Copyright and database right 2020

Client
ROYAL BOROUGH OF KENSINGTON & CHELSEA

Project Title
GRENFELL STAGE 2 ASSESSMENT

Drawing Title
44 WEST LONDON BOWLING CLUB SAMPLE LOCATION

| | | | |
|--|---------------|---------------------|--------------------|
| Drawn GM | Checked KB | Approved DD | Date 15/03/2021 |
| AECOM Internal Project No. 60632092 | | Scale @ A3 1:400 | |

THIS DOCUMENT HAS BEEN PREPARED PURSUANT TO AND SUBJECT TO THE TERMS OF AECOM'S APPOINTMENT BY ITS CLIENT. AECOM ACCEPTS NO LIABILITY FOR ANY USE OF THIS DOCUMENT OTHER THAN BY ITS ORIGINAL CLIENT OR FOLLOWING AECOM'S EXPRESS AGREEMENT TO SUCH USE AND ONLY FOR THE PURPOSES FOR WHICH IT WAS PREPARED AND PROVIDED.

AECOM
 Midpoint
 Alençon Link, Basingstoke
 Hampshire, RG21 7PP
 Telephone (01256) 310200
 Fax (01256) 310201
 www.aecom.com



| | |
|-------------------------------------|------------------|
| Drawing Number FIGURE E44 | Rev 01 |
|-------------------------------------|------------------|

THIS DRAWING IS TO BE USED ONLY FOR THE PURPOSE OF ISSUE THAT IT WAS ISSUED FOR AND IS SUBJECT TO AMENDMENT



LEGEND

- Site Outline
- Soil Sample Location Stage 1 (2019)

Stage 1 - Soil
 Name - Ground Cover (Cover Type)
 GTCS1-41 - Turf
 GTCS1-42 - Turf

Copyright
 Contains Ordnance Survey Data © Crown Copyright and database right 2020

Client
ROYAL BOROUGH OF KENSINGTON & CHELSEA

Project Title
GRENFELL STAGE 2 ASSESSMENT

Drawing Title
45 ST. QUINTINS ROUNDABOUT SAMPLE LOCATION

| | | | |
|--|---------------|---------------------|--------------------|
| Drawn GM | Checked KB | Approved DD | Date 15/03/2021 |
| AECOM Internal Project No. 60632092 | | Scale @ A3 1:200 | |

THIS DOCUMENT HAS BEEN PREPARED PURSUANT TO AND SUBJECT TO THE TERMS OF AECOM'S APPOINTMENT BY ITS CLIENT. AECOM ACCEPTS NO LIABILITY FOR ANY USE OF THIS DOCUMENT OTHER THAN BY ITS ORIGINAL CLIENT OR FOLLOWING AECOM'S EXPRESS AGREEMENT TO SUCH USE AND ONLY FOR THE PURPOSES FOR WHICH IT WAS PREPARED AND PROVIDED.

AECOM
 Midpoint
 Alençon Link, Basingstoke
 Hampshire, RG21 7PP
 Telephone (01256) 310200
 Fax (01256) 310201
 www.aecom.com



| | |
|-------------------------------------|------------------|
| Drawing Number FIGURE E45 | Rev 01 |
|-------------------------------------|------------------|

File Name: \\eu.aecomnet.com\EM\UK\UKCRD1\Jobs\PPR-458020_Grenfell_Tower_Stage_2_Sampling_Locations - All Sites.mxd

