

NATIONAL PARKS AND ACCESS TO THE COUNTRYSIDE ACT 1949

WILDLIFE AND COUNTRYSIDE ACT 1981

KINGCOMBE NATIONAL NATURE RESERVE

NO.01 DECLARATION 2021

The land having a total area of 309.82 hectares or thereabouts, situated in the Parishes of Toller Porcorum, Powerstock and Wraxall and the Unitary Authority of Dorset and shown shaded yellow on the attached maps is held by Dorset Wildlife Trust, a body approved by Natural England, and is being managed as a nature reserve.

Natural England is satisfied that the said land is of national importance.

In pursuance of section 35(1) of the Wildlife and Countryside Act 1981 and all other powers enabling them in that behalf, Natural England hereby declares the land referred to herein and more particularly shown on the maps attached hereto, a National Nature Reserve.

This Declaration may be referred to as the Kingcombe National Nature Reserve No.01 Declaration 2021.

The Common Seal of Natural England
affixed to this Deed is authenticated by:-

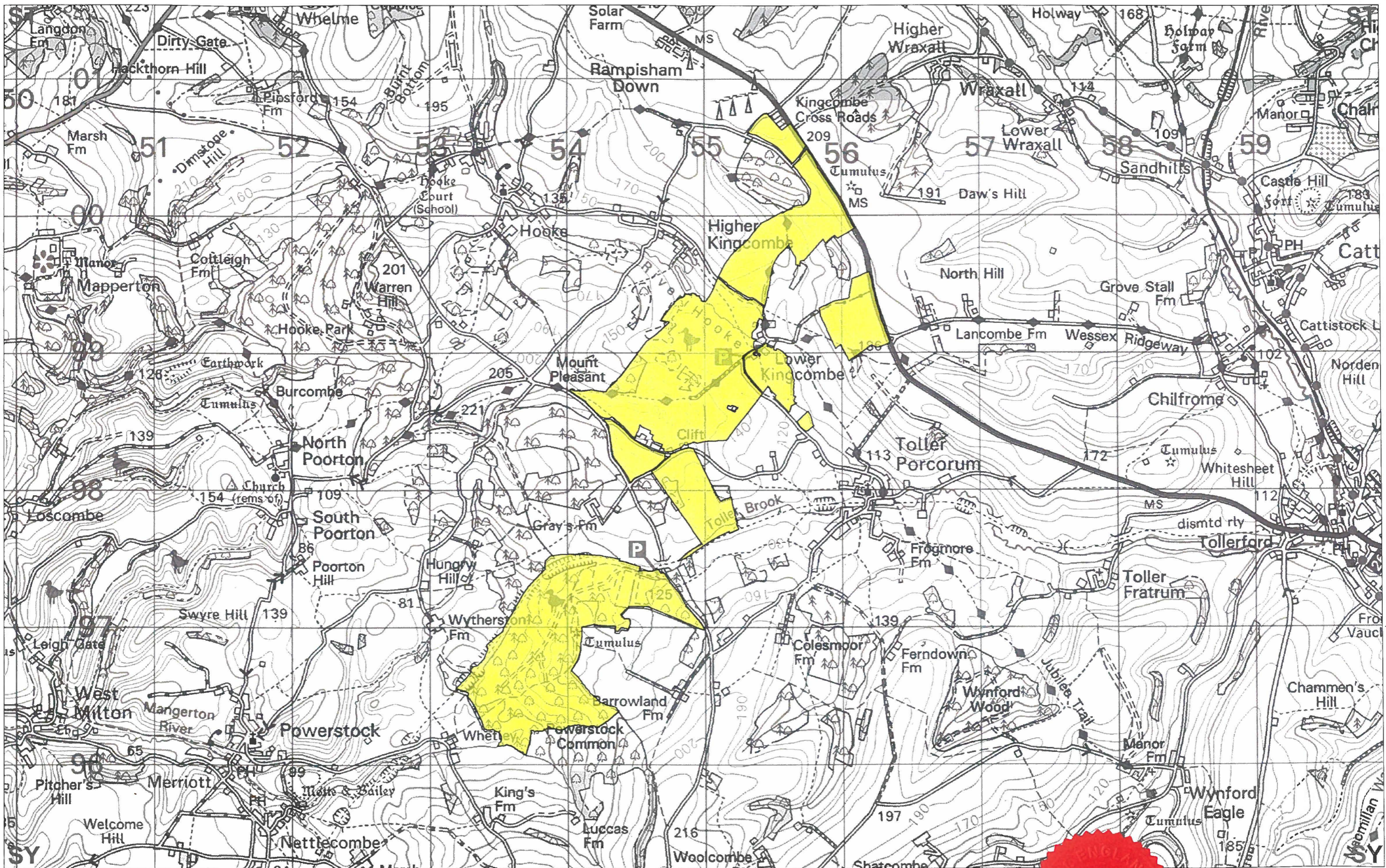


.....(signature)

Authorised Member/Officer of Natural England

this 2 day of June2021






National Nature Reserve

Kingcombe

Dorset
Declaration No. 01

Total Area: 309.82 Hectares



Note:
The boundary shown is derived from large scale Ordnance Survey Mastermap,
and may not match the background detail on this map. Definitive larger scale maps are available on request

Theme ID 1460458
Grid Ref SY547982
Version 20210429
Plotted: 29/04/2021

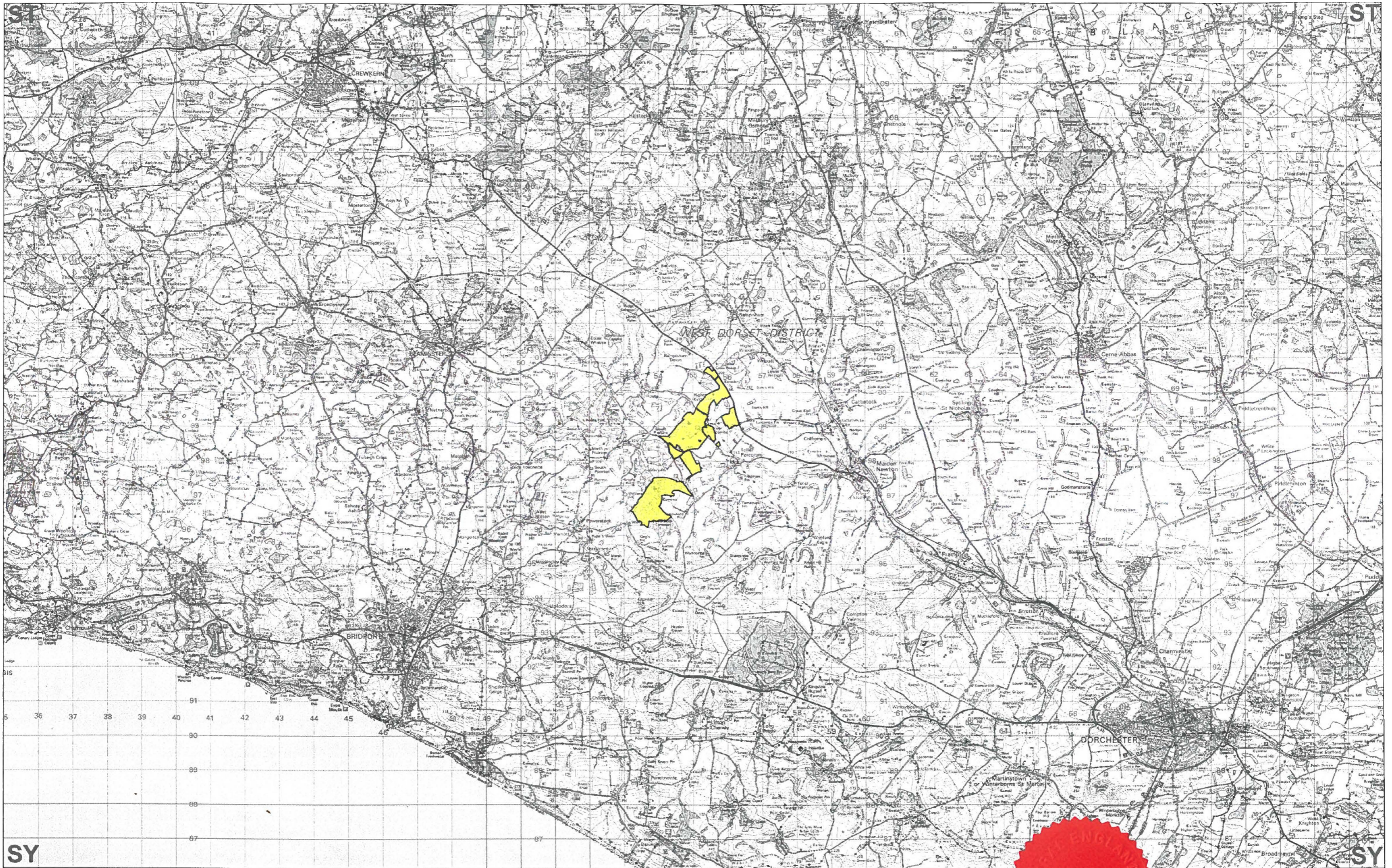
Scale 1:25,000 at A3
Map 1 of 1

Grid North

Reproduced by permission of Ordnance Survey on behalf of HMSO.
© Crown copyright and database right 2021.
All rights reserved. Ordnance Survey Licence number 100022021.
© Natural England 2021



[Signature]
Authorised signatory for and on
behalf of Natural England



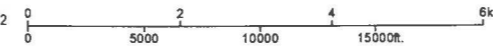
National Nature Reserve
Kingcombe
 Dorset
 Declaration No.01 2021

Total Area: 309.82 Hectares




Theme ID: 1460458
 Grid Ref: SY547982
 Version: 20210429
 Plotted: 29/04/2021

Scale 1:100,000 at A3
 Map 1 of 1



Grid North




 Authorised signatory for and on
 behalf of Natural England

Note:
 The boundary shown is derived from large scale Ordnance Survey Mastermap,
 and may not match the background detail on this map. Definitive larger scale maps are available on request.

Reproduced by permission of Ordnance Survey on behalf of HMSO.
 © Crown copyright and database right 2021.
 All rights reserved. Ordnance Survey Licence number 100022021.
 © Natural England 2021