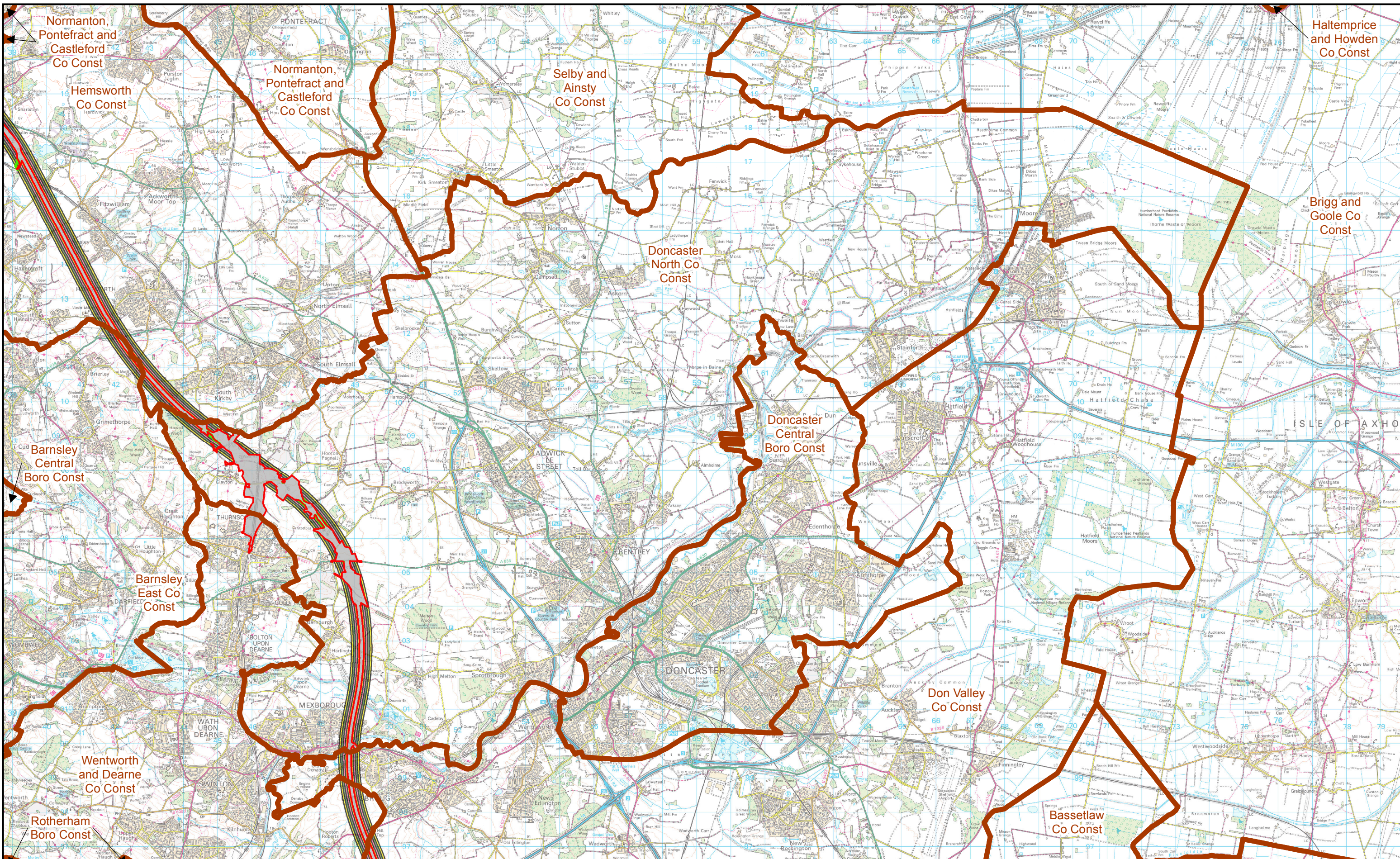


HS2

Phase 2b Eastern leg

Doncaster North

Land and property map book



HS2 Ltd accept no responsibility for any circumstances, which arise from the reproduction of this map after alteration, amendment or abbreviation or if it issued in part or issued incomplete in any way.

© Crown copyright and database rights 2021 OS 100049190

Derived from (...cite the scale of the BGS data used...) scale BGS Digital Data under licence 2011/111 BP British Geological Survey. © NERC.

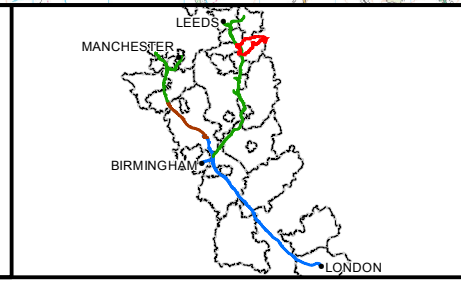
Contains Environment Agency information © Environment Agency and database right.

© Crown copyright material is reproduced with the permission of Land Registry under delegated authority from the Controller of HMSO.

This material was last updated on [date] and may not be copied, distributed, sold or published without the formal permission of Land Registry and Ordnance Survey. Only an official copy of a title plan or register obtained from the Land Registry may be used for legal or other official purposes. © Crown Copyright Ordnance Survey.

Legend

- Limits of Land Subject to Safeguarding Direction
- Extended Homeowner Protection Zone 1
- Extended Homeowner Protection Zone 2
- Extended Homeowner Protection Zone 3
- Rural Support Zone (RSZ)
- Homeowner payment (HOP) zone 1
- Homeowner payment (HOP) zone 2
- Homeowner payment (HOP) zone 3
- Safeguarded Area: Surface
- Safeguarded Area: Sub-surface
- Constituency Boundary



High Speed Two Phase 2b

Westminster Constituencies: Safeguarding and Property Scheme Zone Maps

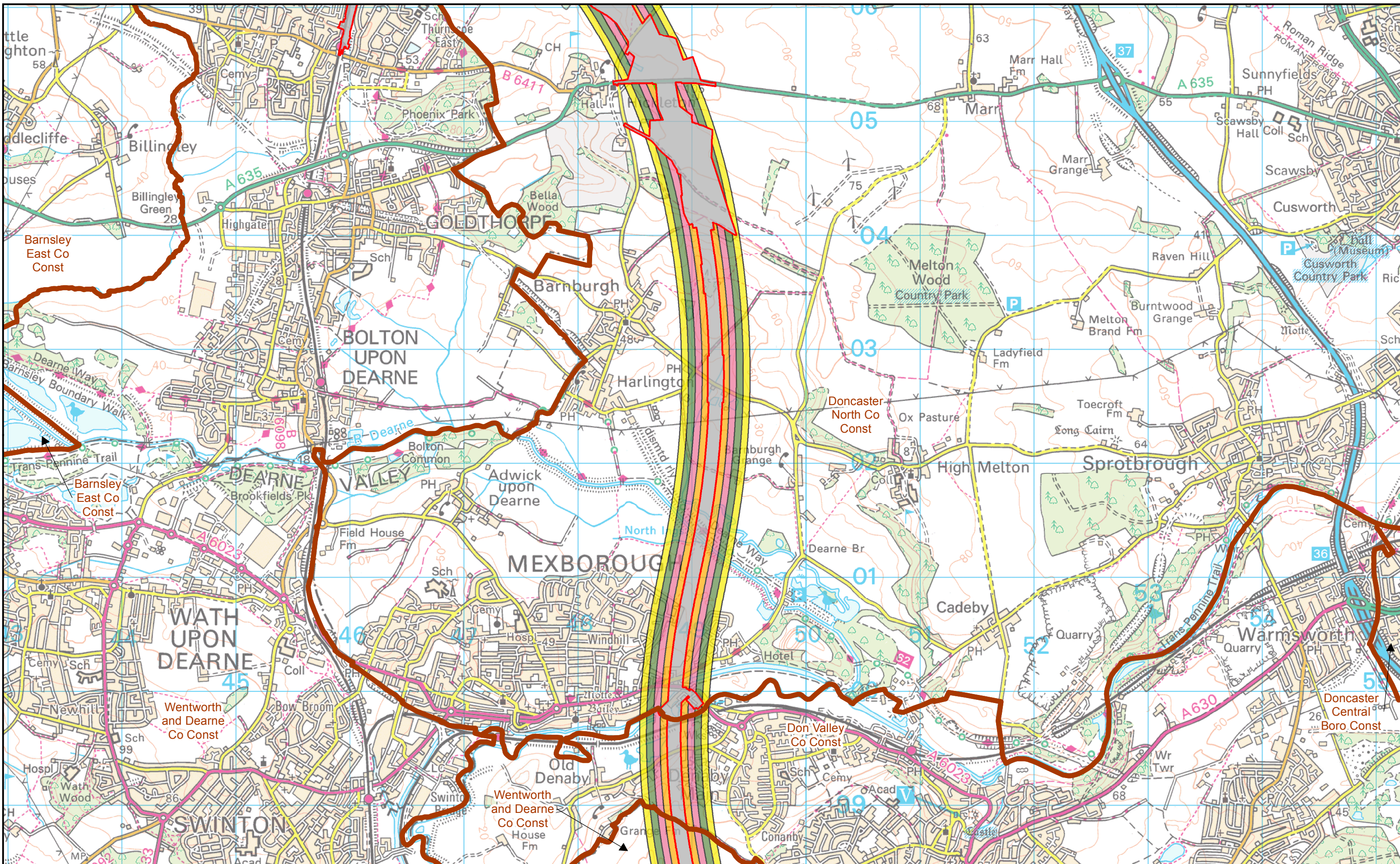
Doncaster North Co Const
Edward Milliband

Page 1 of 3

HS2 Scale at A3: 1:100,000

Registered in England. Registration number 06791886.
Registered office: 2 Snowhill, Queensway, Birmingham B4 6GA.

Doc Number: P2B-HS2-LP-MAP-L000-000046 **Date: 21/04/21**



HS2 Ltd accept no responsibility for any circumstances, which arise from the reproduction of this map after alteration, amendment or abbreviation or if it issued in part or issued incomplete in any way.

© Crown copyright and database rights 2021 OS 100049190

Derived from (...cite the scale of the BGS data used...) scale BGS Digital Data under licence 2011/111 BP British Geological Survey. © NERC.

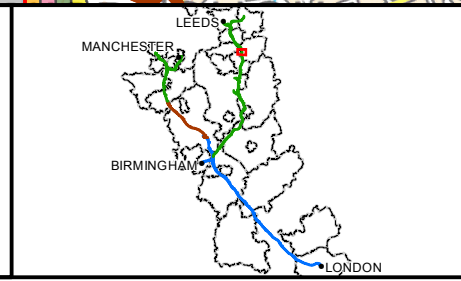
Contains Environment Agency information © Environment Agency and database right.

© Crown copyright material is reproduced with the permission of Land Registry under delegated authority from the Controller of HMSO.

This material was last updated on [date] and may not be copied, distributed, sold or published without the formal permission of Land Registry and Ordnance Survey. Only an official copy of a title plan or register obtained from the Land Registry may be used for legal or other official purposes. © Crown Copyright Ordnance Survey.

Legend

Limits of Land Subject to Safeguarding Direction	Safeguarded Area: Surface
Extended Homeowner Protection Zone 1	Safeguarded Area: Sub-surface
Extended Homeowner Protection Zone 2	Constituency Boundary
Extended Homeowner Protection Zone 3	
Rural Support Zone (RSZ)	
Homeowner payment (HOP) zone 1	
Homeowner payment (HOP) zone 2	
Homeowner payment (HOP) zone 3	



High Speed Two Phase 2b

Westminster Constituencies: Safeguarding and Property Scheme Zone Maps

Doncaster North Co Const
Edward Miliband

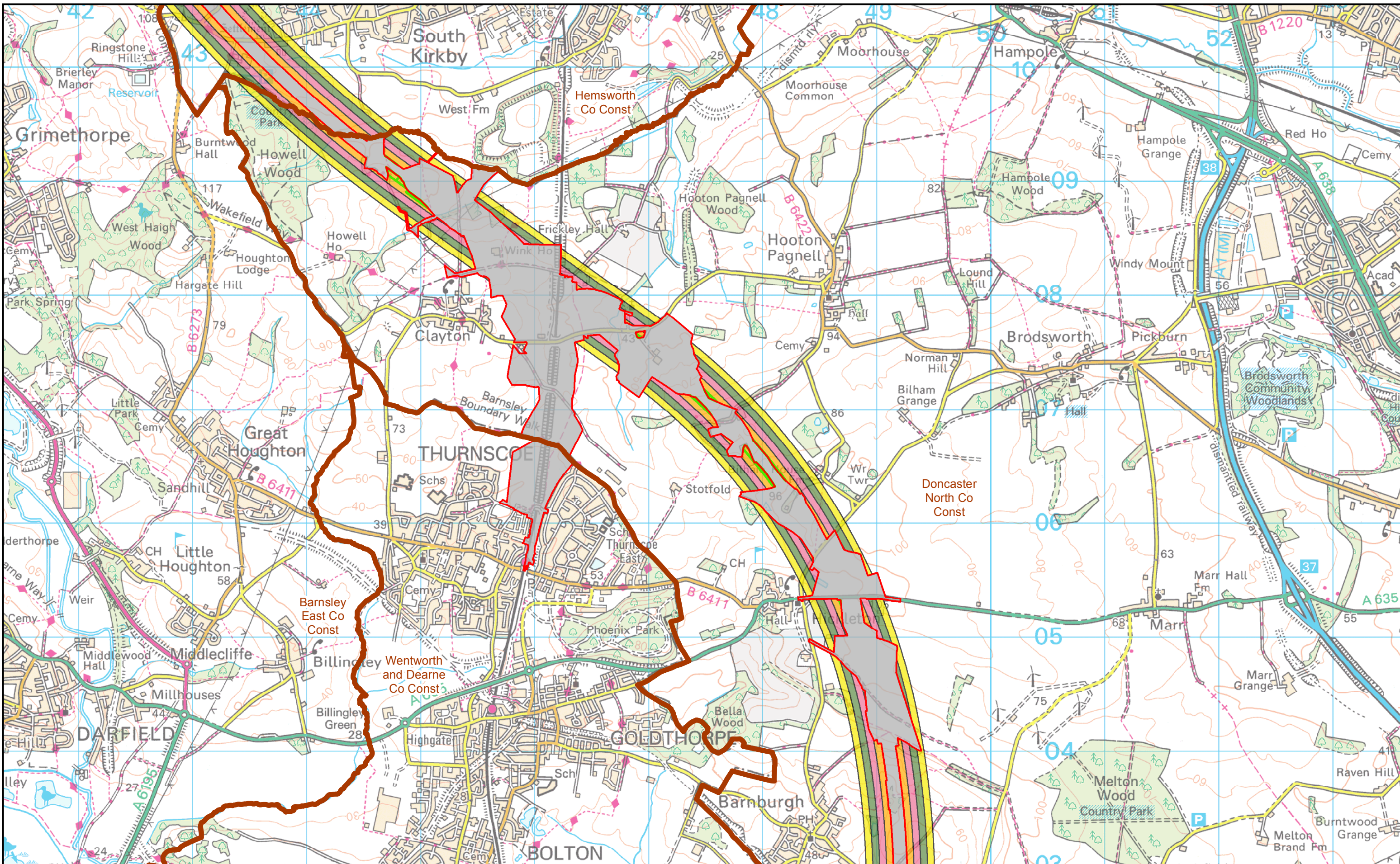
Page 2 of 3

HS2

Scale at A3: 1:30,000

Registered in England. Registration number 06791686.
Registered office: 25 Nowhill, Queensway, Birmingham B4 6GA.

Doc Number: P2B-HS2-LP-MAP-L000-000046 **Date:** 21/04/21



HS2 Ltd accept no responsibility for any circumstances, which arise from the reproduction of this map after alteration, amendment or abbreviation or if it issued in part or issued incomplete in any way.

© Crown copyright and database rights 2021 OS 100049190

Derived from (...cite the scale of the BGS data used...) scale BGS Digital Data under licence 2011/111 BP British Geological Survey. © NERC.

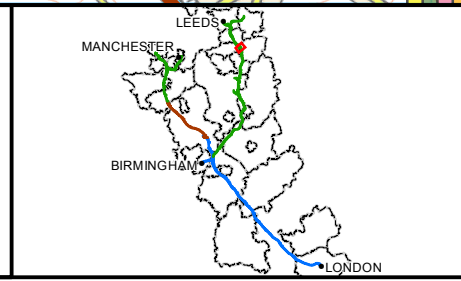
Contains Environment Agency information © Environment Agency and database right.

© Crown copyright material is reproduced with the permission of Land Registry under delegated authority from the Controller of HMSO.

This material was last updated on [date] and may not be copied, distributed, sold or published without the formal permission of Land Registry and Ordnance Survey. Only an official copy of a title plan or register obtained from the Land Registry may be used for legal or other official purposes. © Crown Copyright Ordnance Survey.

Legend

Limits of Land Subject to Safeguarding Direction	Safeguarded Area: Surface
Extended Homeowner Protection Zone 1	Safeguarded Area: Sub-surface
Extended Homeowner Protection Zone 2	Constituency Boundary
Extended Homeowner Protection Zone 3	
Rural Support Zone (RSZ)	
Homeowner payment (HOP) zone 1	
Homeowner payment (HOP) zone 2	
Homeowner payment (HOP) zone 3	



High Speed Two Phase 2b

Westminster Constituencies:
Safeguarding and Property Scheme
Zone Maps

Doncaster North Co Const
Edward Milliband

Page 3 of 3

HS2

Registered in England. Registration number 06791686.
Registered office: 2 Snowhill, Queensway, Birmingham B4 6QA.

Scale at A3: 1:30,000

Doc Number: P2B-HS2-LP-MAP-L000-000046

Date: 21/04/21