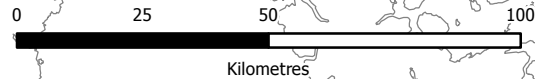
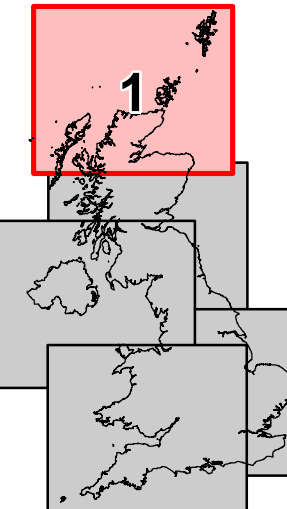


Contains Ordnance Survey data © Crown copyright and database right 2017.



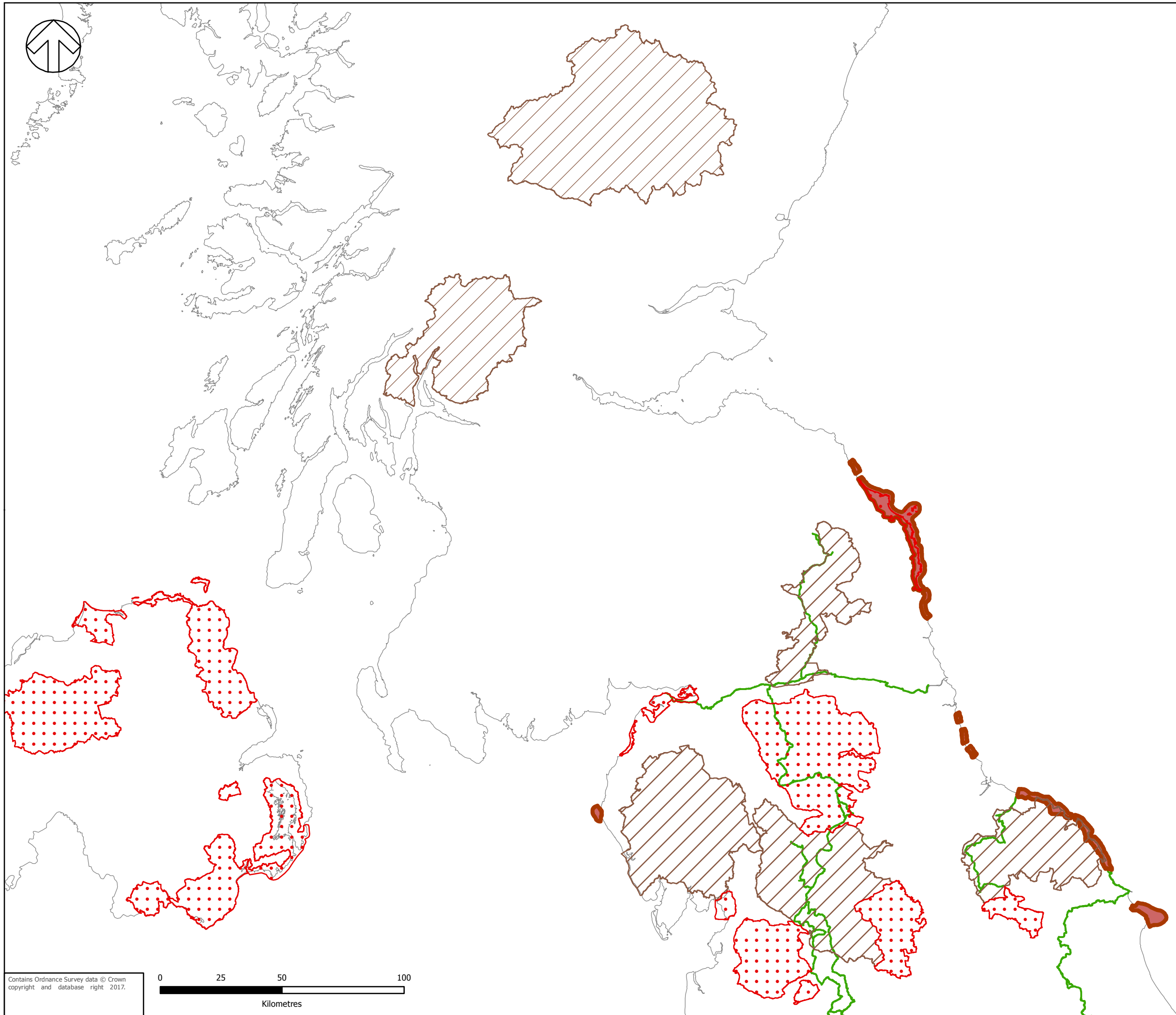
-  Area of Outstanding Natural Beauty
-  National Park
-  Heritage Coast (England & Wales)
-  National Trails (England)



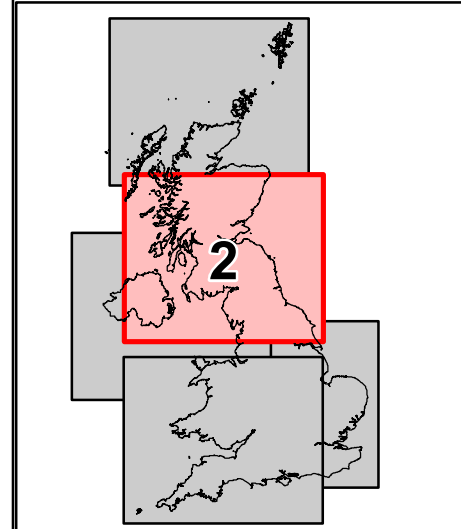

Department for
Business, Energy
& Industrial Strategy

TITLE:
ENERGY AoS SCOPING REPORT
LANDSCAPE / HEALTH AND
WELL-BEING
PAGE 1 OF 5

FIGURE No:
FIGURE 4



-  Area of Outstanding Natural Beauty
-  National Park
-  Heritage Coast (England & Wales)
-  National Trails (England)

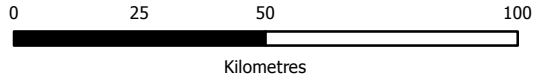


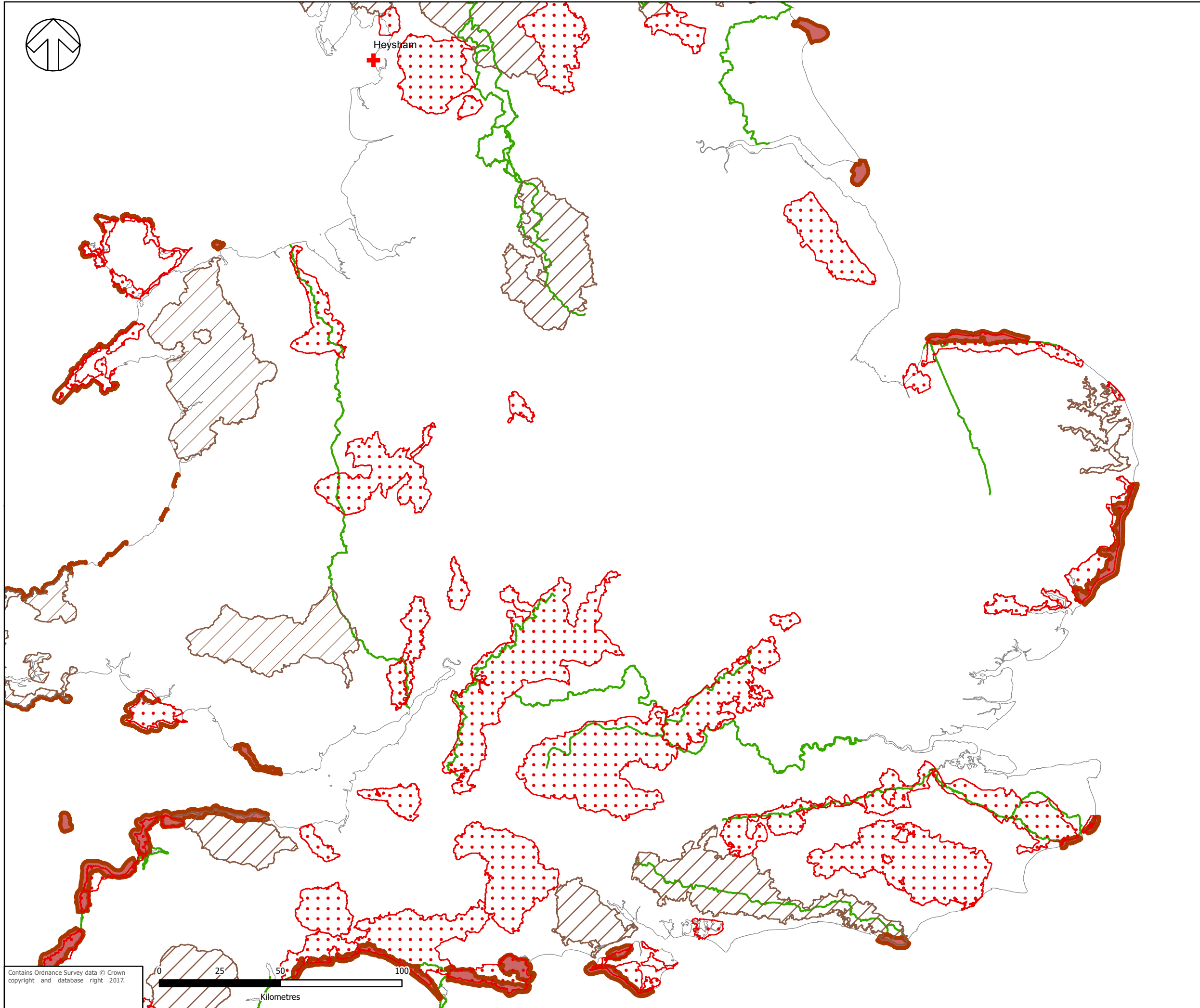

 Department for
 Business, Energy
 & Industrial Strategy

TITLE:
 ENERGY AoS SCOPING REPORT
 LANDSCAPE / HEALTH AND
 WELL-BEING
 PAGE 2 OF 5

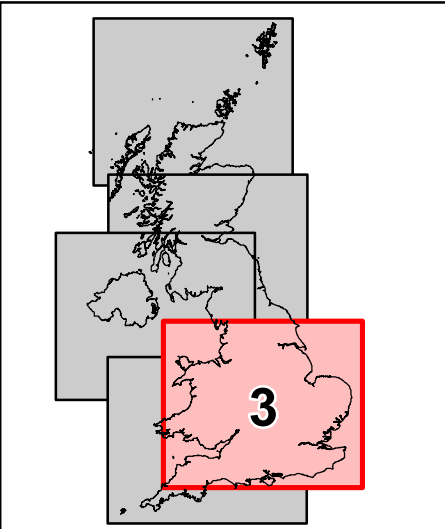
FIGURE No:
 FIGURE 4

Contains Ordnance Survey data © Crown copyright and database right 2017.





- Area of Outstanding Natural Beauty
- National Park
- Heritage Coast (England & Wales)
- National Trails (England)



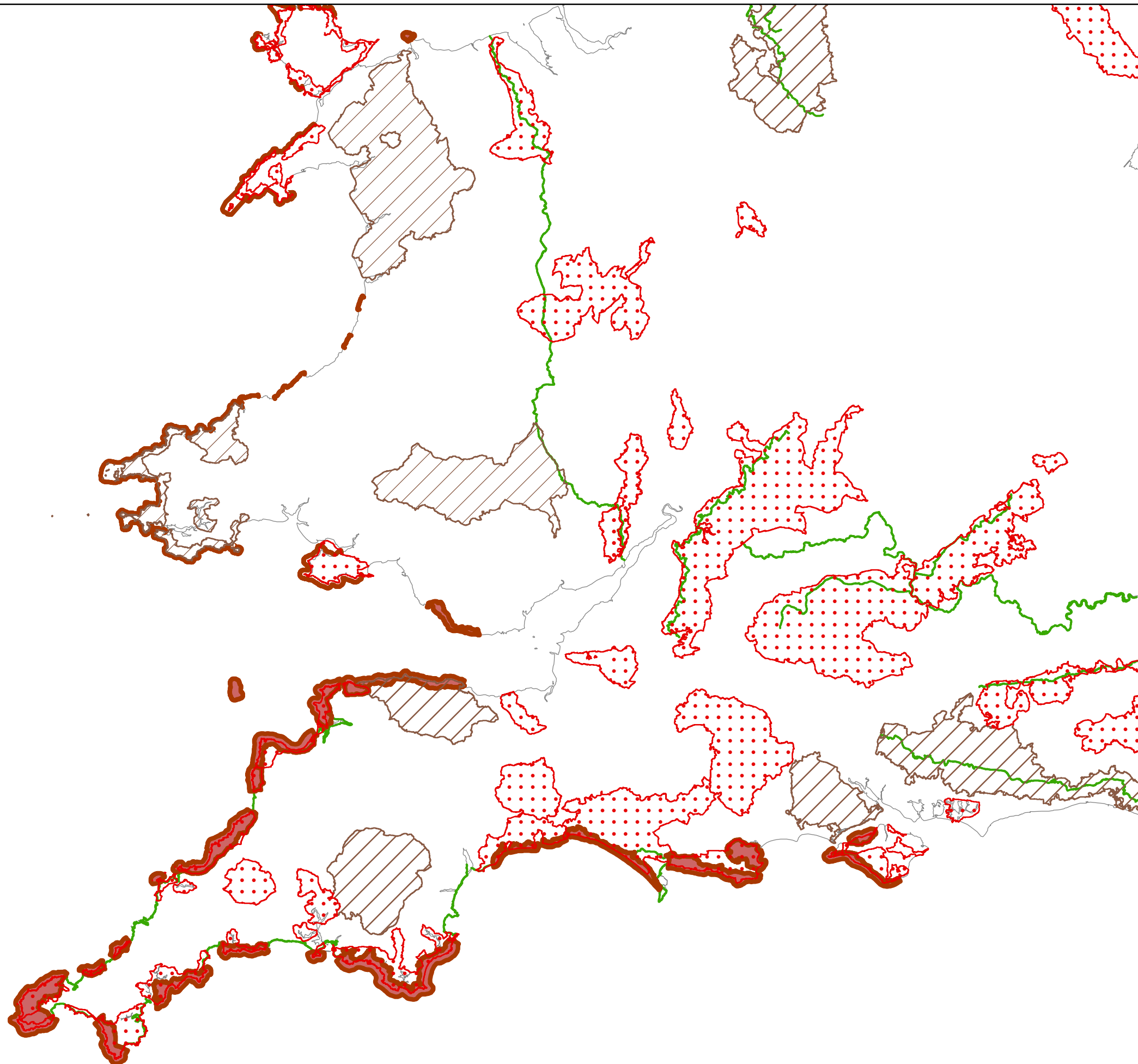


 Department for
 Business, Energy
 & Industrial Strategy

TITLE:
 ENERGY AoS SCOPING REPORT
 LANDSCAPE / HEALTH AND
 WELL-BEING
 PAGE 3 OF 5

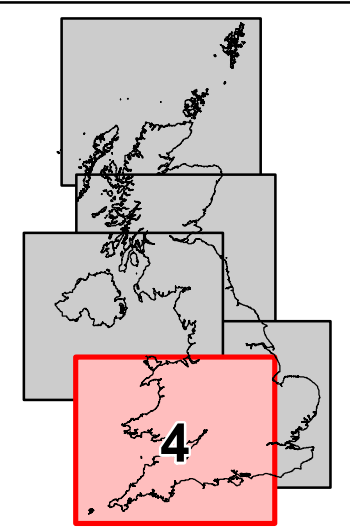
FIGURE No:
 FIGURE 4

Contains Ordnance Survey data © Crown copyright and database right 2017.





- Area of Outstanding Natural Beauty
- National Park
- Heritage Coast (England & Wales)
- National Trails (England)



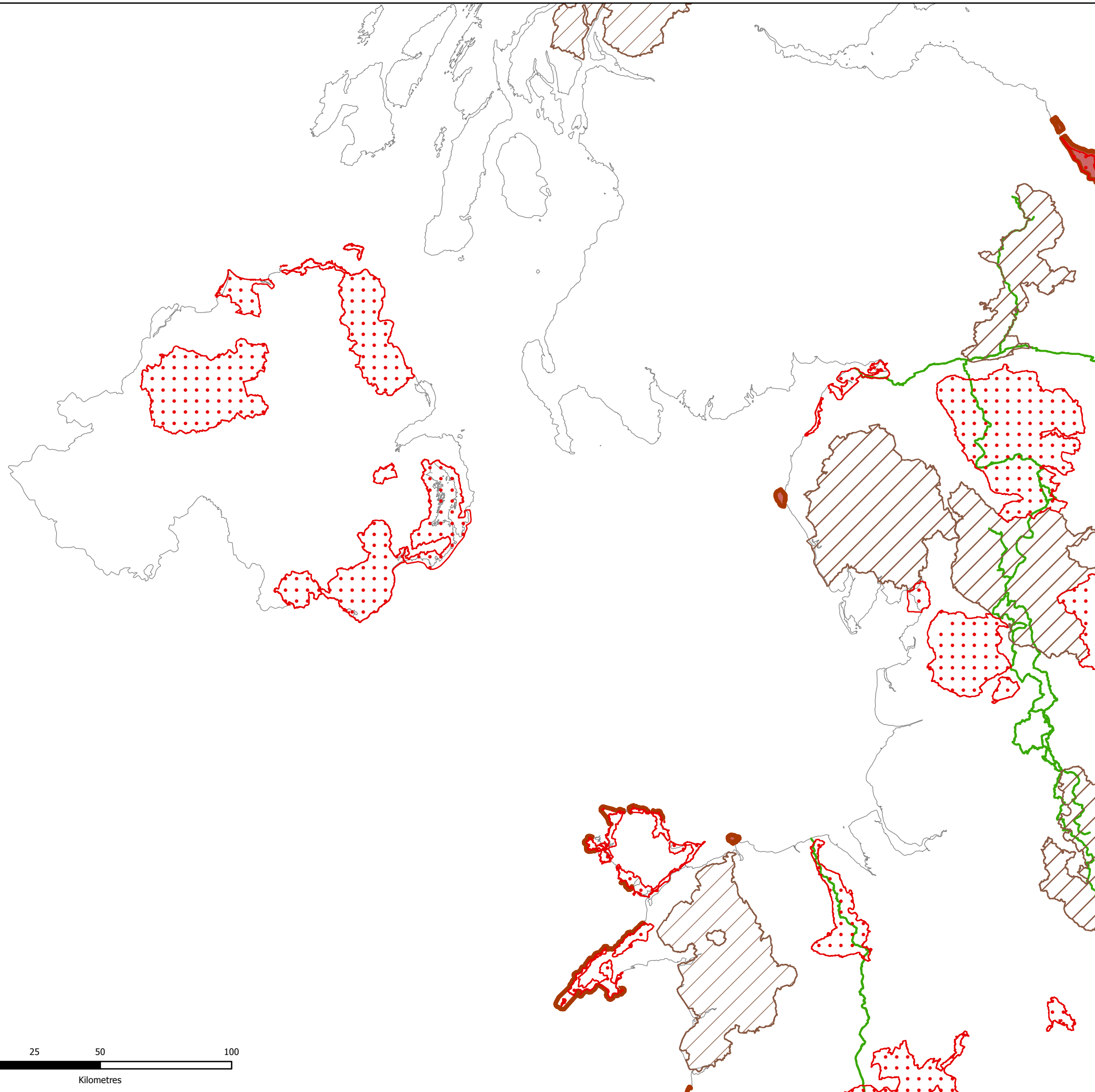

Department for Business, Energy & Industrial Strategy

TITLE:
ENERGY AoS SCOPING REPORT
LANDSCAPE / HEALTH AND
WELL-BEING
PAGE 4 OF 5

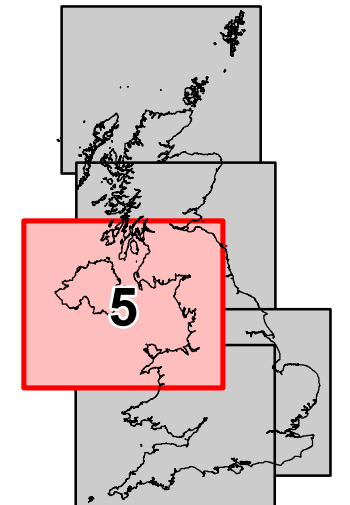
FIGURE No:
FIGURE 4

Contains Ordnance Survey data © Crown copyright and database right 2017.





- Area of Outstanding Natural Beauty
- National Park
- Heritage Coast (England & Wales)
- National Trails (England)



Department for Business, Energy & Industrial Strategy


TITLE:
ENERGY AoS SCOPING REPORT
LANDSCAPE / HEALTH AND
WELL-BEING
PAGE 5 OF 5

FIGURE No:
FIGURE 4

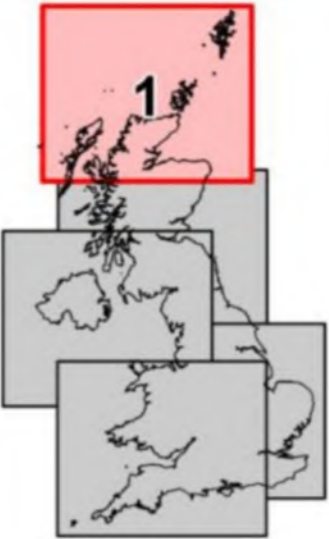
Contains Ordnance Survey data © Crown copyright and database right 2017.





 Air Quality Management Areas (Jan 2021)

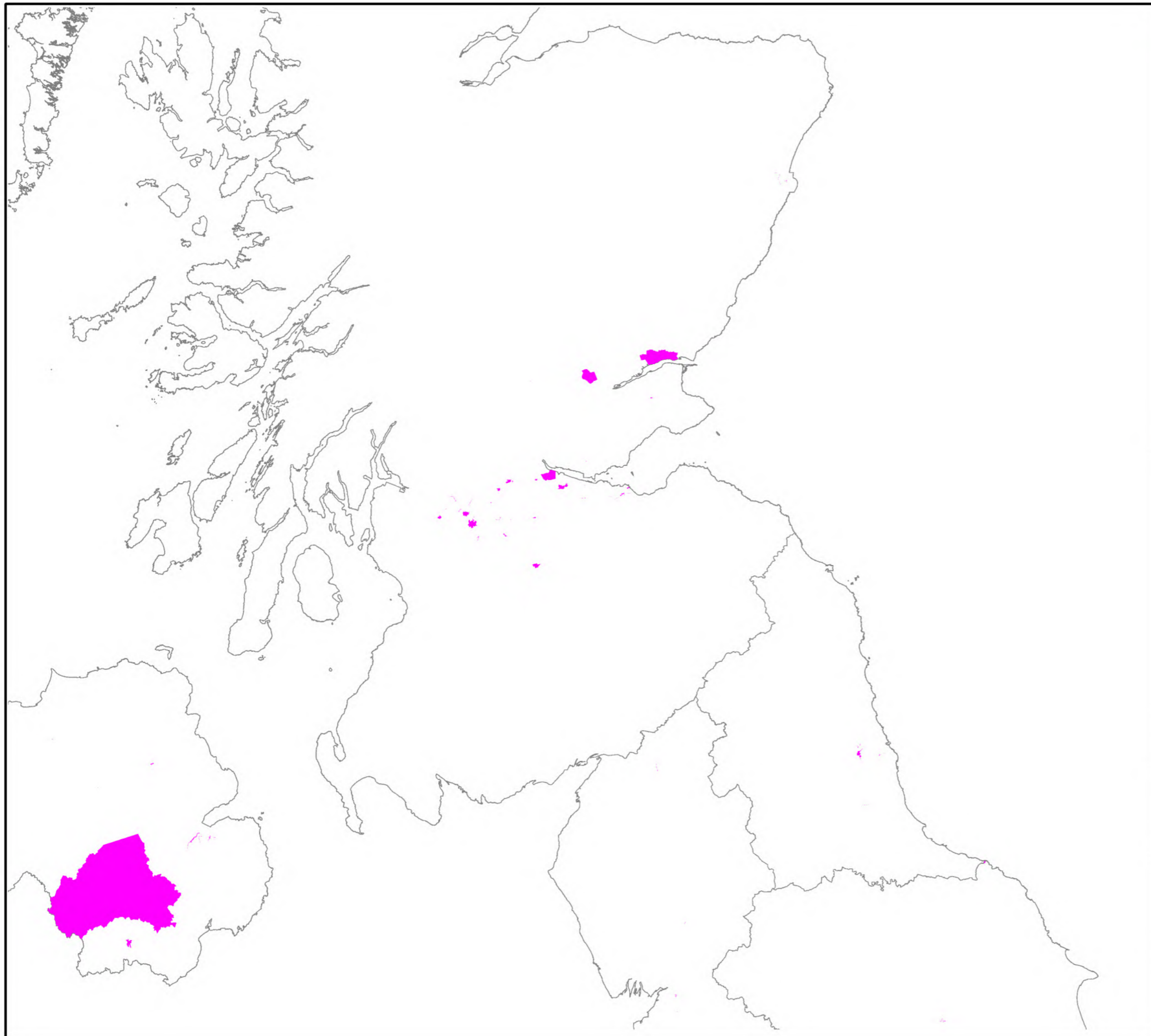
© Crown copyright and database rights licensed under Defra's Public Sector Mapping Agreement with Ordnance Survey (licence No. 100022861) and the Land and Property Services Department (Northern Ireland) MOU206.





Department for
Business, Energy
& Industrial Strategy

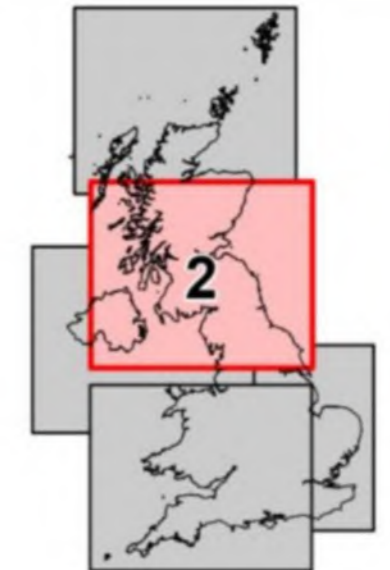
Energy NPS AoS
Air Quality Management
Areas Map

Figure 5
Map 1 of 5



 Air Quality Management Areas (Jan 2021)

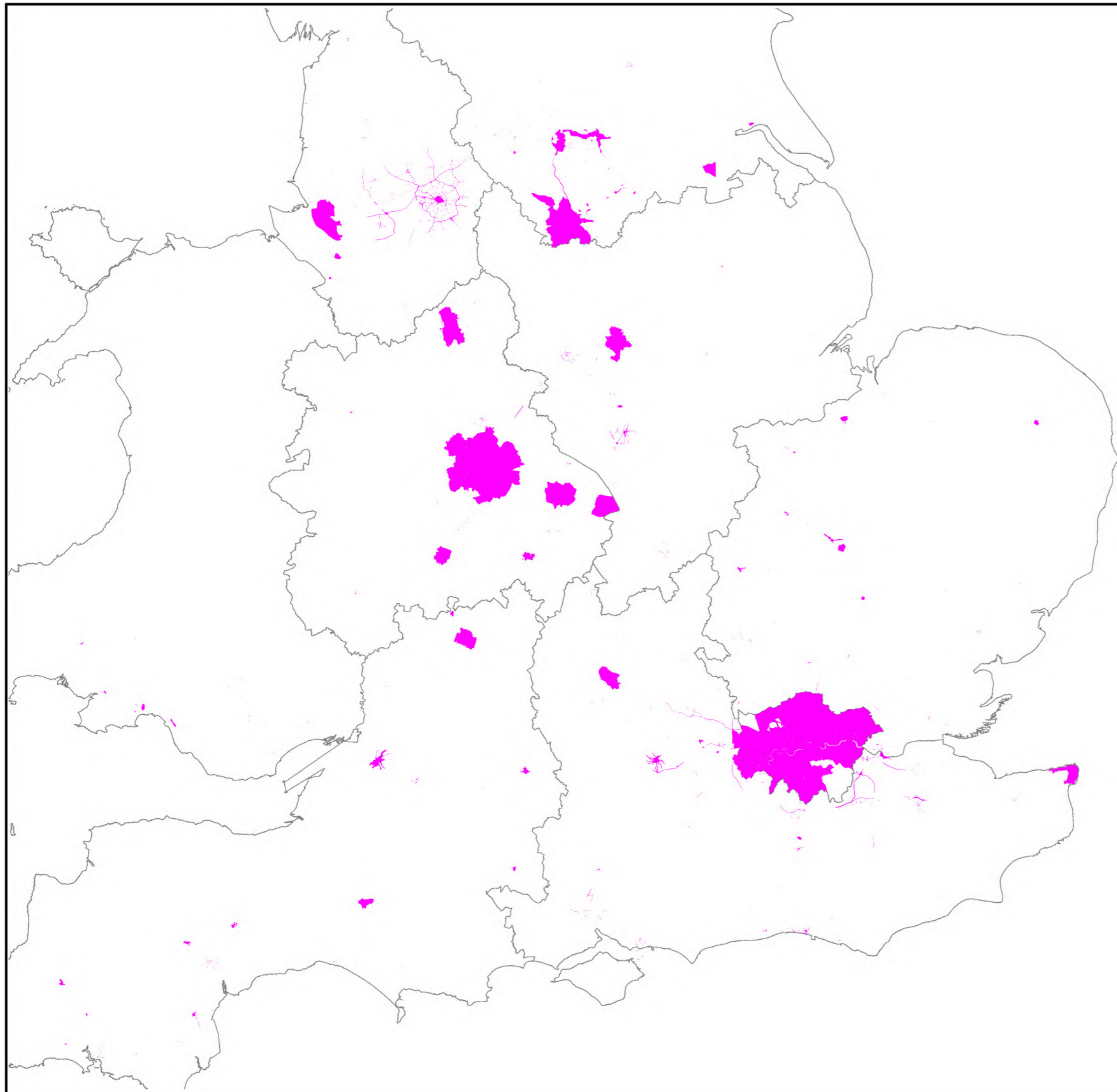
© Crown copyright and database rights licensed under Defra's Public Sector Mapping Agreement with Ordnance Survey (licence No. 100022861) and the Land and Property Services Department (Northern Ireland) MOU206.




Department for
Business, Energy
& Industrial Strategy

Energy NPS AoS
Air Quality Management
Areas Map

Figure 5
Map 2 of 5



 Air Quality Management Areas (Jan 2021)

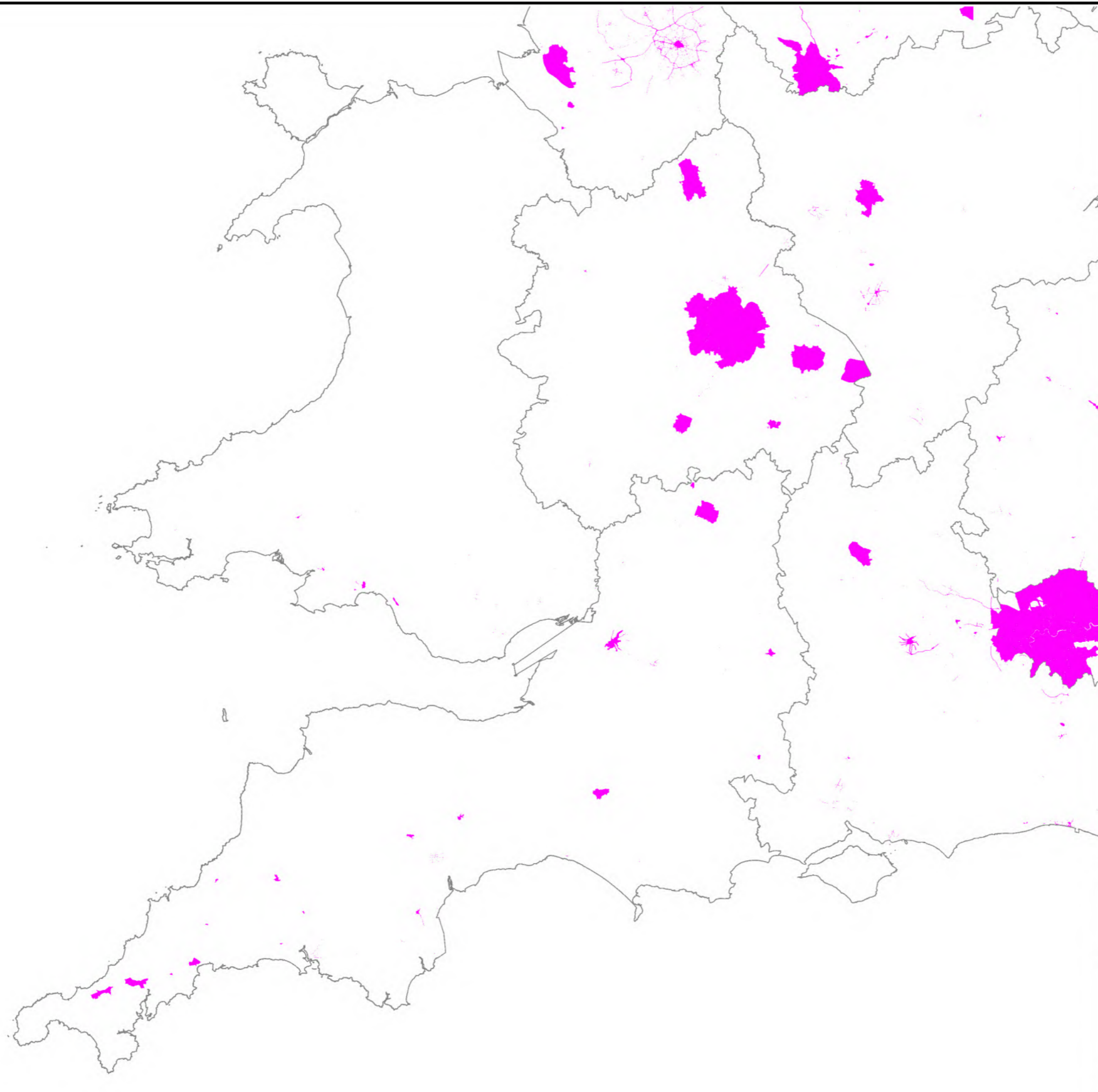
© Crown copyright and database rights licensed under Defra's Public Sector Mapping Agreement with Ordnance Survey (licence No. 100022861) and the Land and Property Services Department (Northern Ireland) MOU206.





Department for
Business, Energy
& Industrial Strategy

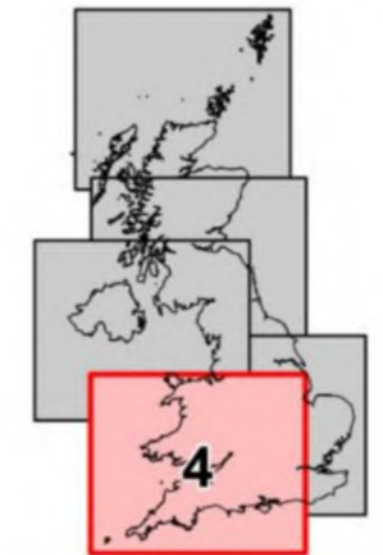
Energy NPS AoS
Air Quality Management
Areas Map

Figure 5
Map 3 of 5



 Air Quality Management Areas (Jan 2021)

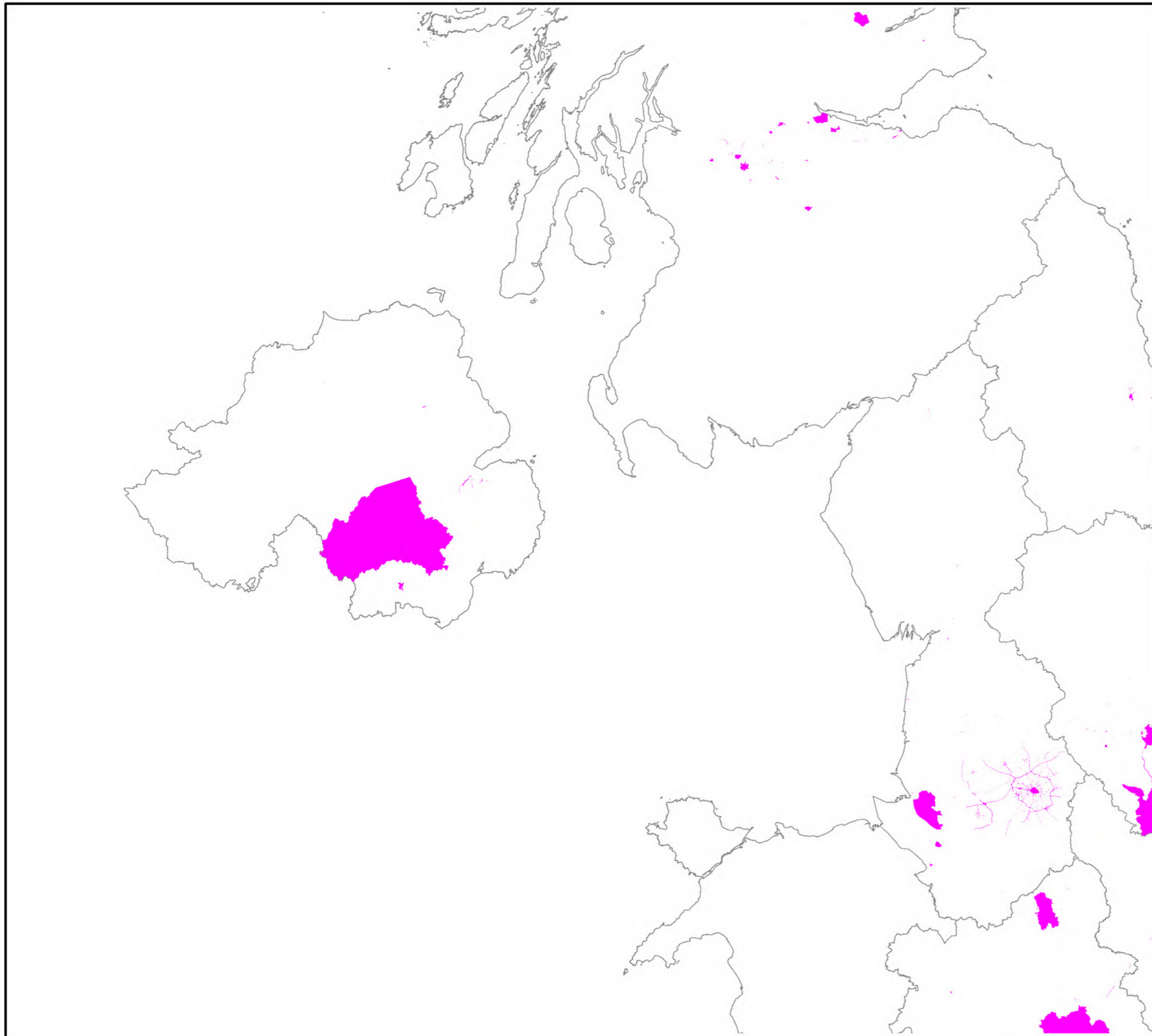
© Crown copyright and database rights licensed under Defra's Public Sector Mapping Agreement with Ordnance Survey (licence No. 100022861) and the Land and Property Services Department (Northern Ireland) MOU206.




Department for
Business, Energy
& Industrial Strategy

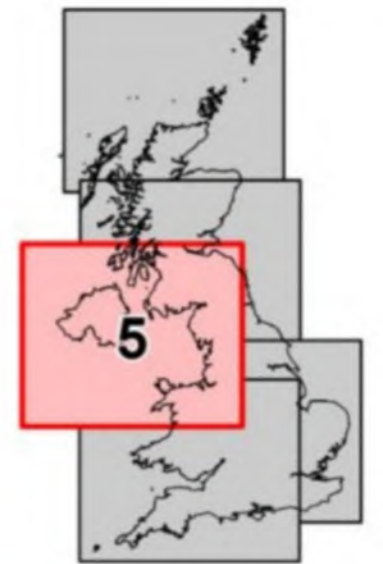
Energy NPS AoS
Air Quality Management
Areas Map

Figure 5
Map 4 of 5



 Air Quality Management Areas (Jan 2021)


© Crown copyright and database rights licensed under Defra's Public Sector Mapping Agreement with Ordnance Survey (licence No. 100022861) and the Land and Property Services Department (Northern Ireland) MOU206.



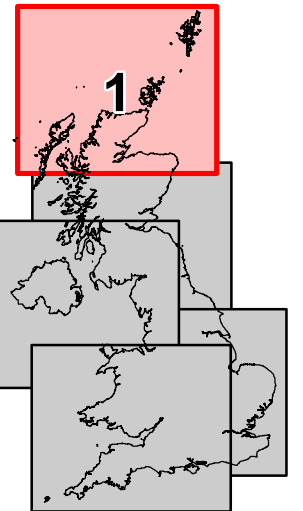
 Department for Business, Energy & Industrial Strategy

Energy NPS AoS
Air Quality Management
Areas Map

Figure 5
Map 5 of 5



- Flood Zones (Combined 2 & 3 England)
- Significant Flood Risk Areas





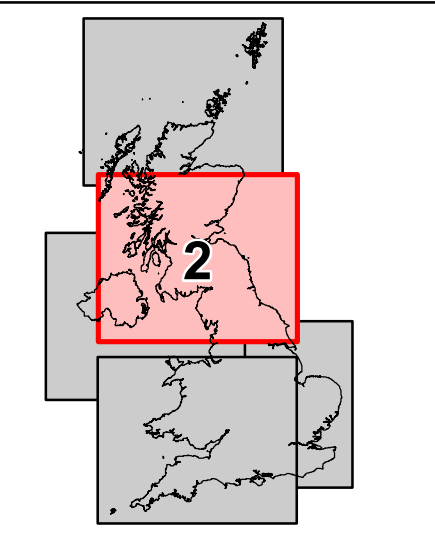
 Department for
Business, Energy
& Industrial Strategy

TITLE:
ENERGY AoS SCOPING REPORT
FLOOD RISK
PAGE 1 OF 5

FIGURE No:
FIGURE 6



-  Flood Zones (Combined 2 & 3 England)
-  Significant Flood Risk Areas

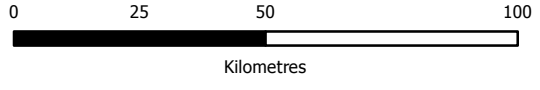


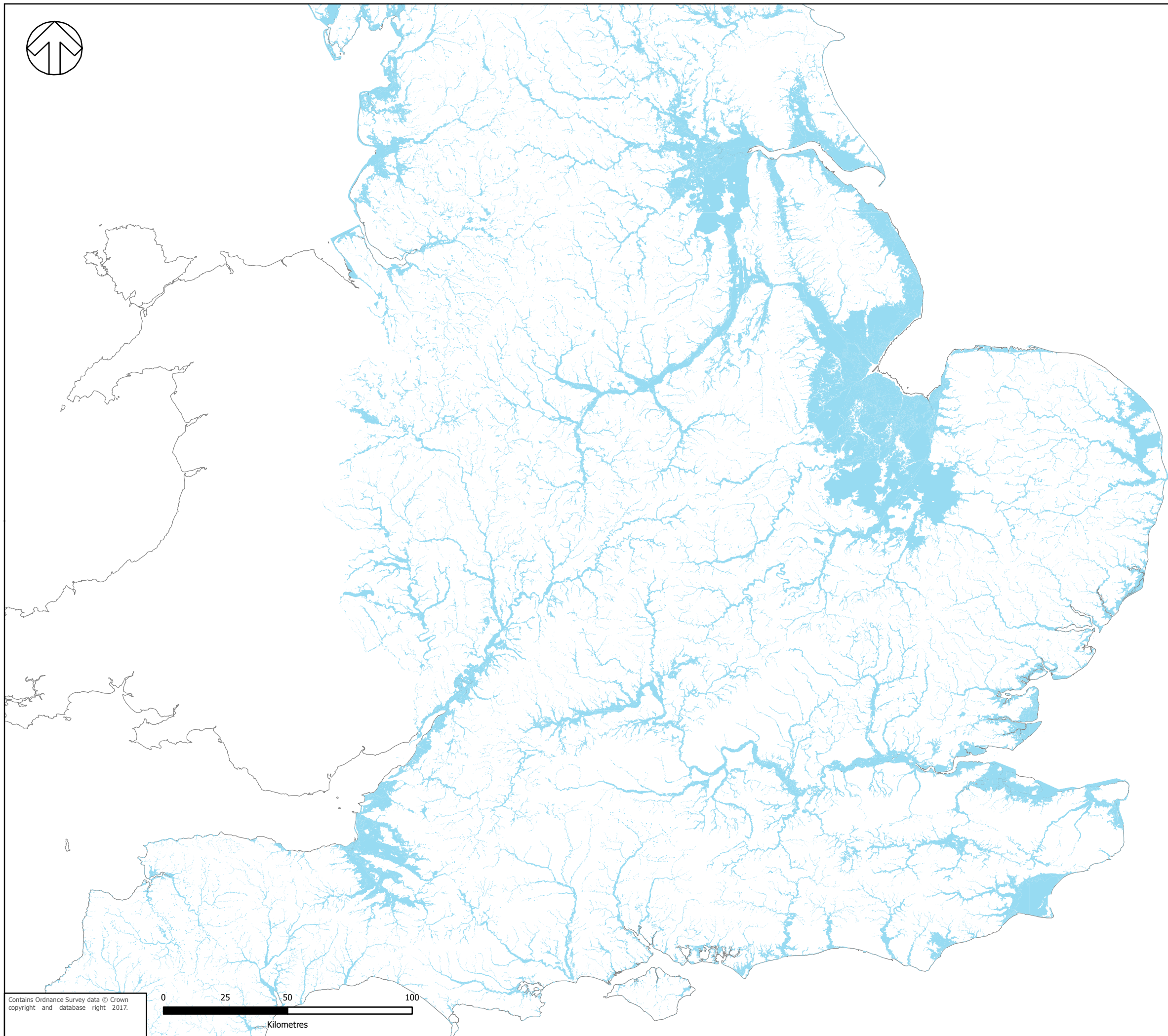


Department for
Business, Energy
& Industrial Strategy



TITLE: ENERGY AoS SCOPING REPORT
FLOOD RISK
PAGE 2 OF 5

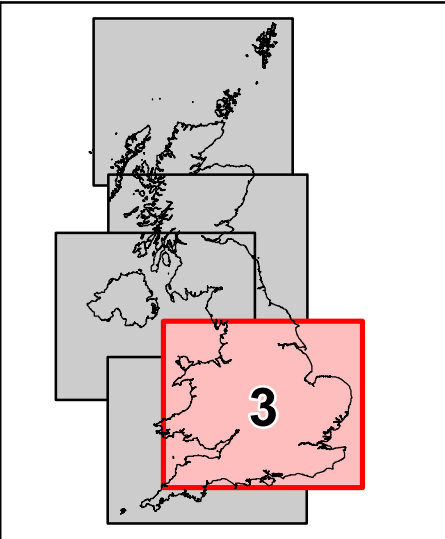
FIGURE No:
FIGURE 6

Contains Ordnance Survey data © Crown copyright and database right 2017.





-  Flood Zones (Combined 2 & 3 England)
-  Significant Flood Risk Areas




 Department for
Business, Energy
& Industrial Strategy



TITLE: ENERGY AoS SCOPING REPORT
FLOOD RISK
PAGE 3 OF 5

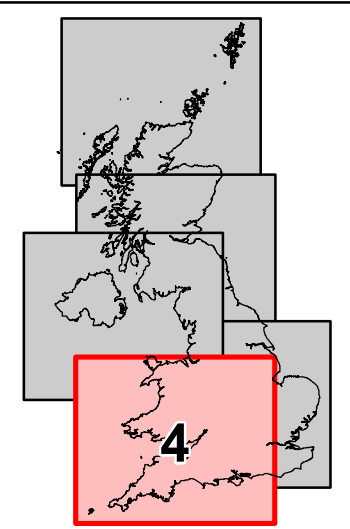
FIGURE No:
FIGURE 6

Contains Ordnance Survey data © Crown copyright and database right 2017.





-  Flood Zones (Combined 2 & 3 England)
-  Significant Flood Risk Areas



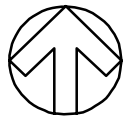

Department for
Business, Energy
& Industrial Strategy



TITLE:
ENERGY AoS SCOPING REPORT
FLOOD RISK
PAGE 4 OF 5

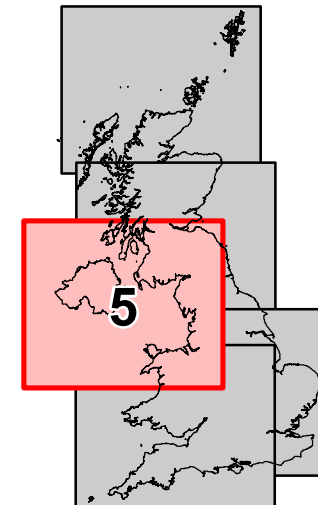
FIGURE No:
FIGURE 6

Contains Ordnance Survey data © Crown copyright and database right 2017.





-  Flood Zones (Combined 2 & 3 England)
-  Significant Flood Risk Areas




Department for
Business, Energy
& Industrial Strategy

TITLE:
ENERGY AoS SCOPING REPORT
FLOOD RISK
PAGE 5 OF 5

FIGURE No:
FIGURE 6

Contains Ordnance Survey data © Crown copyright and database right 2017.

