

**NATIONAL PARKS AND ACCESS TO THE COUNTRYSIDE ACT 1949  
WILDLIFE AND COUNTRYSIDE ACT 1981**

**HUMBERHEAD PEATLANDS NATIONAL NATURE RESERVE  
NO.04 DECLARATION 2021**

The land shown un-hatched and shaded yellow on the attached map has already been declared a National Nature Reserve in the Humberhead Peatlands National Nature Reserve No.01 Declaration 1995, No.02 Declaration 1996 and No.03 Declaration 2005. Natural England now wishes to extend this National Nature Reserve.

The land having a total area of 14.19 hectares or thereabouts, situated in the Parish of Crowle and Ealand in the Unitary Authority of North Lincolnshire and shown diagonal hatched and shaded yellow on the attached map is held by Lincolnshire Wildlife Trust, a body approved by Natural England, and is being managed as a nature reserve.

The land having a total area of 83.10 hectares or thereabouts, situated in the Parish of Goole Fields in the Unitary Authority of East Riding of Yorkshire, the Parish of Crowle and Ealand in the Unitary Authority of North Lincolnshire and the Parishes of Hatfield and Thorne in the Metropolitan District of Doncaster and shown vertical hatched and shaded yellow on the attached map has been acquired and is held by Natural England and is being managed as a nature reserve.


Natural England is satisfied that the said land is of national importance.

And in pursuance of section 19(1) of the National Parks and Access to the Countryside Act 1949 and section 35(1) of the Wildlife and Countryside Act 1981 and all other powers enabling them in that behalf, Natural England hereby declare the land referred to herein and more particularly shown on the map attached hereto a National Nature Reserve.

This Declaration may be referred to as the Humberhead Peatlands National Nature Reserve No.04 Declaration 2021.

The Common Seal of Natural England

affixed to this Deed is authenticated by:-



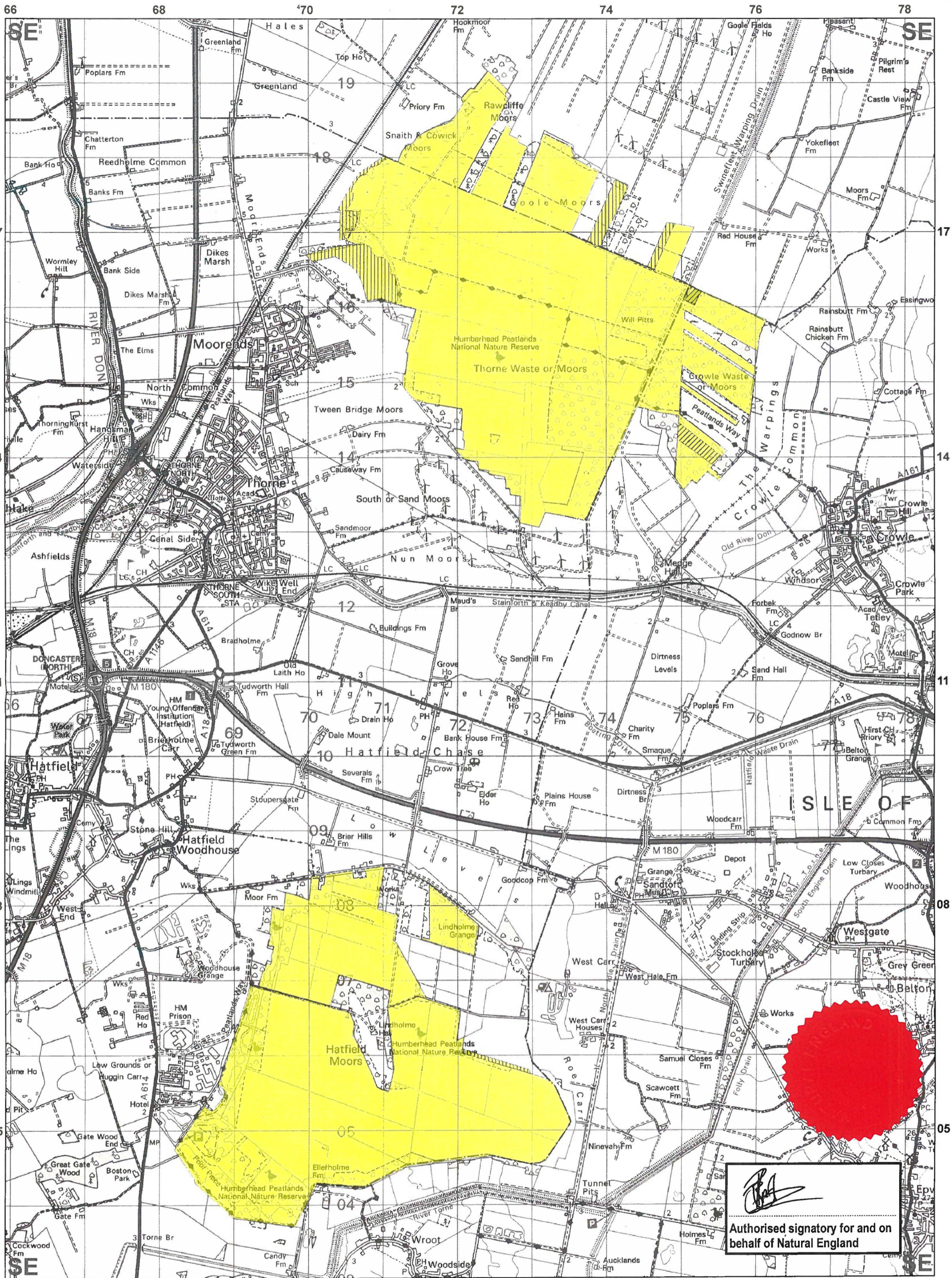
.....(signature)

Authorised Member/Officer of Natural England

this.....1.....day of.....March.....2021









**National Nature Reserve  
Humberhead Peatlands**  
East Riding of Yorkshire, North  
Lincolnshire, Doncaster District  
Declaration No.04, 2021

Total area of NNR extension  
97.29 Hectares  
Final area after extension  
2990.16 Hectares


 Already Declared  
2892.87 Hectares

 Area of NNR extension  
Lincolnshire Wildlife Trust (approved body)  
14.19 Hectares


 Area of NNR extension  
Natural England Land  
83.10 Hectares

Theme ID:  
1006766  
Grid Ref:  
SE 719 115  
Version:  
20191106  
Plotted:  
08/02/2021

Scale 1:45,000 at A3



Reproduced by permission of Ordnance Survey on behalf of HMSO.  
© Crown copyright and database right 2021.  
All rights reserved. Ordnance Survey Licence number 100022021.  
© Natural England 2021

  
Authorised signatory for and on  
behalf of Natural England

Note:  
The boundary shown is derived from large scale Ordnance Survey Mastermap,  
and may not match the background detail on this map. Definitive larger scale maps are available on request.

