

NATIONAL PARKS AND ACCESS TO THE COUNTRYSIDE ACT 1949

WILDLIFE AND COUNTRYSIDE ACT 1981

CASSOP NATIONAL NATURE RESERVE

NO.02 DECLARATION 2021

In accordance with section 19(3) of the National Parks and Access to the Countryside Act 1949 (as amended), and all other powers enabling them in that behalf, Natural England hereby declare that:


The land having a total area of 17.86 hectares or thereabouts, situated in the Parish of Cassop-cum-Quarrington in the Unitary Authority of County Durham and shown cross hatched and un-shaded on the attached maps (which land was included in the Cassop Vale National Nature Reserve No.01 Declaration made by the Nature Conservancy Council for England on the 11th day of July 1996) is no longer the subject of a nature reserve agreement and has ceased to be managed as a nature reserve.

The land shown shaded yellow and unhatched on the attached maps having a total area of 6.84 hectares or thereabouts remains declared and is to be known henceforth as Cassop National Nature Reserve.

This Declaration may be referred to as the Cassop National Nature Reserve No.02 Declaration 2021.

The Common Seal of Natural England

affixed to this Deed is authenticated by:-

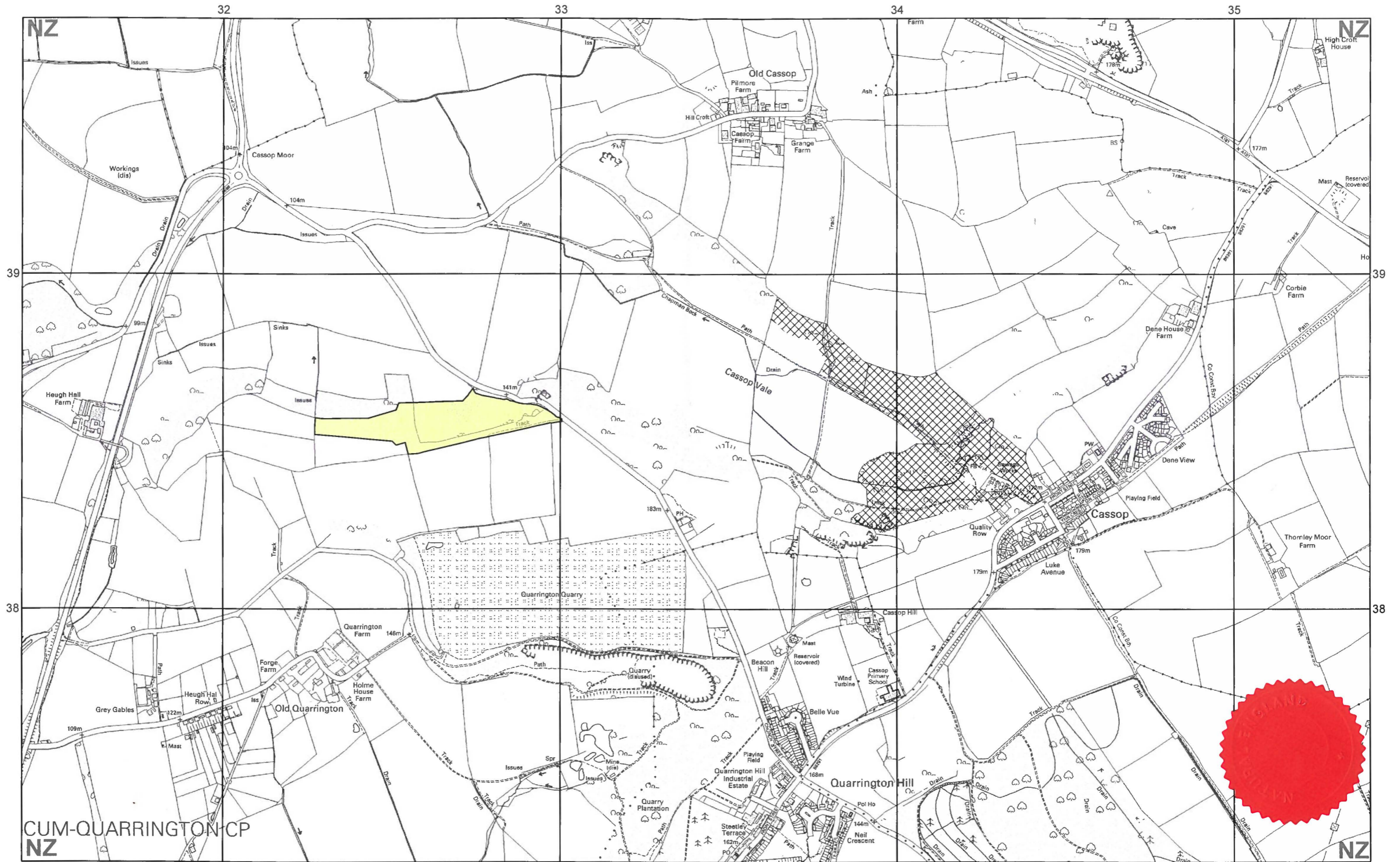


.....(signature)

Authorised Member/Officer of Natural England

this 8 day of February2021





National Nature Reserve

Cassop



County Durham

Declaration No.02, 2021

Map A: Detail

Note:

The boundary shown is derived from large scale Ordnance Survey Mastermap, and may not match the background detail on this map. Definitive maps at larger scales are available on request.

-  Already/Remains declared
6.84 Hectares
-  Area of NNR de-declared 17.86
Hectares

Theme ID: 1006180
 Gnd Ref: NZ326385
 Version: 20201203
 Plotted: 03/12/2020

Scale 1:10,000 at A3


Map 1 of 1

0 200 400 600m
 0 500 1000 1500ft

Grid North

Reproduced by permission of Ordnance Survey on behalf of HMSO.
 © Crown copyright and database right 2020.
 All rights reserved. Ordnance Survey Licence number 100022021.
 © Natural England 2020




 Authorised signatory for and on
 behalf of Natural England



National Nature Reserve

Cassop

County Durham

Declaration No.02, 2021

Map B: Location

Note:

The boundary shown is derived from large scale Ordnance Survey Mastermap, and may not match the background detail on this map. Definitive maps at larger scales are available on request.

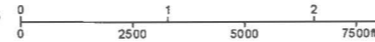
Total Area: 6.84 Hectares



Theme ID:
1006180
Grid Ref:
NZ328385
Version:
20201203
Plotted:
03/12/2020

Scale 1:50,000 at A3

Map 1 of 1



Reproduced by permission of Ordnance Survey on behalf of HMSO
Crown copyright and database right 2020.
All rights reserved. Ordnance Survey Licence number 100022021
Natural England 2020



[Signature]
Authorised signatory for and on
behalf of Natural England