



Department
of Health &
Social Care

West Midlands lower tier local authority watchlist, epidemiological charts

Produced 1 February 2021

Notes


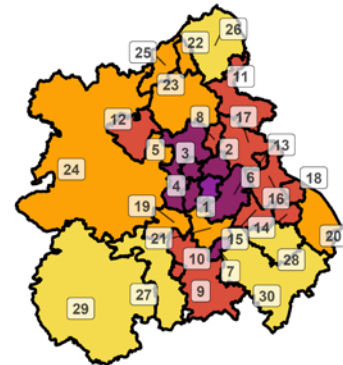
- This data is provided by Public Health England for the purpose of monitoring and supporting the management of Covid-19 infections in Local Authorities.
- The reports are produced using 2019 ONS population data
- If you would like to know the weekly trend for the case rate charts and persons tested chart please see [lower-tier local authority watchlist](#).

Weekly case rate per 100,000 population by local authority: 21 Jan to 27 Jan 2021

Rank	Local Authority	Case Rate (per 100,000)	Number of cases (1 week)
1	Sandwell	574.5	1887
2	Walsall	495.7	1415
3	Wolverhampton	484.1	1275
4	Dudley	439.7	1414
5	South Staffordshire	439.4	494
6	Birmingham	422.1	4820
7	Redditch	410.5	350
8	Cannock Chase	365.2	368
9	Wychavon	353.9	458
10	Worcester	350.7	355
11	East Staffordshire	348.2	417
12	Telford and Wrekin	341.4	614
13	Tamworth	336.4	258
14	Coventry	332.1	1234
15	Solihull	331.4	717

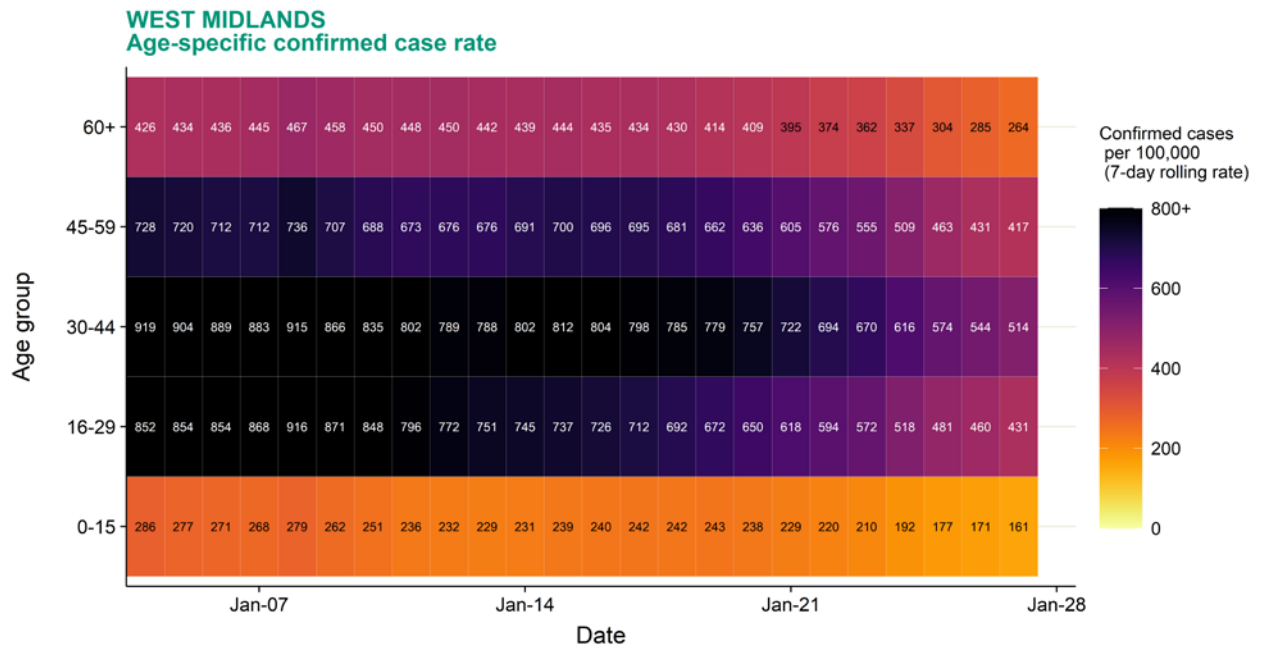
Rank	Local Authority	Case Rate (per 100,000)	Number of cases (1 week)
16	North Warwickshire	329.4	215
17	Lichfield	322.7	338
18	Nuneaton and Bedworth	314.1	408
19	Wyre Forest	290.3	294
20	Rugby	265.3	289
21	Bromsgrove	260.3	260
22	Stoke-on-Trent	257.4	660
23	Stafford	211.2	290
24	Shropshire	210.1	679
25	Newcastle-under-Lyme	207.0	268
26	Staffordshire Moorlands	181.8	179
27	Malvern Hills	177.9	140
28	Warwick	167.6	241
29	Herefordshire, County of	152.0	293
30	Stratford-on-Avon	143.7	187

West Midlands
COVID-19 cases: 21 Jan to 27 Jan 2021
 Weekly case rates per 100,000 population by local authority



Data from SGSS; Pillar 1 and 2 testing. Figure by Outbreak Surveillance Team, Public Health England.
 Contains National Statistics data including 2019 population estimates Â© Crown copyright and database right 2020

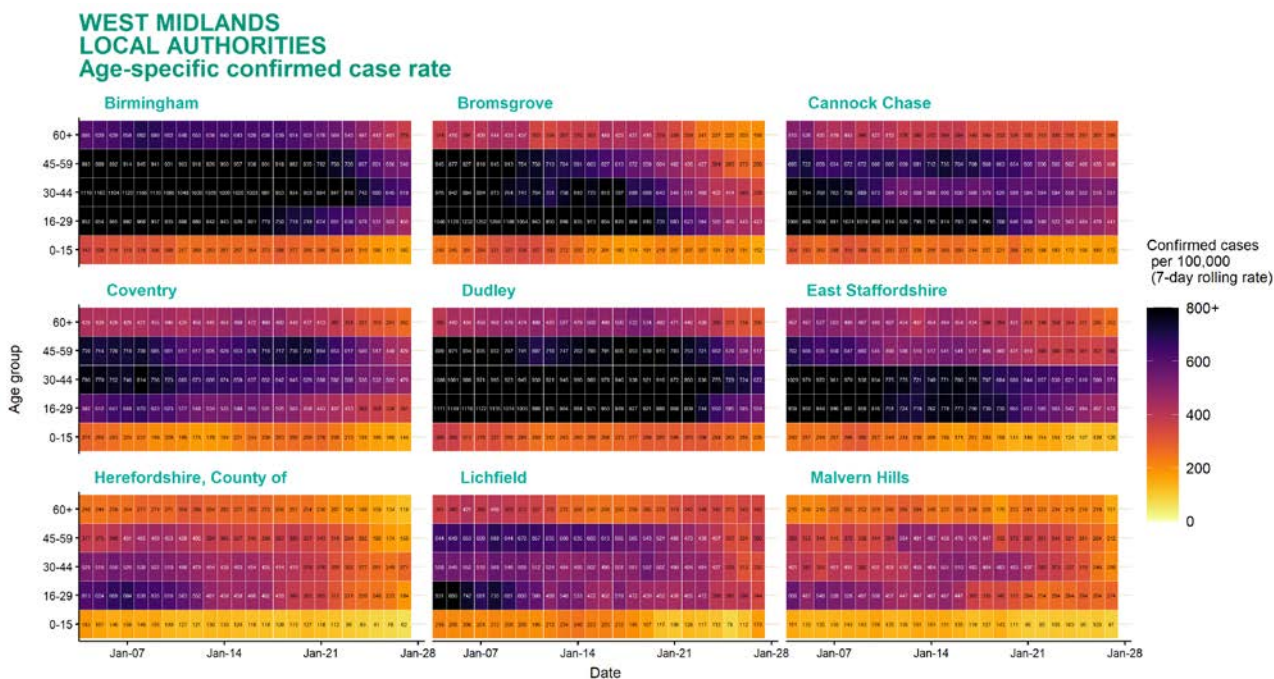
Age-stratified heatmap of weekly case rate for West Midlands : 04 Jan to 27 Jan 2021



Source: Case data from SGSS. Produced by Outbreak Surveillance Team, PHE

Contains National Statistics data Â© Crown copyright and database right 2020

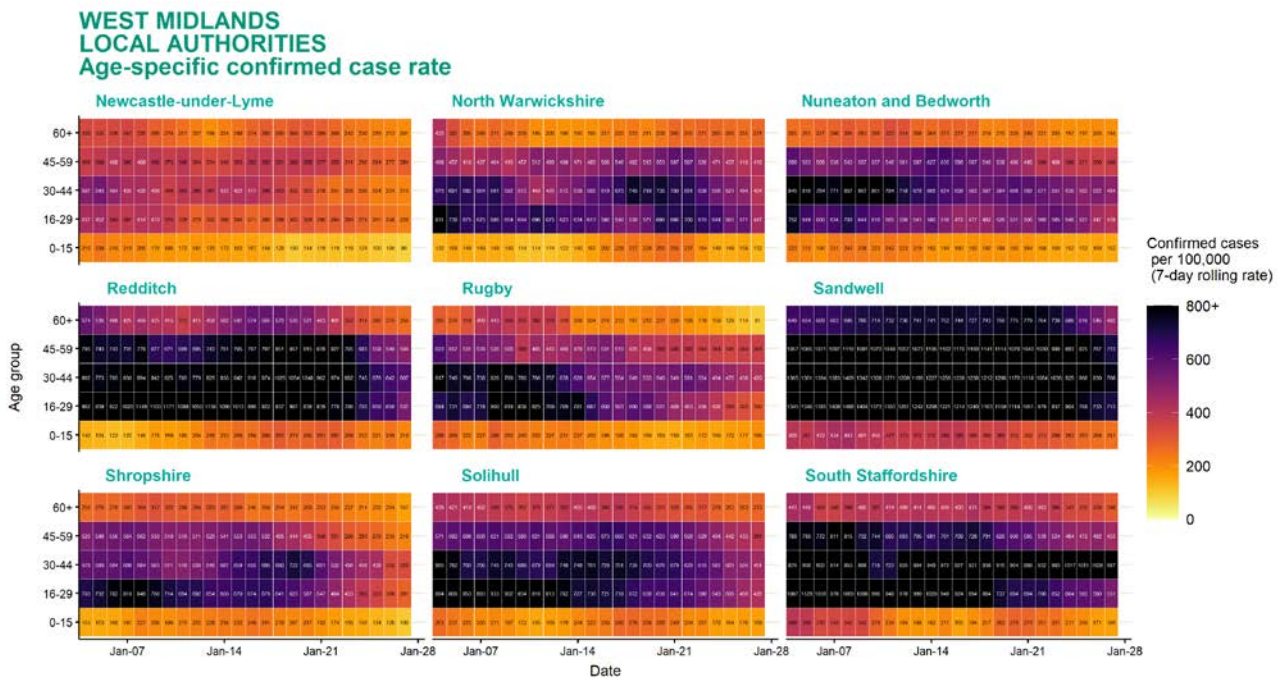
Age-stratified heatmap of weekly case rate by local authority for West Midlands : 04 Jan to 27 Jan 2021



Source: Case data from SGSS. Produced by Outbreak Surveillance Team, PHE

Contains National Statistics data Â© Crown copyright and database right 2020

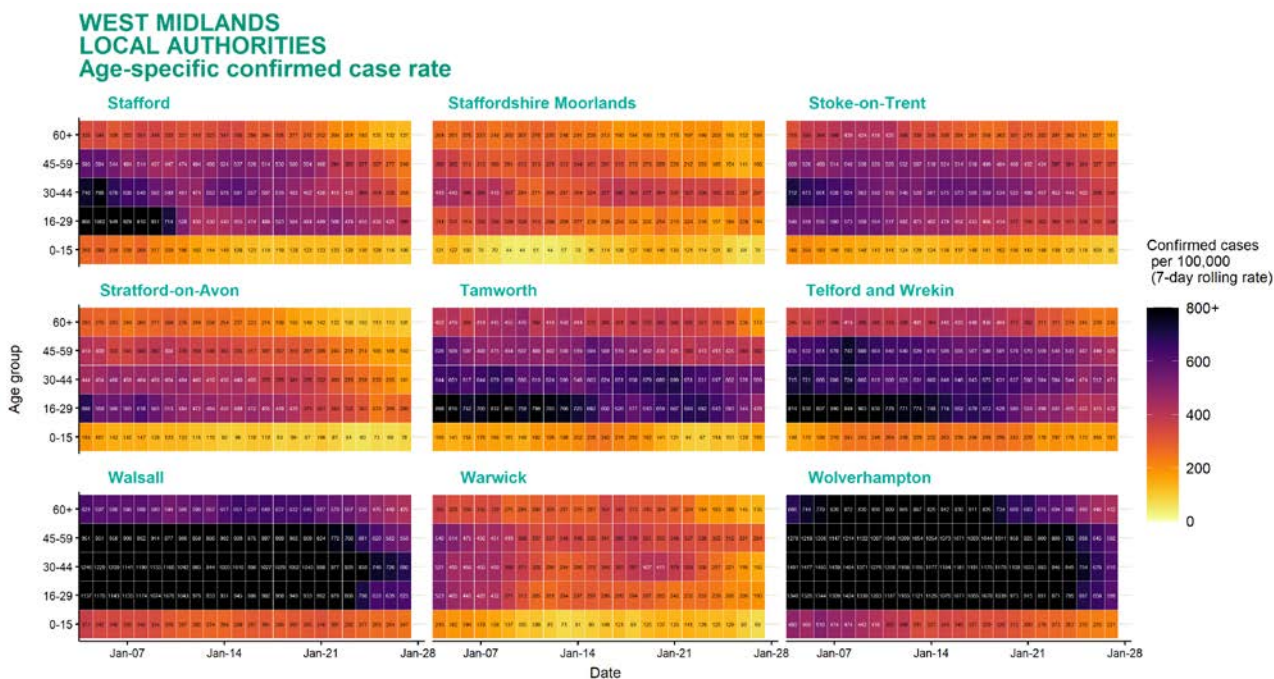
Age-stratified heatmap of weekly case rate by local authority for West Midlands : 04 Jan to 27 Jan 2021



Source: Case data from SGSS. Produced by Outbreak Surveillance Team, PHE

Contains National Statistics data Â© Crown copyright and database right 2020

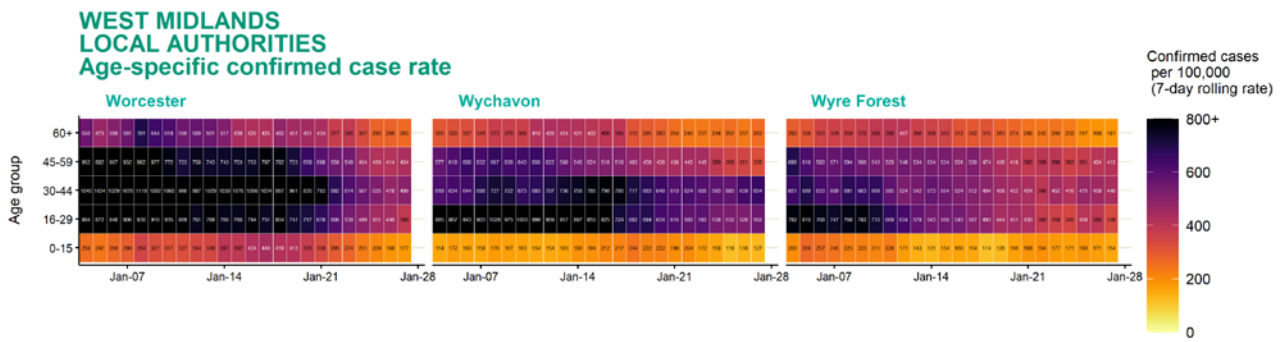
Age-stratified heatmap of weekly case rate by local authority for West Midlands : 04 Jan to 27 Jan 2021



Source: Case data from SGSS. Produced by Outbreak Surveillance Team, PHE

Contains National Statistics data Â© Crown copyright and database right 2020

Age-stratified heatmap of weekly case rate by local authority for West Midlands : 04 Jan to 27 Jan 2021

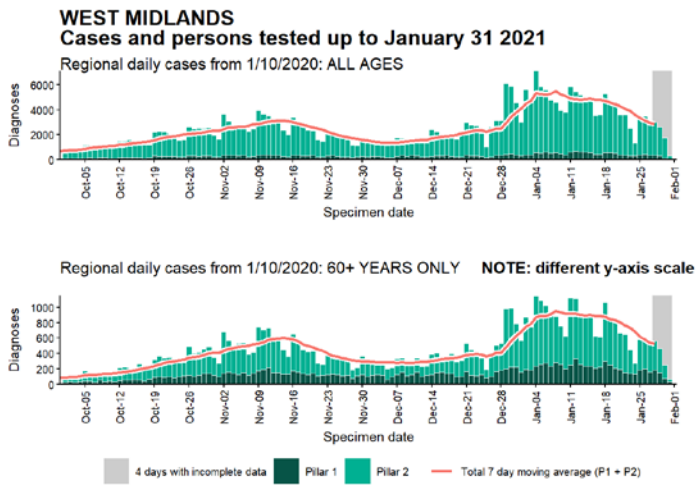


Date

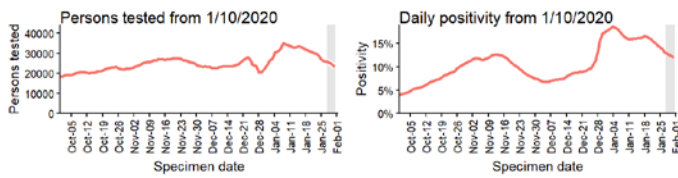
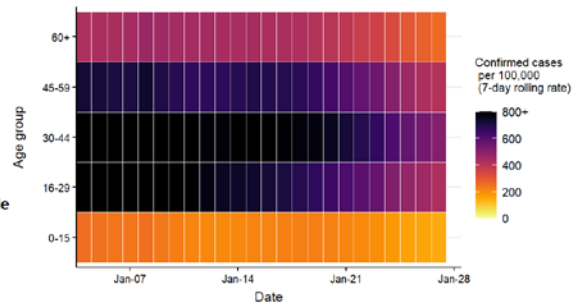
Source: Case data from SGSS. Produced by Outbreak Surveillance Team, PHE

Contains National Statistics data Â© Crown copyright and database right 2020

Regional case numbers, testing numbers and positivity, West Midlands : 01 Oct to 31 Jan 2021

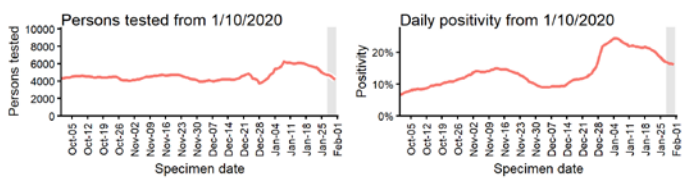
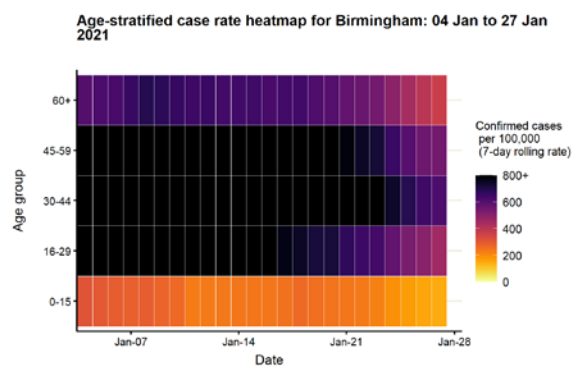
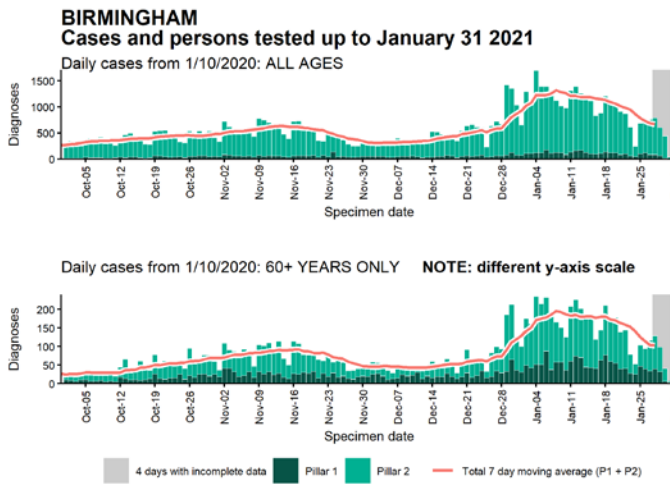


Regional age-stratified case rate heatmap for West Midlands: 04 Jan to 27 Jan 2021



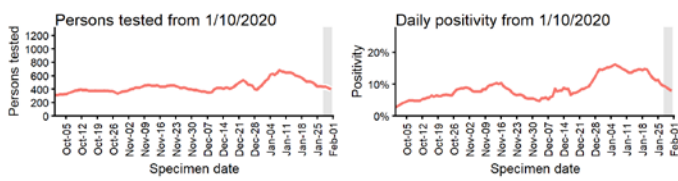
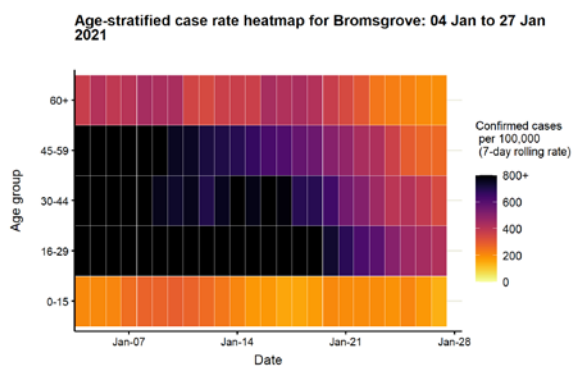
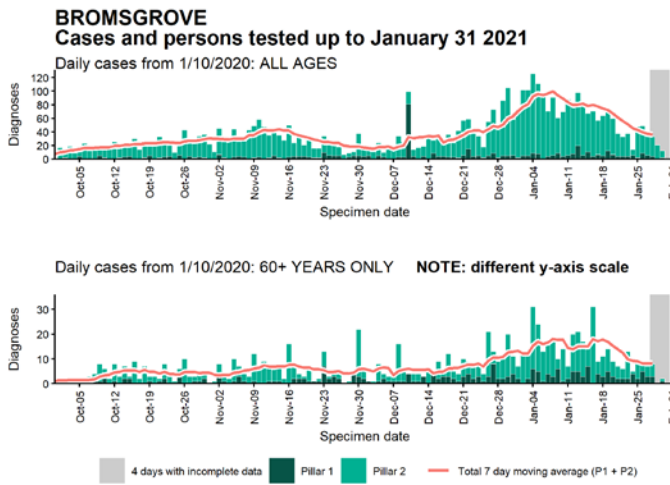
Data from SGSS. Produced by Outbreak Surveillance Team, PHE

Case numbers, testing numbers and positivity, Birmingham : 01 Oct to 31 Jan 2021



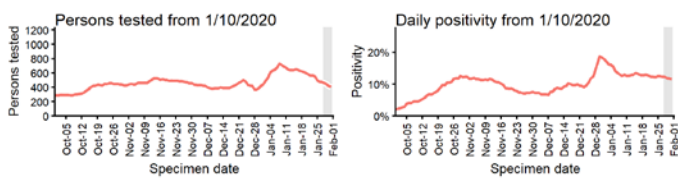
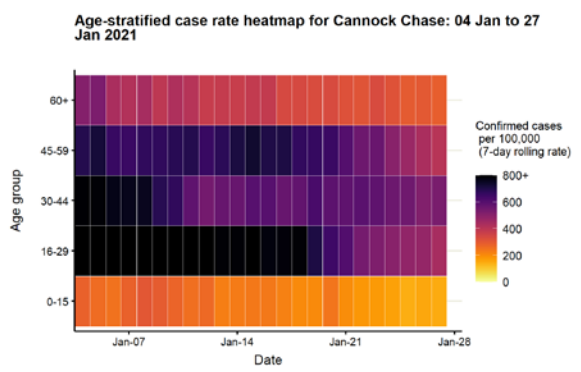
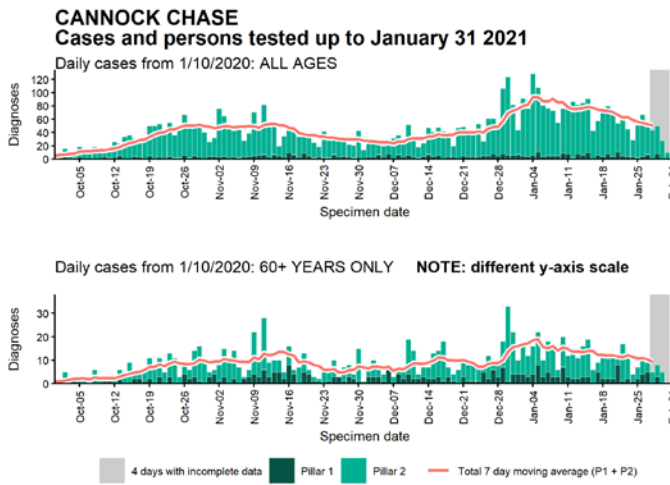
Data from SGSS. Produced by Outbreak Surveillance Team, PHE

Case numbers, testing numbers and positivity, Bromsgrove : 01 Oct to 31 Jan 2021



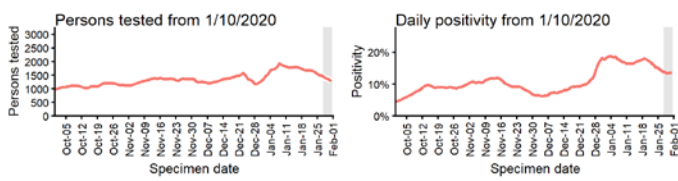
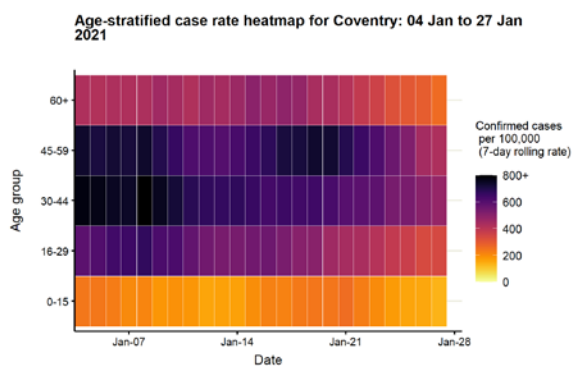
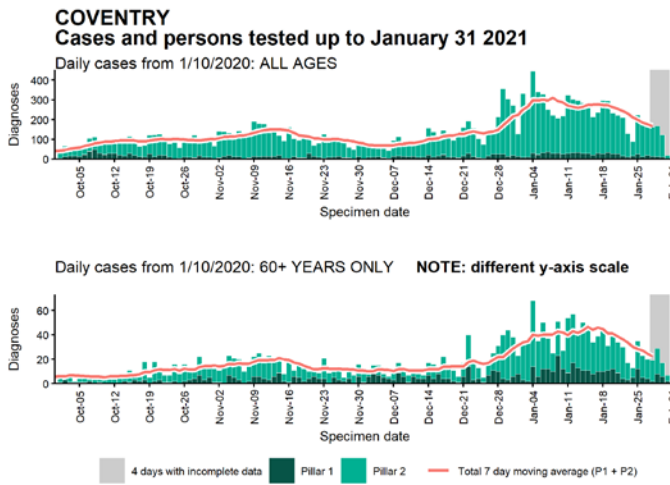
Data from SGSS. Produced by Outbreak Surveillance Team, PHE

Case numbers, testing numbers and positivity, Cannock Chase : 01 Oct to 31 Jan 2021



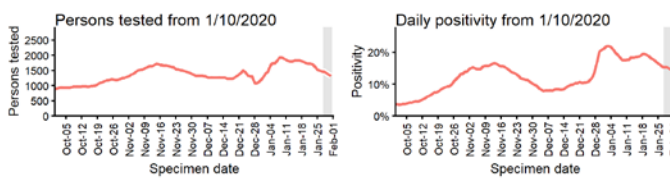
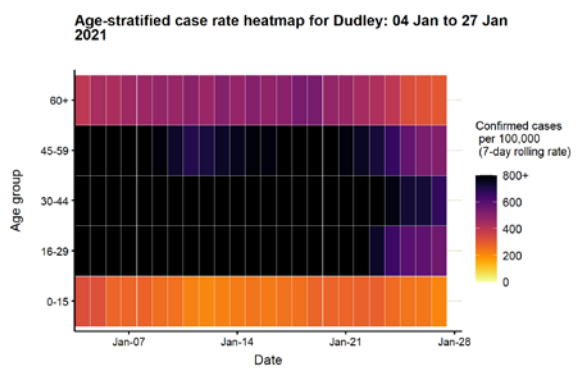
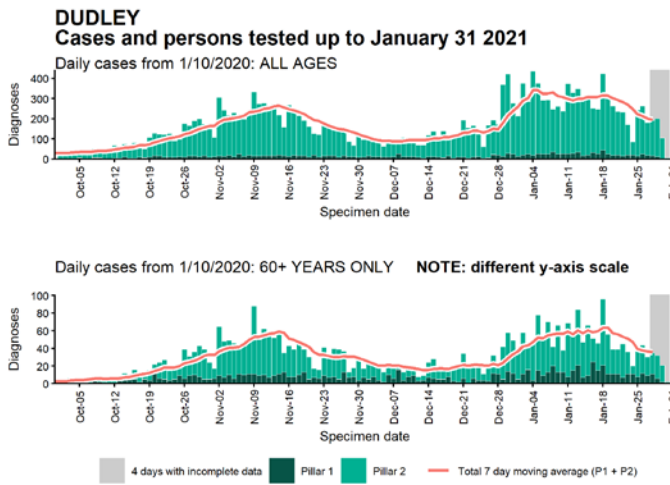
Data from SGSS. Produced by Outbreak Surveillance Team, PHE

Case numbers, testing numbers and positivity, Coventry : 01 Oct to 31 Jan 2021



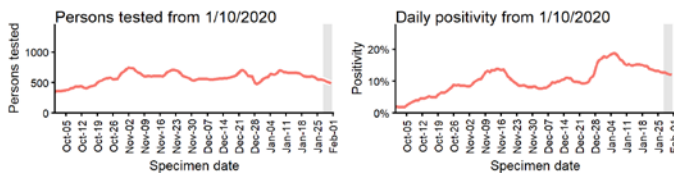
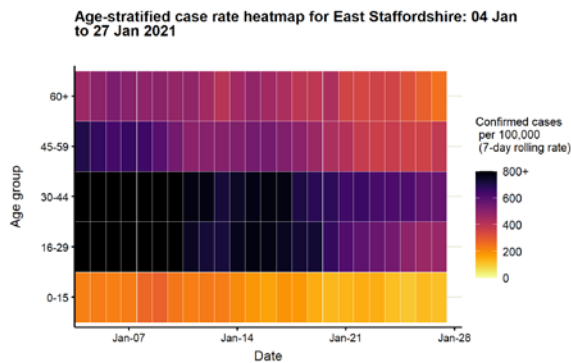
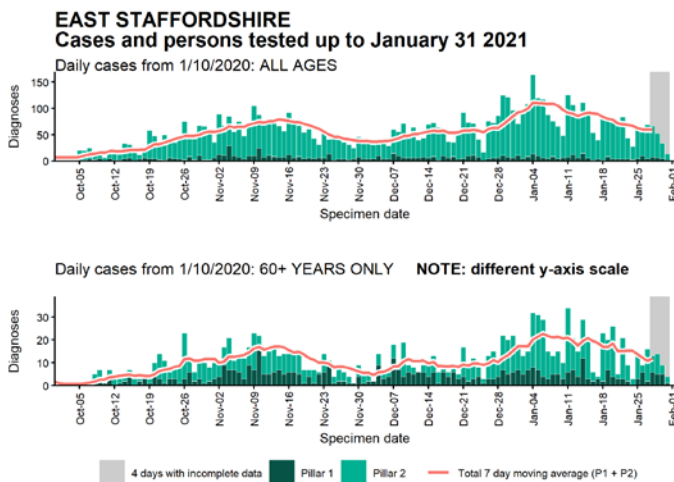
Data from SGSS. Produced by Outbreak Surveillance Team, PHE

Case numbers, testing numbers and positivity, Dudley : 01 Oct to 31 Jan 2021



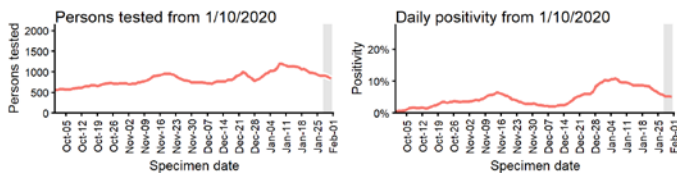
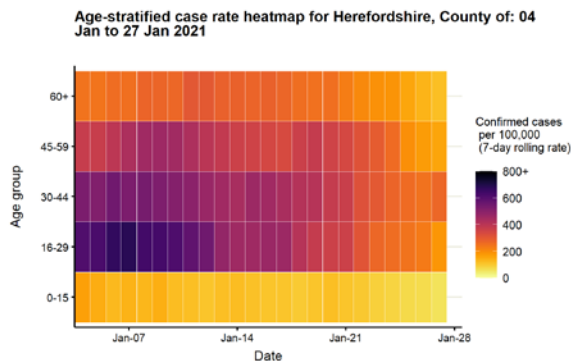
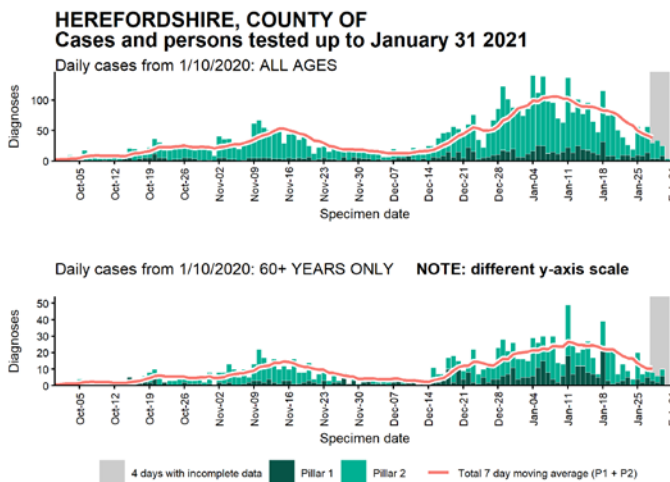
Data from SGSS. Produced by Outbreak Surveillance Team, PHE

Case numbers, testing numbers and positivity, East Staffordshire : 01 Oct to 31 Jan 2021



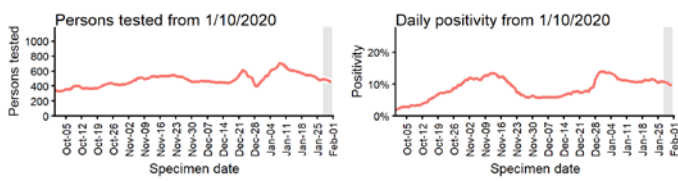
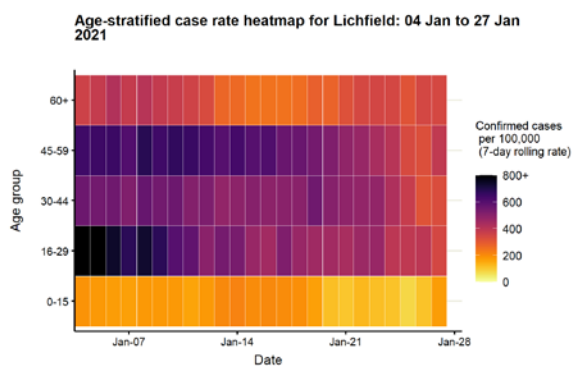
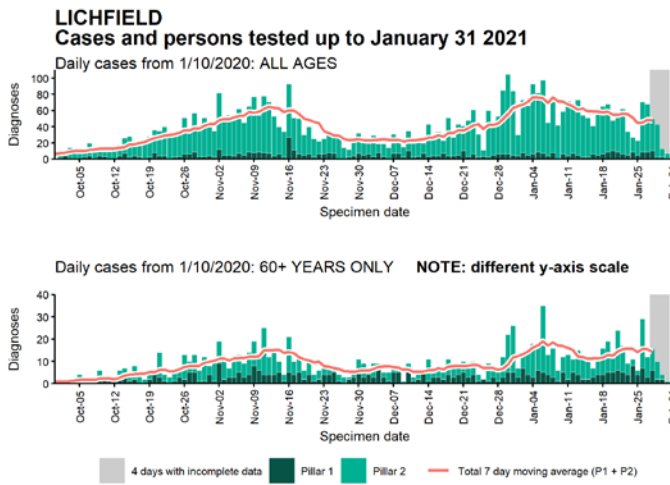
Data from SGSS. Produced by Outbreak Surveillance Team, PHE

Case numbers, testing numbers and positivity, Herefordshire, County of : 01 Oct to 31 Jan 2021



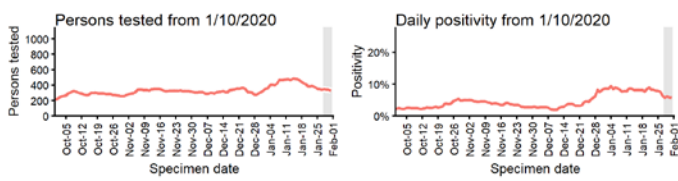
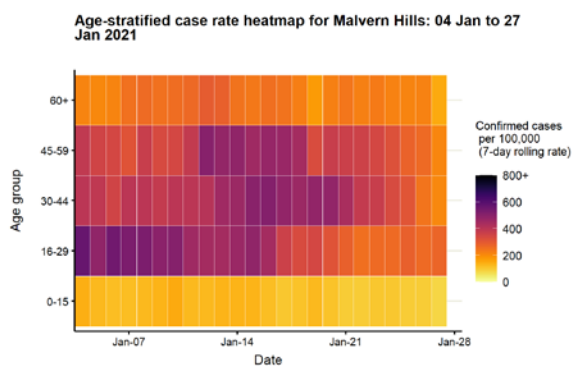
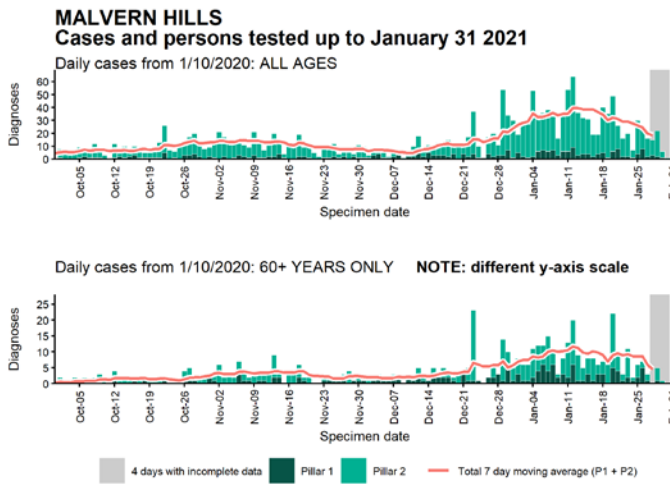
Data from SGSS. Produced by Outbreak Surveillance Team, PHE

Case numbers, testing numbers and positivity, Lichfield : 01 Oct to 31 Jan 2021



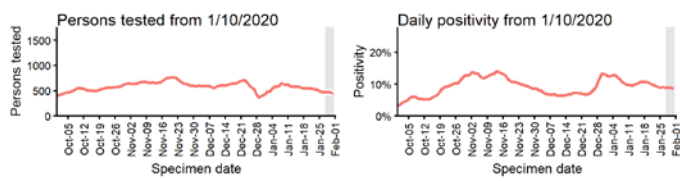
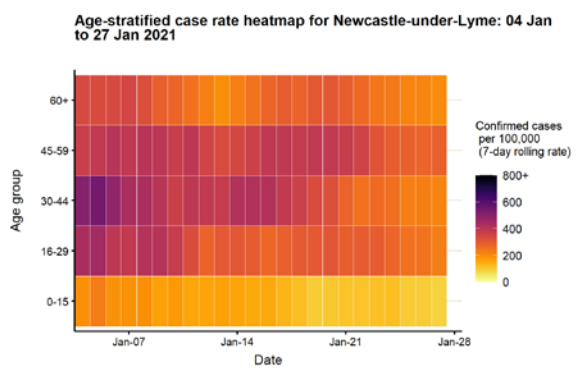
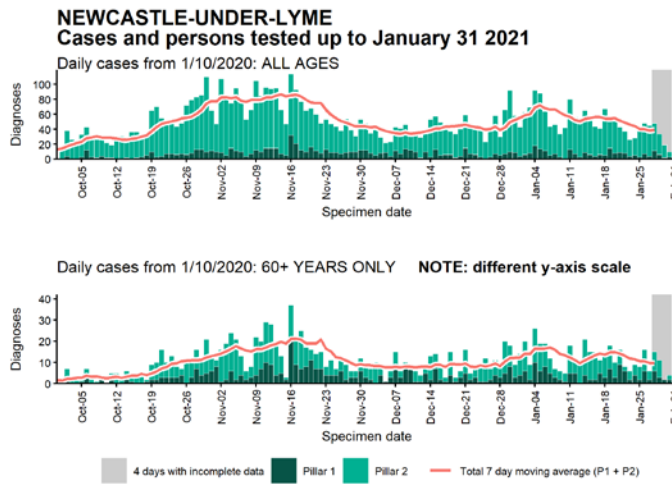
Data from SGSS. Produced by Outbreak Surveillance Team, PHE

Case numbers, testing numbers and positivity, Malvern Hills : 01 Oct to 31 Jan 2021



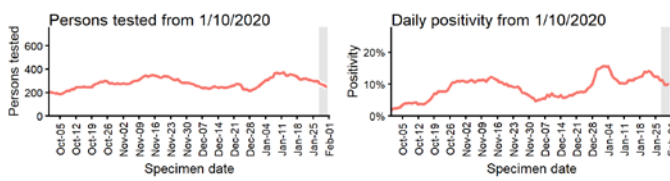
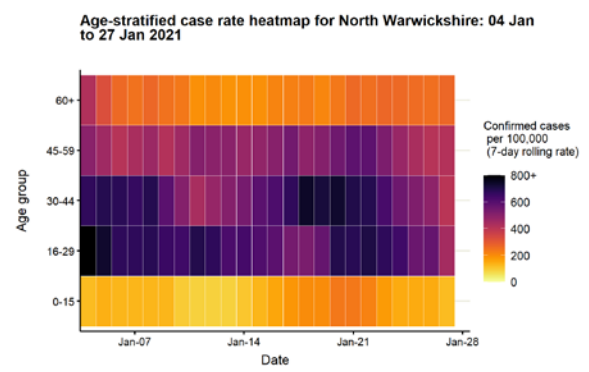
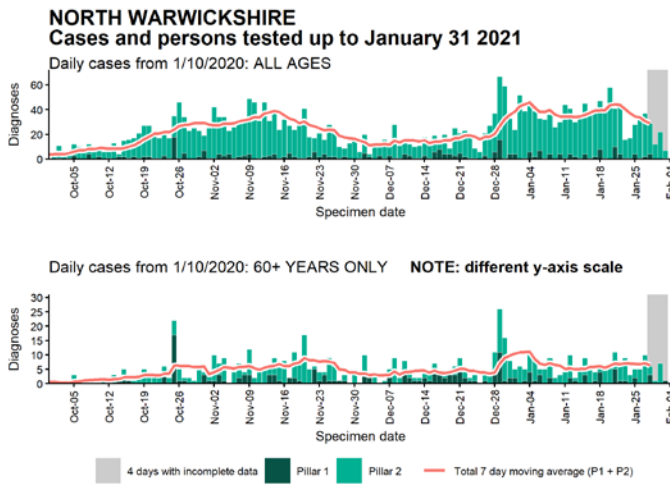
Data from SGSS. Produced by Outbreak Surveillance Team, PHE

Case numbers, testing numbers and positivity, Newcastle-under-Lyme : 01 Oct to 31 Jan 2021



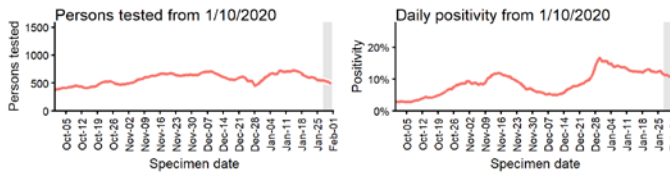
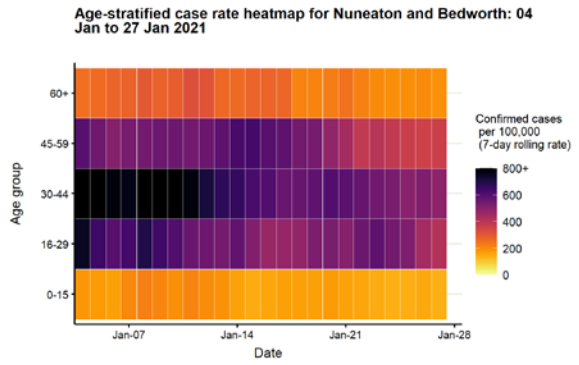
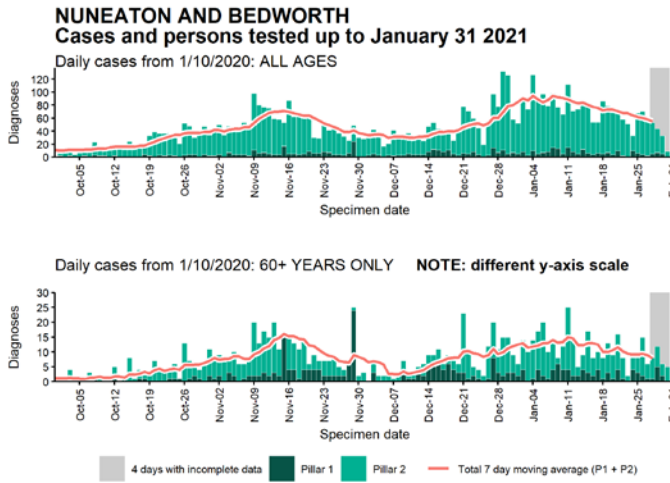
Data from SGSS. Produced by Outbreak Surveillance Team, PHE

Case numbers, testing numbers and positivity, North Warwickshire : 01 Oct to 31 Jan 2021



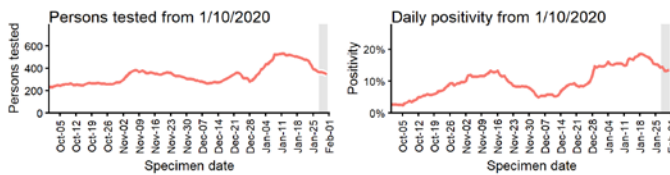
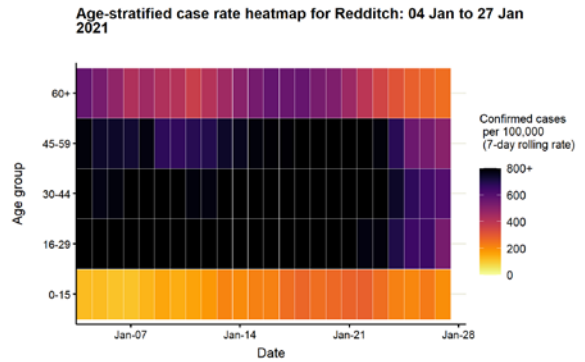
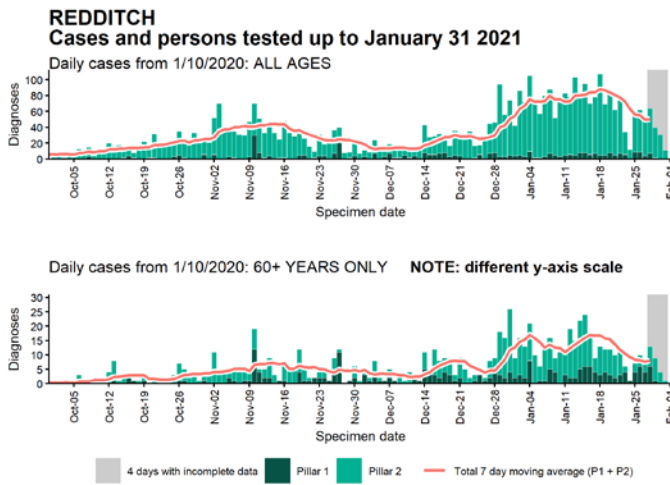
Data from SGSS. Produced by Outbreak Surveillance Team, PHE

Case numbers, testing numbers and positivity, Nuneaton and Bedworth : 01 Oct to 31 Jan 2021



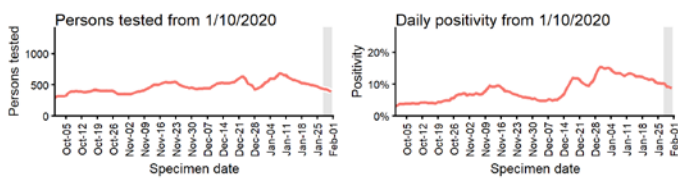
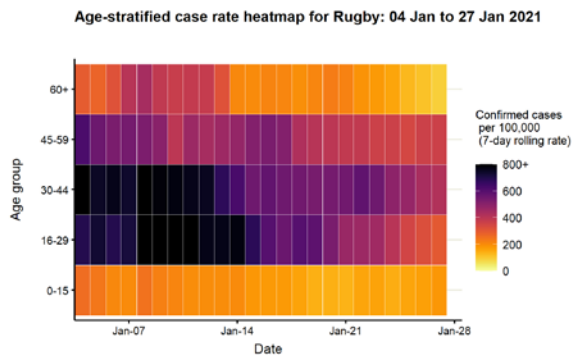
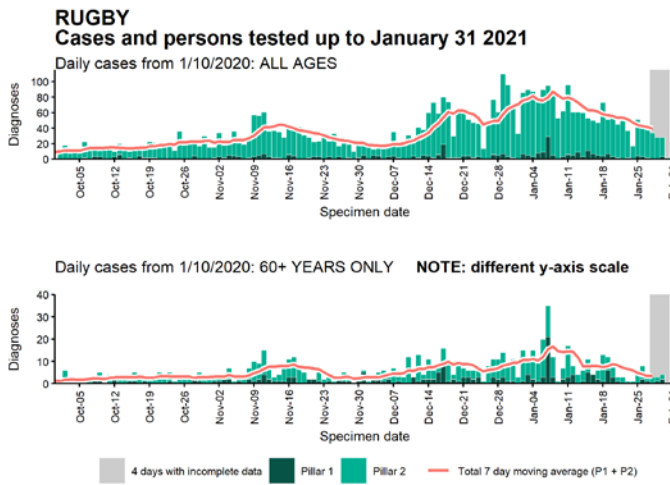
Data from SGSS. Produced by Outbreak Surveillance Team, PHE

Case numbers, testing numbers and positivity, Redditch : 01 Oct to 31 Jan 2021



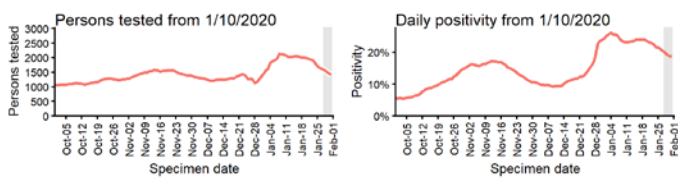
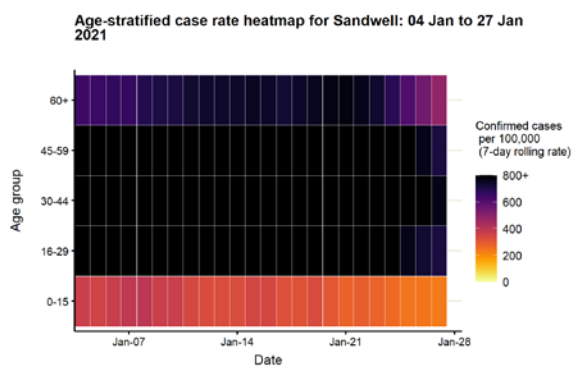
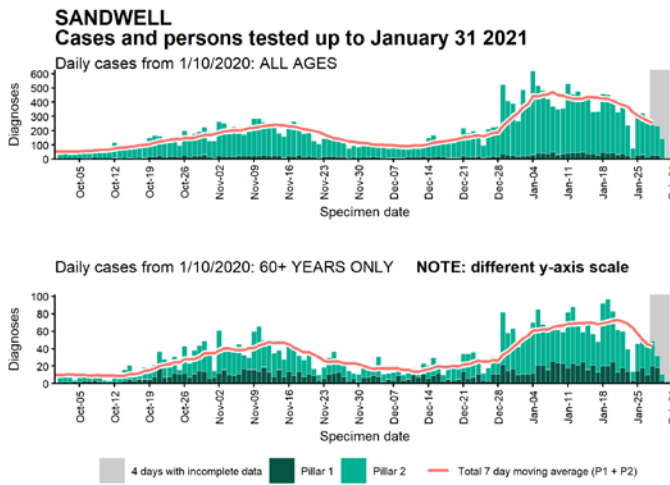
Data from SGSS. Produced by Outbreak Surveillance Team, PHE

Case numbers, testing numbers and positivity, Rugby : 01 Oct to 31 Jan 2021



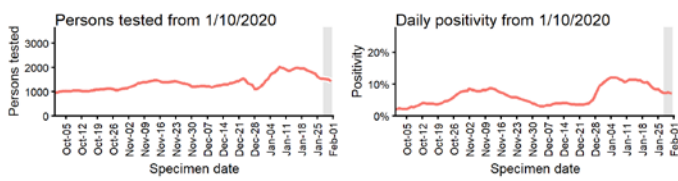
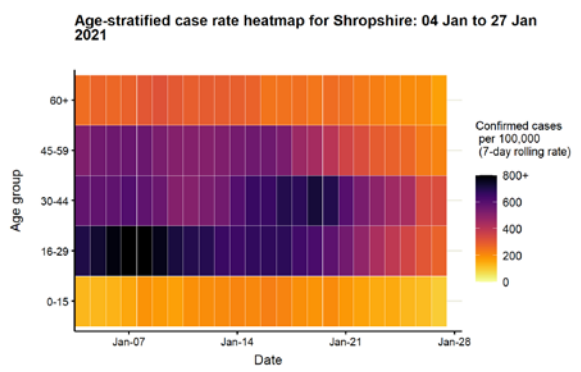
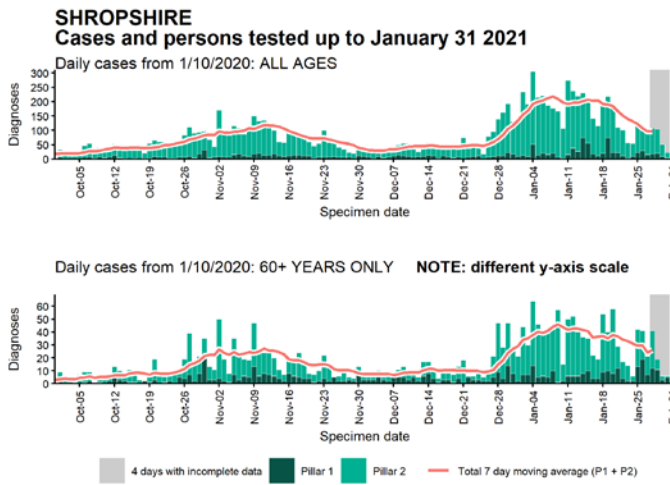
Data from SGSS. Produced by Outbreak Surveillance Team, PHE

Case numbers, testing numbers and positivity, Sandwell : 01 Oct to 31 Jan 2021



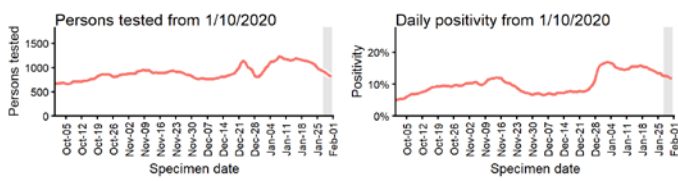
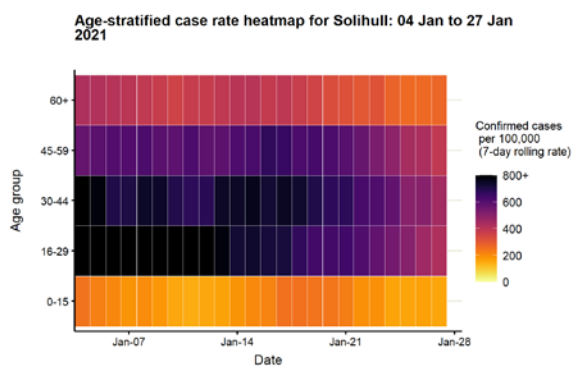
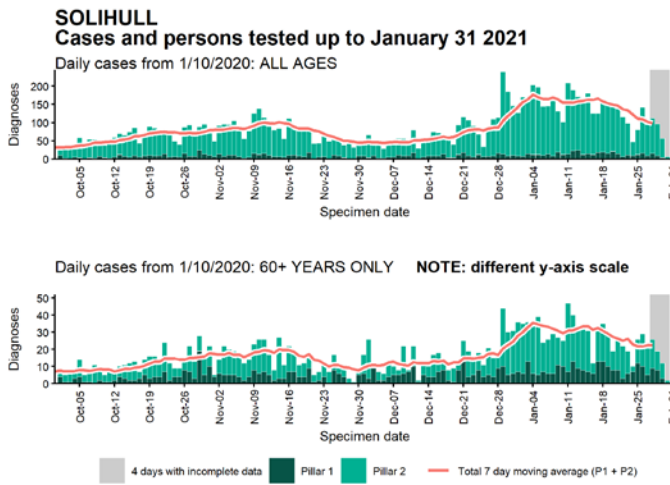
Data from SGSS. Produced by Outbreak Surveillance Team, PHE

Case numbers, testing numbers and positivity, Shropshire : 01 Oct to 31 Jan 2021



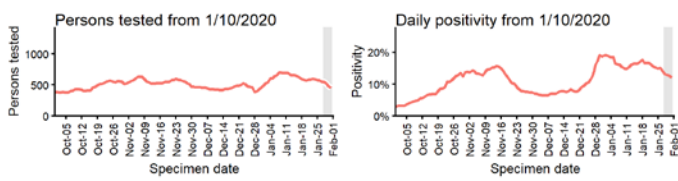
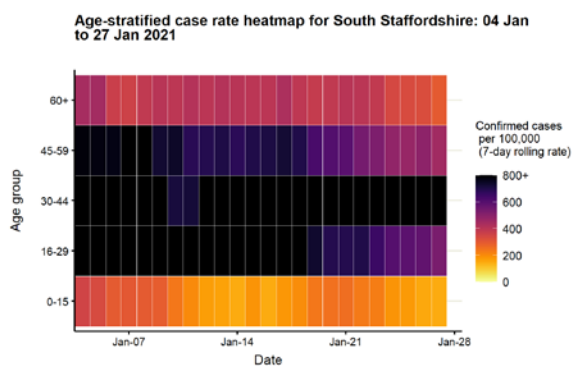
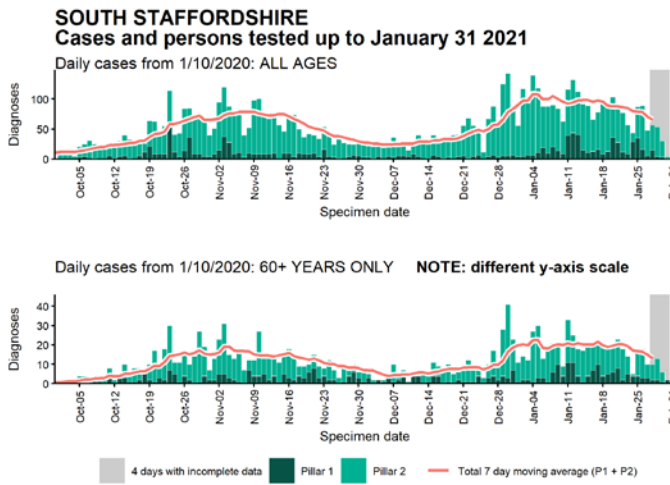
Data from SGSS. Produced by Outbreak Surveillance Team, PHE

Case numbers, testing numbers and positivity, Solihull : 01 Oct to 31 Jan 2021



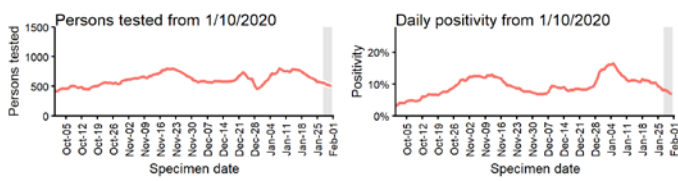
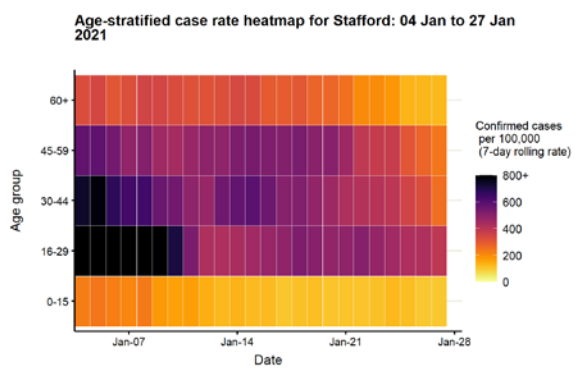
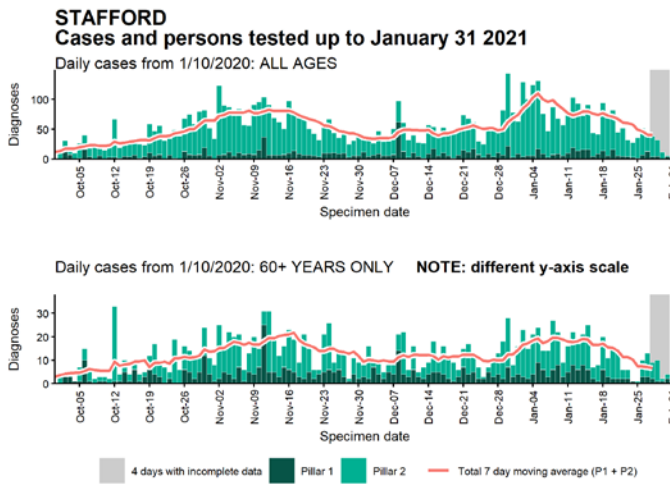
Data from SGSS. Produced by Outbreak Surveillance Team, PHE

Case numbers, testing numbers and positivity, South Staffordshire : 01 Oct to 31 Jan 2021



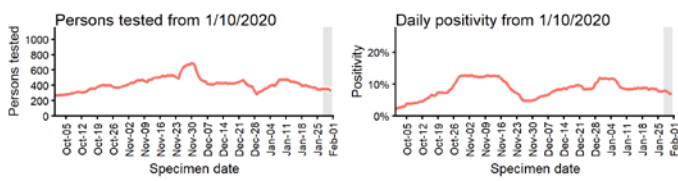
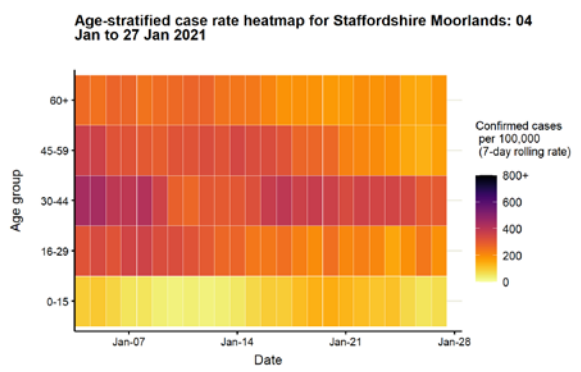
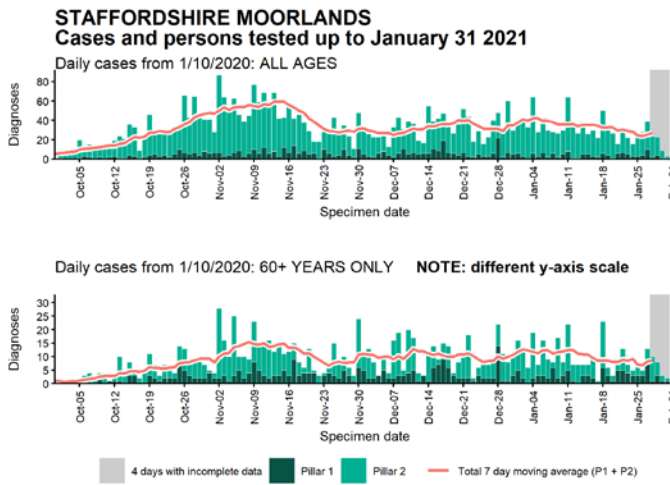
Data from SGSS. Produced by Outbreak Surveillance Team, PHE

Case numbers, testing numbers and positivity, Stafford : 01 Oct to 31 Jan 2021



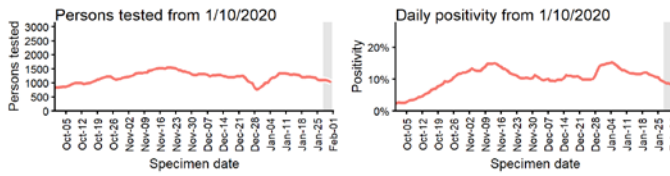
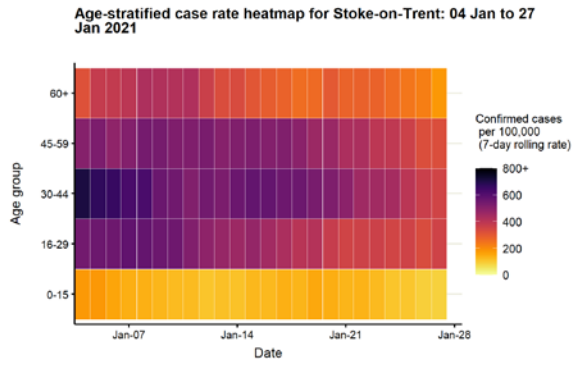
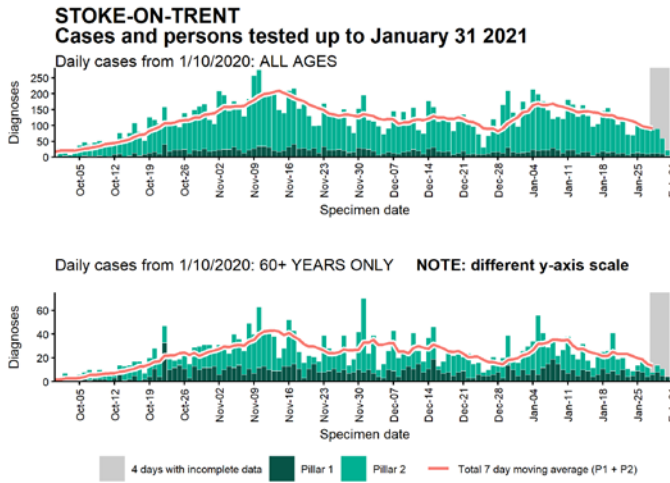
Data from SGSS. Produced by Outbreak Surveillance Team, PHE

Case numbers, testing numbers and positivity, Staffordshire Moorlands : 01 Oct to 31 Jan 2021



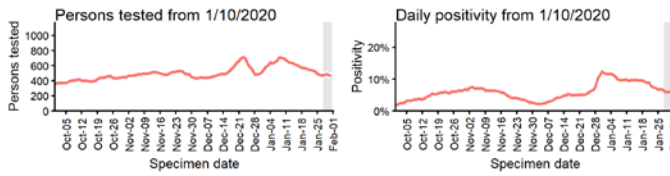
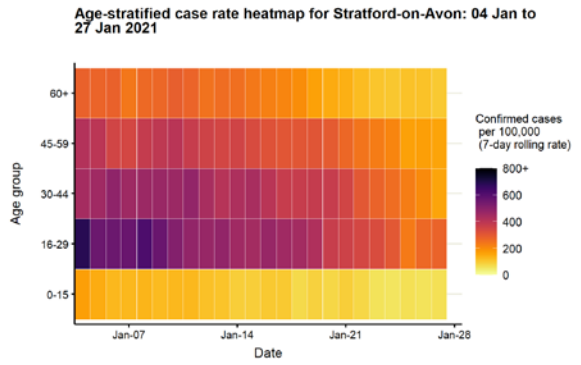
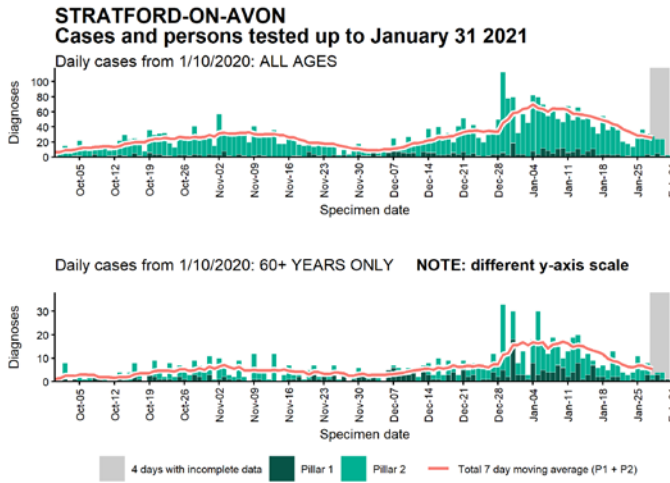
Data from SGSS. Produced by Outbreak Surveillance Team, PHE

Case numbers, testing numbers and positivity, Stoke-on-Trent : 01 Oct to 31 Jan 2021



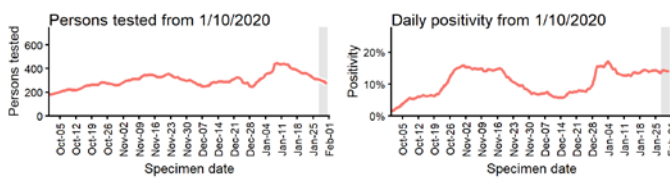
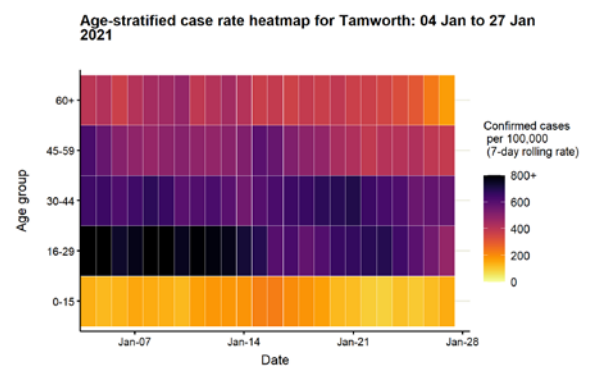
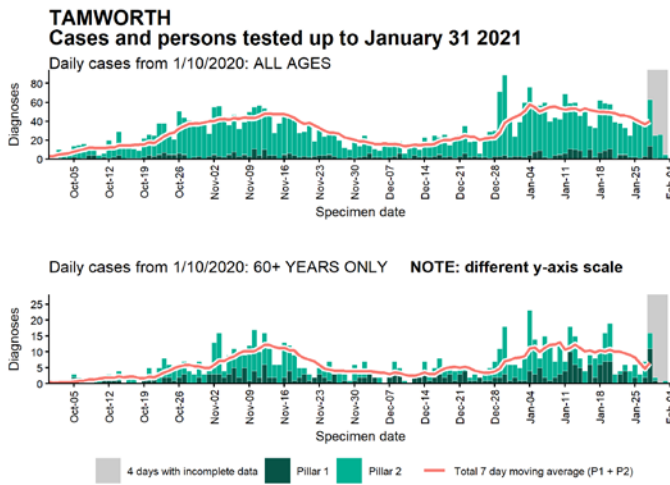
Data from SGSS. Produced by Outbreak Surveillance Team, PHE

Case numbers, testing numbers and positivity, Stratford-on-Avon : 01 Oct to 31 Jan 2021



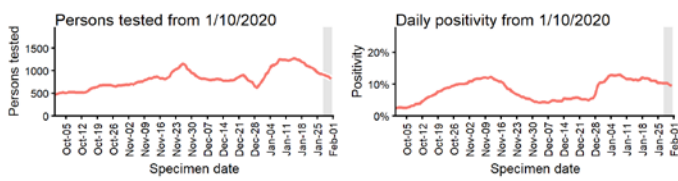
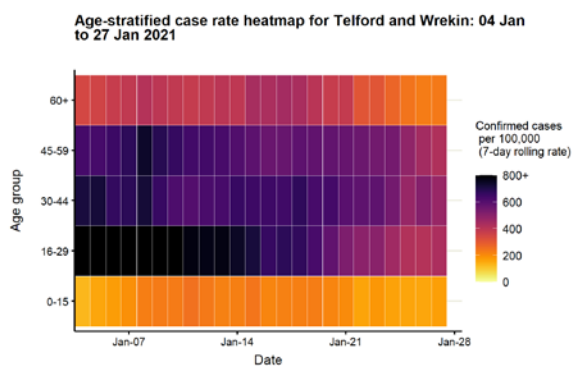
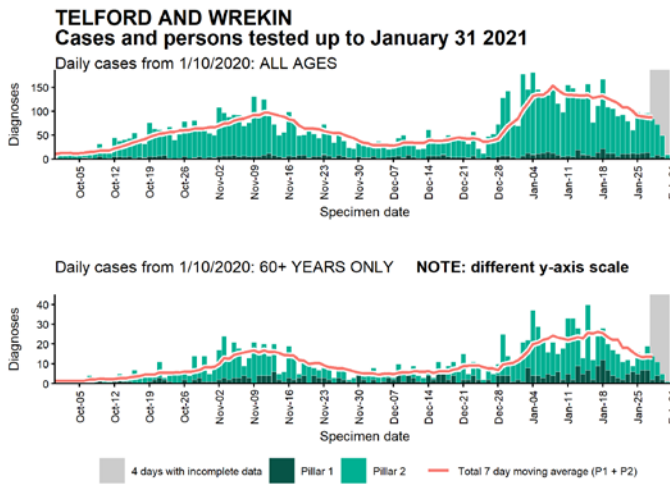
Data from SGSS. Produced by Outbreak Surveillance Team, PHE

Case numbers, testing numbers and positivity, Tamworth : 01 Oct to 31 Jan 2021



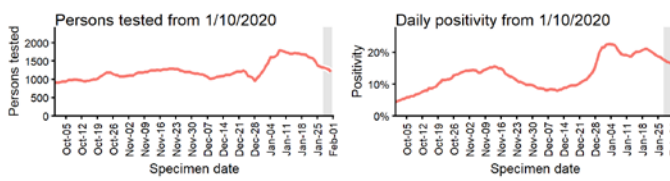
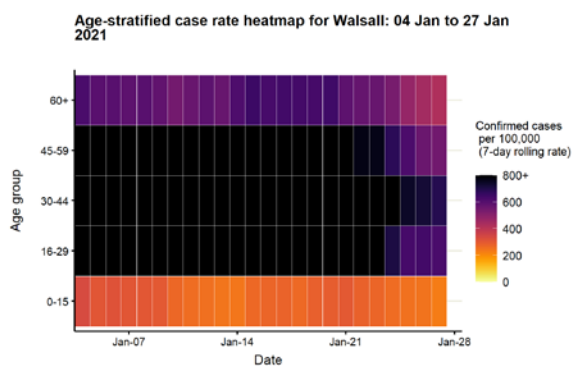
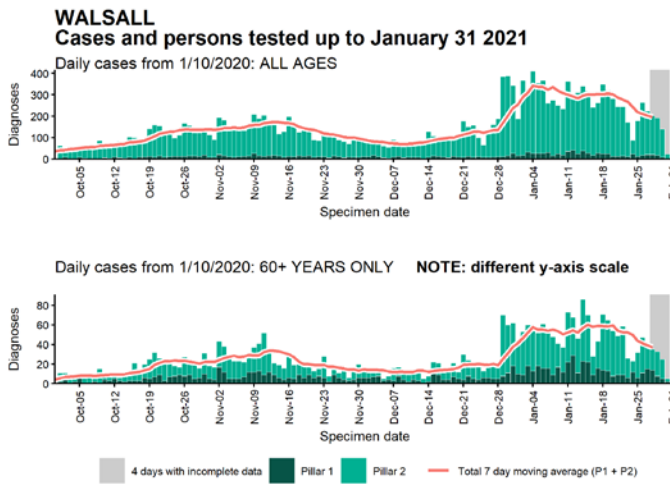
Data from SGSS. Produced by Outbreak Surveillance Team, PHE

Case numbers, testing numbers and positivity, Telford and Wrekin : 01 Oct to 31 Jan 2021



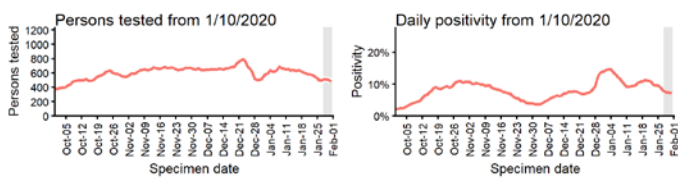
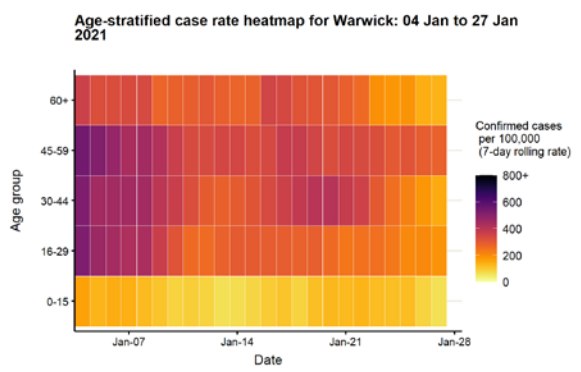
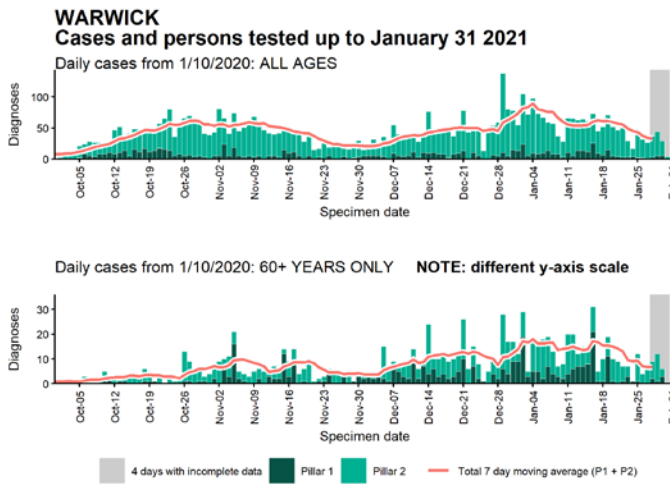
Data from SGSS. Produced by Outbreak Surveillance Team, PHE

Case numbers, testing numbers and positivity, Walsall : 01 Oct to 31 Jan 2021



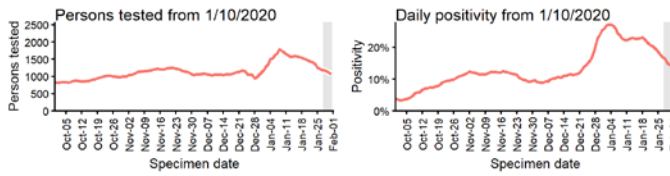
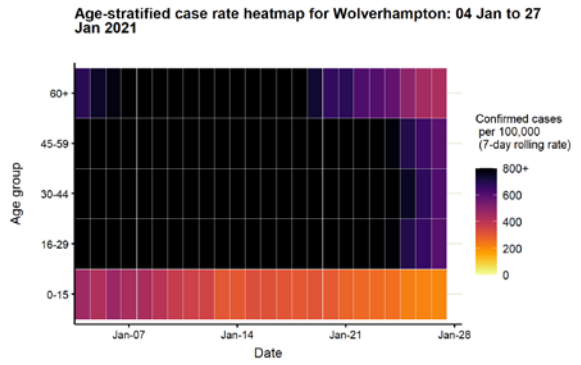
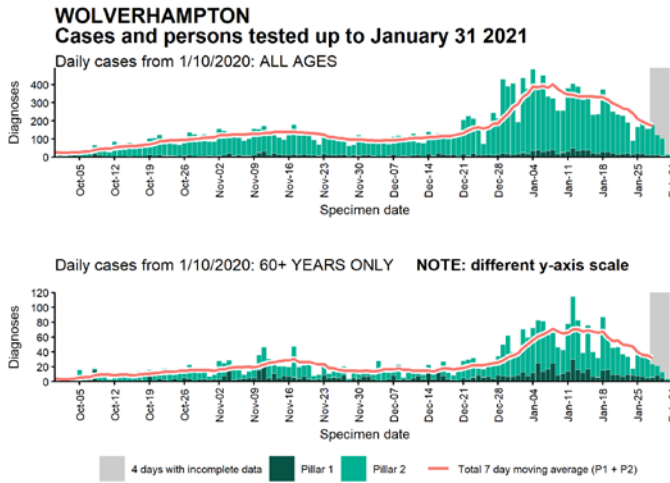
Data from SGSS. Produced by Outbreak Surveillance Team, PHE

Case numbers, testing numbers and positivity, Warwick : 01 Oct to 31 Jan 2021



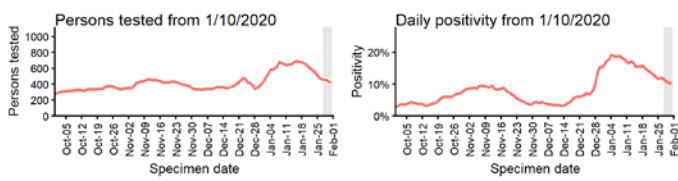
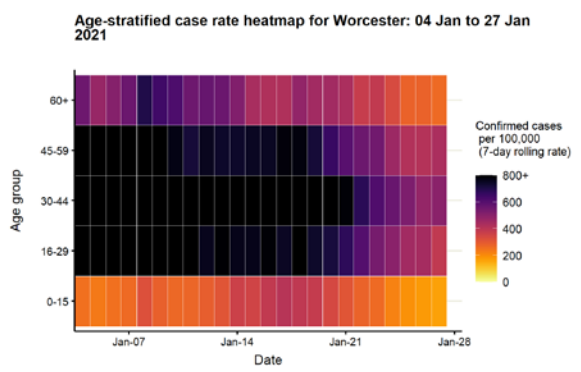
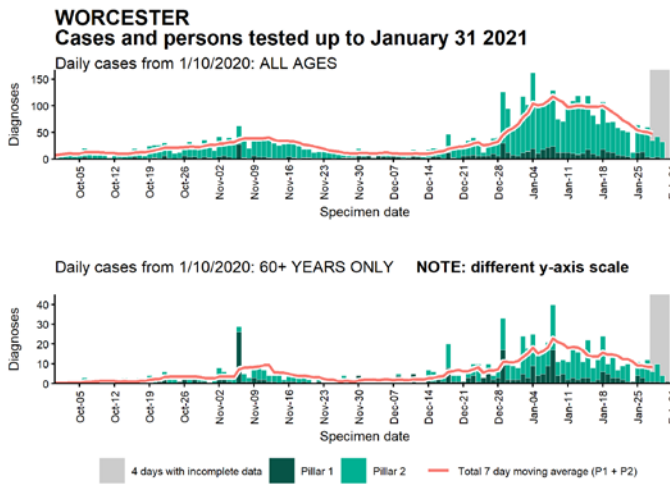
Data from SGSS. Produced by Outbreak Surveillance Team, PHE

Case numbers, testing numbers and positivity, Wolverhampton : 01 Oct to 31 Jan 2021



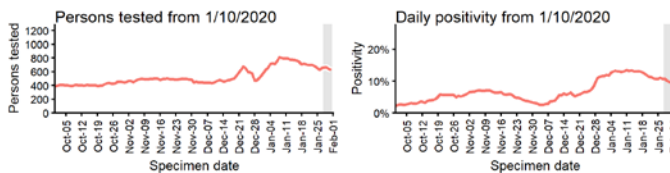
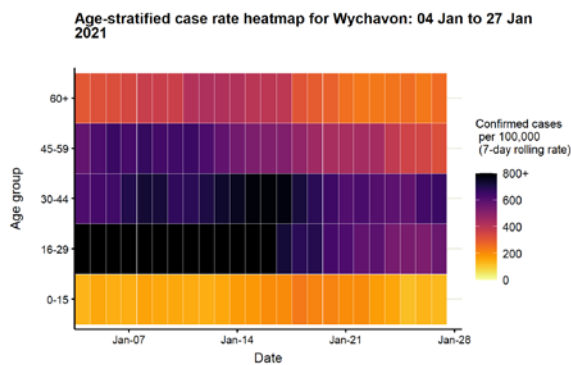
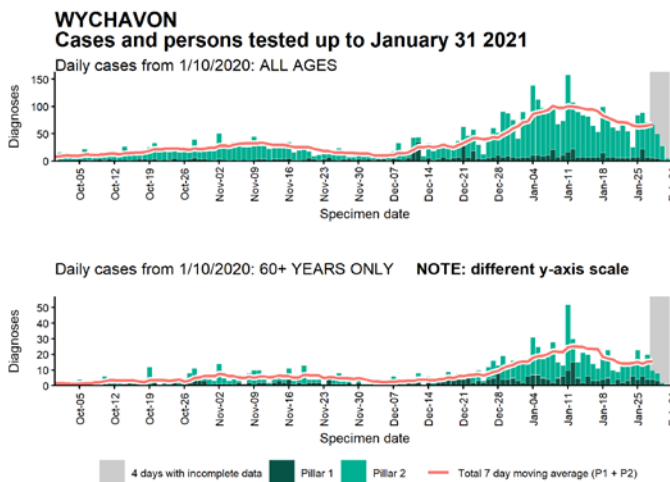
Data from SGSS. Produced by Outbreak Surveillance Team, PHE

Case numbers, testing numbers and positivity, Worcester : 01 Oct to 31 Jan 2021



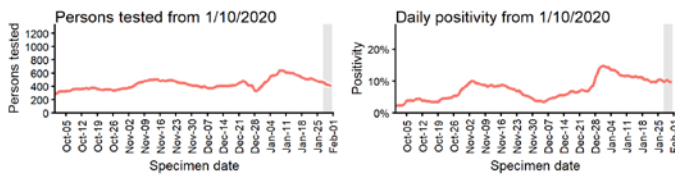
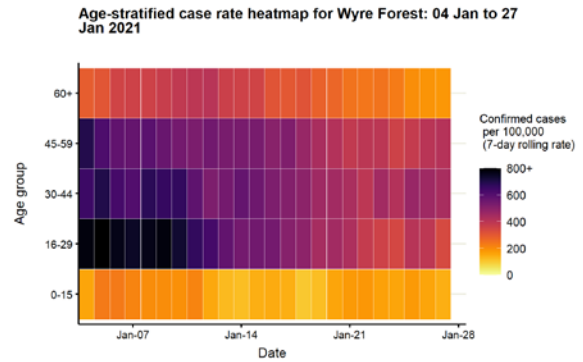
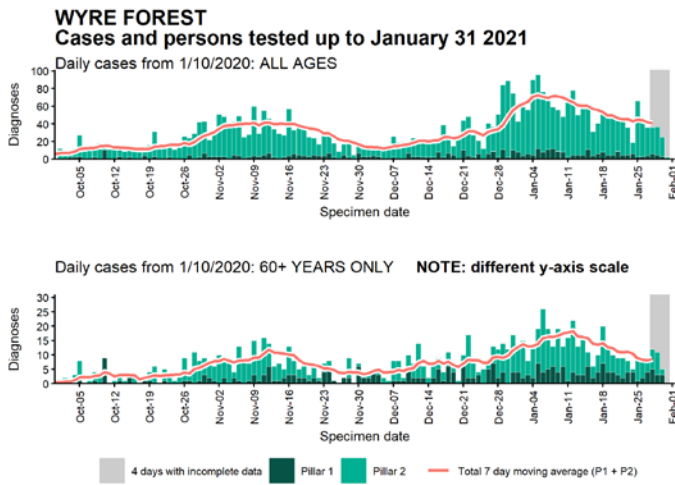
Data from SGSS. Produced by Outbreak Surveillance Team, PHE

Case numbers, testing numbers and positivity, Wychavon : 01 Oct to 31 Jan 2021



Data from SGSS. Produced by Outbreak Surveillance Team, PHE

Case numbers, testing numbers and positivity, Wyre Forest : 01 Oct to 31 Jan 2021



Data from SGSS. Produced by Outbreak Surveillance Team, PHE

© Crown copyright 2020

www.gov.uk/dhsc

This publication is licensed under the terms of the Open Government Licence v3.0 except where otherwise stated. To view this licence, visit nationalarchives.gov.uk/doc/open-government-licence/version/3

Where we have identified any third party copyright information you will need to obtain permission from the copyright holders concerned.

OGL