



Department
of Health &
Social Care

South West lower tier local authority watchlist, epidemiological charts

Produced 1 February 2021

Notes


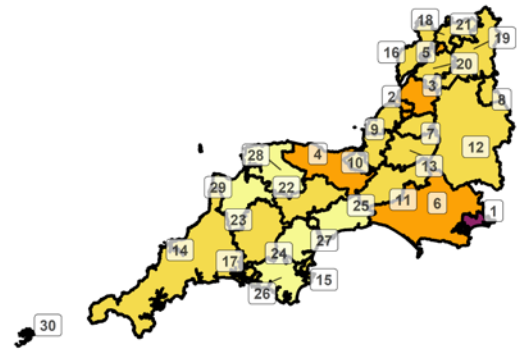
- This data is provided by Public Health England for the purpose of monitoring and supporting the management of Covid-19 infections in Local Authorities.
- The reports are produced using 2019 ONS population data
- If you would like to know the weekly trend for the case rate charts and persons tested chart please see [lower-tier local authority watchlist](#).

Weekly case rate per 100,000 population by local authority: 21 Jan to 27 Jan 2021

Rank	Local Authority	Case Rate (per 100,000)	Number of cases (1 week)
1	Bournemouth, Christchurch and Poole	453.5	1793
2	Bristol, City of	282.9	1311
3	South Gloucestershire	256.4	731
4	Somerset West and Taunton	255.9	397
5	Gloucester	237.0	306
6	Dorset	228.3	864
7	Bath and North East Somerset	199.7	386
8	Swindon	197.6	439
9	North Somerset	193.9	417
10	Sedgemoor	190.8	235
11	South Somerset	189.5	319
12	Wiltshire	182.4	912
13	Mendip	178.2	206
14	Cornwall	176.8	1007
15	Torbay	147.5	201

Rank	Local Authority	Case Rate (per 100,000)	Number of cases (1 week)
16	Forest of Dean	146.3	127
17	Plymouth	138.9	364
18	Tewkesbury	132.6	126
19	Cotswold	130.2	117
20	Stroud	125.9	151
21	Cheltenham	120.4	140
22	Mid Devon	113.0	93
23	West Devon	104.0	58
24	Teignbridge	98.4	132
25	East Devon	91.6	134
26	South Hams	90.8	79
27	Exeter	78.4	103
28	North Devon	49.4	48
29	Torridge	43.9	30
30	Isles of Scilly	0.0	0

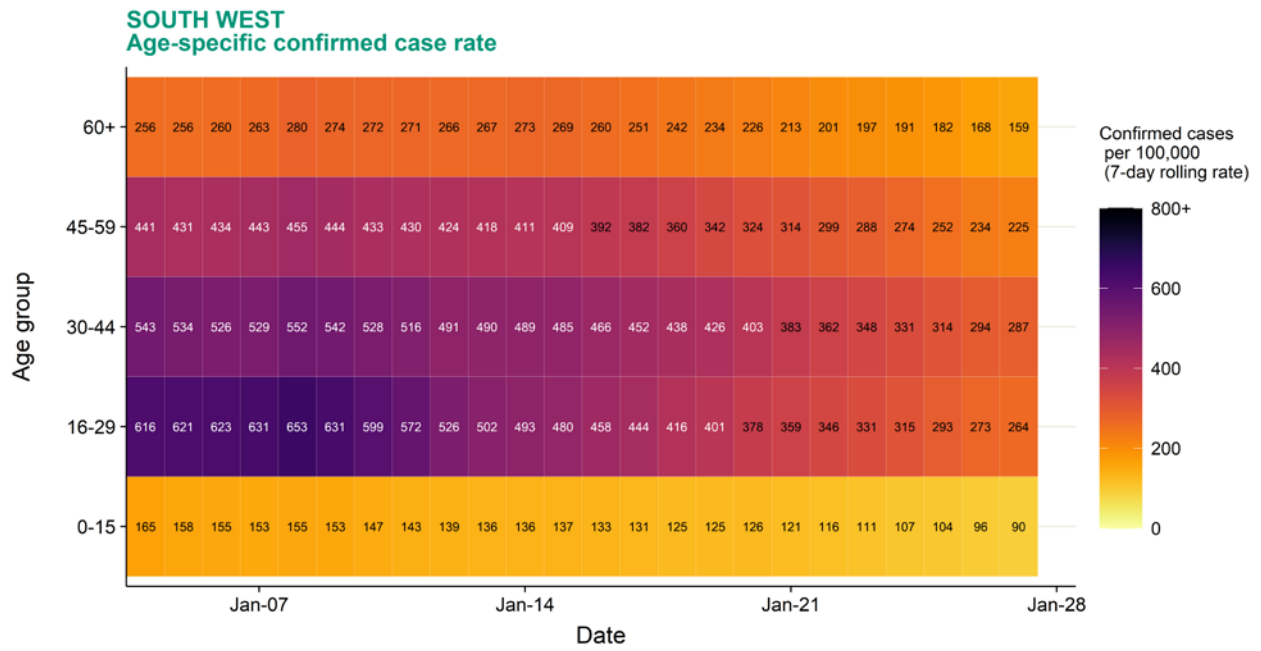
South West
COVID-19 cases: 21 Jan to 27 Jan 2021
 Weekly case rates per 100,000 population by local authority



Data from SGSS; Pillar 1 and 2 testing. Figure by Outbreak Surveillance Team, Public Health England.

Contains National Statistics data including 2019 population estimates Â© Crown copyright and database right 2020

Age-stratified heatmap of weekly case rate for South West : 04 Jan to 27 Jan 2021



Source: Case data from SGSS. Produced by Outbreak Surveillance Team, PHE

Contains National Statistics data Â© Crown copyright and database right 2020

Age-stratified heatmap of weekly case rate by local authority for South West : 04 Jan to 27 Jan 2021



Source: Case data from SGSS. Produced by Outbreak Surveillance Team, PHE

Contains National Statistics data Â© Crown copyright and database right 2020

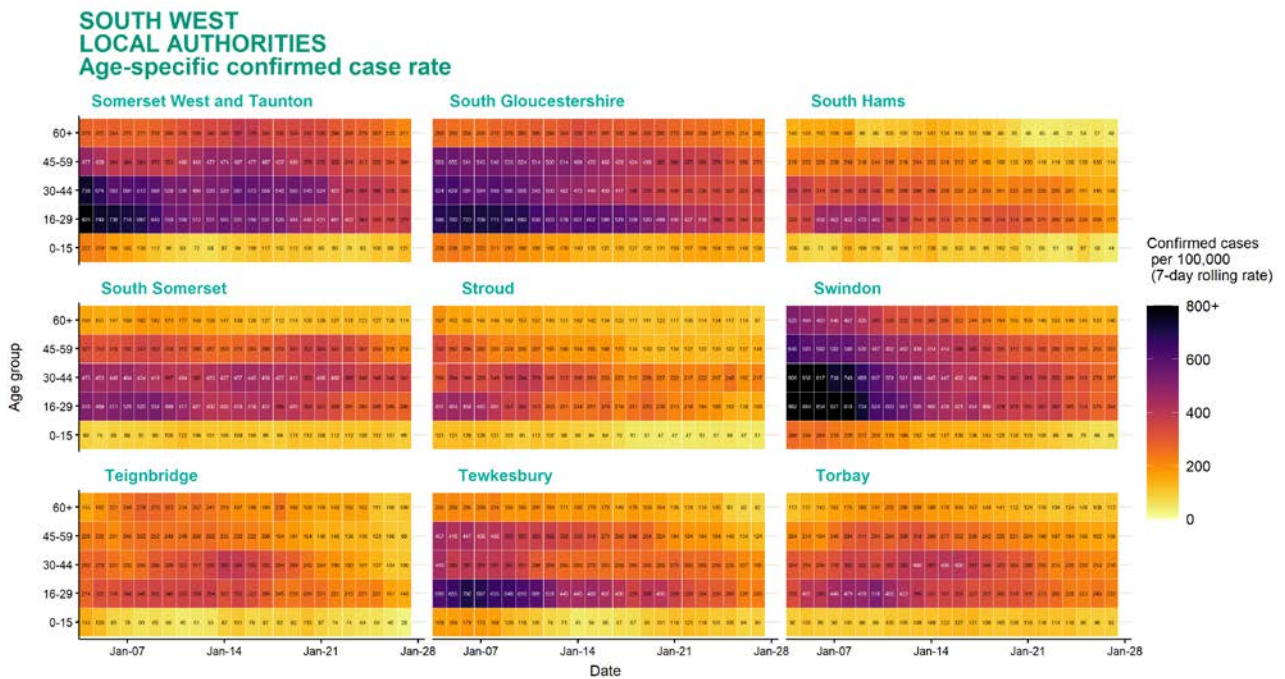
Age-stratified heatmap of weekly case rate by local authority for South West : 04 Jan to 27 Jan 2021



Source: Case data from SGSS. Produced by Outbreak Surveillance Team, PHE

Contains National Statistics data Â© Crown copyright and database right 2020

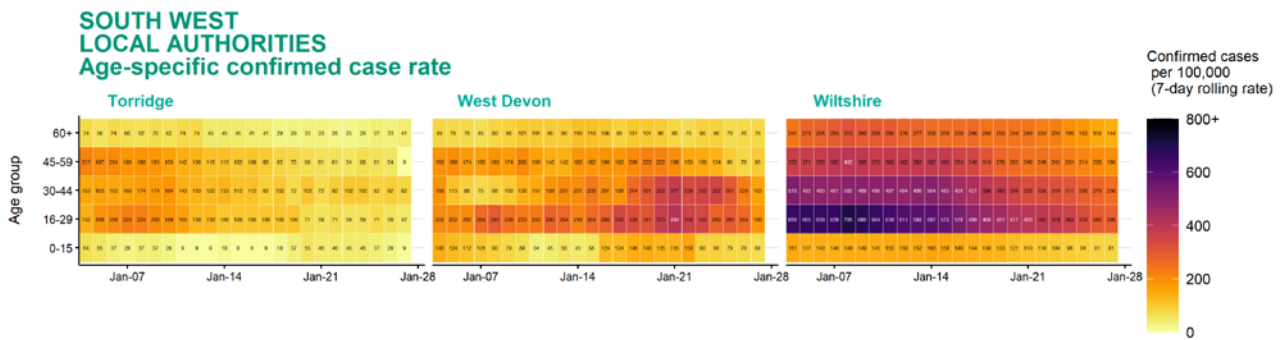
Age-stratified heatmap of weekly case rate by local authority for South West : 04 Jan to 27 Jan 2021



Source: Case data from SGSS. Produced by Outbreak Surveillance Team, PHE

Contains National Statistics data Â© Crown copyright and database right 2020

Age-stratified heatmap of weekly case rate by local authority for South West : 04 Jan to 27 Jan 2021

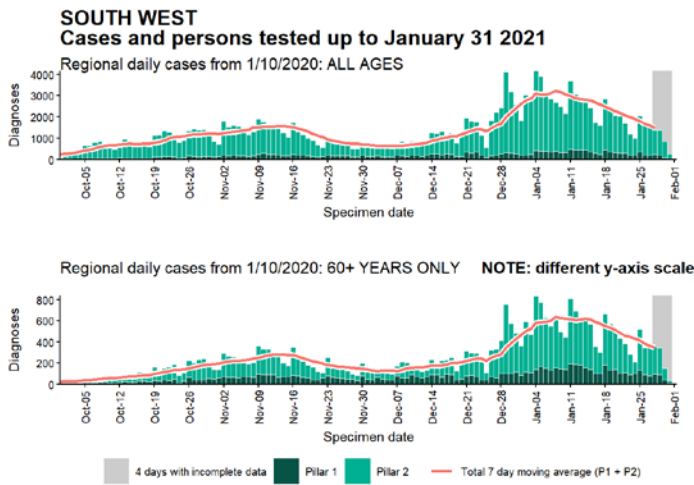


Date

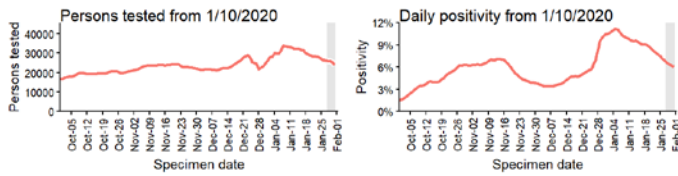
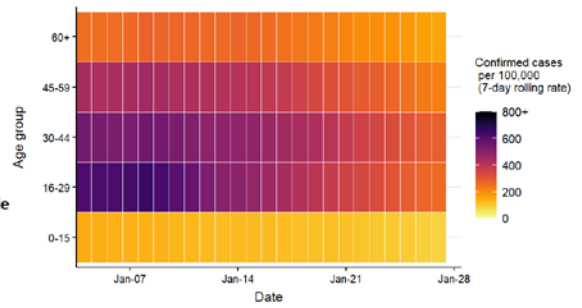
Source: Case data from SGSS. Produced by Outbreak Surveillance Team, PHE

Contains National Statistics data Â© Crown copyright and database right 2020

Regional case numbers, testing numbers and positivity, South West : 01 Oct to 31 Jan 2021

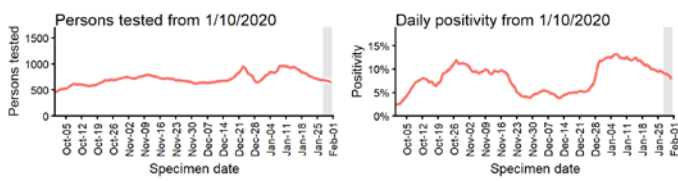
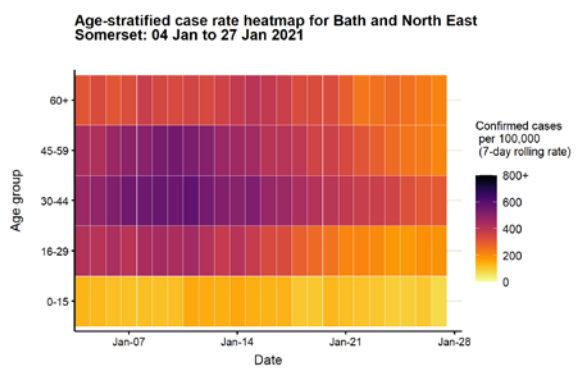
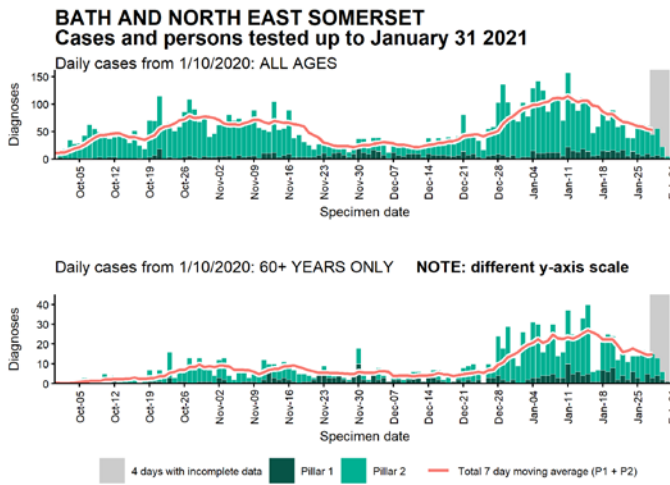


Regional age-stratified case rate heatmap for South West: 04 Jan to 27 Jan 2021



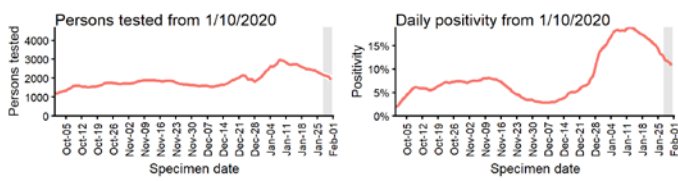
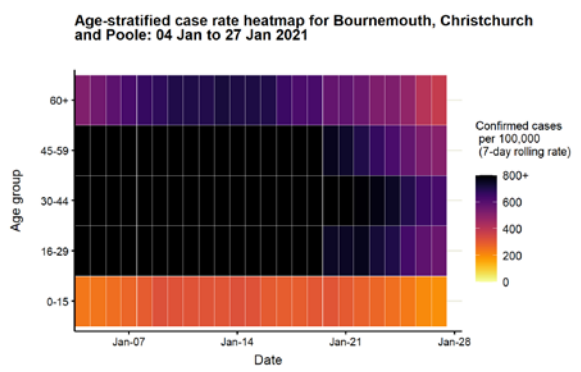
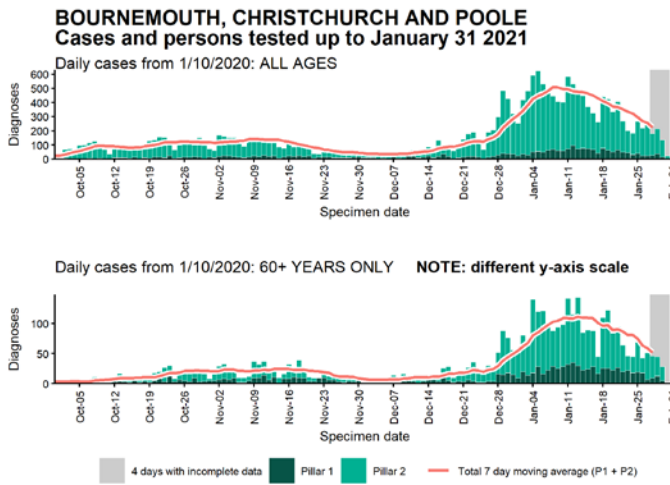
Data from SGSS. Produced by Outbreak Surveillance Team, PHE

Case numbers, testing numbers and positivity, Bath and North East Somerset : 01 Oct to 31 Jan 2021



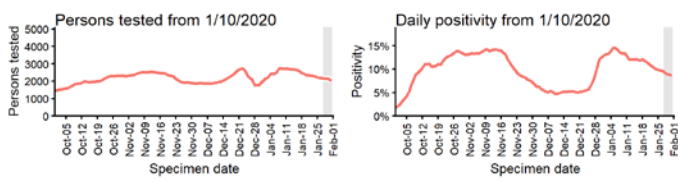
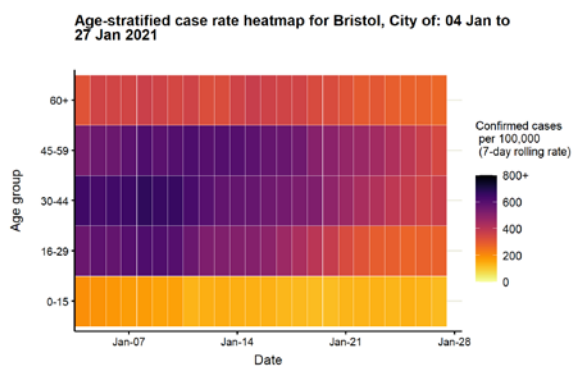
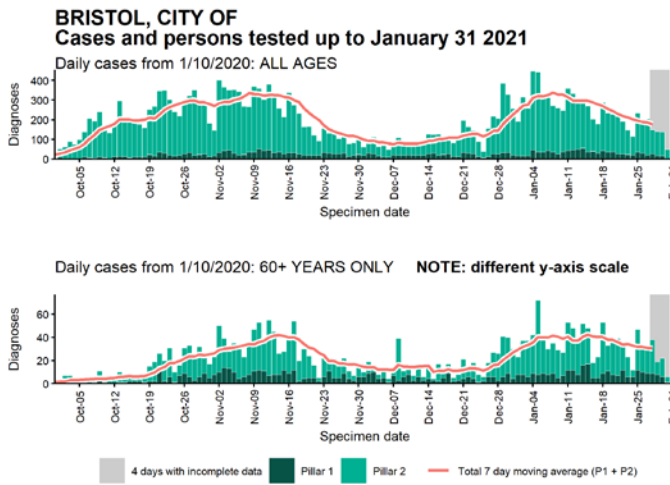
Data from SGSS. Produced by Outbreak Surveillance Team, PHE

Case numbers, testing numbers and positivity, Bournemouth, Christchurch and Poole : 01 Oct to 31 Jan 2021



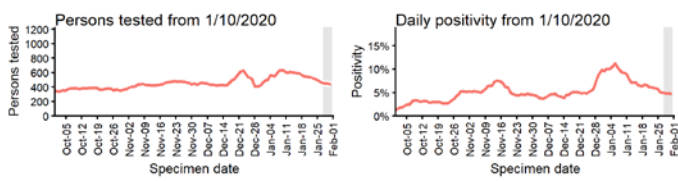
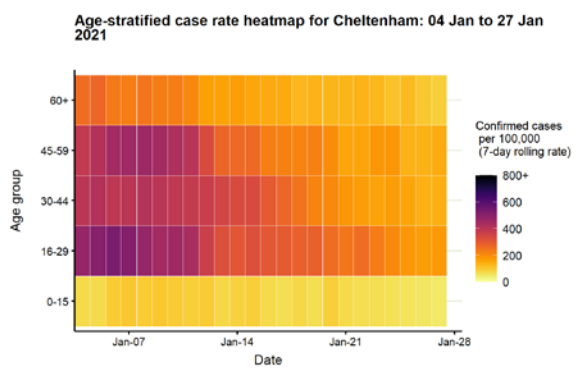
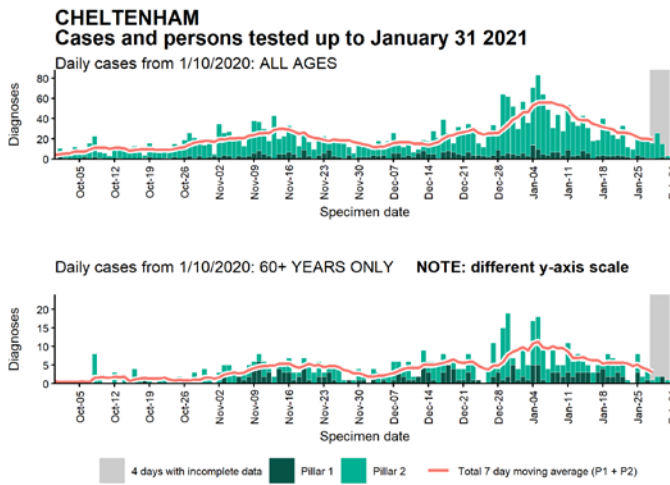
Data from SGSS. Produced by Outbreak Surveillance Team, PHE

Case numbers, testing numbers and positivity, Bristol, City of : 01 Oct to 31 Jan 2021



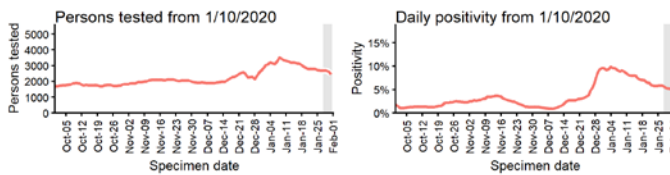
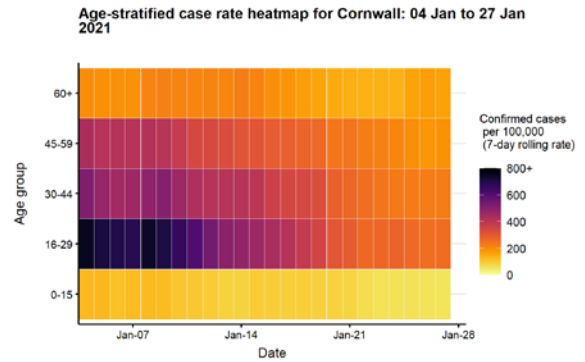
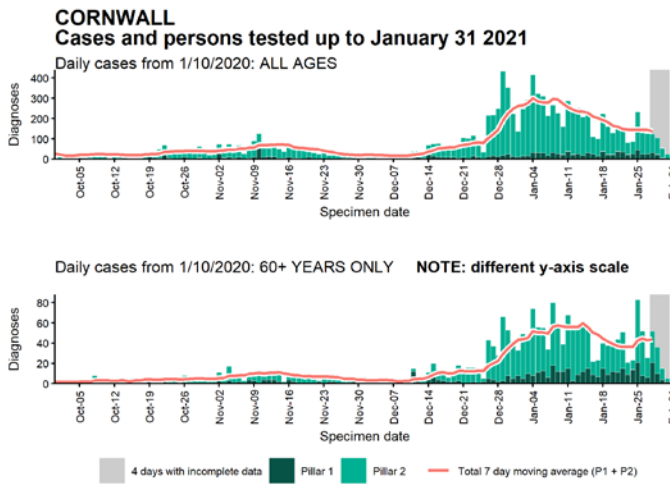
Data from SGSS. Produced by Outbreak Surveillance Team, PHE

Case numbers, testing numbers and positivity, Cheltenham : 01 Oct to 31 Jan 2021



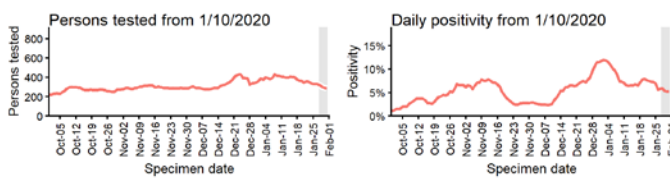
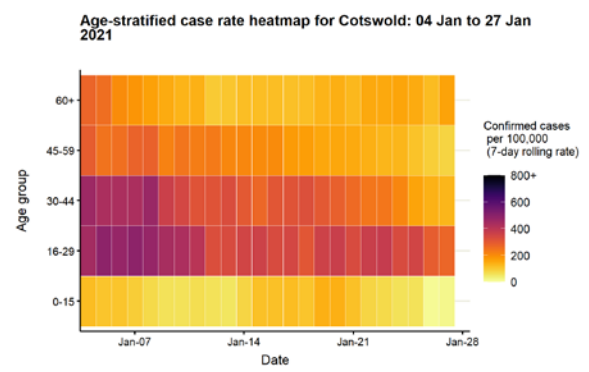
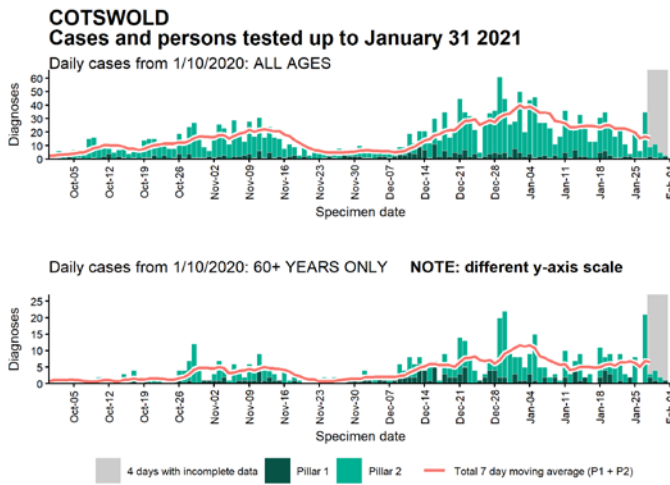
Data from SGSS. Produced by Outbreak Surveillance Team, PHE

Case numbers, testing numbers and positivity, Cornwall : 01 Oct to 31 Jan 2021



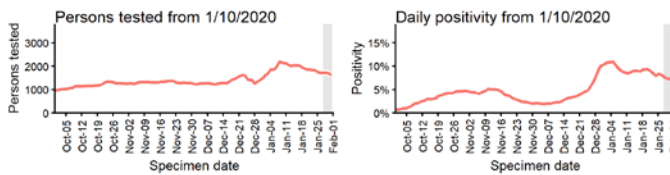
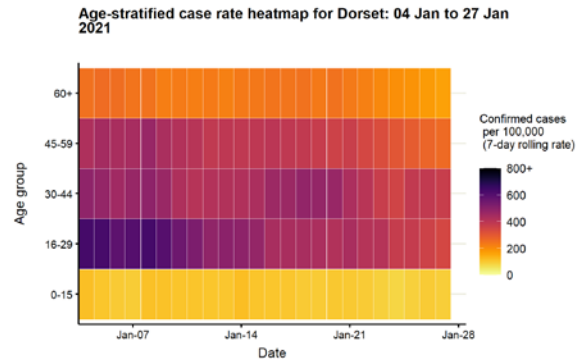
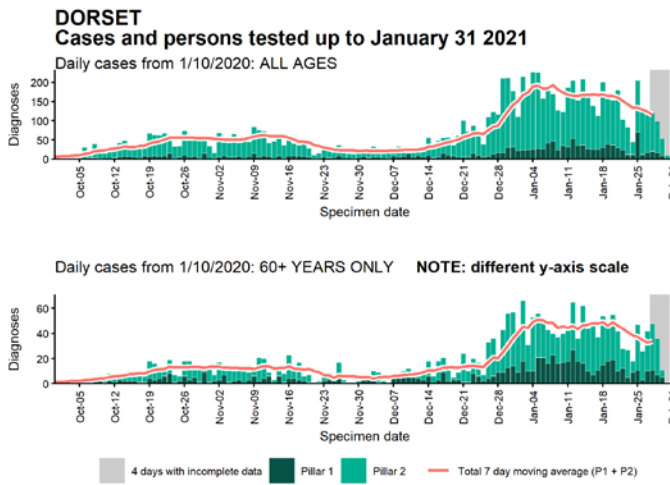
Data from SGSS. Produced by Outbreak Surveillance Team, PHE

Case numbers, testing numbers and positivity, Cotswold : 01 Oct to 31 Jan 2021



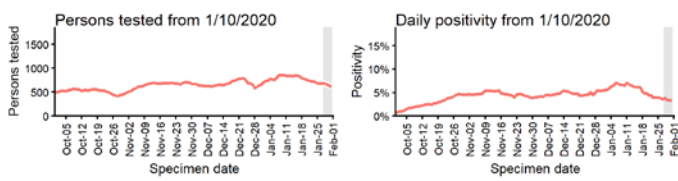
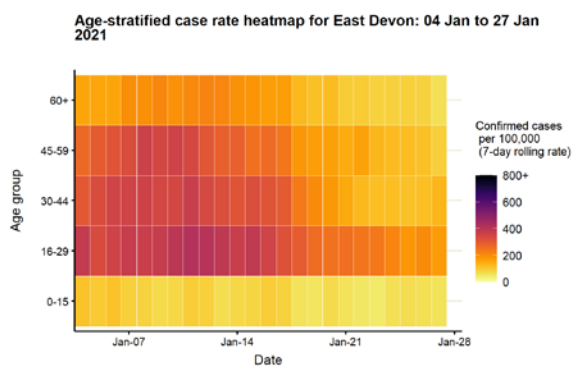
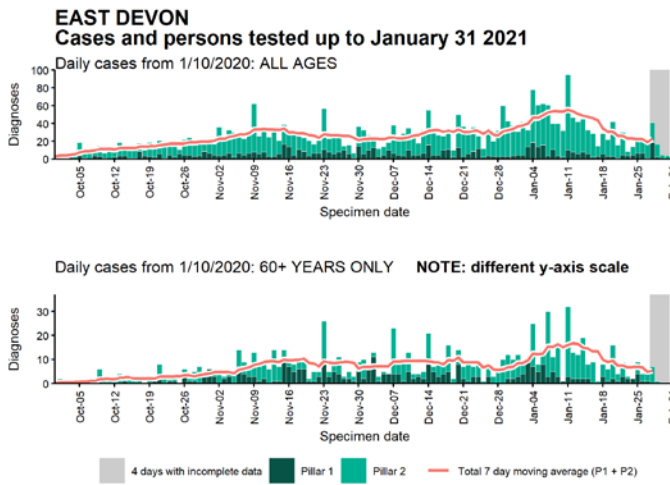
Data from SGSS. Produced by Outbreak Surveillance Team, PHE

Case numbers, testing numbers and positivity, Dorset : 01 Oct to 31 Jan 2021



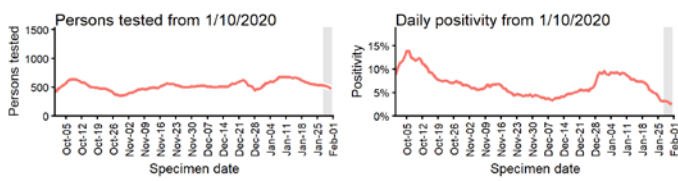
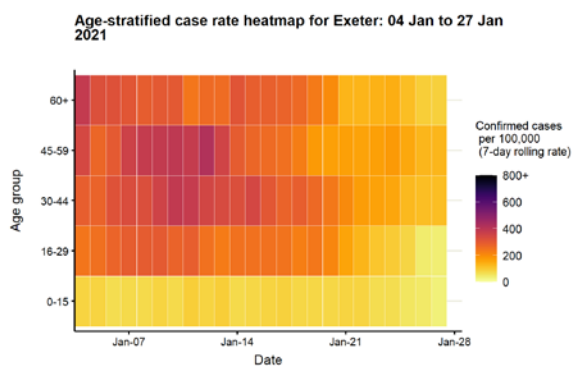
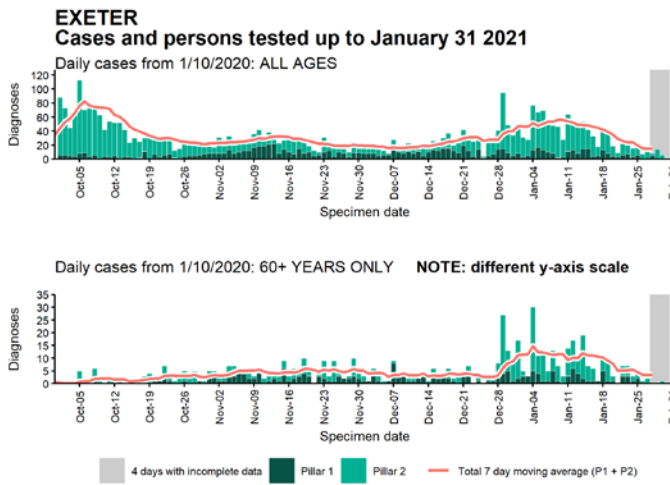
Data from SGSS. Produced by Outbreak Surveillance Team, PHE

Case numbers, testing numbers and positivity, East Devon : 01 Oct to 31 Jan 2021



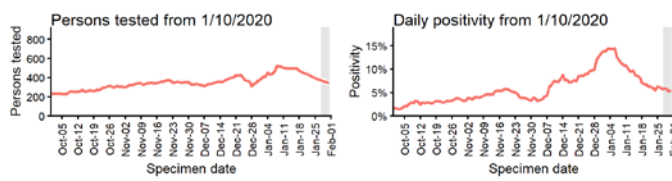
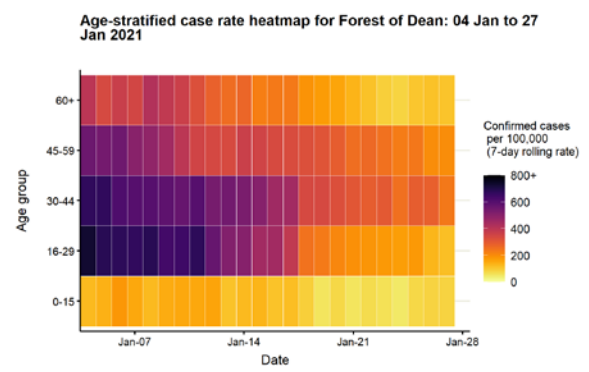
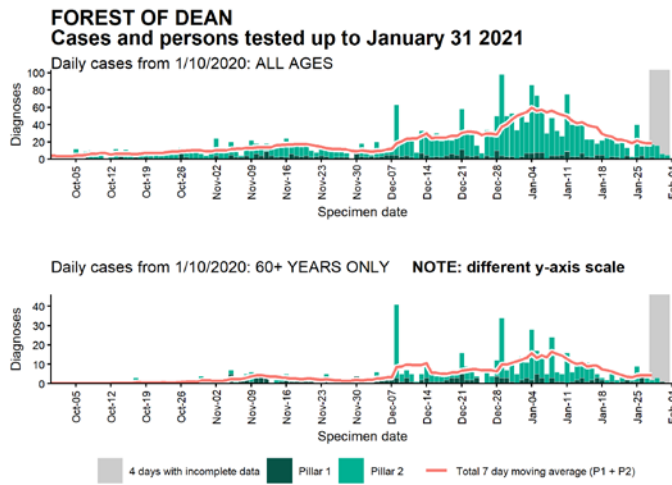
Data from SGSS. Produced by Outbreak Surveillance Team, PHE

Case numbers, testing numbers and positivity, Exeter : 01 Oct to 31 Jan 2021



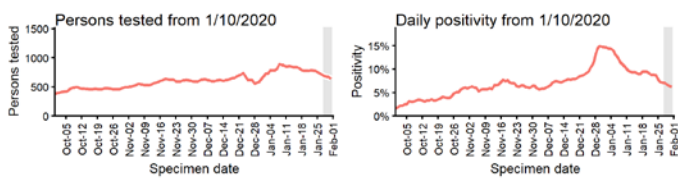
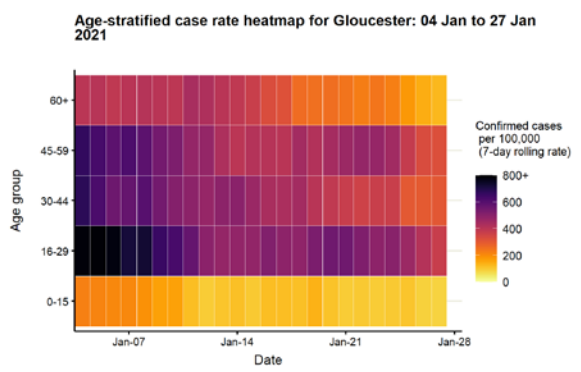
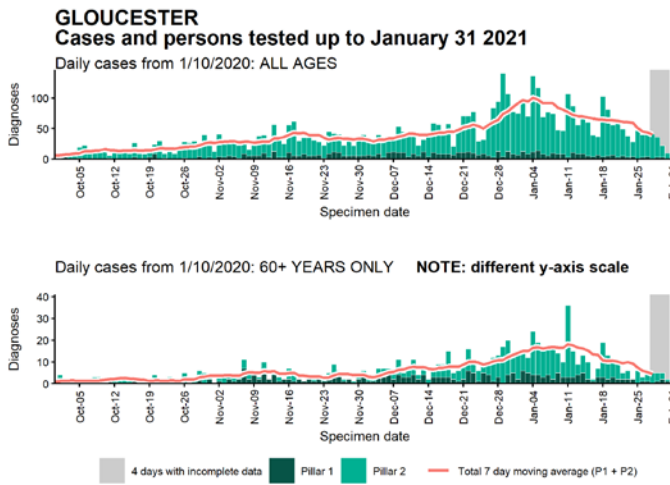
Data from SGSS. Produced by Outbreak Surveillance Team, PHE

Case numbers, testing numbers and positivity, Forest of Dean : 01 Oct to 31 Jan 2021



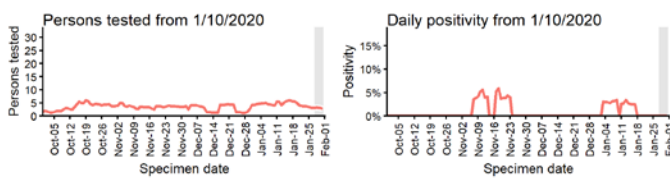
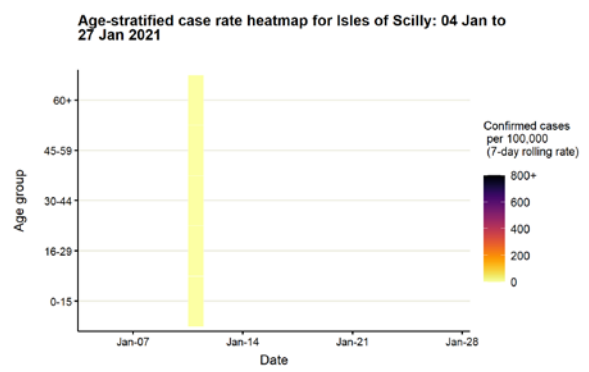
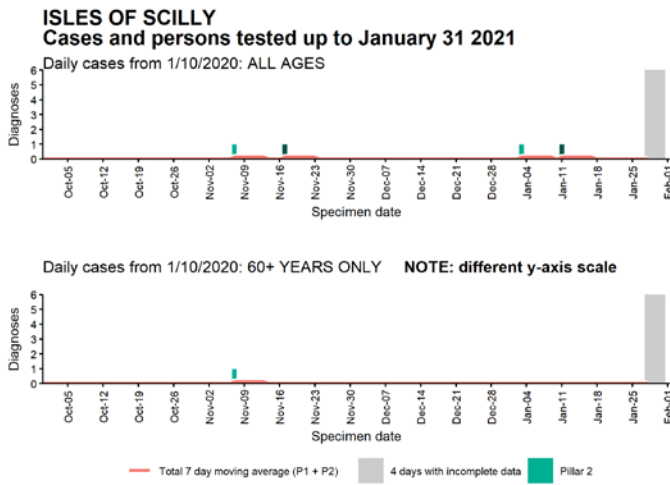
Data from SGSS. Produced by Outbreak Surveillance Team, PHE

Case numbers, testing numbers and positivity, Gloucester : 01 Oct to 31 Jan 2021



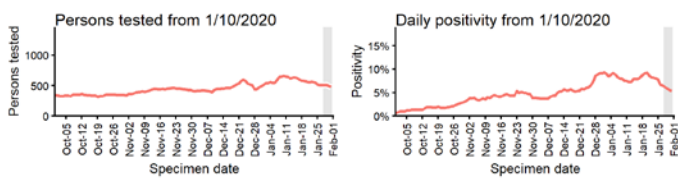
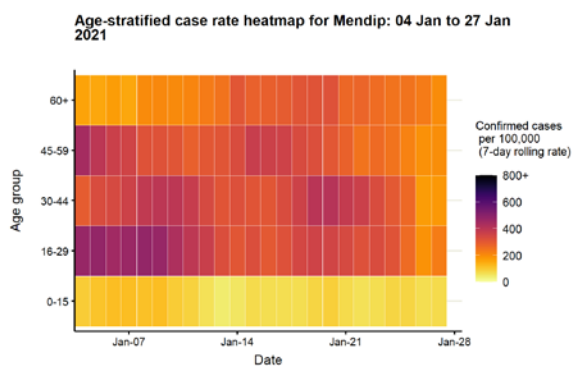
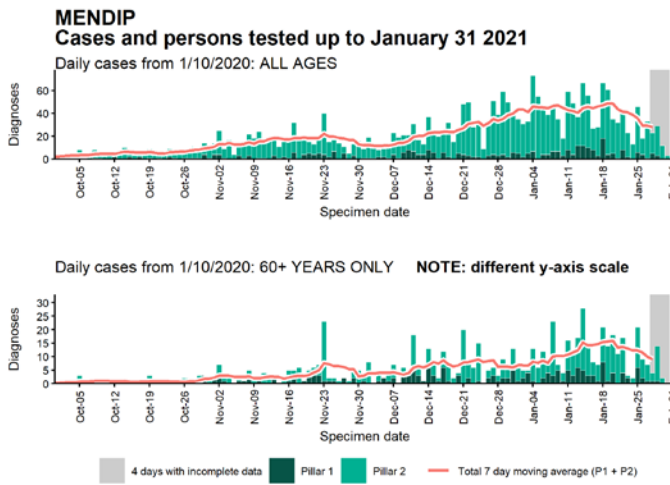
Data from SGSS. Produced by Outbreak Surveillance Team, PHE

Case numbers, testing numbers and positivity, Isles of Scilly : 01 Oct to 31 Jan 2021



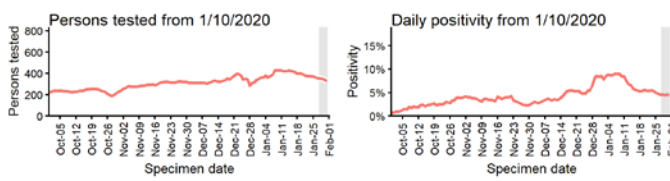
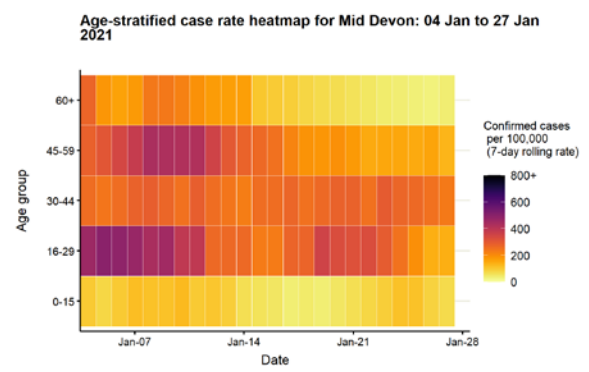
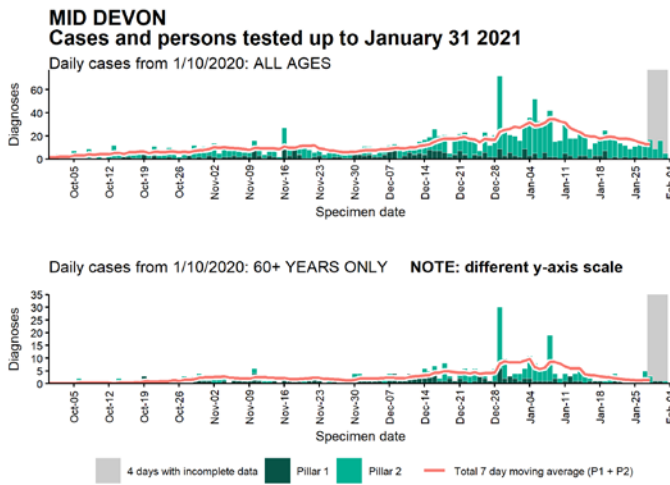
Data from SGSS. Produced by Outbreak Surveillance Team, PHE

Case numbers, testing numbers and positivity, Mendip : 01 Oct to 31 Jan 2021



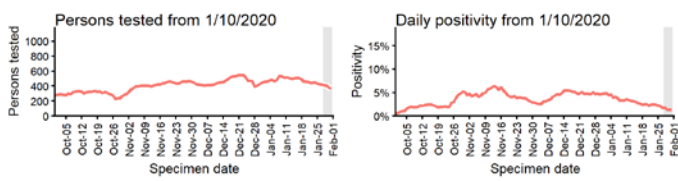
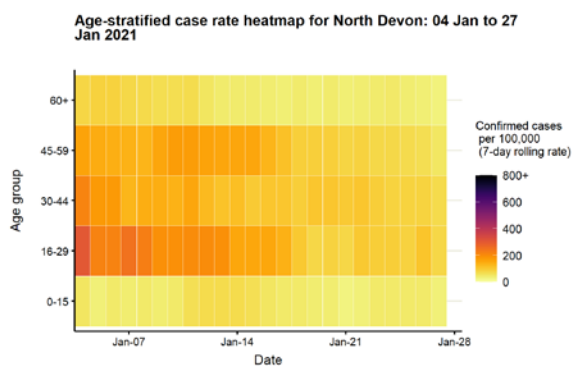
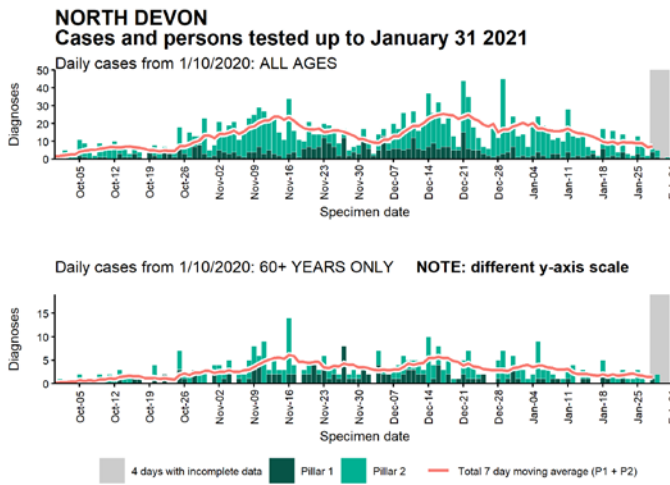
Data from SGSS. Produced by Outbreak Surveillance Team, PHE

Case numbers, testing numbers and positivity, Mid Devon : 01 Oct to 31 Jan 2021



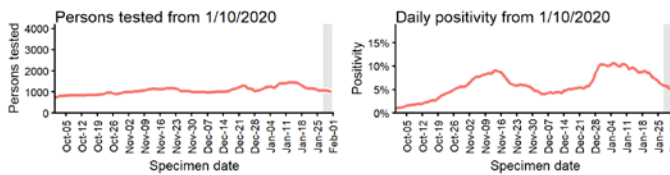
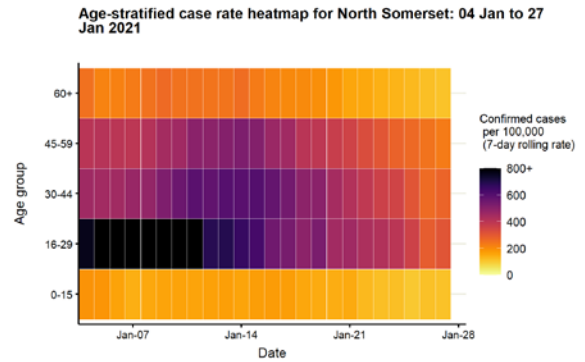
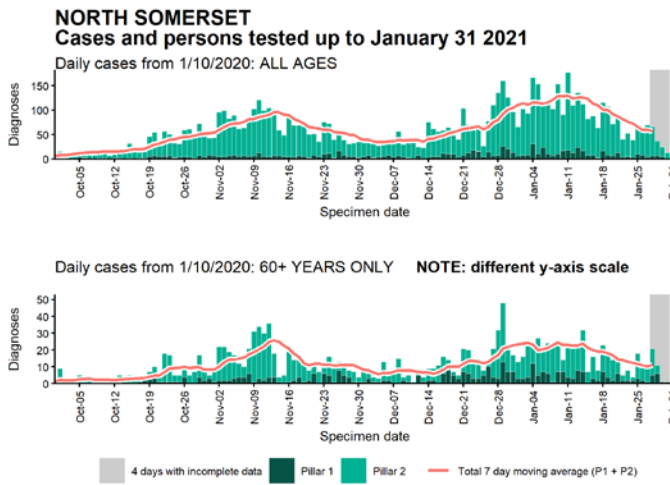
Data from SGSS. Produced by Outbreak Surveillance Team, PHE

Case numbers, testing numbers and positivity, North Devon : 01 Oct to 31 Jan 2021



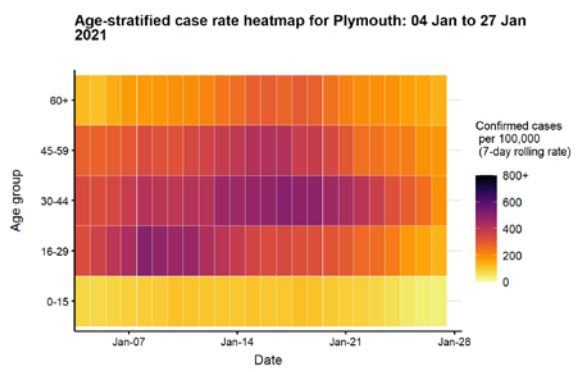
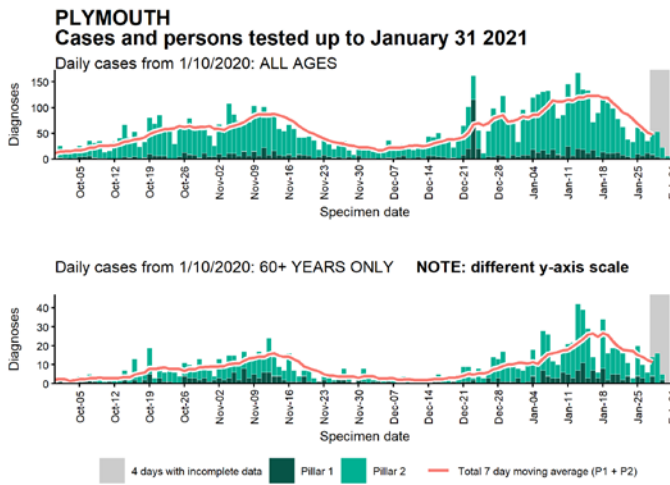
Data from SGSS. Produced by Outbreak Surveillance Team, PHE

Case numbers, testing numbers and positivity, North Somerset : 01 Oct to 31 Jan 2021



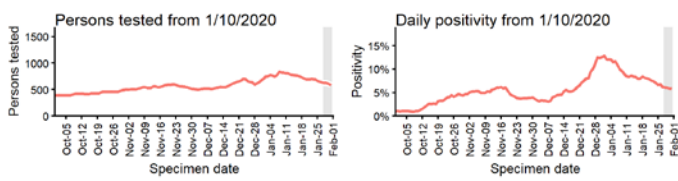
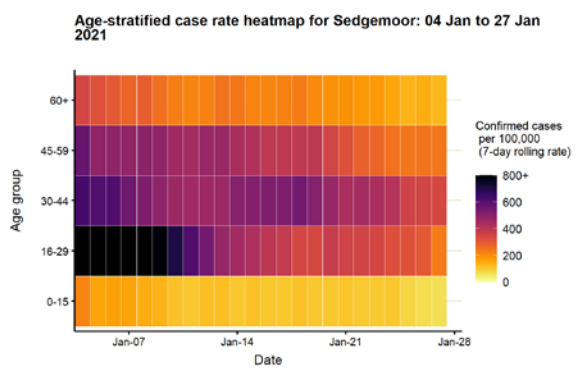
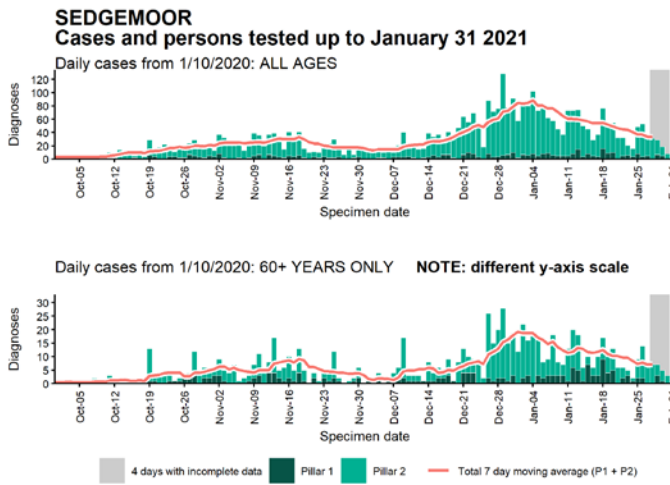
Data from SGSS. Produced by Outbreak Surveillance Team, PHE

Case numbers, testing numbers and positivity, Plymouth : 01 Oct to 31 Jan 2021



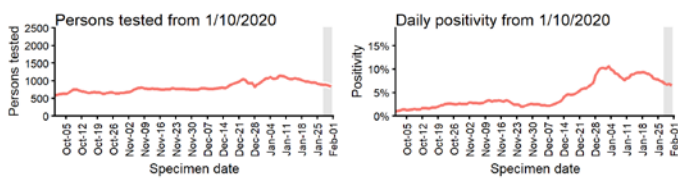
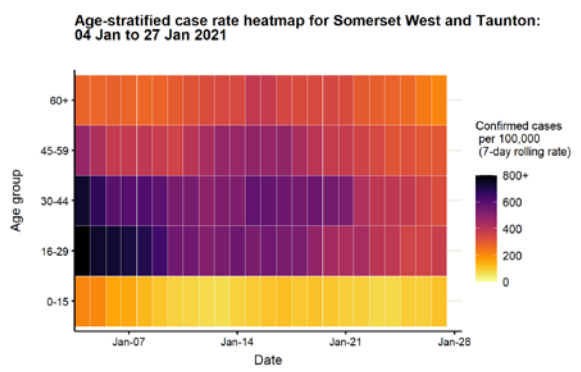
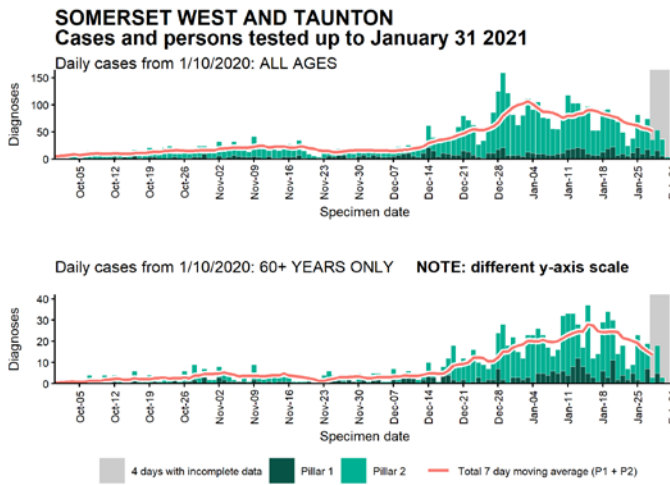
Data from SGSS. Produced by Outbreak Surveillance Team, PHE

Case numbers, testing numbers and positivity, Sedgemoor : 01 Oct to 31 Jan 2021



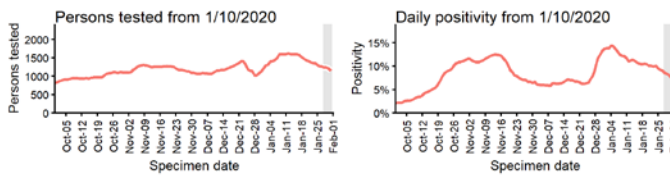
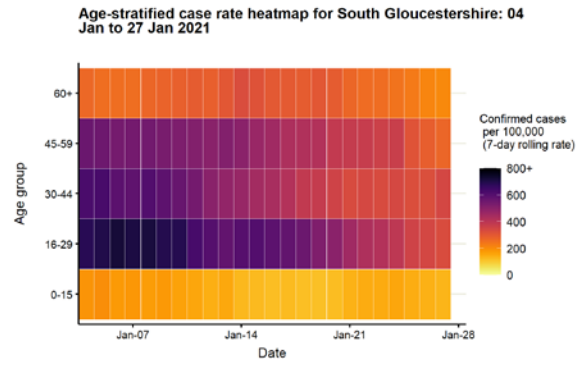
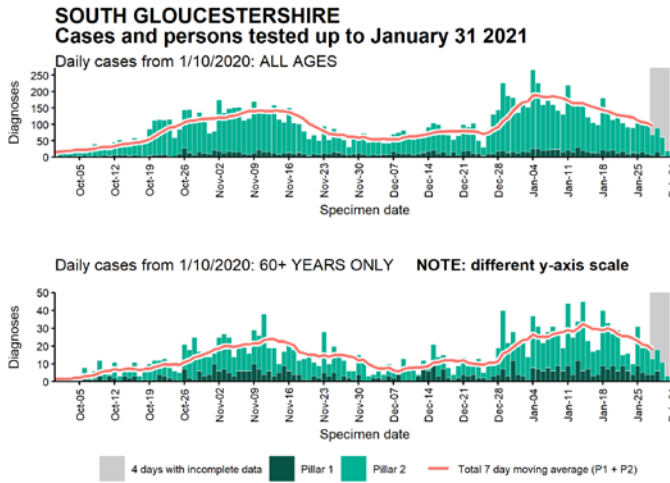
Data from SGSS. Produced by Outbreak Surveillance Team, PHE

Case numbers, testing numbers and positivity, Somerset West and Taunton : 01 Oct to 31 Jan 2021



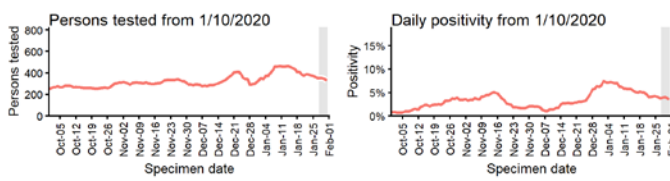
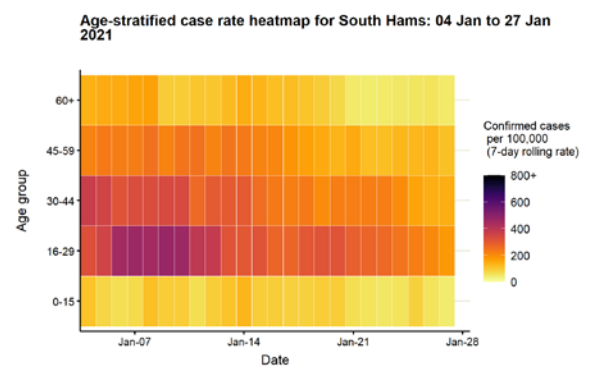
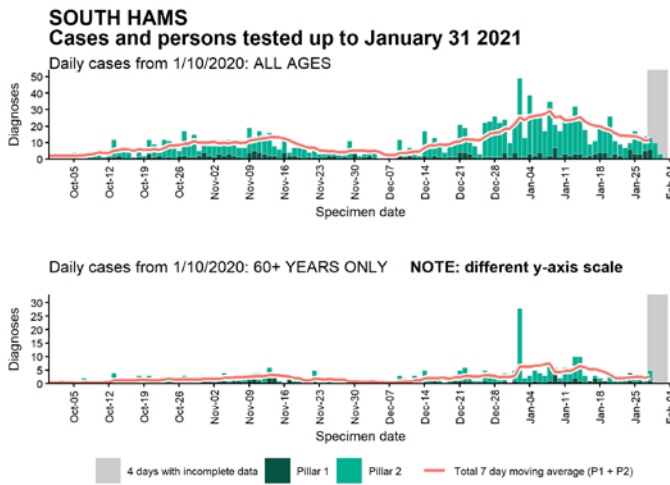
Data from SGSS. Produced by Outbreak Surveillance Team, PHE

Case numbers, testing numbers and positivity, South Gloucestershire : 01 Oct to 31 Jan 2021



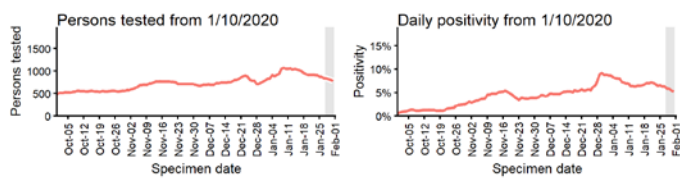
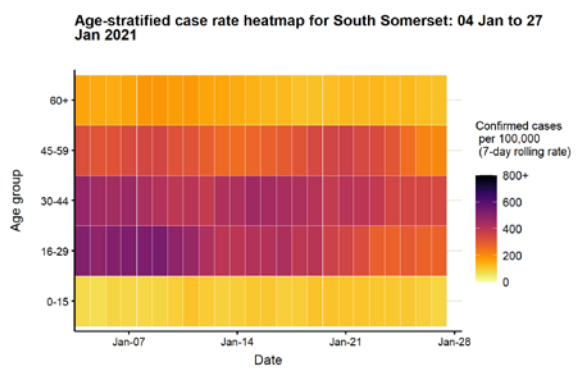
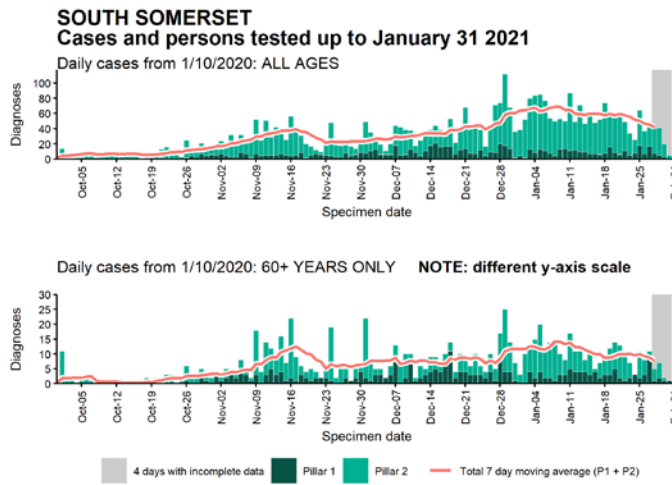
Data from SGSS. Produced by Outbreak Surveillance Team, PHE

Case numbers, testing numbers and positivity, South Hams : 01 Oct to 31 Jan 2021



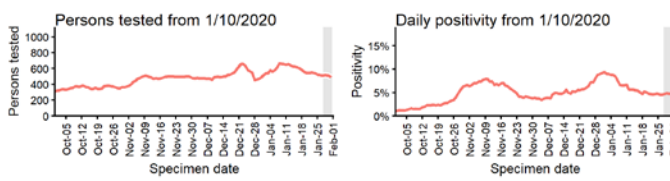
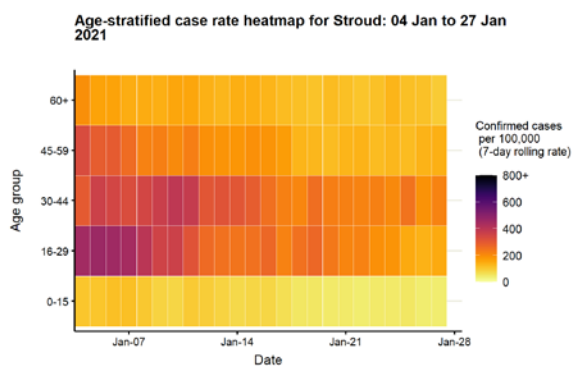
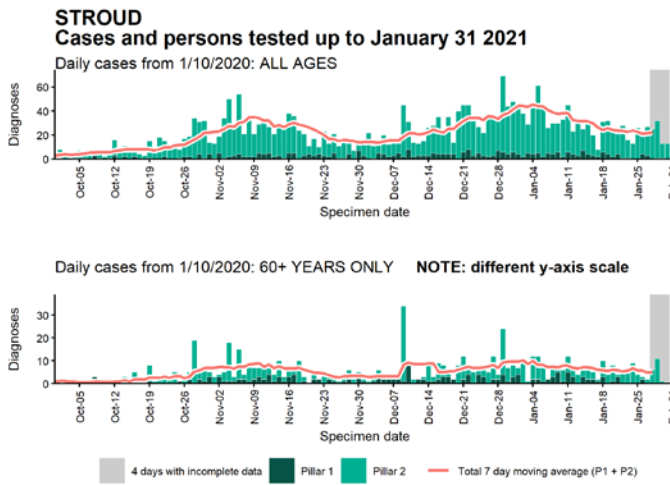
Data from SGSS. Produced by Outbreak Surveillance Team, PHE

Case numbers, testing numbers and positivity, South Somerset : 01 Oct to 31 Jan 2021



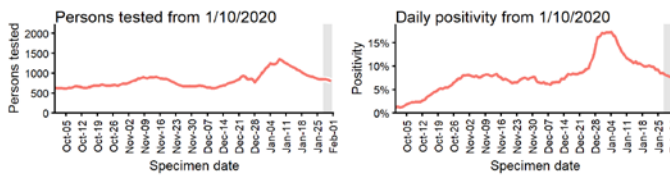
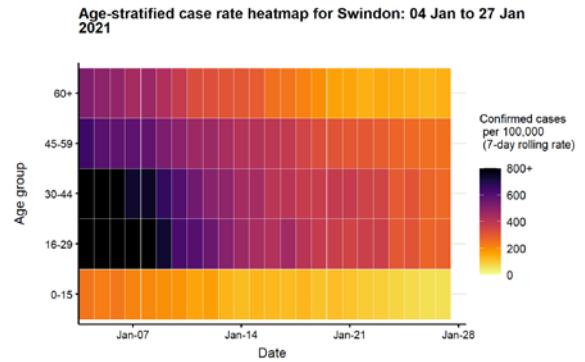
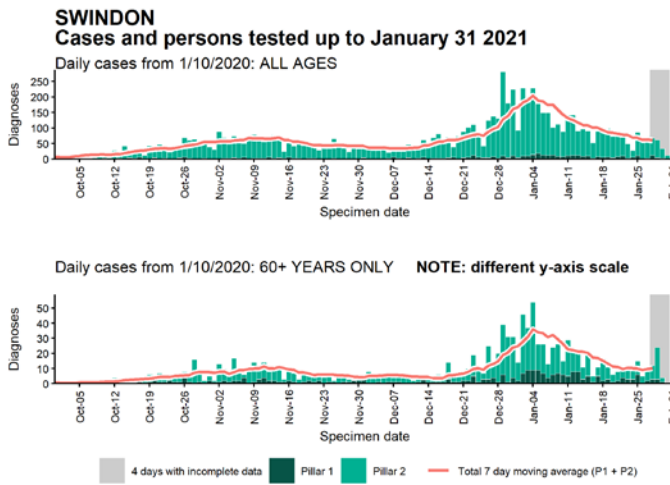
Data from SGSS. Produced by Outbreak Surveillance Team, PHE

Case numbers, testing numbers and positivity, Stroud : 01 Oct to 31 Jan 2021



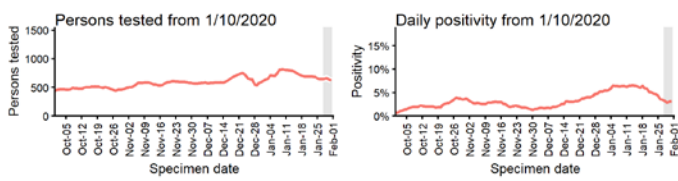
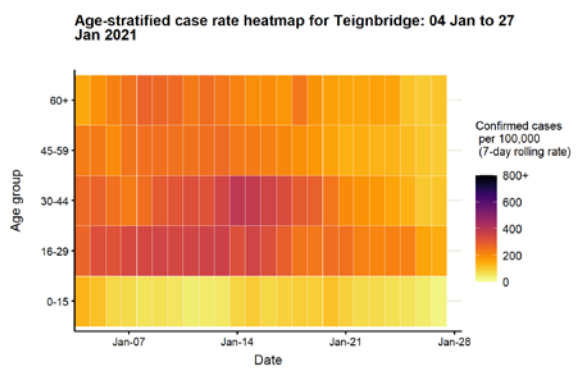
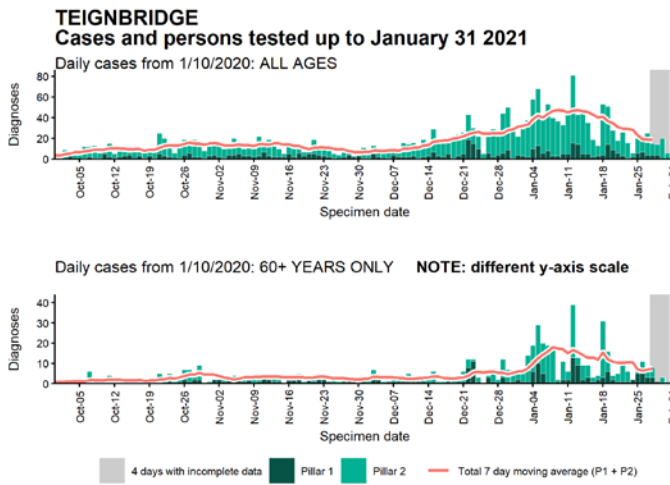
Data from SGSS. Produced by Outbreak Surveillance Team, PHE

Case numbers, testing numbers and positivity, Swindon : 01 Oct to 31 Jan 2021



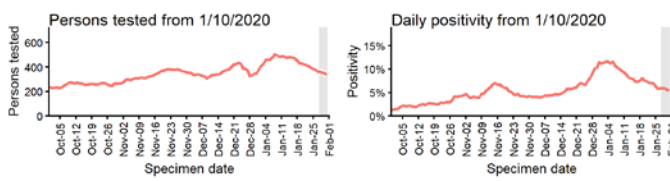
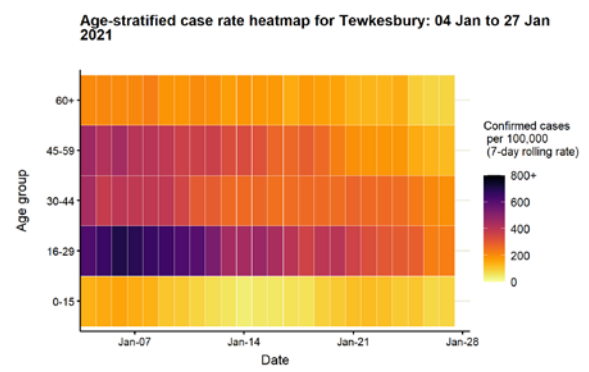
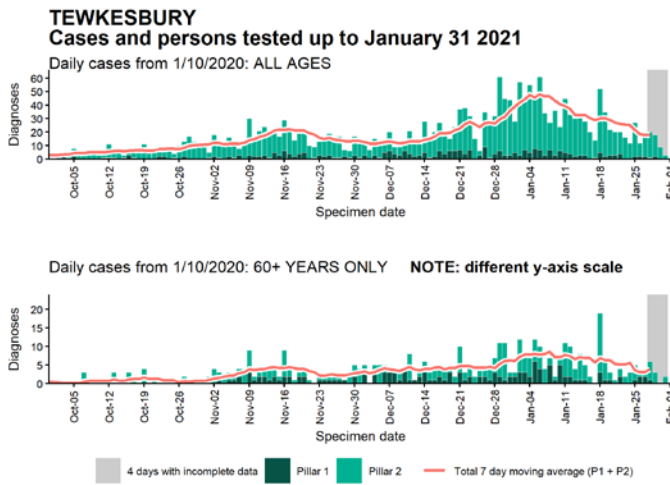
Data from SGSS. Produced by Outbreak Surveillance Team, PHE

Case numbers, testing numbers and positivity, Teignbridge : 01 Oct to 31 Jan 2021



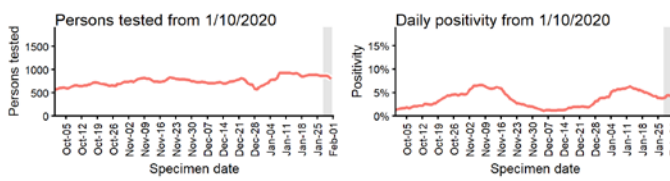
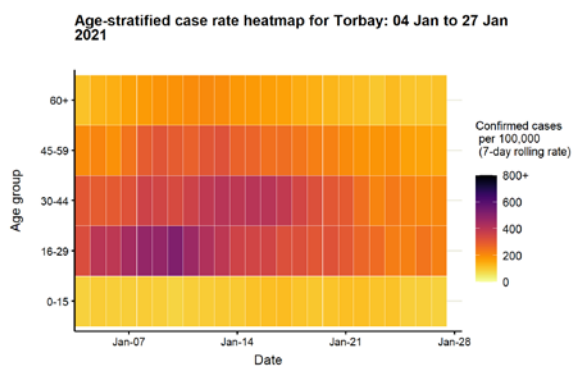
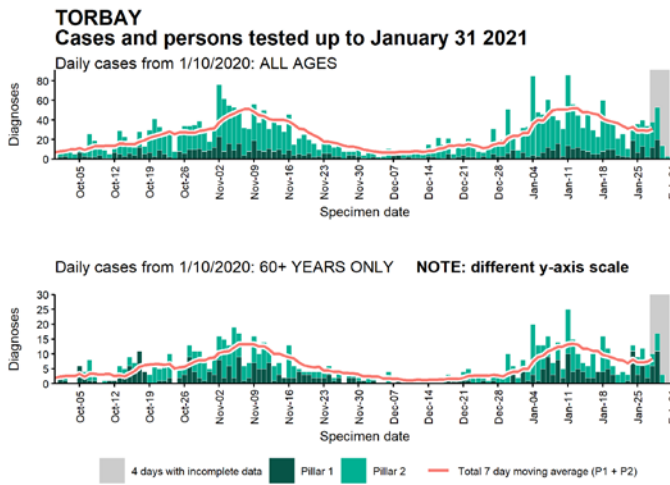
Data from SGSS. Produced by Outbreak Surveillance Team, PHE

Case numbers, testing numbers and positivity, Tewkesbury : 01 Oct to 31 Jan 2021



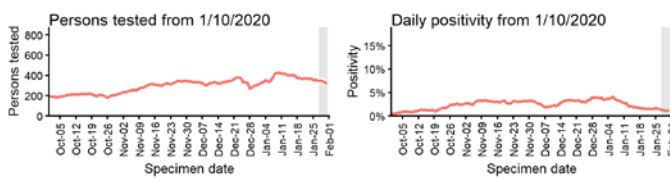
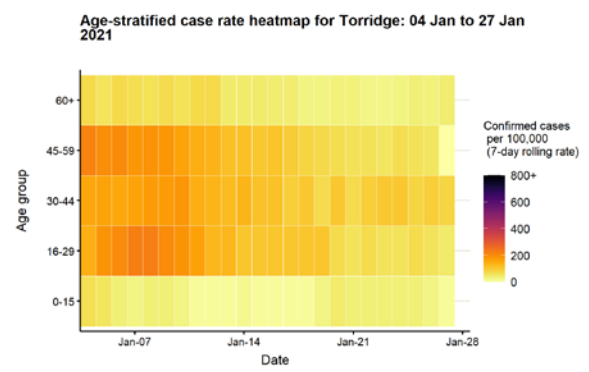
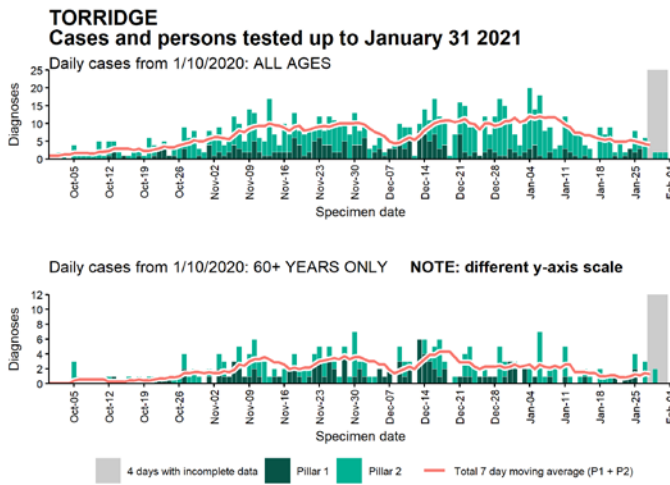
Data from SGSS. Produced by Outbreak Surveillance Team, PHE

Case numbers, testing numbers and positivity, Torbay : 01 Oct to 31 Jan 2021



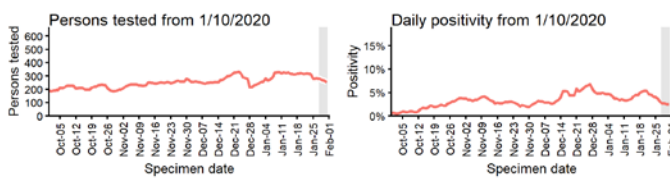
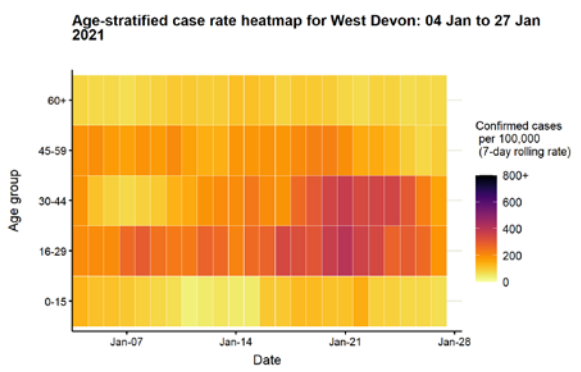
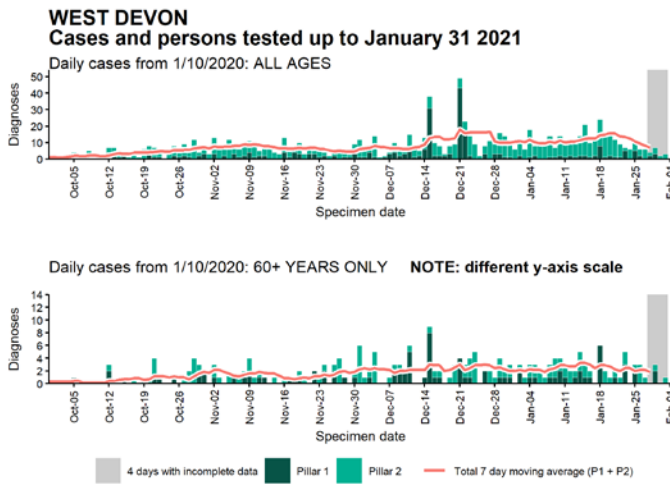
Data from SGSS. Produced by Outbreak Surveillance Team, PHE

Case numbers, testing numbers and positivity, Torridge : 01 Oct to 31 Jan 2021



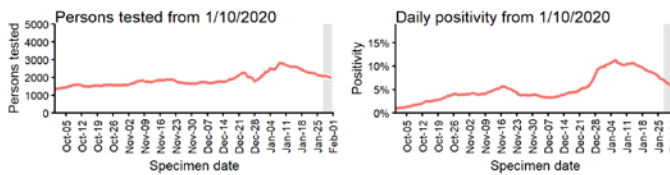
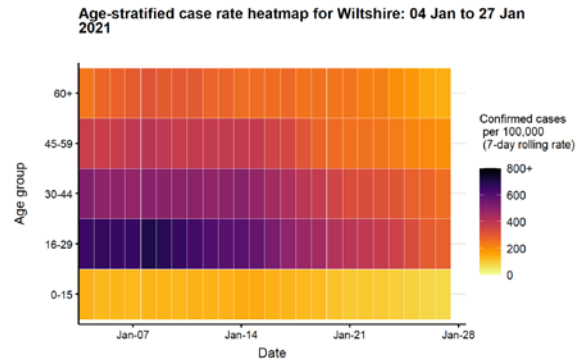
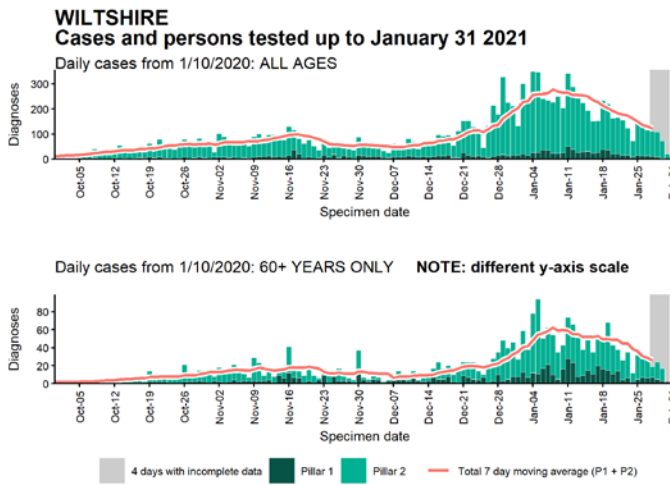
Data from SGSS. Produced by Outbreak Surveillance Team, PHE

Case numbers, testing numbers and positivity, West Devon : 01 Oct to 31 Jan 2021



Data from SGSS. Produced by Outbreak Surveillance Team, PHE

Case numbers, testing numbers and positivity, Wiltshire : 01 Oct to 31 Jan 2021



Data from SGSS. Produced by Outbreak Surveillance Team, PHE

© Crown copyright 2020

www.gov.uk/dhsc

This publication is licensed under the terms of the Open Government Licence v3.0 except where otherwise stated. To view this licence, visit nationalarchives.gov.uk/doc/open-government-licence/version/3

Where we have identified any third party copyright information you will need to obtain permission from the copyright holders concerned.

OGL