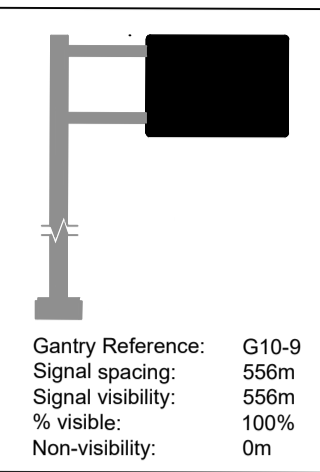




Junction 10 Eastbound 1 mile ADS, CH31,177

LILBOURNE FOOTBRIDGE
STRUCTURE KEY: 4164
STRUCTURE NO: /M62/31.20//

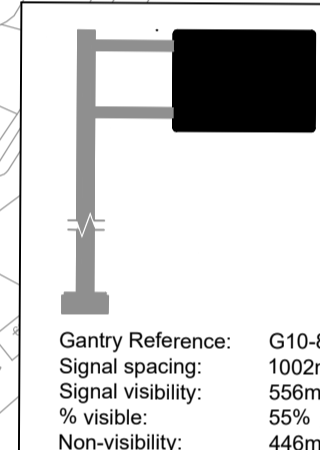



RISLEY MANSE OVERBRIDGE
STRUCTURE KEY: 4166
STRUCTURE NO: /M62/31.60//

FTP2 (EB)
400
Ch. 31,680

FTP2 (EB)
600
Ch. 31,430

FTP2 (EB)
800
Ch. 31,230

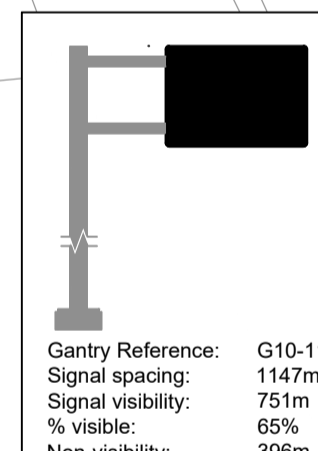


- Highway Boundary
 - Proposed MS4 VMS (Blue is existing to be retained)
 - Proposed 3x18 MS3 VMS (Blue is existing to be retained)
 - Proposed gantry mounted ADS (Blue is existing to be retained)
 - Proposed AMI (Blue is existing to be retained)
 - Existing gantry to be retained
 - Existing foundation to be reused
 - Proposed Gantry
 - Gantry to be removed
 - Proposed RCTTM Sign
 - Proposed verge Traffic Sign
 - Existing Concrete Barrier
 - Proposed Concrete Barrier
 - Proposed Emergency Crossing Point
- © CROWN COPYRIGHT AND DATABASE RIGHTS
2018 OS 100030649.

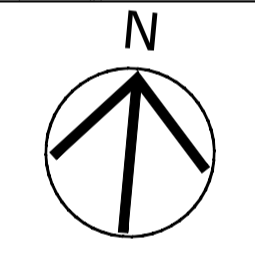
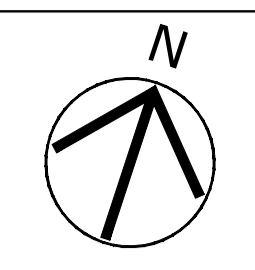
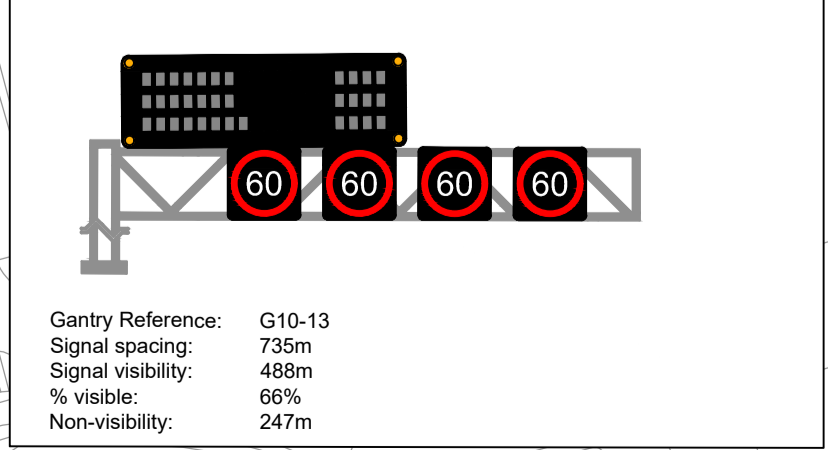
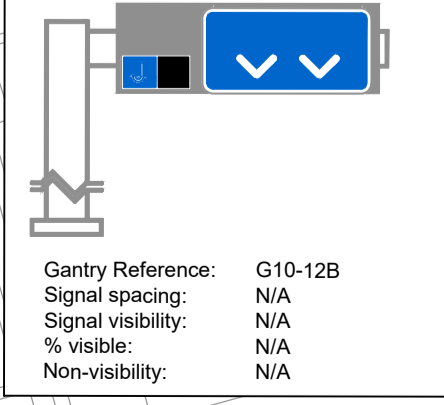
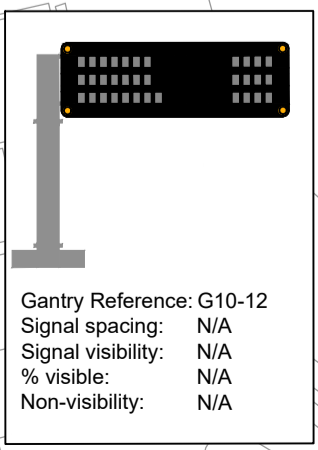


Eastbound Fixed Taper 2
start point chainage 32030

Junction 11 Eastbound 1/2mile ADS, CH 31,992



Westbound Fixed Taper 4
start point chainage 31930



SAFETY, HEALTH AND ENVIRONMENTAL INFORMATION BOX

IT IS ASSUMED THAT ALL WORKS ON THIS DRAWING WILL BE CARRIED OUT BY A COMPETENT CONTRACTOR WORKING, WHERE APPROPRIATE, TO AN APPROPRIATE METHOD STATEMENT.

HAZARDS DETERMINED TO BE SIGNIFICANT RISKS RELATING TO THE WORKS ASSOCIATED WITH THIS DRAWING ARE IDENTIFIED BELOW. SIGNIFICANT RISKS ARE THOSE WHICH ARE NOT LIKELY TO BE OBVIOUS, ARE UNUSUAL, OR LIKELY TO BE DIFFICULT TO MANAGE.

CONSTRUCTION

REFER TO SERIES SPECIFIC DRAWINGS FOR CDM RISKS

FOR MAINTENANCE / OPERATION / DECOMMISSIONING AND DEMOLITION RISKS SEE PROJECT HEALTH AND SAFETY FILE.

THIS DRAWING IS TO BE USED ONLY FOR THE PURPOSE OF ISSUE THAT IT WAS ISSUED FOR AND IS SUBJECT TO AMENDMENT.

NOTES

Issue No.	Issue Description	By	Date	Suffix
1	First Issue	TD	18/07/18	P01
2	FOR INFORMATION	DW	02/11/18	P02
3	FOR CONSTRUCTION	DW	29/01/19	P03
4	FOR CONSTRUCTION	LC	13/02/19	P04
5	FOR CONSTRUCTION	LC	13/02/19	C01

REVISION DETAILS

Purpose of Issue

STAGE 5 COMPLETE

Client: Highways England
Major Projects
The Cube
199 Wharfedale Street
Birmingham
B1 1RN

Client: bmJV
Metro
33 Trafford Road
Exchange Quay 2
Salford
M5 3NN

Project Title

**SMART MOTORWAYS
M62 DESIGN & BUILD
J10-12**

Drawing Title

**GENERAL ARRANGEMENT
SHEET 4 OF 12**

Designed	Drawn	Checked	Approved	Date
GZ	LC	JA	BJ	13/02/19

Internal Project No. 60563937
Scale @ A1 1:1250
Highways General

THIS DOCUMENT HAS BEEN PREPARED PURSUANT TO AND SUBJECT TO THE TERMS OF AECOM'S APPOINTMENT BY ITS CLIENT. AECOM ACCEPTS NO LIABILITY FOR ANY USE OF THIS DOCUMENT OTHER THAN BY ITS ORIGINAL CLIENT OR FOLLOWING AECOM'S EXPRESS AGREEMENT TO SUCH USE, AND ONLY FOR THE PURPOSES FOR WHICH IT WAS PREPARED AND PROVIDED.

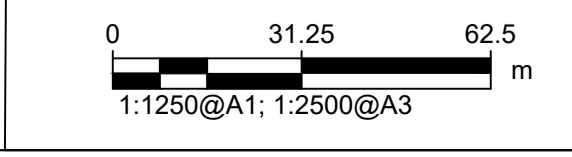
WSP
St. Johns House
2-10 Queen Street
Manchester
M2 5LB
Tel: 0161 832 4542
www.wsp.com

AECOM
AECOM House
175 Moss Lane
Attncham, WA15 8FH
Tel: +44 (0) 161 927 8200
www.aecom.com

AECOM Infrastructure & Environment UK Limited
Registered in England Registered number: 880328
Registered office: Midpoint, Altonson Link,
Basingstoke, Hampshire RG21 7PP

Drawing Number	Originator	I Volume	Rev
HE549341 -WSP -HGN -SO_ZZ_ZZ_Z			C01

Location: I Type 1 Role 1 Number



File Name: C:\P\WORK\AECOM\0502_UK\CLT\TARRAG\4EDM\0311HE549341-WSP-HGN-SO_ZZ_ZZ_ZZ_0308.CH04.DWG
 Plot Date: 14 February 2019 16:45:45