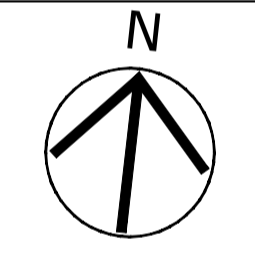
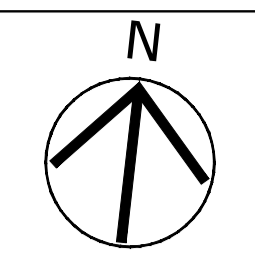
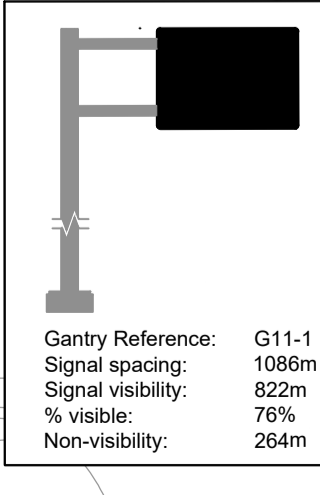
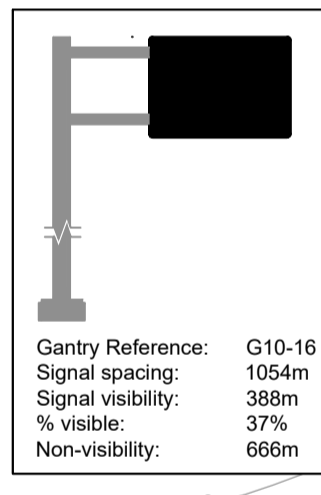


- Highway Boundary
  - Proposed MS4 VMS (Blue is existing to be retained)
  - Proposed 3x18 MS3 VMS (Blue is existing to be retained)
  - Proposed gantry mounted ADS (Blue is existing to be retained)
  - ▲▲▲ Proposed AMI (Blue is existing to be retained)
  - Existing gantry to be retained
  - Existing foundation to be reused
  - Proposed Gantry
  - Gantry to be removed
  - ▲ Proposed RCTTM Sign
  - ▲ Proposed verge Traffic Sign
  - Existing Concrete Barrier
  - Proposed Concrete Barrier
  - Proposed Emergency Crossing Point
- © CROWN COPYRIGHT AND DATABASE RIGHTS 2018 OS 100030649.



**SAFETY, HEALTH AND ENVIRONMENTAL INFORMATION BOX**

IT IS ASSUMED THAT ALL WORKS ON THIS DRAWING WILL BE CARRIED OUT BY A COMPETENT CONTRACTOR WORKING, WHERE APPROPRIATE, TO AN APPROPRIATE METHOD STATEMENT.

HAZARDS DETERMINED TO BE SIGNIFICANT RISKS RELATING TO THE WORKS ASSOCIATED WITH THIS DRAWING ARE IDENTIFIED BELOW. SIGNIFICANT RISKS ARE THOSE WHICH ARE NOT LIKELY TO BE OBVIOUS, ARE UNUSUAL, OR LIKELY TO BE DIFFICULT TO MANAGE.

**CONSTRUCTION**

REFER TO SERIES SPECIFIC DRAWINGS FOR CDM RISKS

FOR MAINTENANCE / OPERATION / DECOMMISSIONING AND DEMOLITION RISKS SEE PROJECT HEALTH AND SAFETY FILE.

THIS DRAWING IS TO BE USED ONLY FOR THE PURPOSE OF ISSUE THAT IT WAS ISSUED FOR AND IS SUBJECT TO AMENDMENT.

**NOTES**

Issue No.	Issue Description	Date	By	Checked	Approved
1	First Issue	18/07/18	TD	BJ	PO1
2	FOR INFORMATION	02/11/18	DW	BJ	PO2
3	FOR CONSTRUCTION	29/01/19	DW	BJ	PO3
4	FOR CONSTRUCTION	13/02/19	LC	BJ	PO4
5	FOR CONSTRUCTION	13/02/19	LC	BJ	CO1

**REVISION DETAILS**

Issue No.	Issue Description	Date	By	Checked	Approved
1	STAGE 5 COMPLETE		APP		

Client: Highways England  
Major Projects  
The Cube  
199 Wharfside Street  
Birmingham  
B1 1RN

Client: bmJV  
Metro  
33 Trafford Road  
Exchange Quay 2  
Salford  
M5 3NN

**SMART MOTORWAYS M62 DESIGN & BUILD J10-12**

**GENERAL ARRANGEMENT SHEET 5 OF 12**

Designed: GZ	Drawn: LC	Checked: JA	Approved: BJ	Date: 13/02/19
Internal Project No: 60563937	Scale: @ A1 1:1250	Suitability: A5	Volume: Highways General	

THIS DOCUMENT HAS BEEN PREPARED PURSUANT TO AND SUBJECT TO THE TERMS OF AECOM'S APPOINTMENT BY ITS CLIENT. AECOM ACCEPTS NO LIABILITY FOR ANY USE OF THIS DOCUMENT OTHER THAN BY ITS ORIGINAL CLIENT OR FOLLOWING AECOM'S EXPRESS AGREEMENT TO SUCH USE, AND ONLY FOR THE PURPOSES FOR WHICH IT WAS PREPARED AND PROVIDED.

WSP  
St Johns House  
2-10 Queen Street  
Manchester  
M2 5JB  
Tel: 0161 832 4542  
www.wsp.com

AECOM  
AECOM House  
178 Moss Lane  
Attricham, WA15 8FH  
Tel: +44 (0) 161 927 8200  
www.aecom.com

**AECOM**  
AECOM Infrastructure & Environment UK Limited  
Registered in England Registered number: 880328  
Registered office: Midpoint, Alencon Link,  
Basingstoke, Hampshire RG21 7PP

Drawing Number: HE549341 -WSP -HGN -SO ZZ_ZZ_Z	Originator: WSP	Volume: HGN-DR-CH-0105	Rev: C01
--	-----------------	------------------------	----------

File Name: C:\P\WORK\N\AECOM\B202\_UK\CL\T\ARM\46\DESIGN\B311\HE549341-WSP-HGN-SO\_ZZ\_ZZ\_Z-DR-CH-0105  
 Plot Date: 14 Feb 2019 10:16:45  
 File Name: C:\P\WORK\N\AECOM\B202\_UK\CL\T\ARM\46\DESIGN\B311\HE549341-WSP-HGN-SO\_ZZ\_ZZ\_Z-DR-CH-0105