



Department
of Health &
Social Care

West Midlands lower tier local authority watchlist – epidemiological charts

Produced 25 January 2021

NOTES


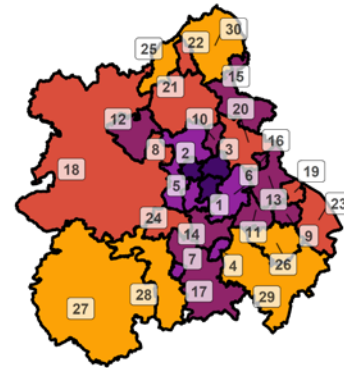
- This data is provided by Public Health England for the purpose of monitoring and supporting the management of Covid-19 infections in Local Authorities.
- The reports are produced using 2019 ONS population data
- If you would like to know the weekly trend for the case rate charts and persons tested chart please see Lower-tier local authority watchlist.

Weekly case rate per 100,000 population by local authority: 14 Jan to 20 Jan 2021

Rank	Local Authority	Case Rate (per 100,000)	Number of cases (1 week)
1	Sandwell	868.9	2854
2	Wolverhampton	786.4	2071
3	Walsall	734.9	2098
4	Redditch	681.4	581
5	Dudley	653.6	2102
6	Birmingham	646.7	7384
7	Worcester	598.7	606
8	South Staffordshire	543.4	611
9	Coventry	493.6	1834
10	Cannock Chase	493.2	497
11	Solihull	480.6	1040
12	Telford and Wrekin	474.8	854
13	North Warwickshire	467.3	305
14	Bromsgrove	465.6	465
15	East Staffordshire	458.4	549

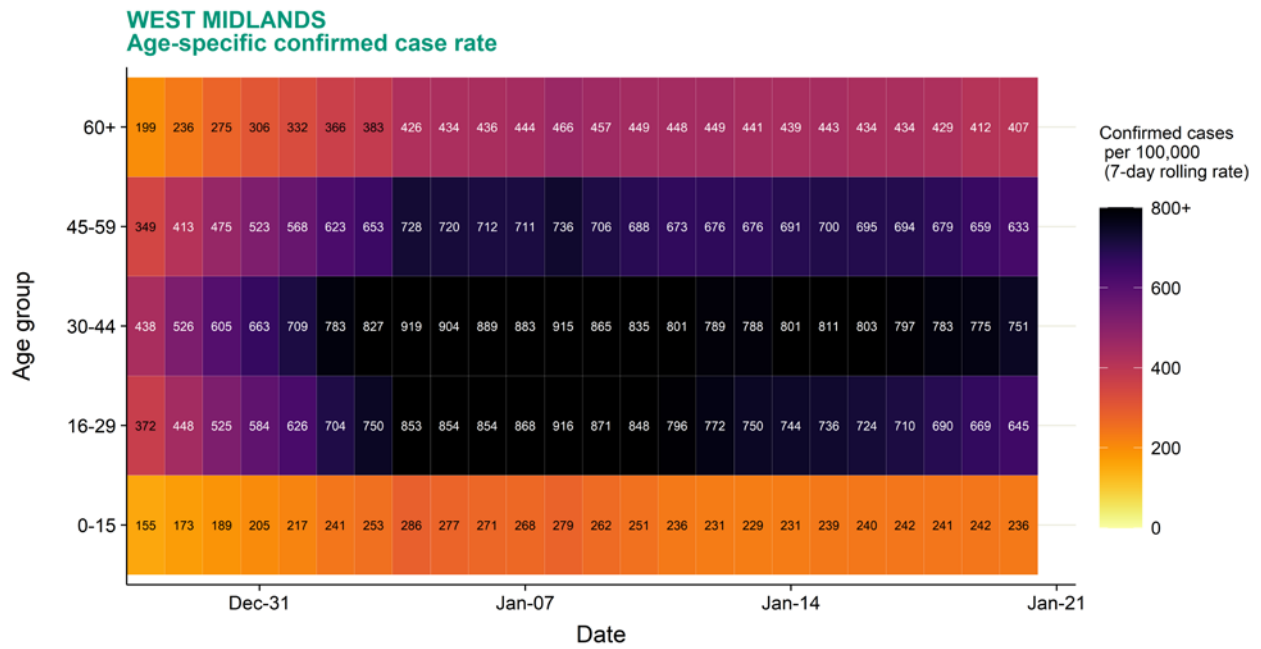
Rank	Local Authority	Case Rate (per 100,000)	Number of cases (1 week)
16	Tamworth	449.8	345
17	Wychavon	409.5	530
18	Shropshire	399.8	1292
19	Nuneaton and Bedworth	389.6	506
20	Lichfield	365.6	383
21	Stafford	362.8	498
22	Stoke-on-Trent	358.1	918
23	Rugby	354.3	386
24	Wyre Forest	336.7	341
25	Newcastle-under-Lyme	294.3	381
26	Warwick	290.8	418
27	Herefordshire, County of	290.5	560
28	Malvern Hills	284.6	224
29	Stratford-on-Avon	235.2	306
30	Staffordshire Moorlands	230.6	227

West Midlands
COVID-19 cases: 14 Jan to 20 Jan 2021
 Weekly case rates per 100,000 population by local authority



Data from SGSS; Pillar 1 and 2 testing. Figure by Outbreak Surveillance Team, Public Health England.
 Contains National Statistics data including 2019 population estimates Â© Crown copyright and database right 2020

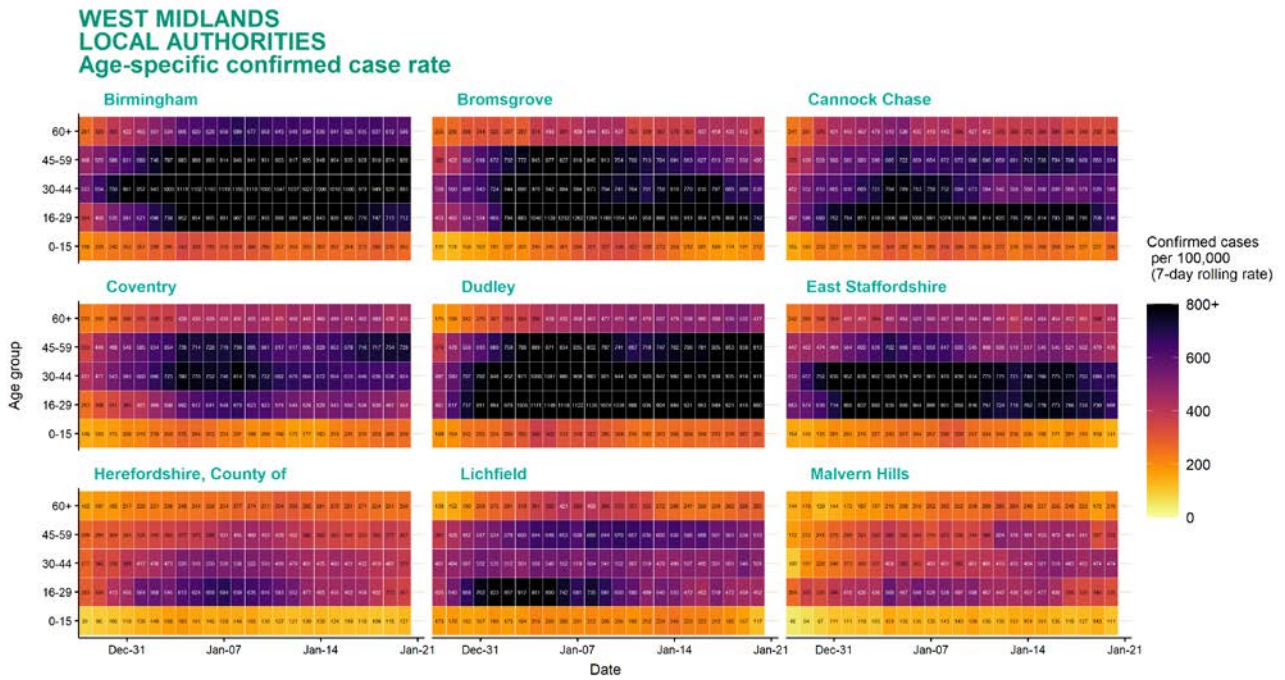
Age-stratified heatmap of weekly case rate for West Midlands : 28 Dec to 20 Jan 2021



Source: Case data from SGSS. Produced by Outbreak Surveillance Team, PHE

Contains National Statistics data © Crown copyright and database right 2020

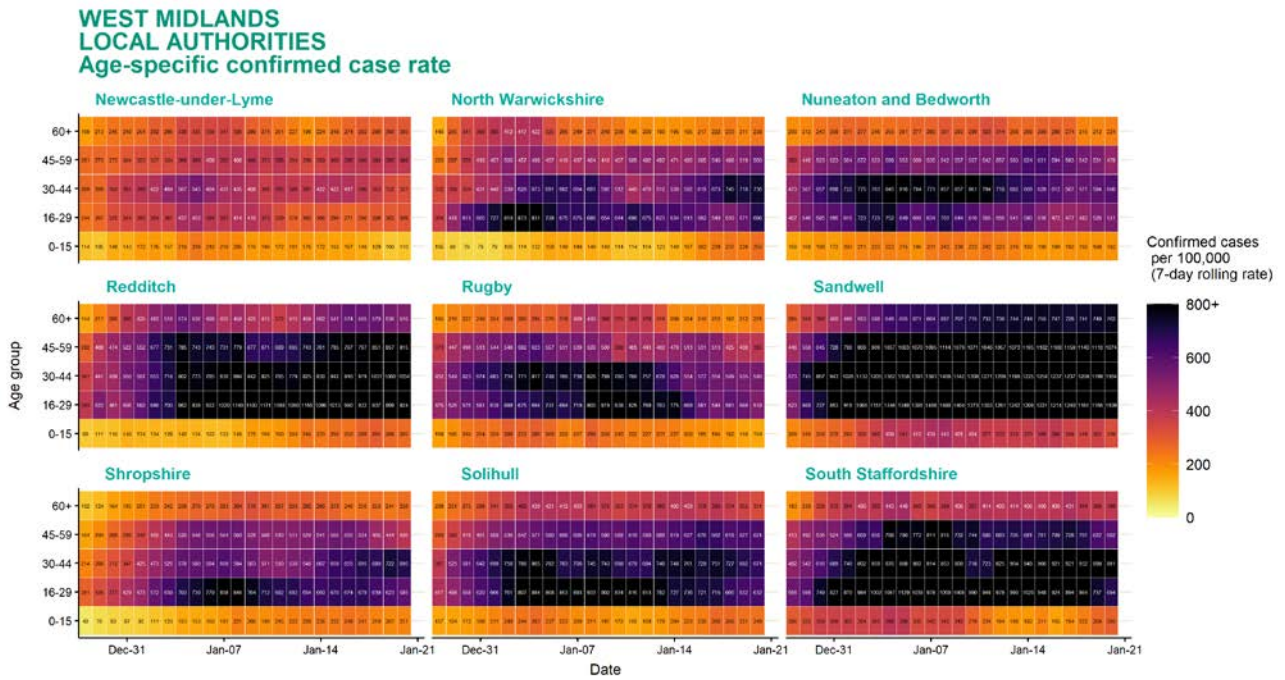
Age-stratified heatmap of weekly case rate by local authority for West Midlands : 28 Dec to 20 Jan 2021



Source: Case data from SGSS. Produced by Outbreak Surveillance Team, PHE

Contains National Statistics data Â© Crown copyright and database right 2020

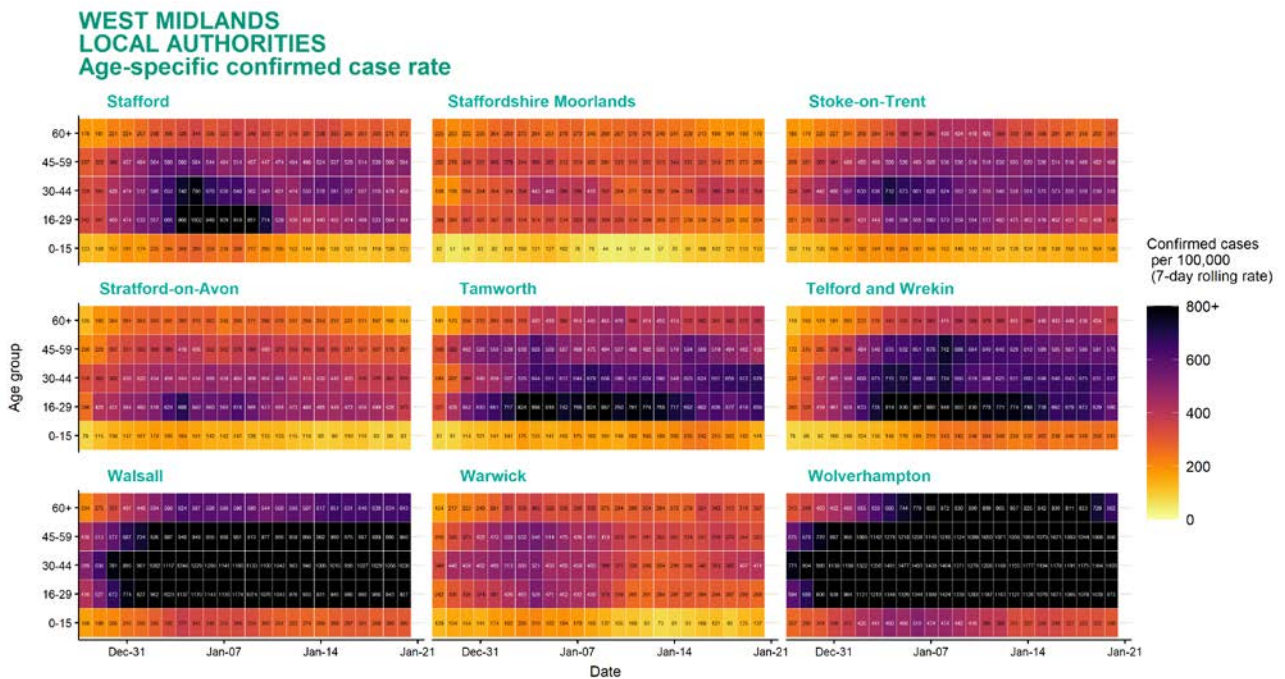
Age-stratified heatmap of weekly case rate by local authority for West Midlands : 28 Dec to 20 Jan 2021



Source: Case data from SGSS. Produced by Outbreak Surveillance Team, PHE

Contains National Statistics data Â© Crown copyright and database right 2020

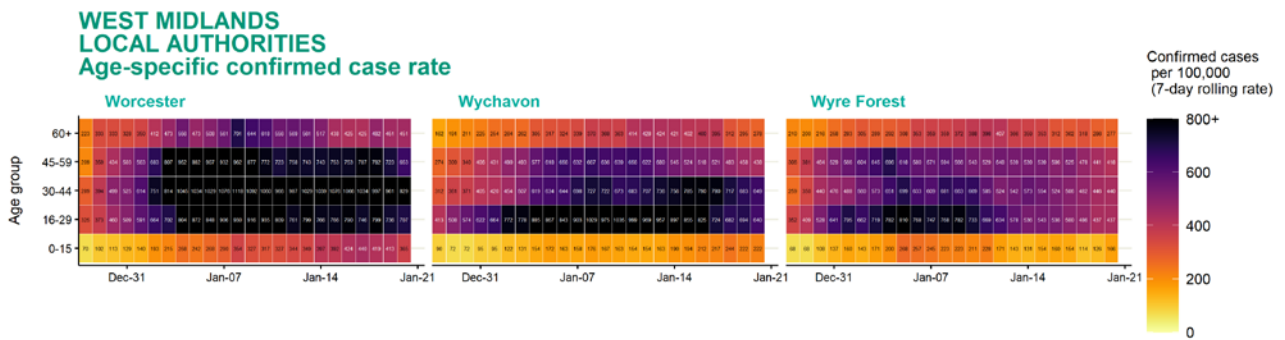
Age-stratified heatmap of weekly case rate by local authority for West Midlands : 28 Dec to 20 Jan 2021



Source: Case data from SGSS. Produced by Outbreak Surveillance Team, PHE

Contains National Statistics data © Crown copyright and database right 2020

Age-stratified heatmap of weekly case rate by local authority for West Midlands : 28 Dec to 20 Jan 2021

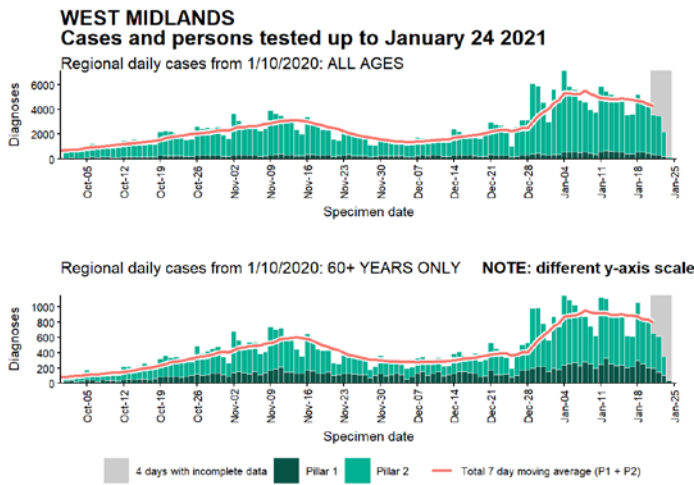


Date

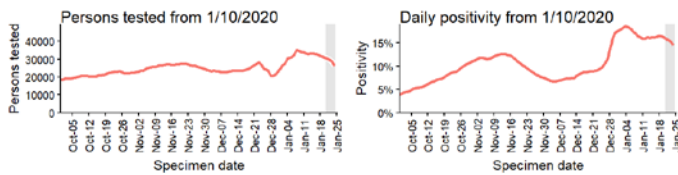
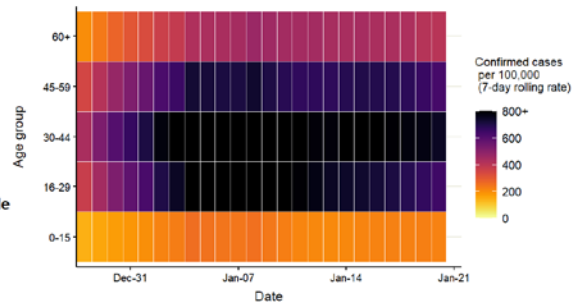
Source: Case data from SGSS. Produced by Outbreak Surveillance Team, PHE

Contains National Statistics data Â© Crown copyright and database right 2020

Regional case numbers, testing numbers and positivity, West Midlands : 01 Oct to 24 Jan 2021

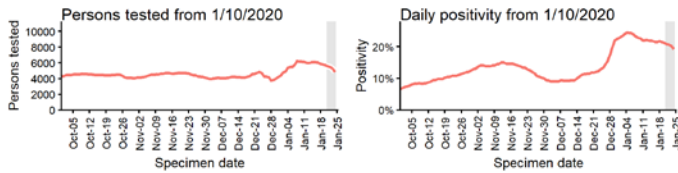
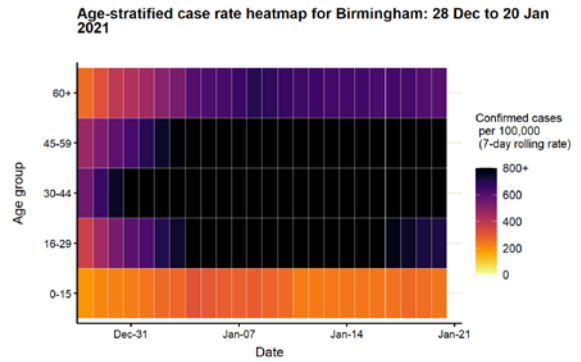
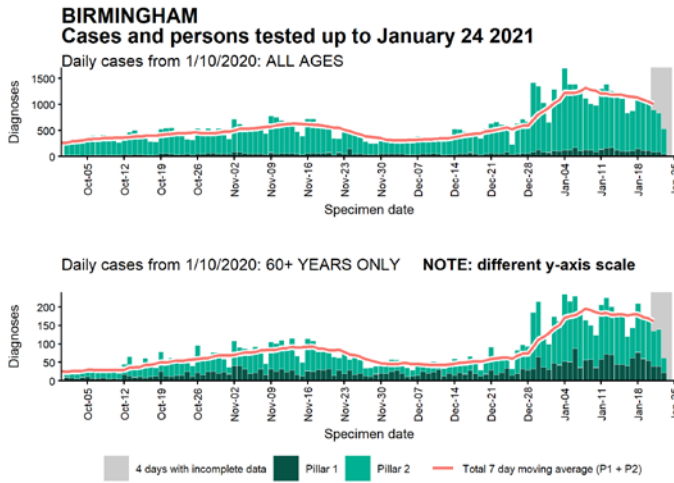


Regional age-stratified case rate heatmap for West Midlands: 28 Dec to 20 Jan 2021



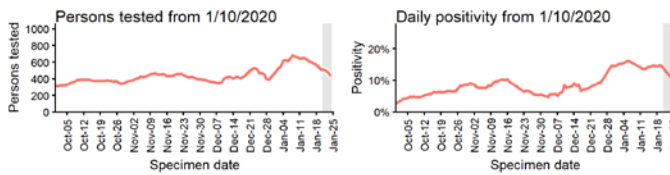
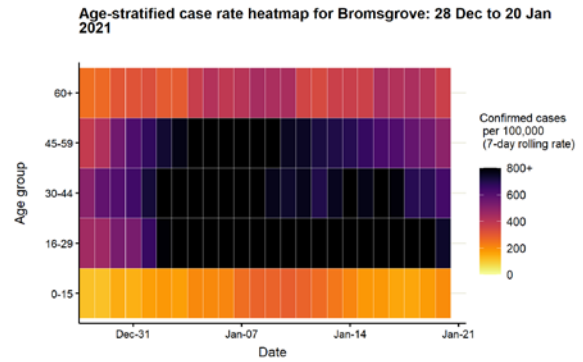
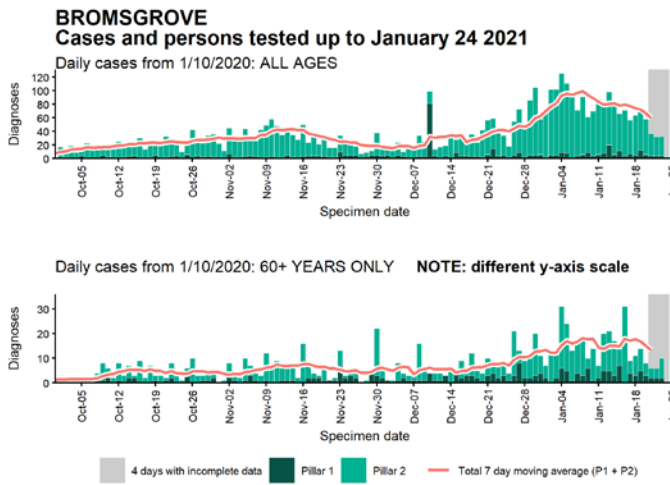
Data from SGSS. Produced by Outbreak Surveillance Team, PHE

Case numbers, testing numbers and positivity, Birmingham : 01 Oct to 24 Jan 2021



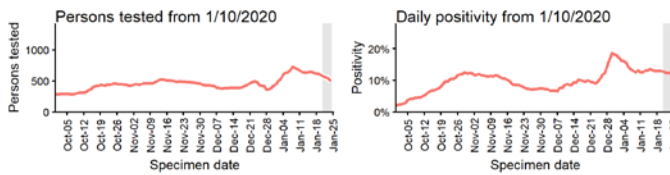
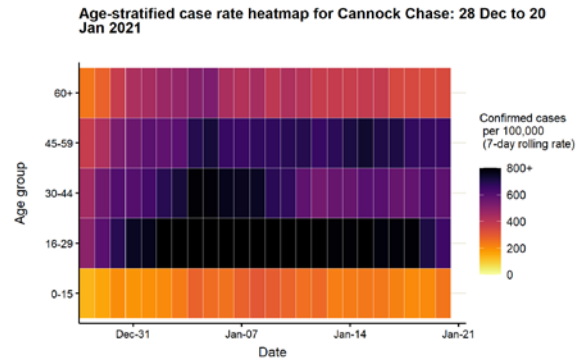
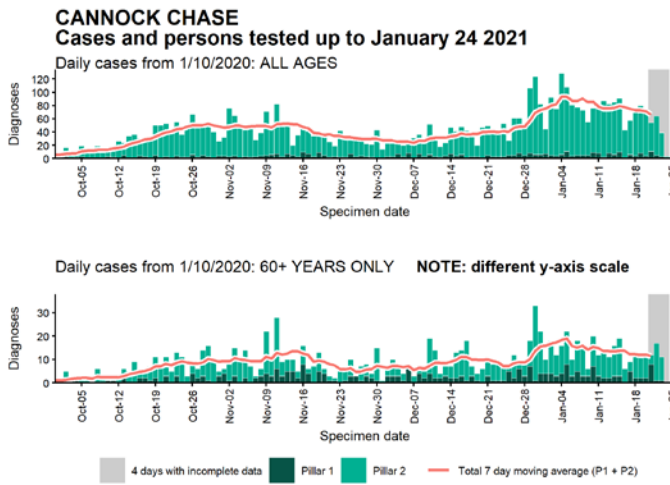
Data from SGSS. Produced by Outbreak Surveillance Team, PHE

Case numbers, testing numbers and positivity, Bromsgrove : 01 Oct to 24 Jan 2021



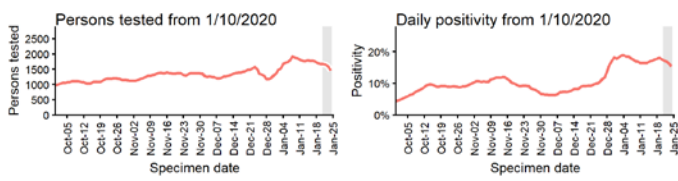
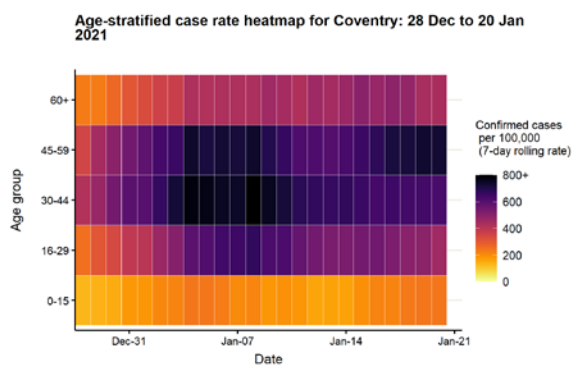
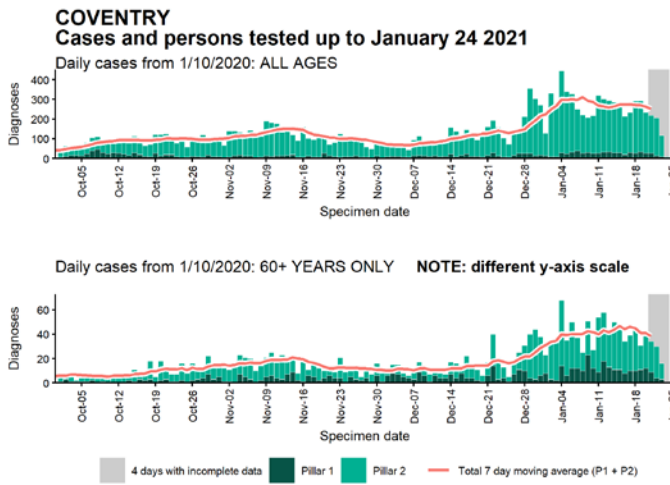
Data from SGSS. Produced by Outbreak Surveillance Team, PHE

Case numbers, testing numbers and positivity, Cannock Chase : 01 Oct to 24 Jan 2021



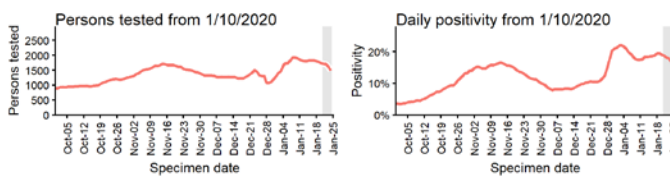
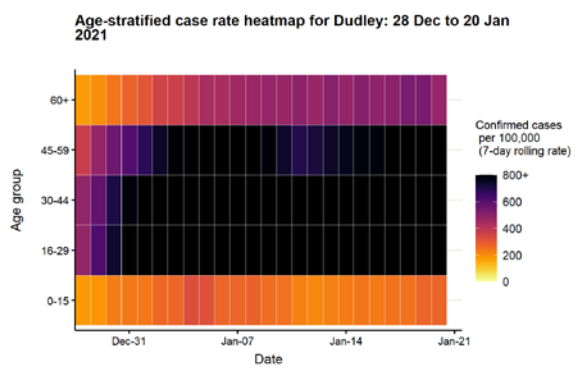
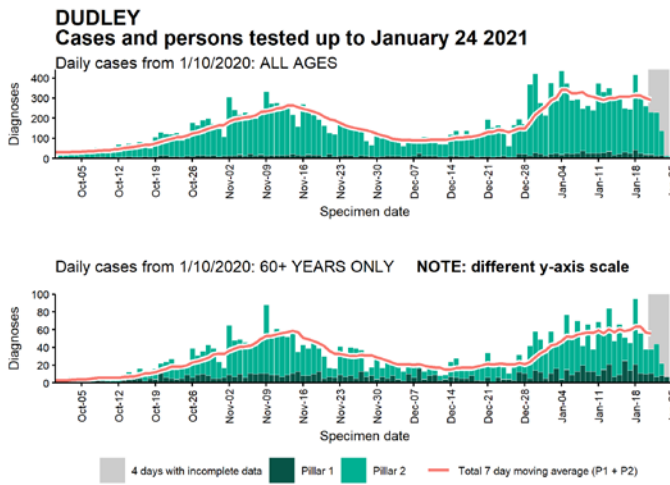
Data from SGSS. Produced by Outbreak Surveillance Team, PHE

Case numbers, testing numbers and positivity, Coventry : 01 Oct to 24 Jan 2021



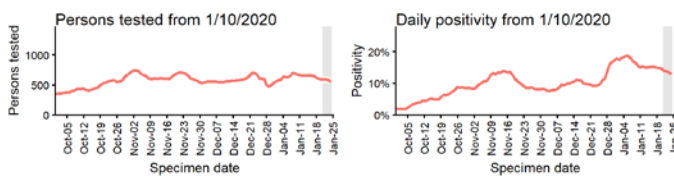
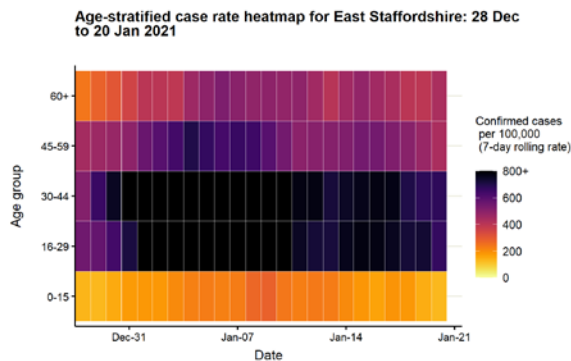
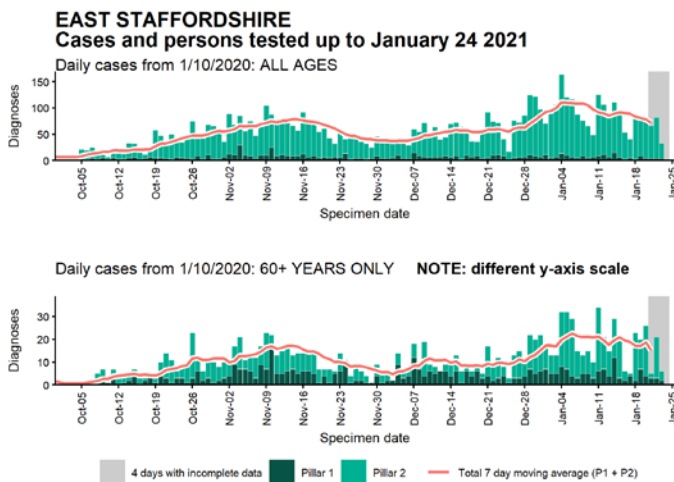
Data from SGSS. Produced by Outbreak Surveillance Team, PHE

Case numbers, testing numbers and positivity, Dudley : 01 Oct to 24 Jan 2021



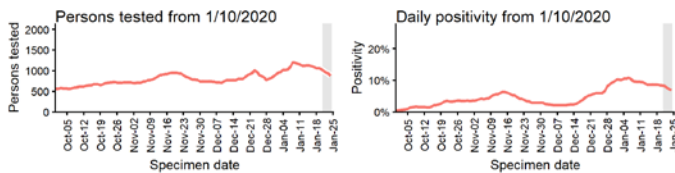
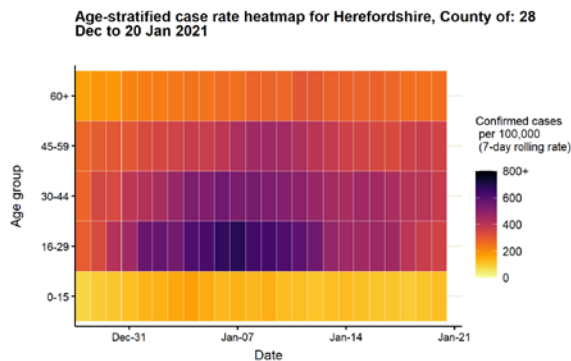
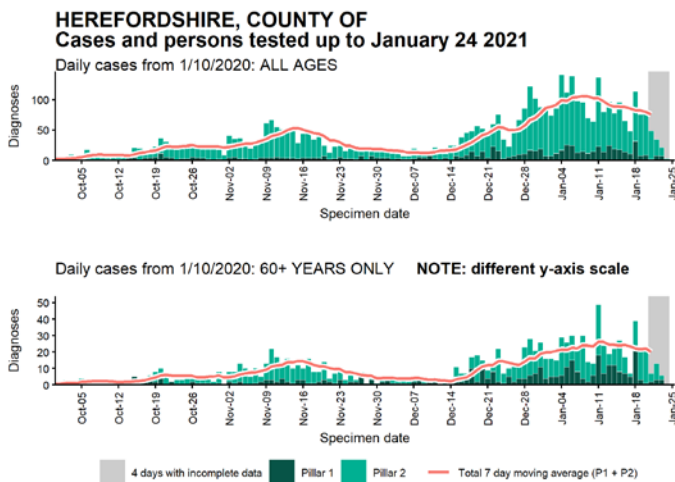
Data from SGSS. Produced by Outbreak Surveillance Team, PHE

Case numbers, testing numbers and positivity, East Staffordshire : 01 Oct to 24 Jan 2021



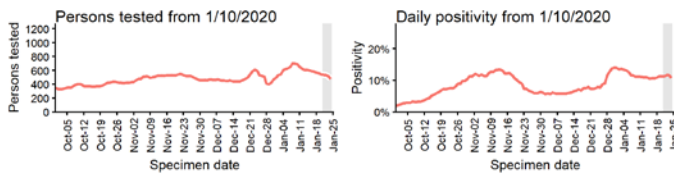
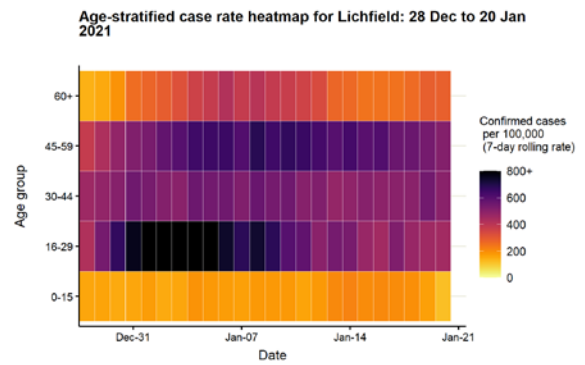
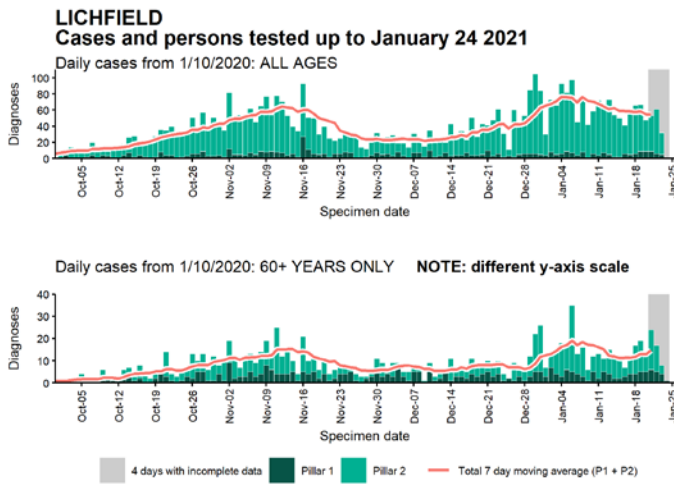
Data from SGSS. Produced by Outbreak Surveillance Team, PHE

Case numbers, testing numbers and positivity, Herefordshire, County of : 01 Oct to 24 Jan 2021



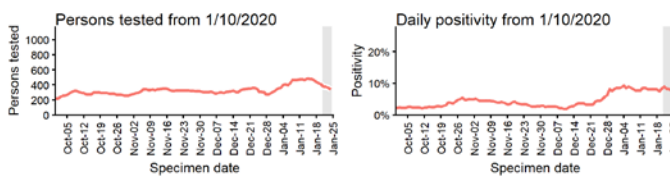
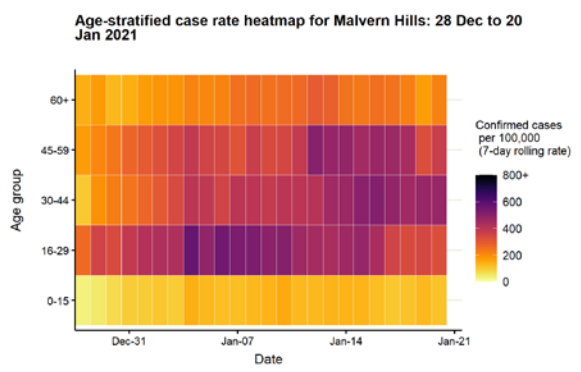
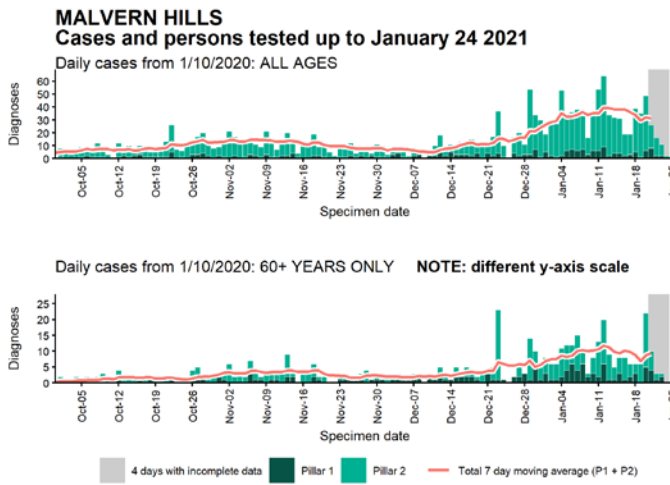
Data from SGSS. Produced by Outbreak Surveillance Team, PHE

Case numbers, testing numbers and positivity, Lichfield : 01 Oct to 24 Jan 2021



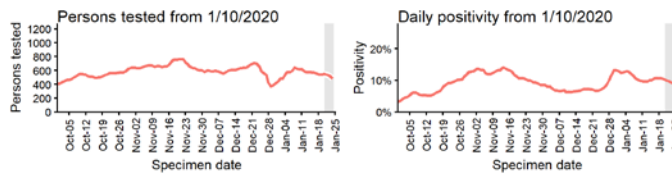
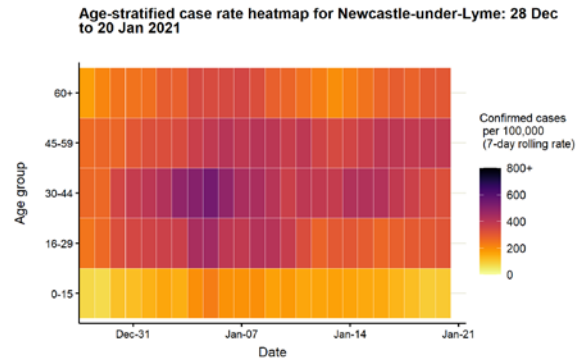
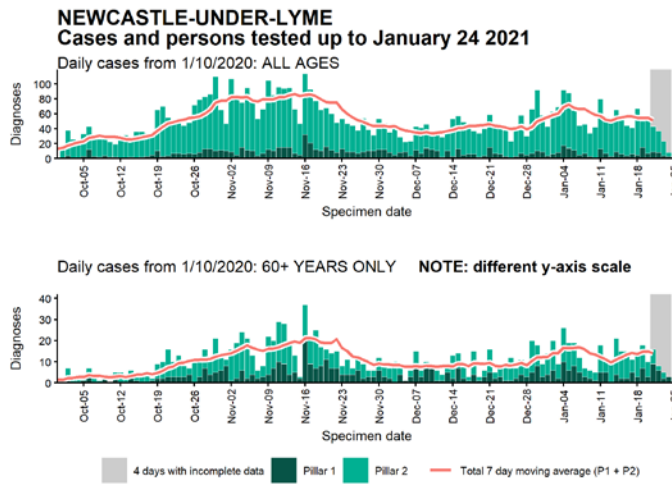
Data from SGSS. Produced by Outbreak Surveillance Team, PHE

Case numbers, testing numbers and positivity, Malvern Hills : 01 Oct to 24 Jan 2021



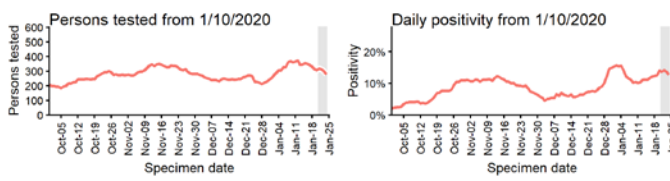
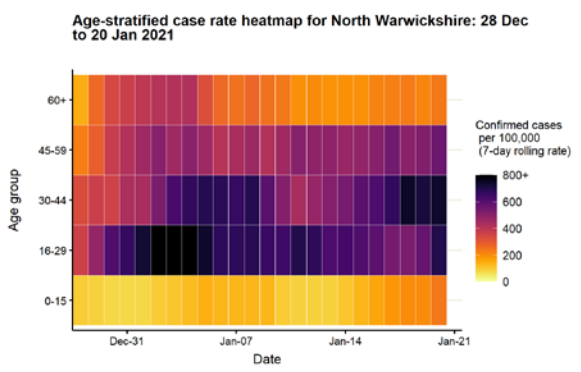
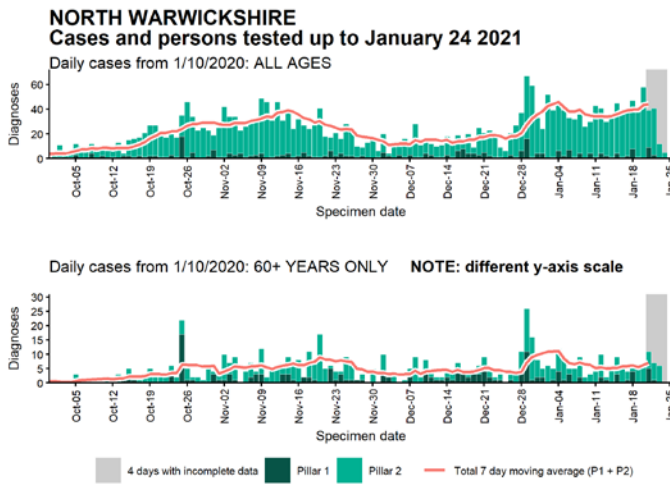
Data from SGSS. Produced by Outbreak Surveillance Team, PHE

Case numbers, testing numbers and positivity, Newcastle-under-Lyme : 01 Oct to 24 Jan 2021



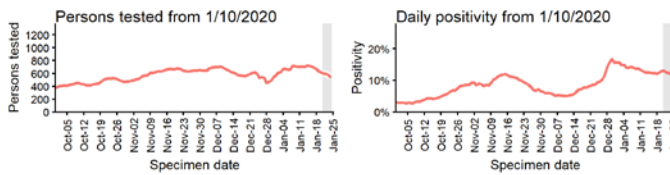
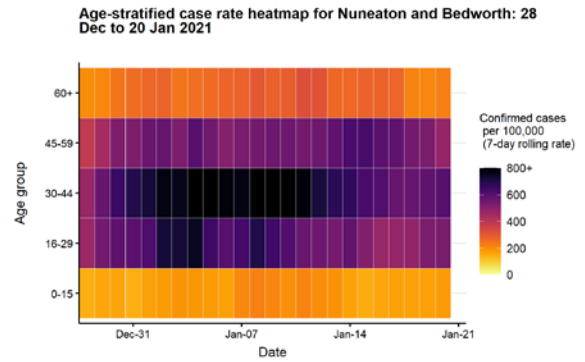
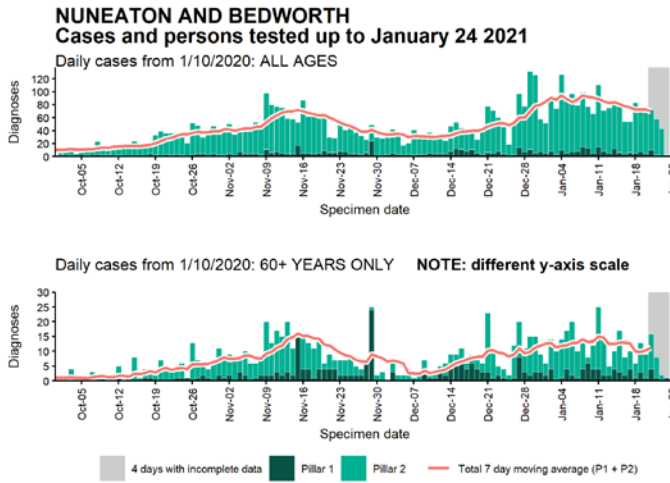
Data from SGSS. Produced by Outbreak Surveillance Team, PHE

Case numbers, testing numbers and positivity, North Warwickshire : 01 Oct to 24 Jan 2021



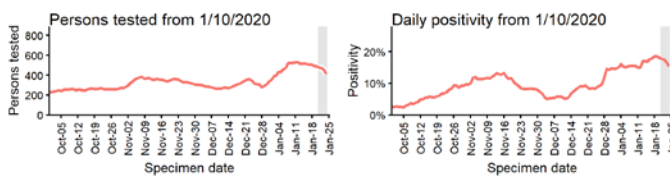
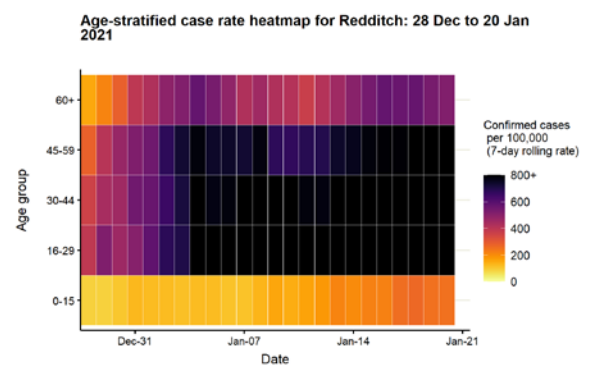
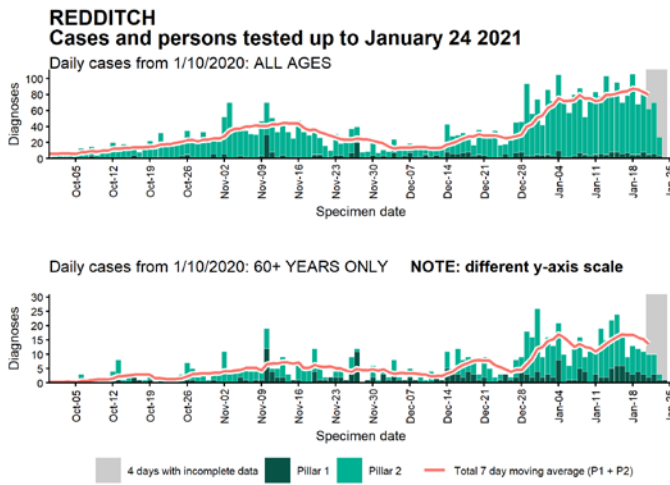
Data from SGSS. Produced by Outbreak Surveillance Team, PHE

Case numbers, testing numbers and positivity, Nuneaton and Bedworth : 01 Oct to 24 Jan 2021



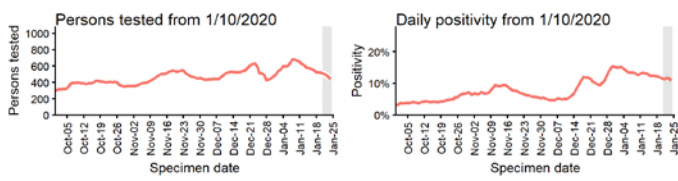
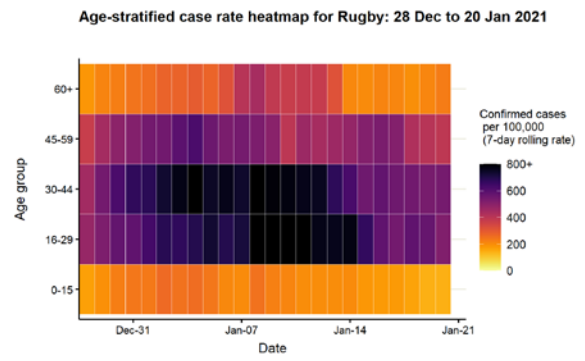
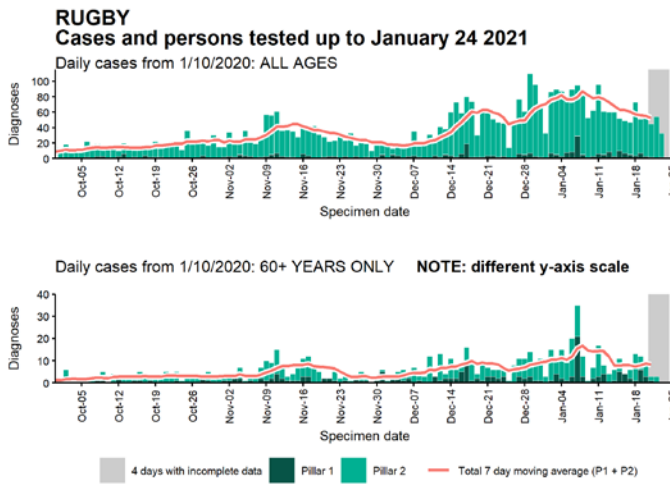
Data from SGSS. Produced by Outbreak Surveillance Team, PHE

Case numbers, testing numbers and positivity, Redditch : 01 Oct to 24 Jan 2021



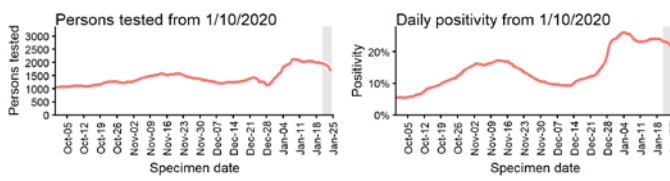
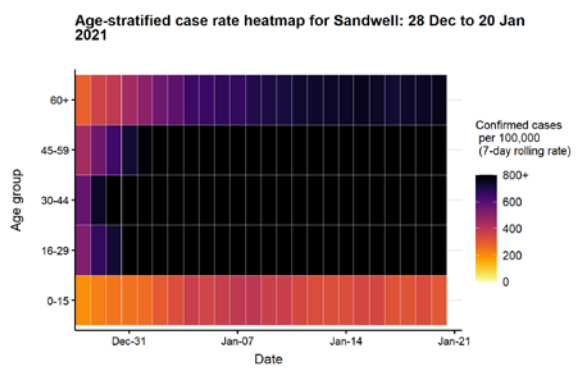
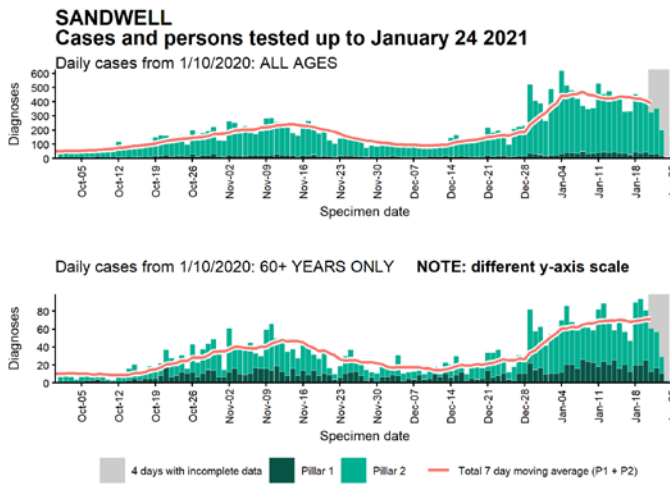
Data from SGSS. Produced by Outbreak Surveillance Team, PHE

Case numbers, testing numbers and positivity, Rugby : 01 Oct to 24 Jan 2021



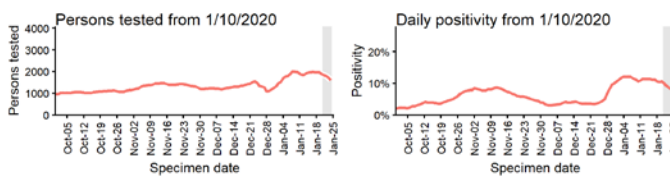
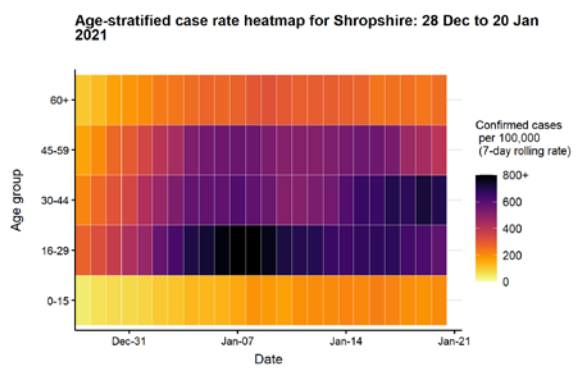
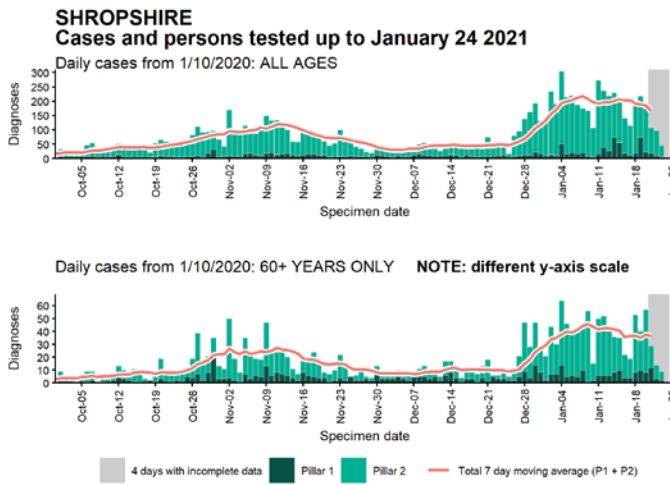
Data from SGSS. Produced by Outbreak Surveillance Team, PHE

Case numbers, testing numbers and positivity, Sandwell : 01 Oct to 24 Jan 2021



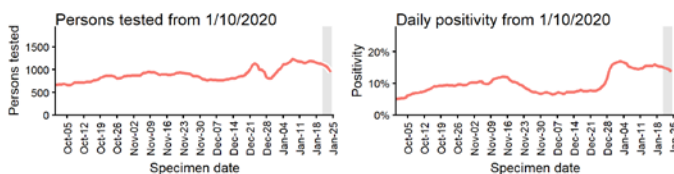
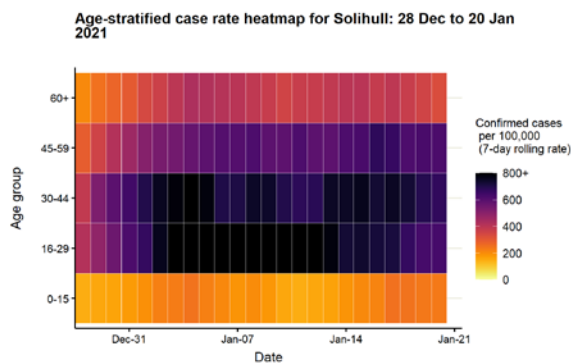
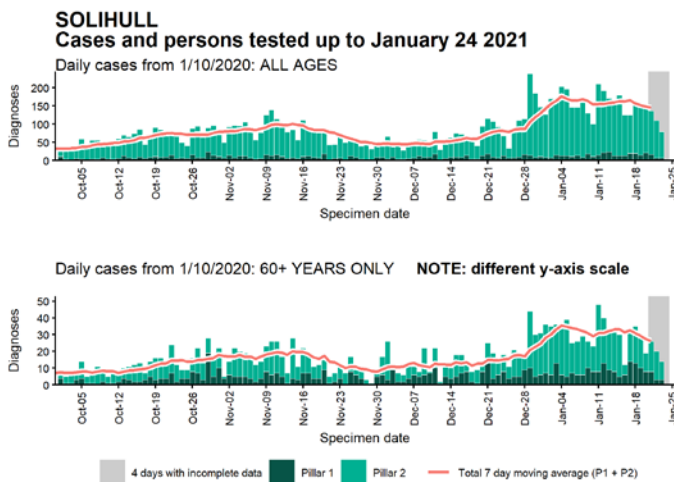
Data from SGSS. Produced by Outbreak Surveillance Team, PHE

Case numbers, testing numbers and positivity, Shropshire : 01 Oct to 24 Jan 2021



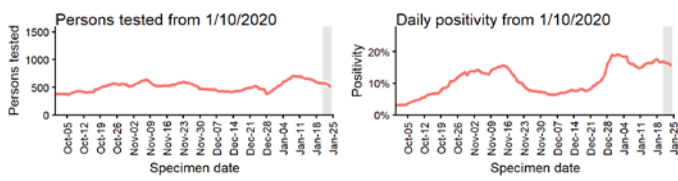
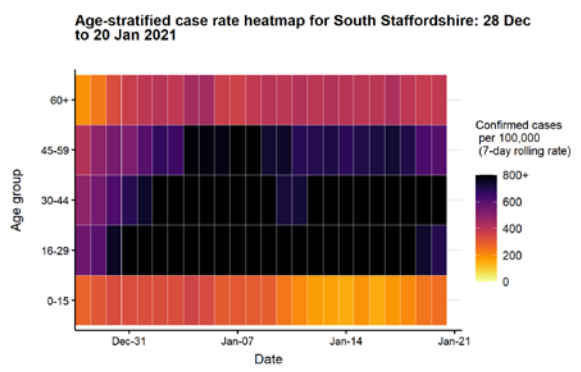
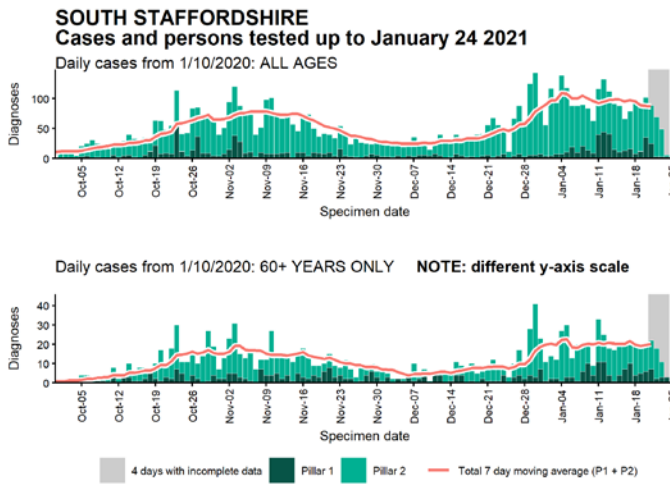
Data from SGSS. Produced by Outbreak Surveillance Team, PHE

Case numbers, testing numbers and positivity, Solihull : 01 Oct to 24 Jan 2021



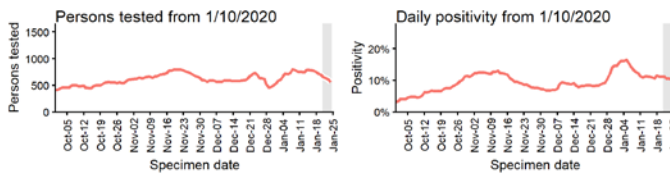
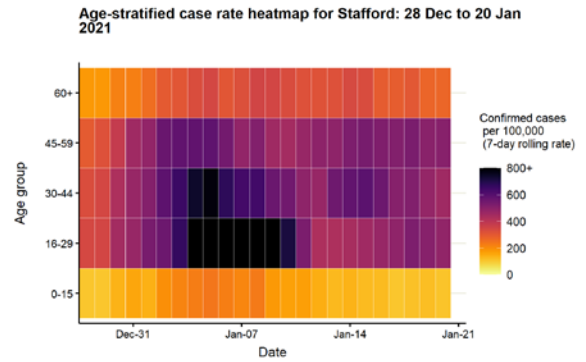
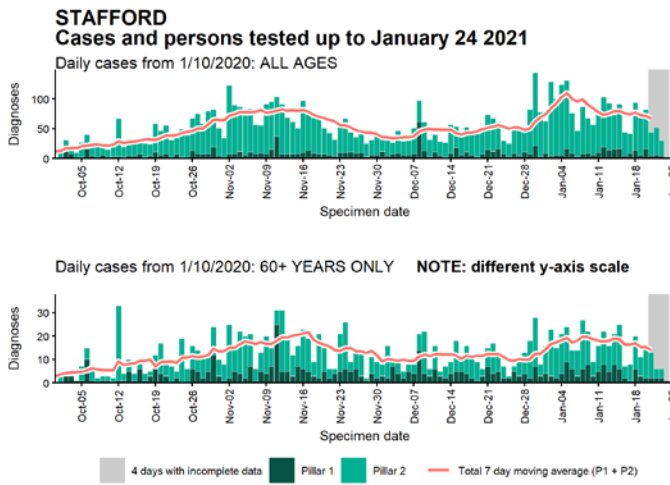
Data from SGSS. Produced by Outbreak Surveillance Team, PHE

Case numbers, testing numbers and positivity, South Staffordshire : 01 Oct to 24 Jan 2021



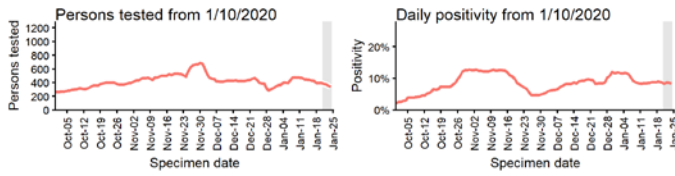
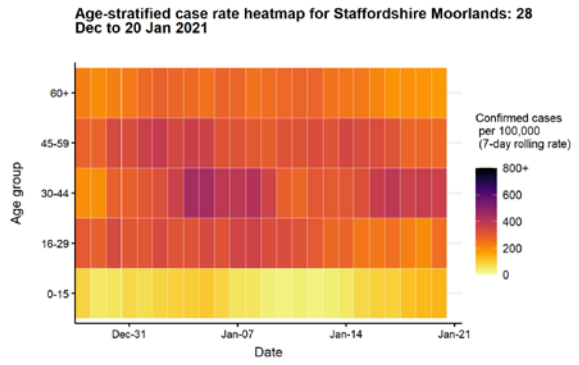
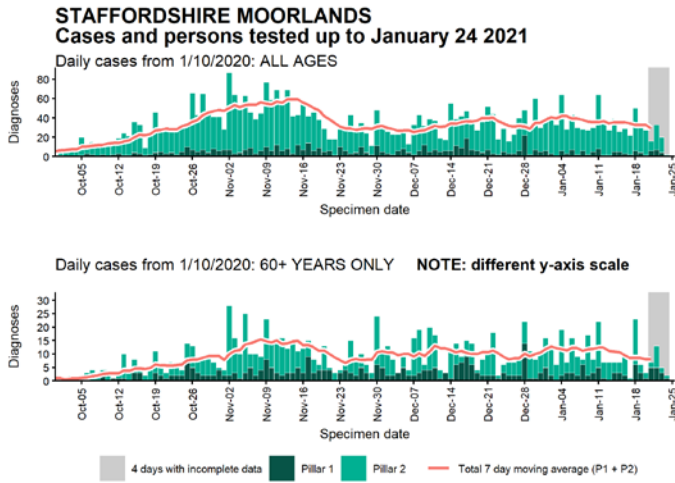
Data from SGSS. Produced by Outbreak Surveillance Team, PHE

Case numbers, testing numbers and positivity, Stafford : 01 Oct to 24 Jan 2021



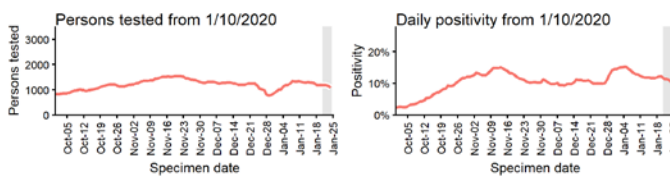
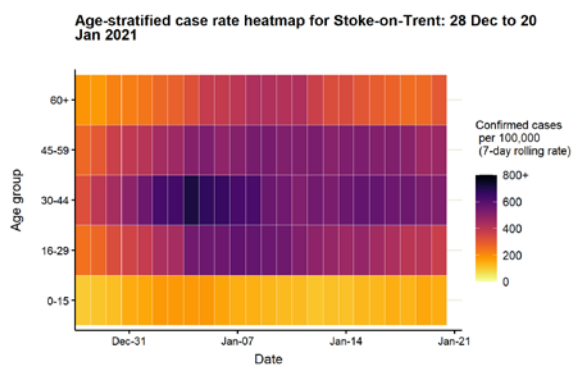
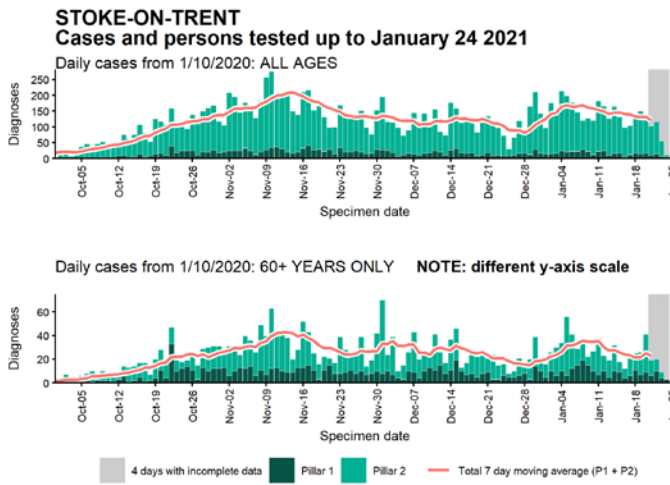
Data from SGSS. Produced by Outbreak Surveillance Team, PHE

Case numbers, testing numbers and positivity, Staffordshire Moorlands : 01 Oct to 24 Jan 2021



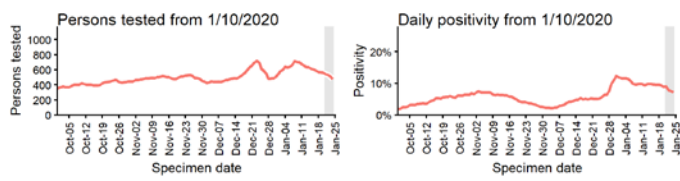
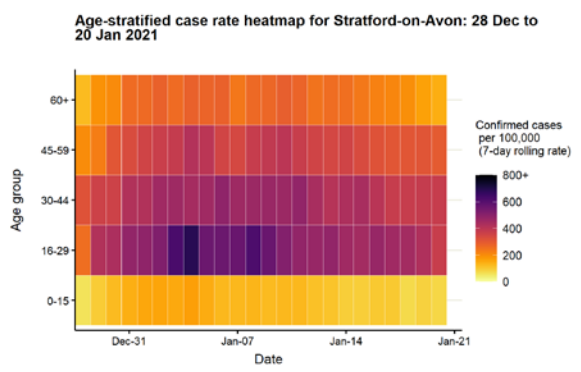
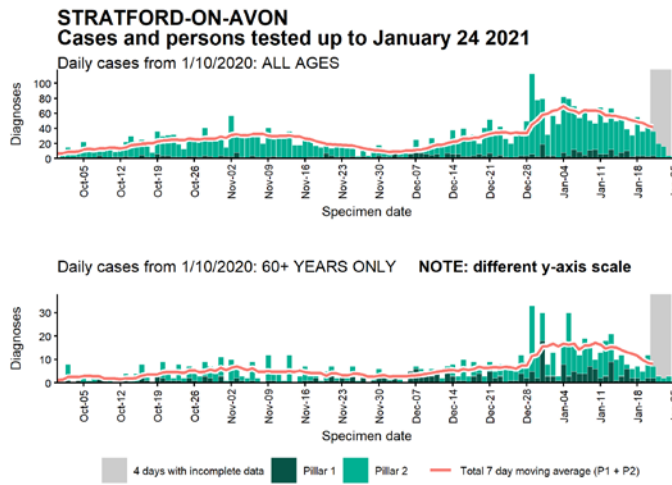
Data from SGSS. Produced by Outbreak Surveillance Team, PHE

Case numbers, testing numbers and positivity, Stoke-on-Trent : 01 Oct to 24 Jan 2021



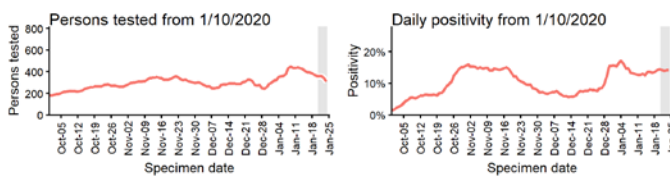
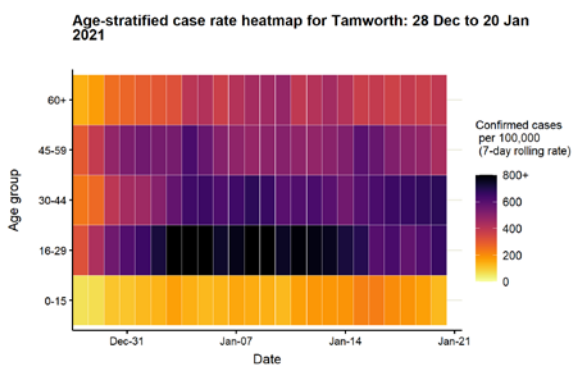
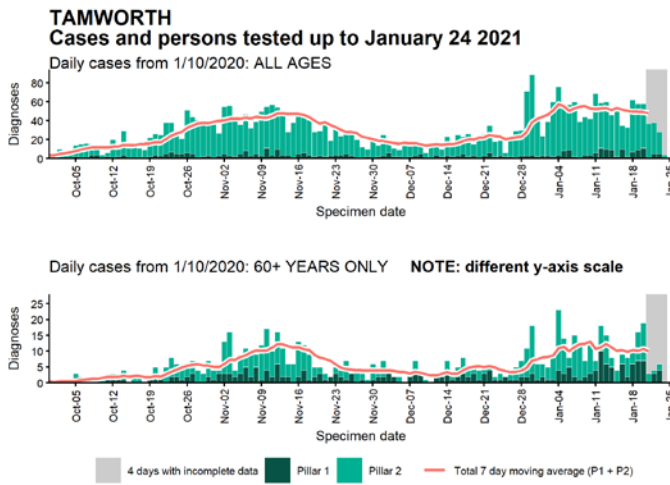
Data from SGSS. Produced by Outbreak Surveillance Team, PHE

Case numbers, testing numbers and positivity, Stratford-on-Avon : 01 Oct to 24 Jan 2021



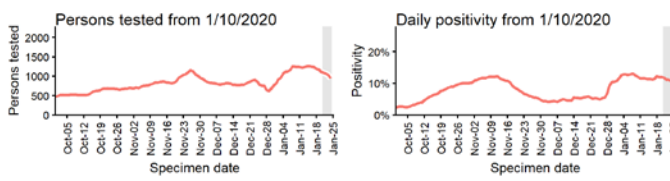
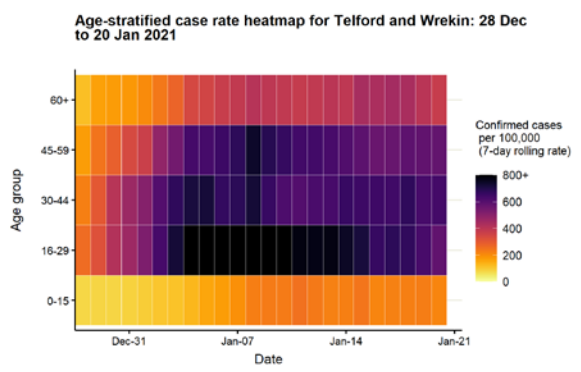
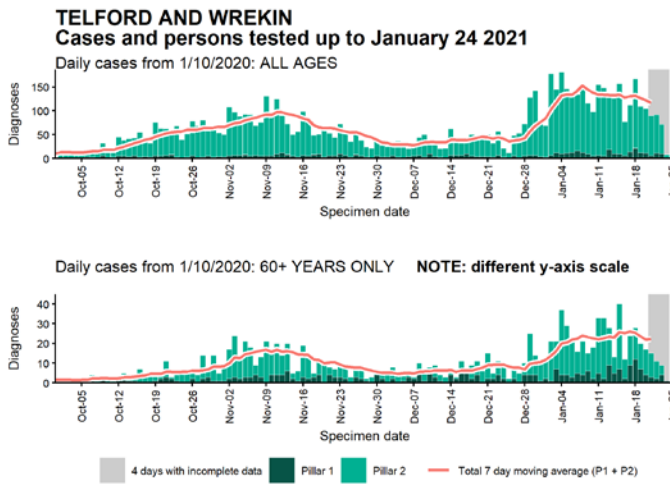
Data from SGSS. Produced by Outbreak Surveillance Team, PHE

Case numbers, testing numbers and positivity, Tamworth : 01 Oct to 24 Jan 2021



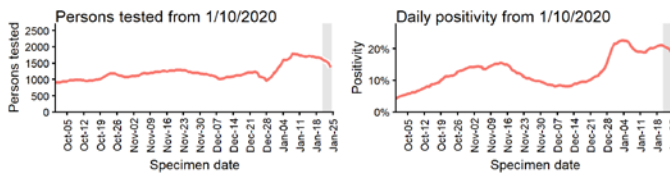
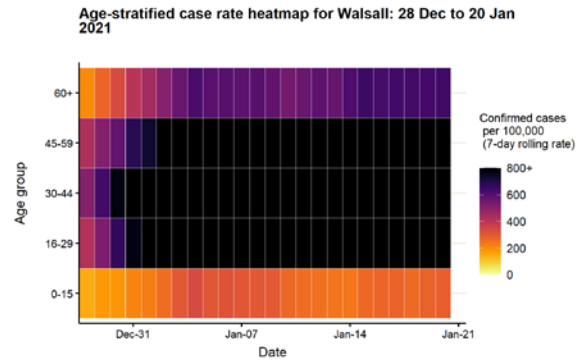
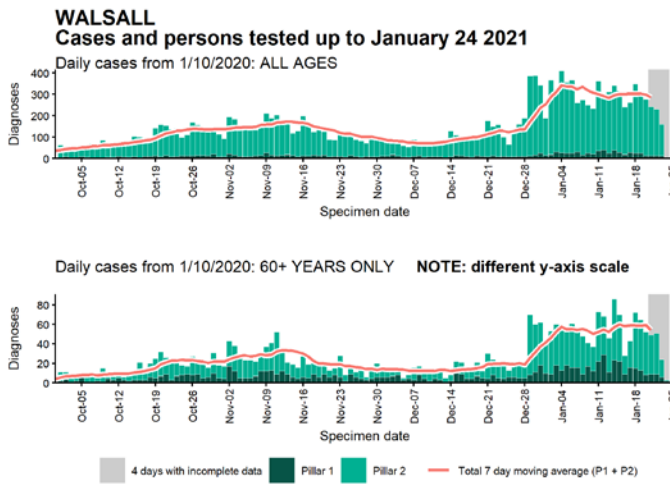
Data from SGSS. Produced by Outbreak Surveillance Team, PHE

Case numbers, testing numbers and positivity, Telford and Wrekin : 01 Oct to 24 Jan 2021



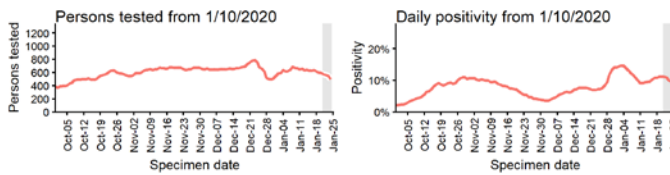
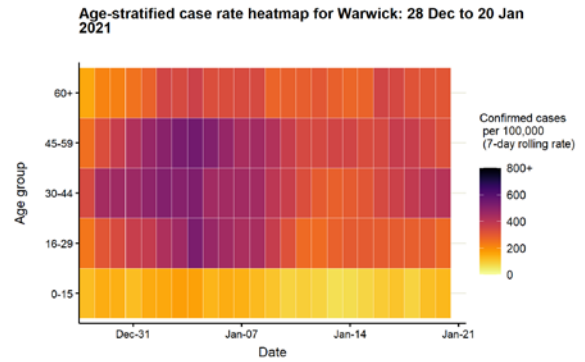
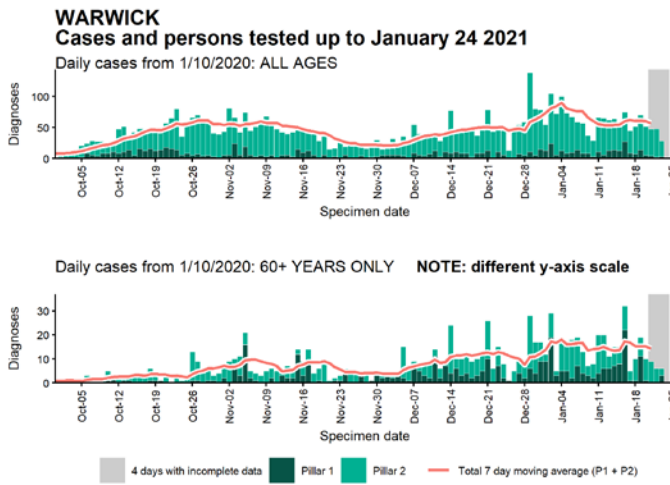
Data from SGSS. Produced by Outbreak Surveillance Team, PHE

Case numbers, testing numbers and positivity, Walsall : 01 Oct to 24 Jan 2021



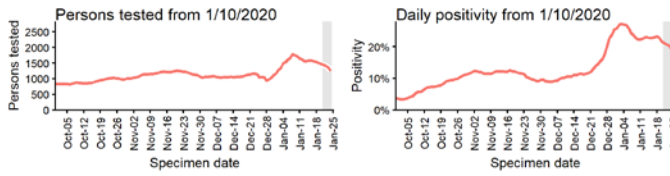
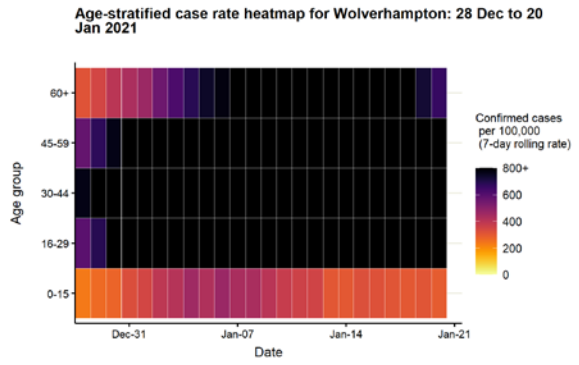
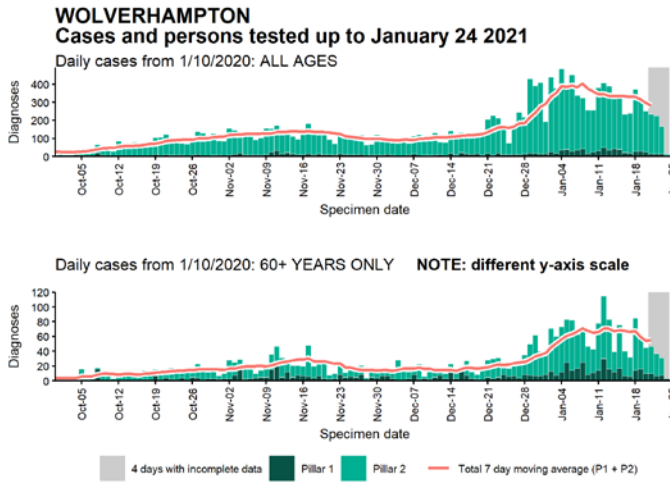
Data from SGSS. Produced by Outbreak Surveillance Team, PHE

Case numbers, testing numbers and positivity, Warwick : 01 Oct to 24 Jan 2021



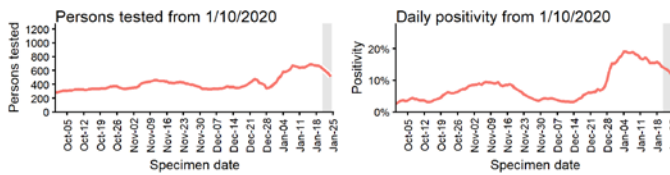
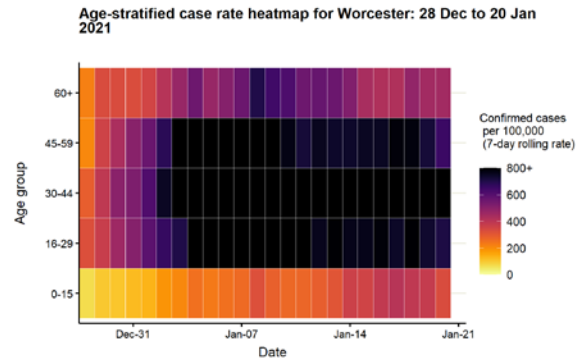
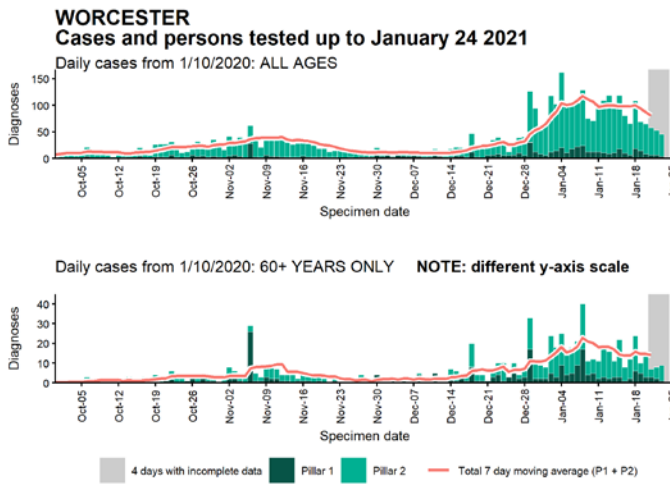
Data from SGSS. Produced by Outbreak Surveillance Team, PHE

Case numbers, testing numbers and positivity, Wolverhampton : 01 Oct to 24 Jan 2021



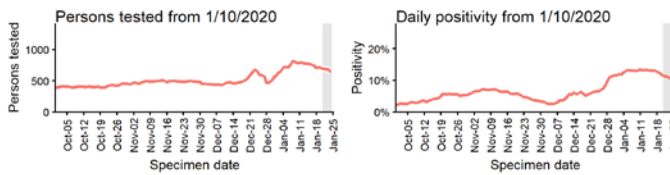
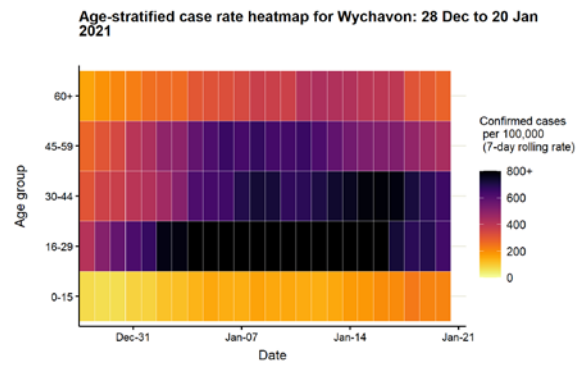
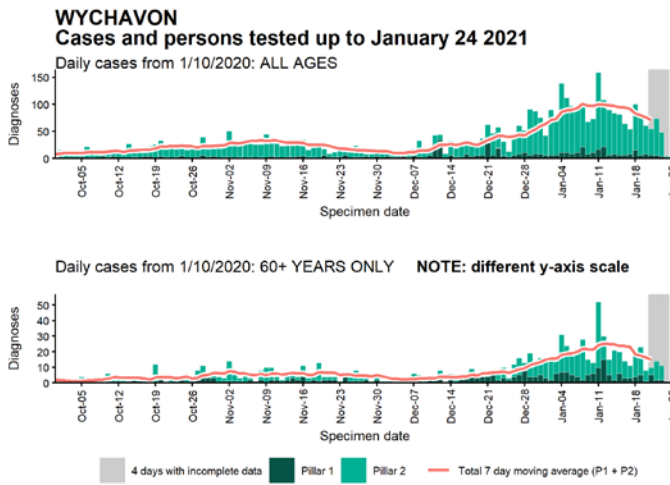
Data from SGSS. Produced by Outbreak Surveillance Team, PHE

Case numbers, testing numbers and positivity, Worcester : 01 Oct to 24 Jan 2021



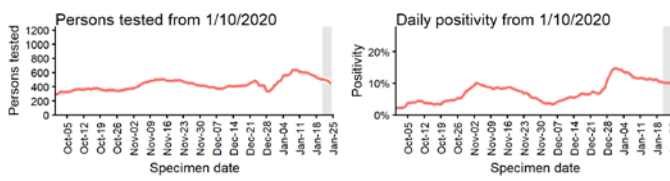
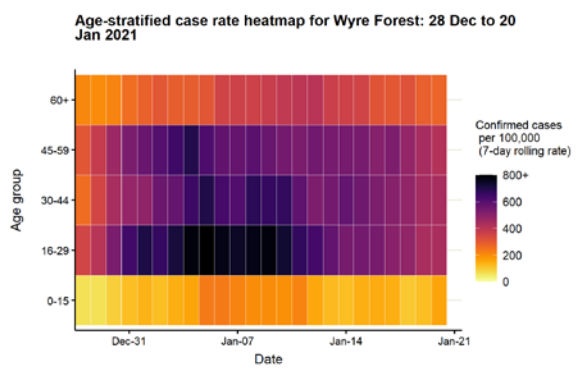
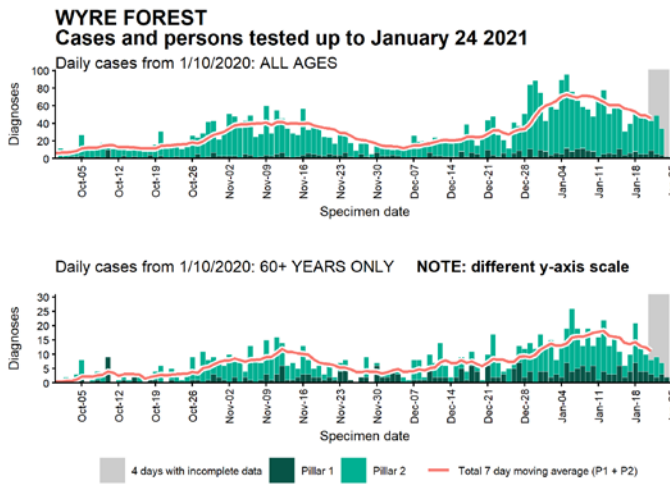
Data from SGSS. Produced by Outbreak Surveillance Team, PHE

Case numbers, testing numbers and positivity, Wychavon : 01 Oct to 24 Jan 2021



Data from SGSS. Produced by Outbreak Surveillance Team, PHE

Case numbers, testing numbers and positivity, Wyre Forest : 01 Oct to 24 Jan 2021



Data from SGSS. Produced by Outbreak Surveillance Team, PHE

© Crown copyright 2020

www.gov.uk/dhsc

This publication is licensed under the terms of the Open Government Licence v3.0 except where otherwise stated. To view this licence, visit nationalarchives.gov.uk/doc/open-government-licence/version/3

Where we have identified any third party copyright information you will need to obtain permission from the copyright holders concerned.

OGL