



Department
of Health &
Social Care

South West lower tier local authority watchlist – epidemiological charts

Produced 25 January 2021

NOTES

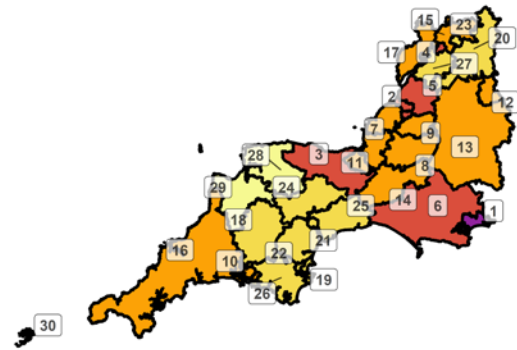
- This data is provided by Public Health England for the purpose of monitoring and supporting the management of Covid-19 infections in Local Authorities.
- The reports are produced using 2019 ONS population data
- If you would like to know the weekly trend for the case rate charts and persons tested chart please see Lower-tier local authority watchlist.

Weekly case rate per 100,000 population by local authority: 14 Jan to 20 Jan 2021

| Rank | Local Authority | Case Rate (per 100,000) | Number of cases (1 week) |
|------|-------------------------------------|-------------------------|--------------------------|
| 1 | Bournemouth, Christchurch and Poole | 652.1 | 2578 |
| 2 | Bristol, City of | 365.1 | 1692 |
| 3 | Somerset West and Taunton | 347.5 | 539 |
| 4 | Gloucester | 346.2 | 447 |
| 5 | South Gloucestershire | 326.9 | 932 |
| 6 | Dorset | 301.2 | 1140 |
| 7 | North Somerset | 297.6 | 640 |
| 8 | Mendip | 295.9 | 342 |
| 9 | Bath and North East Somerset | 294.9 | 570 |
| 10 | Plymouth | 291.9 | 765 |
| 11 | Sedgemoor | 277.6 | 342 |
| 12 | Swindon | 264.2 | 587 |
| 13 | Wiltshire | 264.2 | 1321 |
| 14 | South Somerset | 237.0 | 399 |
| 15 | Tewkesbury | 212.6 | 202 |

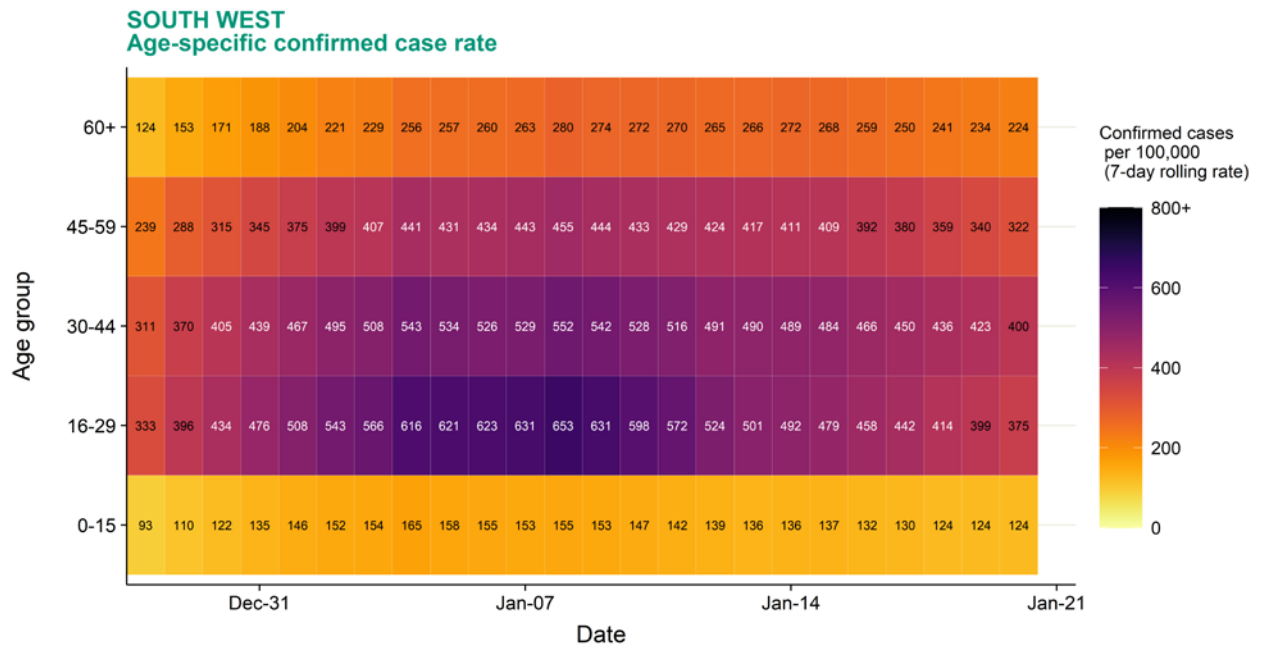
| Rank | Local Authority | Case Rate (per 100,000) | Number of cases (1 week) |
|------|-----------------|-------------------------|--------------------------|
| 16 | Cornwall | 203.1 | 1157 |
| 17 | Forest of Dean | 202.8 | 176 |
| 18 | West Devon | 198.9 | 111 |
| 19 | Torbay | 196.7 | 268 |
| 20 | Cotswold | 194.7 | 175 |
| 21 | Exeter | 187.2 | 246 |
| 22 | Teignbridge | 181.1 | 243 |
| 23 | Cheltenham | 177.1 | 206 |
| 24 | Mid Devon | 164.0 | 135 |
| 25 | East Devon | 145.6 | 213 |
| 26 | South Hams | 142.5 | 124 |
| 27 | Stroud | 142.5 | 171 |
| 28 | North Devon | 72.1 | 70 |
| 29 | Torrige | 58.6 | 40 |
| 30 | Isles of Scilly | 0.0 | 0 |

South West
COVID-19 cases: 14 Jan to 20 Jan 2021
 Weekly case rates per 100,000 population by local authority



Data from SGSS; Pillar 1 and 2 testing. Figure by Outbreak Surveillance Team, Public Health England.
 Contains National Statistics data including 2019 population estimates Â© Crown copyright and database right 2020

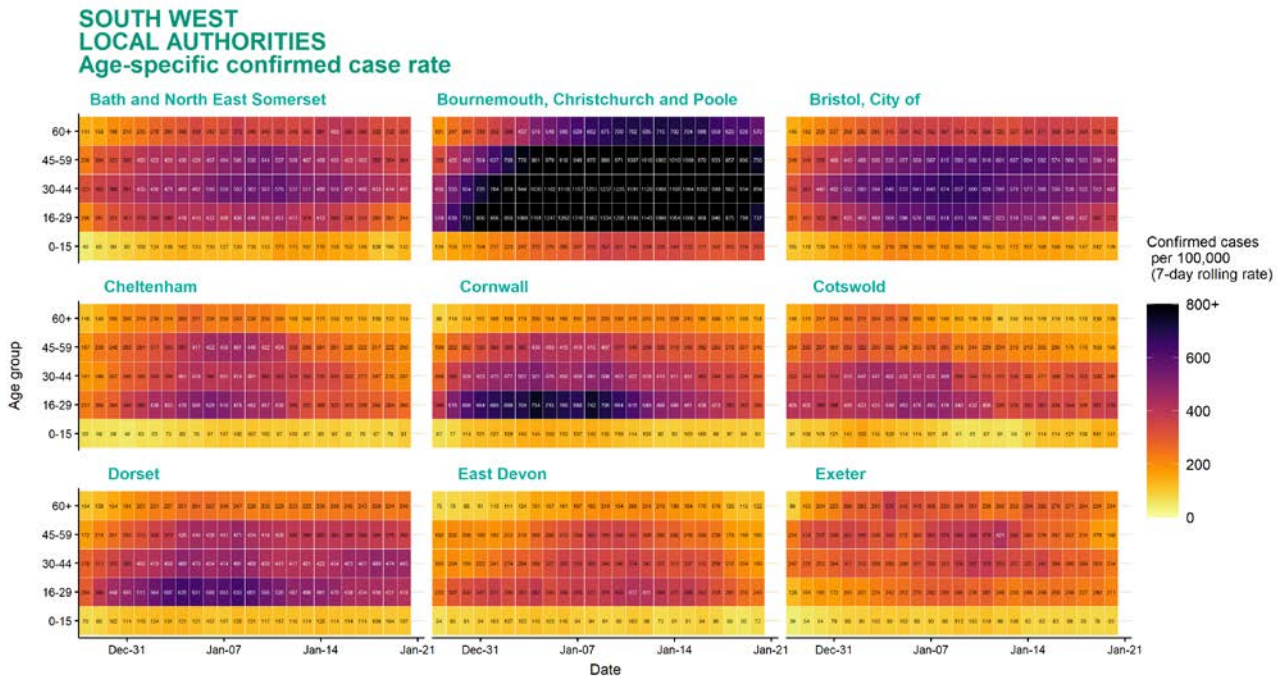
Age-stratified heatmap of weekly case rate for South West : 28 Dec to 20 Jan 2021



Source: Case data from SGSS. Produced by Outbreak Surveillance Team, PHE

Contains National Statistics data Â© Crown copyright and database right 2020

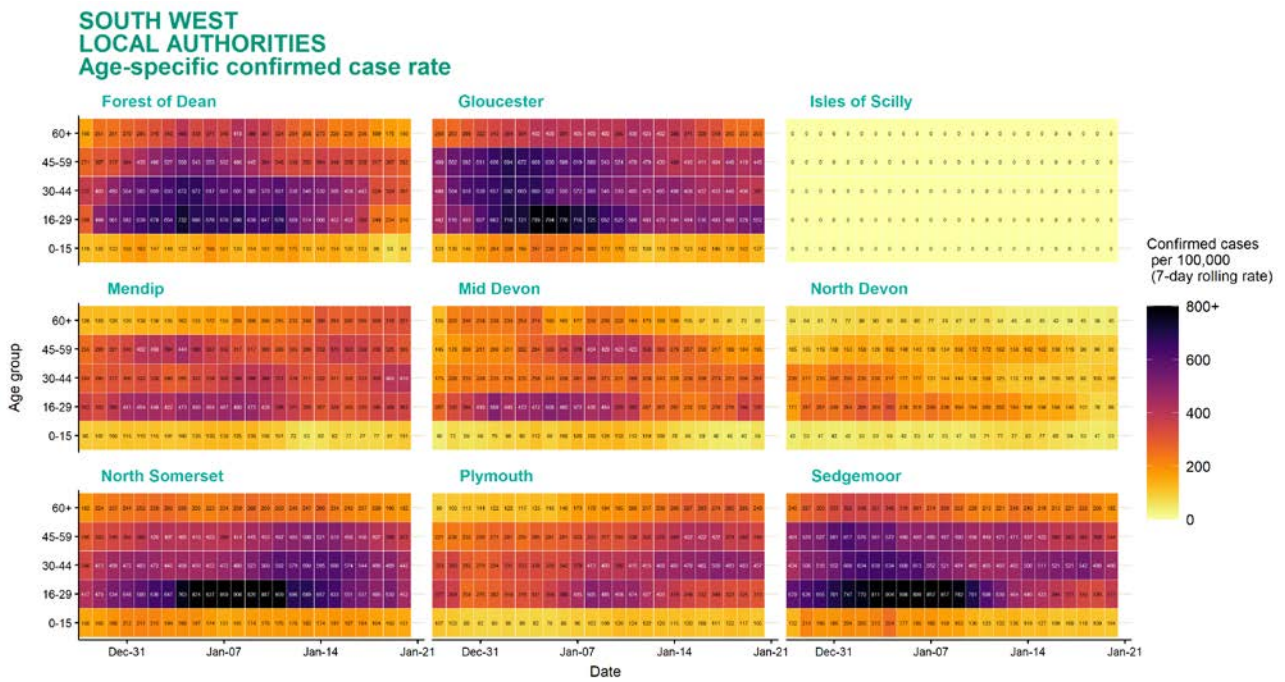
Age-stratified heatmap of weekly case rate by local authority for South West : 28 Dec to 20 Jan 2021



Source: Case data from SGSS. Produced by Outbreak Surveillance Team, PHE

Contains National Statistics data © Crown copyright and database right 2020

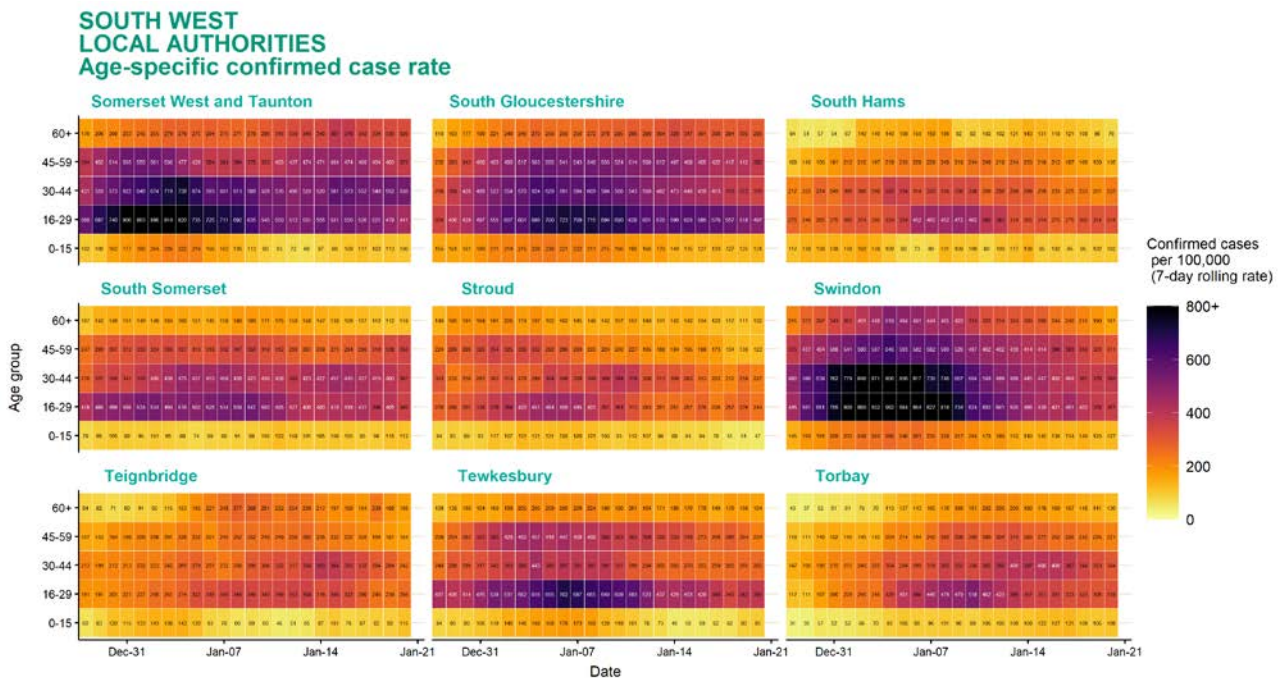
Age-stratified heatmap of weekly case rate by local authority for South West : 28 Dec to 20 Jan 2021



Source: Case data from SGSS. Produced by Outbreak Surveillance Team, PHE

Contains National Statistics data Â© Crown copyright and database right 2020

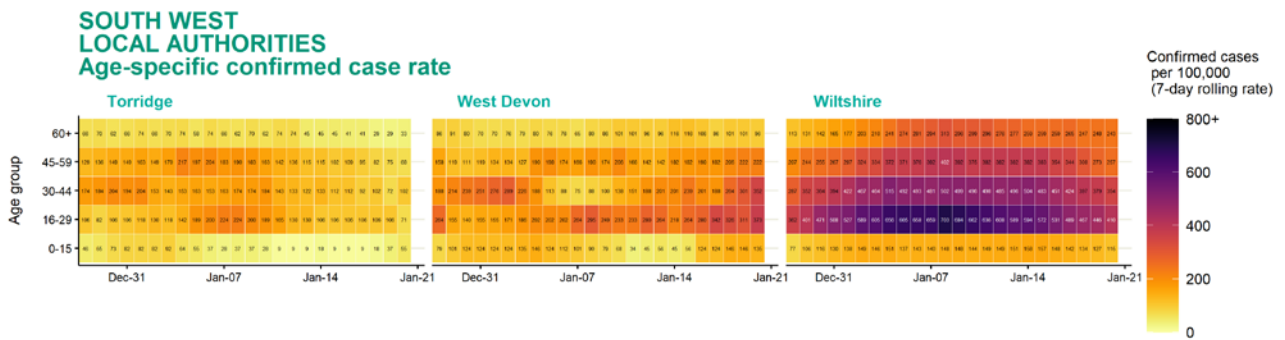
Age-stratified heatmap of weekly case rate by local authority for South West : 28 Dec to 20 Jan 2021



Source: Case data from SGSS. Produced by Outbreak Surveillance Team, PHE

Contains National Statistics data Â© Crown copyright and database right 2020

Age-stratified heatmap of weekly case rate by local authority for South West : 28 Dec to 20 Jan 2021

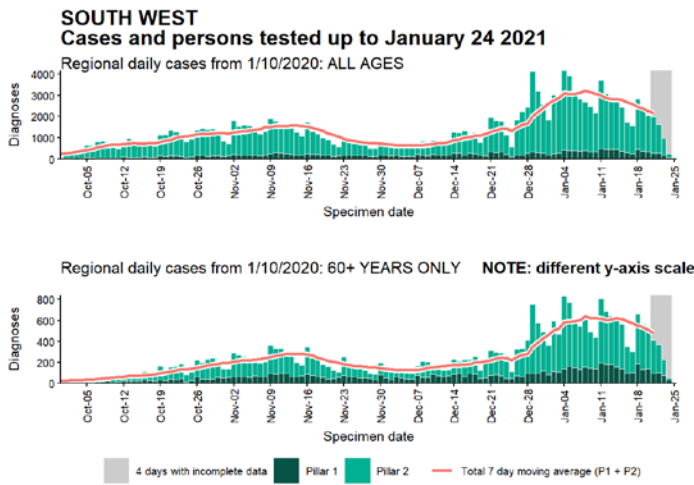


Date

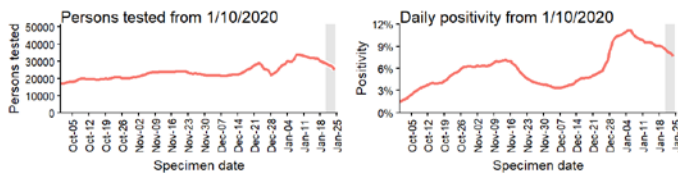
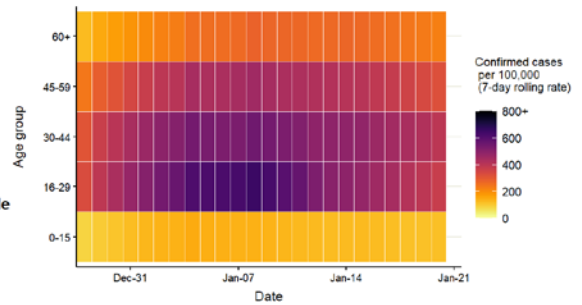
Source: Case data from SGSS. Produced by Outbreak Surveillance Team, PHE

Contains National Statistics data Â© Crown copyright and database right 2020

Regional case numbers, testing numbers and positivity, South West : 01 Oct to 24 Jan 2021

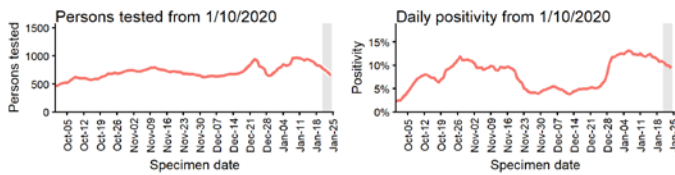
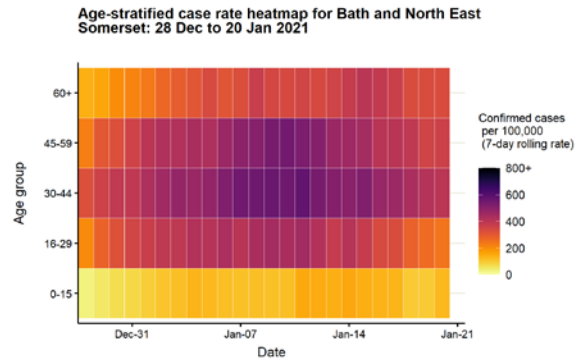
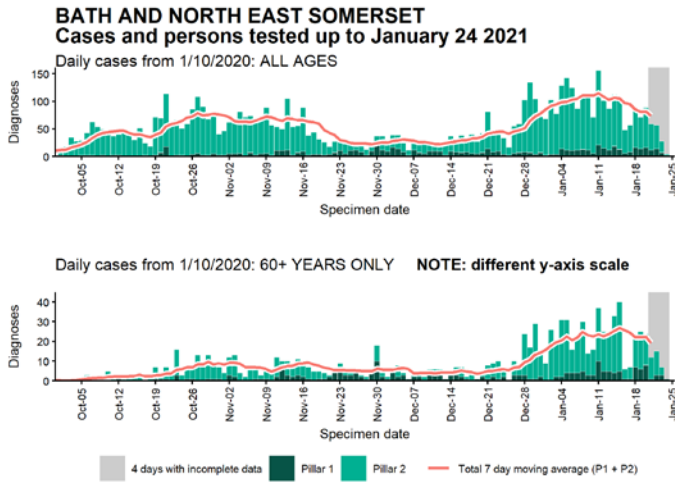


Regional age-stratified case rate heatmap for South West: 28 Dec to 20 Jan 2021



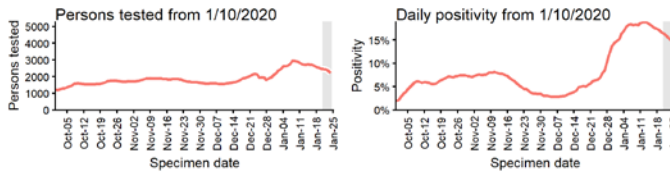
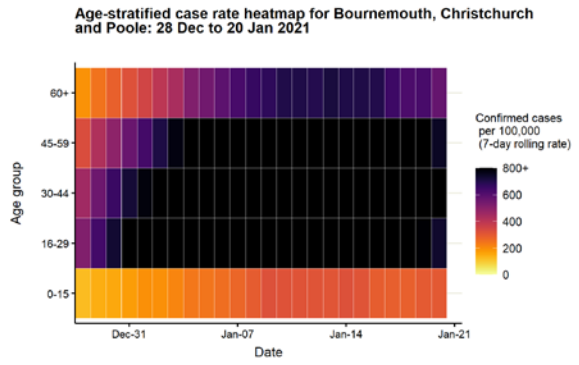
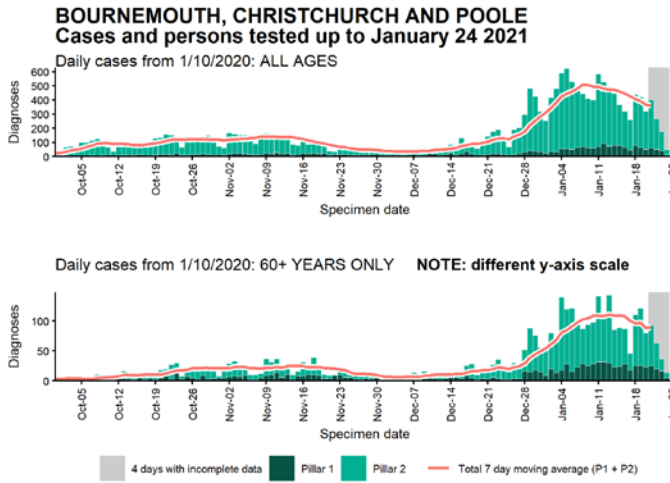
Data from SGSS. Produced by Outbreak Surveillance Team, PHE

Case numbers, testing numbers and positivity, Bath and North East Somerset : 01 Oct to 24 Jan 2021



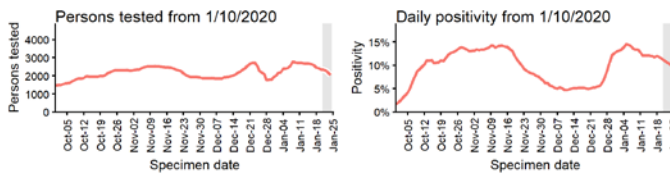
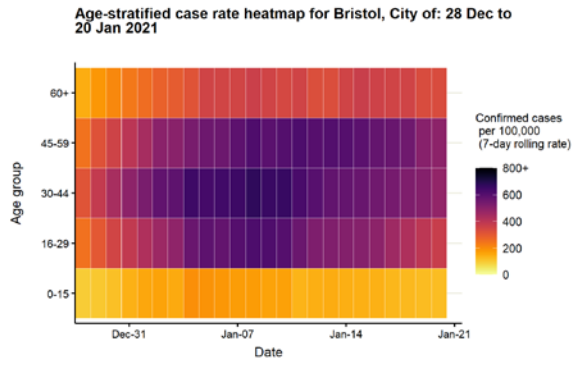
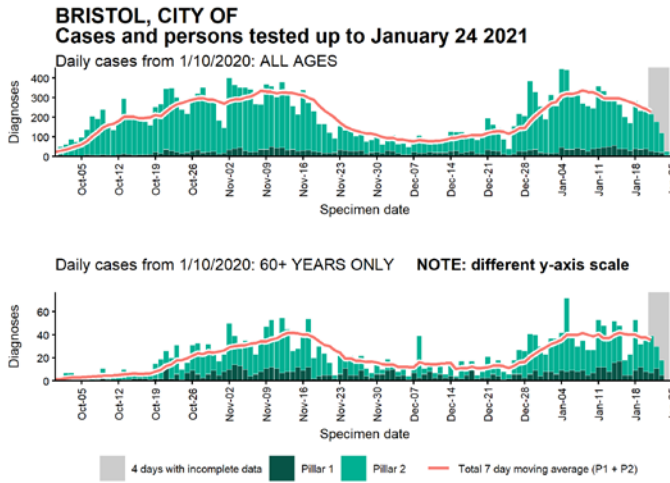
Data from SGSS. Produced by Outbreak Surveillance Team, PHE

Case numbers, testing numbers and positivity, Bournemouth, Christchurch and Poole : 01 Oct to 24 Jan 2021



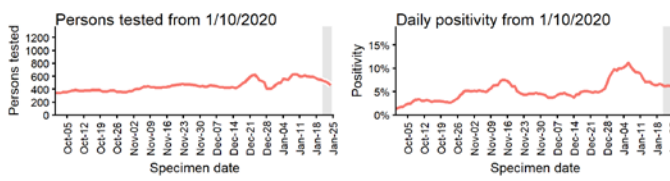
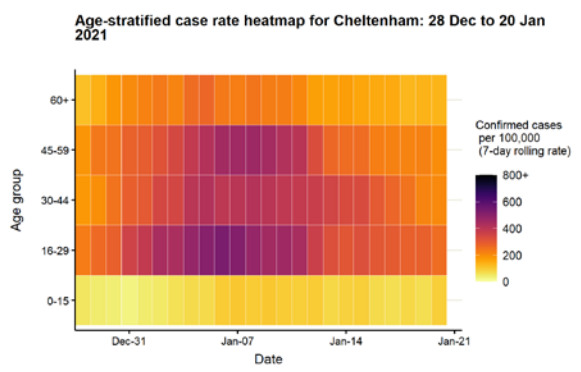
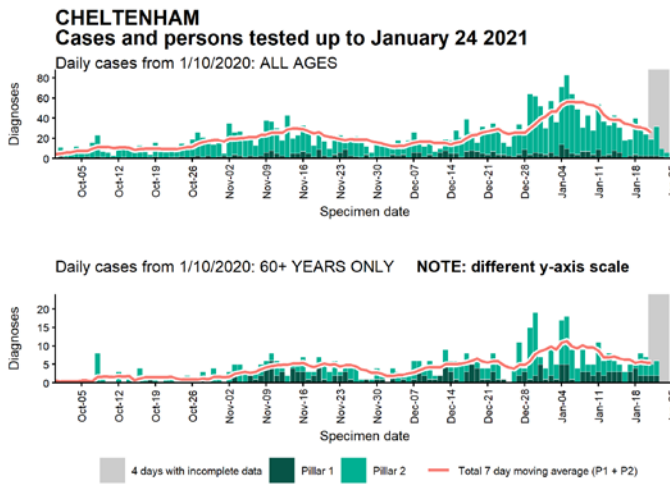
Data from SGSS. Produced by Outbreak Surveillance Team, PHE

Case numbers, testing numbers and positivity, Bristol, City of : 01 Oct to 24 Jan 2021



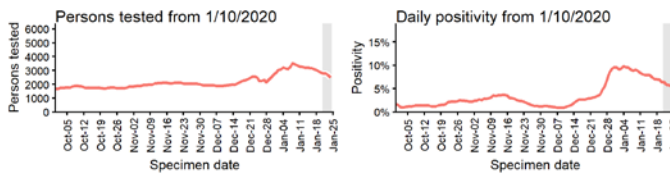
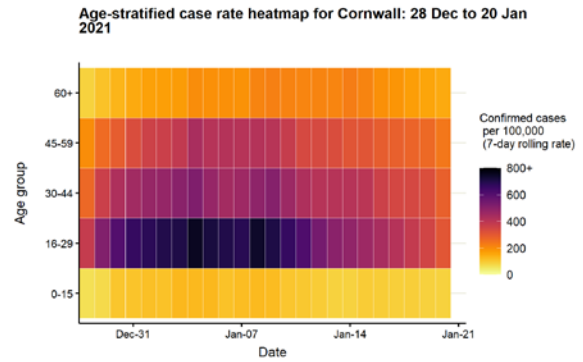
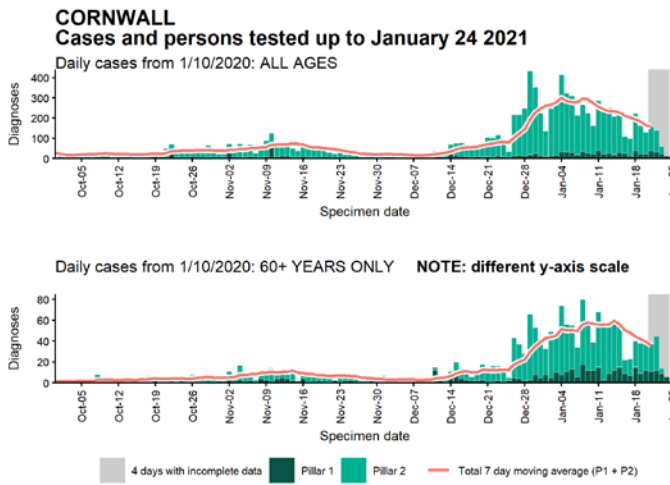
Data from SGSS. Produced by Outbreak Surveillance Team, PHE

Case numbers, testing numbers and positivity, Cheltenham : 01 Oct to 24 Jan 2021



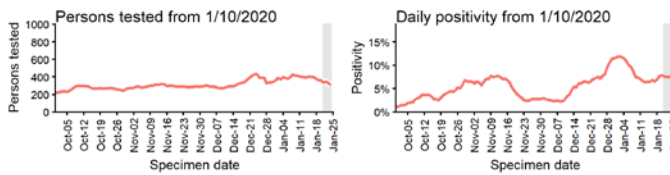
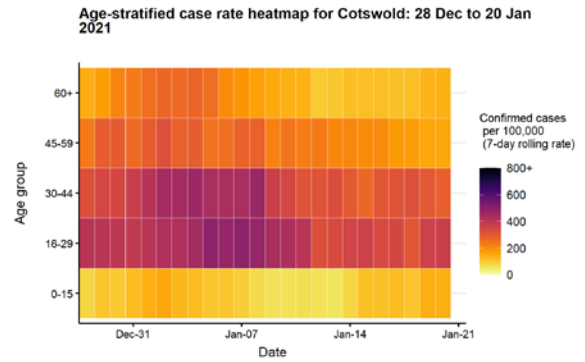
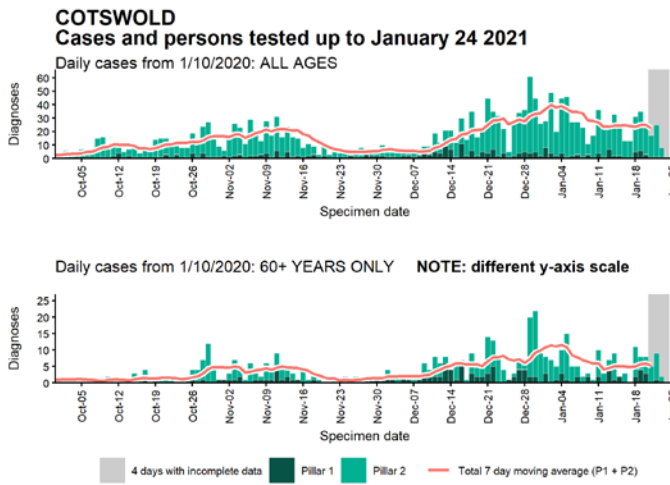
Data from SGSS. Produced by Outbreak Surveillance Team, PHE

Case numbers, testing numbers and positivity, Cornwall : 01 Oct to 24 Jan 2021



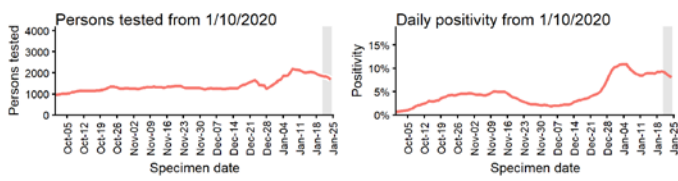
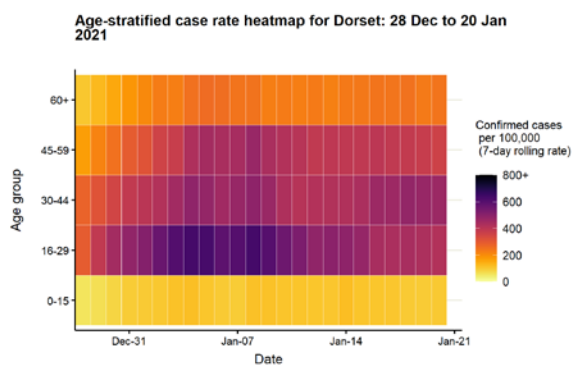
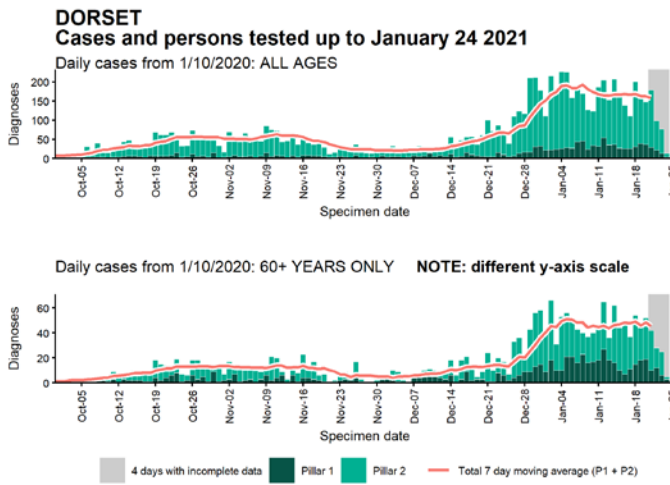
Data from SGSS. Produced by Outbreak Surveillance Team, PHE

Case numbers, testing numbers and positivity, Cotswold : 01 Oct to 24 Jan 2021



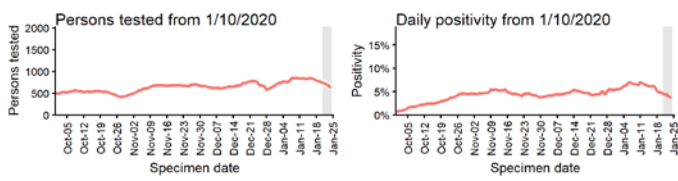
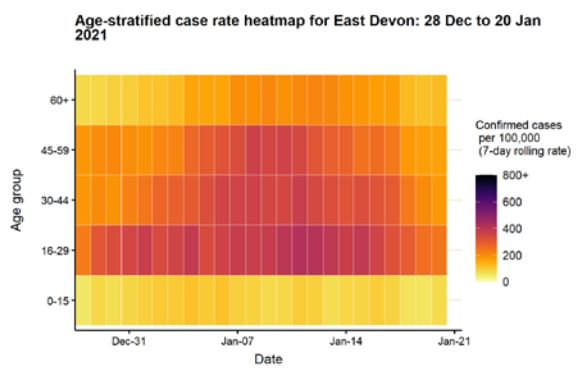
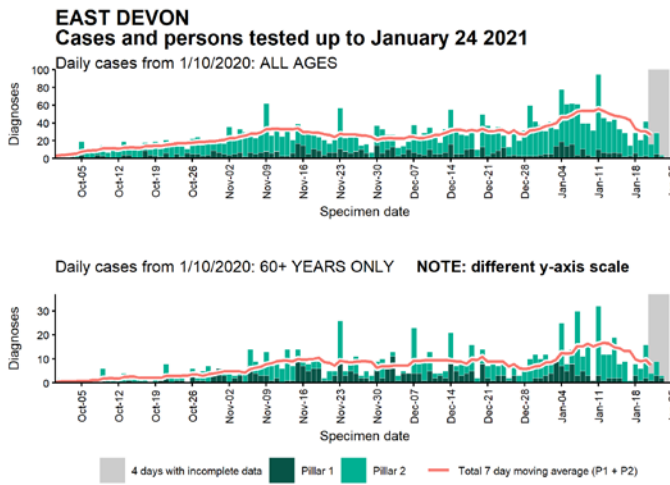
Data from SGSS. Produced by Outbreak Surveillance Team, PHE

Case numbers, testing numbers and positivity, Dorset : 01 Oct to 24 Jan 2021



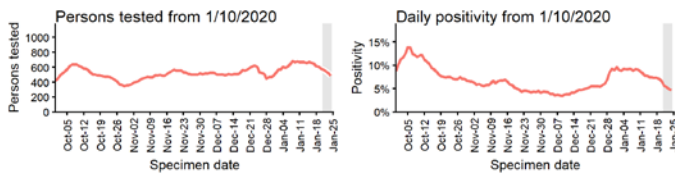
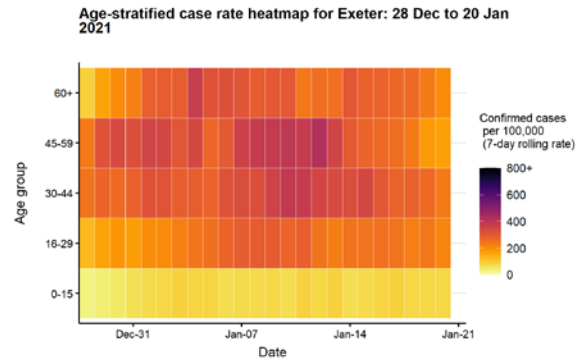
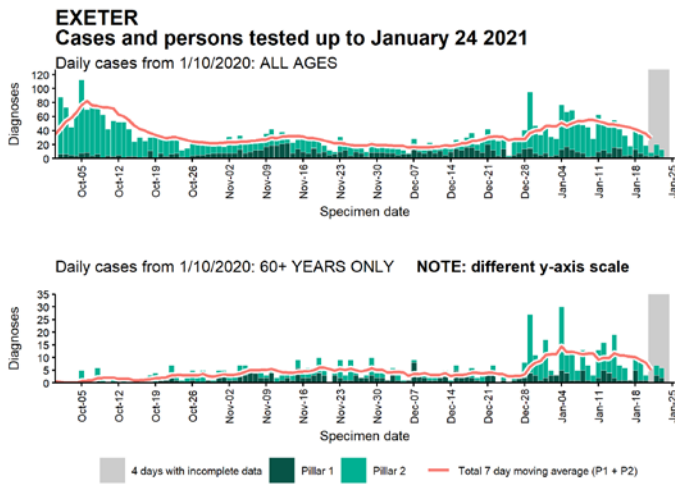
Data from SGSS. Produced by Outbreak Surveillance Team, PHE

Case numbers, testing numbers and positivity, East Devon : 01 Oct to 24 Jan 2021



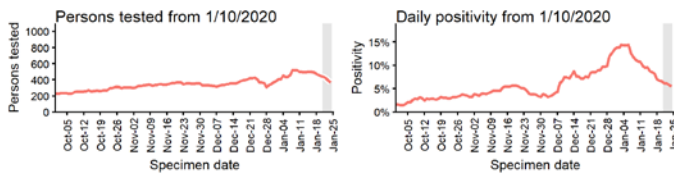
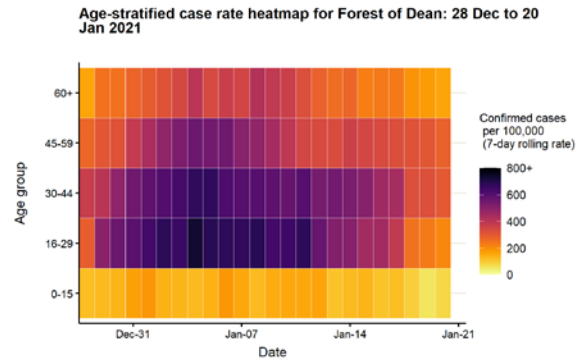
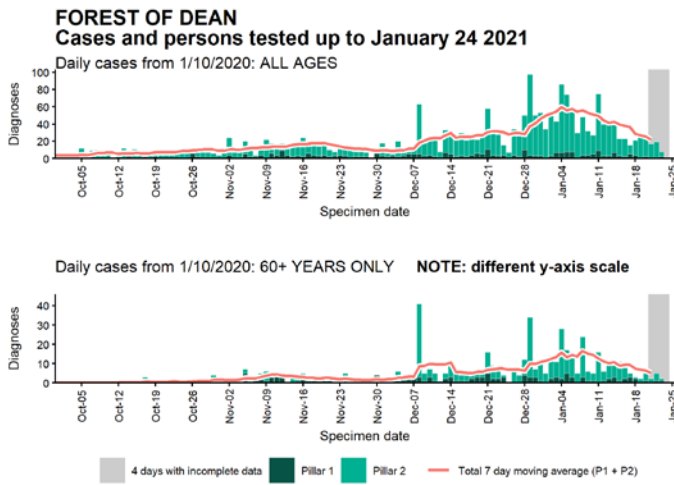
Data from SGSS. Produced by Outbreak Surveillance Team, PHE

Case numbers, testing numbers and positivity, Exeter : 01 Oct to 24 Jan 2021



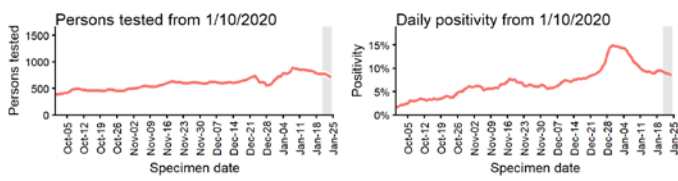
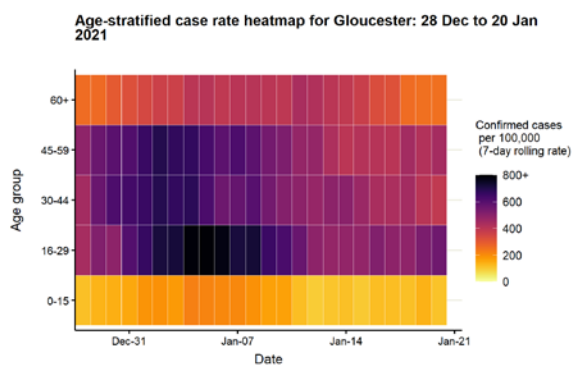
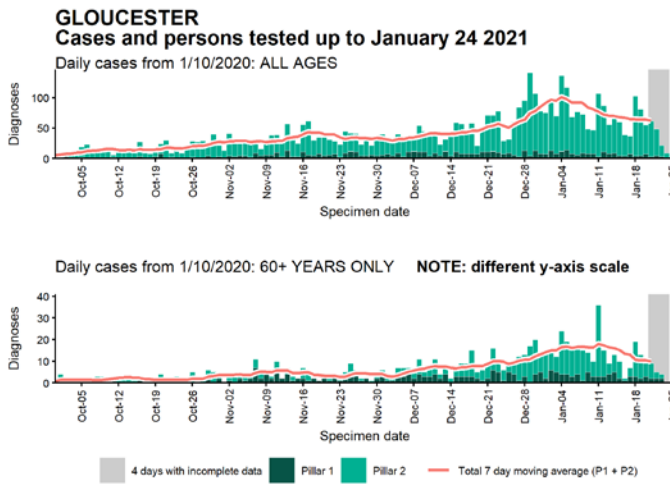
Data from SGSS. Produced by Outbreak Surveillance Team, PHE

Case numbers, testing numbers and positivity, Forest of Dean : 01 Oct to 24 Jan 2021



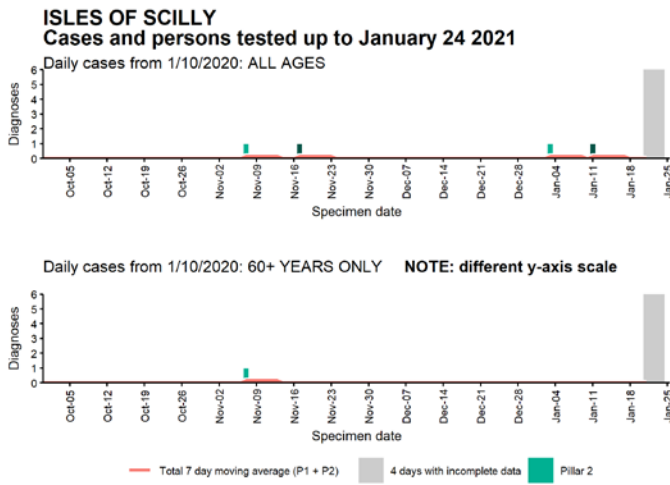
Data from SGSS. Produced by Outbreak Surveillance Team, PHE

Case numbers, testing numbers and positivity, Gloucester : 01 Oct to 24 Jan 2021

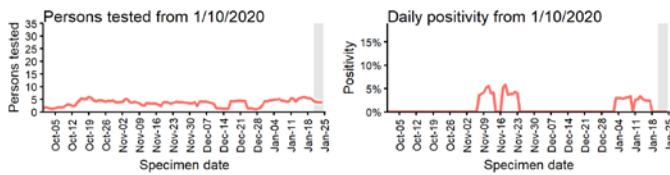
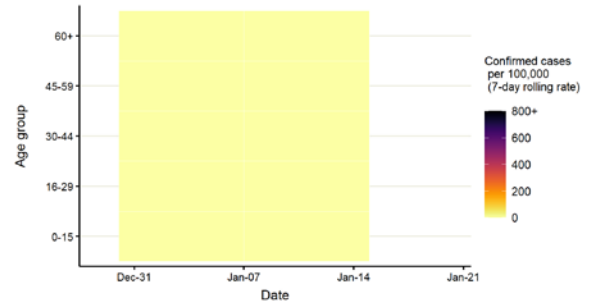


Data from SGSS. Produced by Outbreak Surveillance Team, PHE

Case numbers, testing numbers and positivity, Isles of Scilly : 01 Oct to 24 Jan 2021

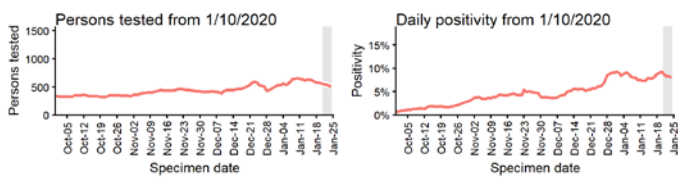
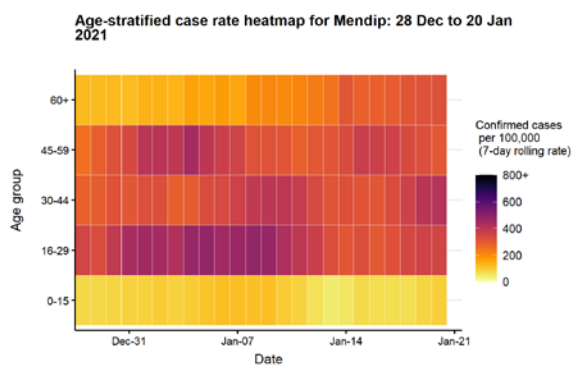
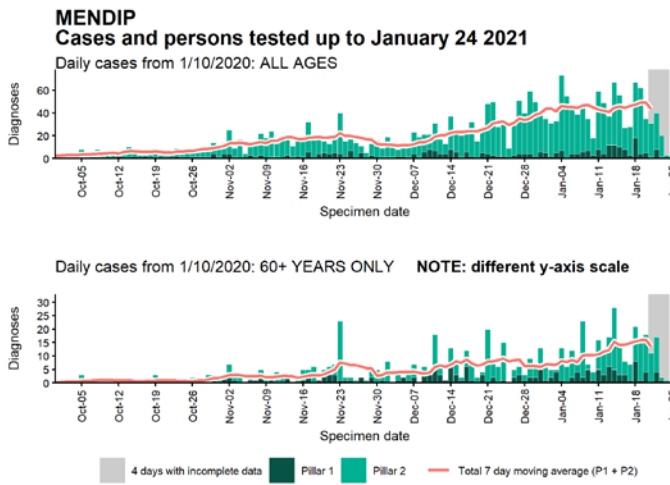


Age-stratified case rate heatmap for Isles of Scilly: 28 Dec to 20 Jan 2021



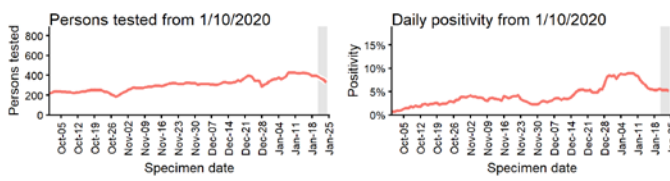
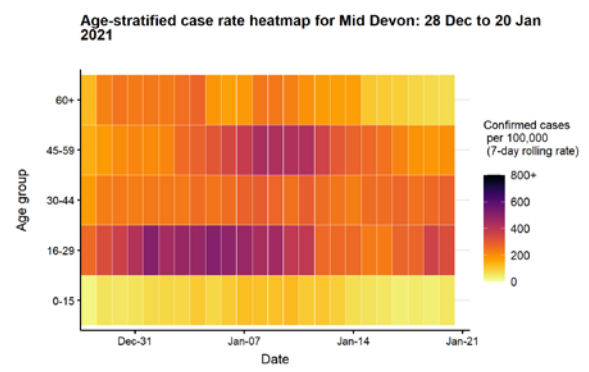
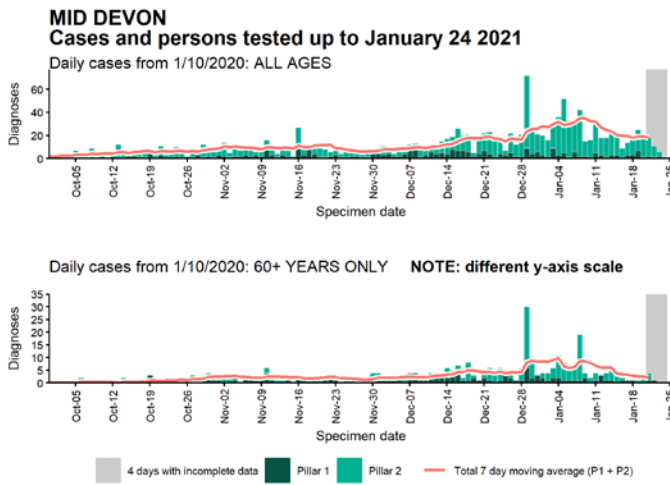
Data from SGSS. Produced by Outbreak Surveillance Team, PHE

Case numbers, testing numbers and positivity, Mendip : 01 Oct to 24 Jan 2021



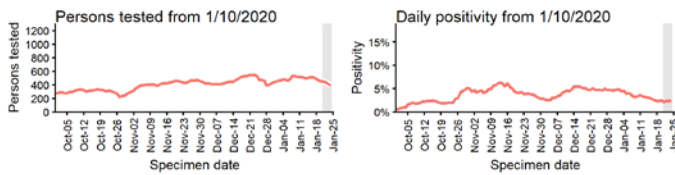
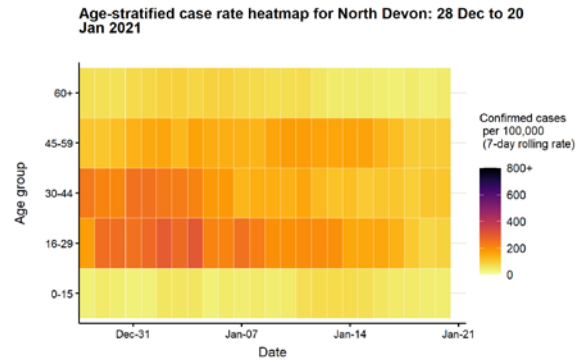
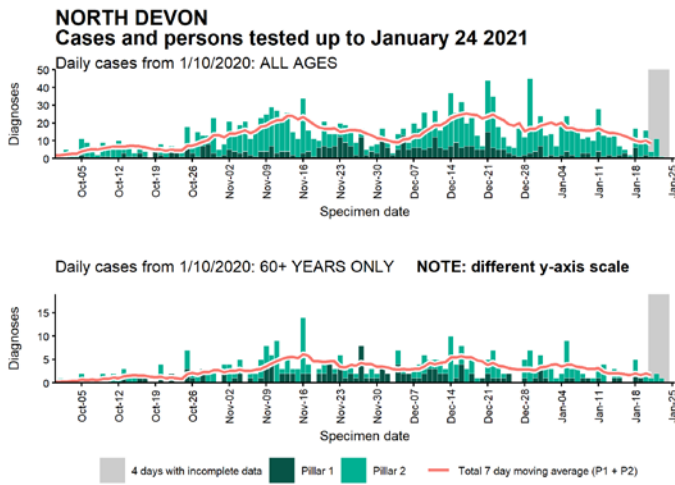
Data from SGSS. Produced by Outbreak Surveillance Team, PHE

Case numbers, testing numbers and positivity, Mid Devon : 01 Oct to 24 Jan 2021



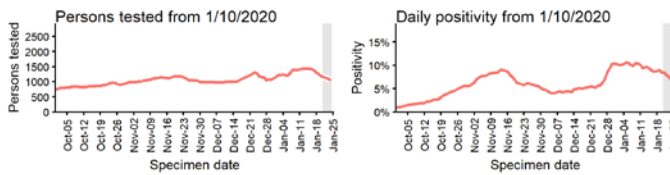
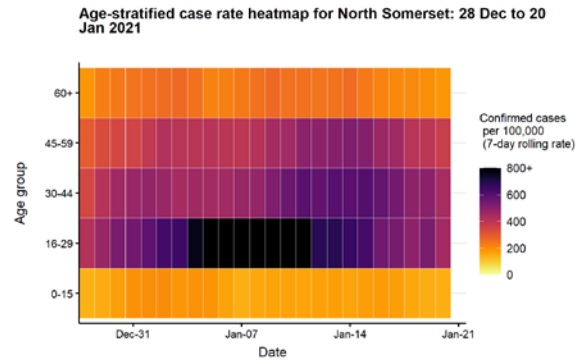
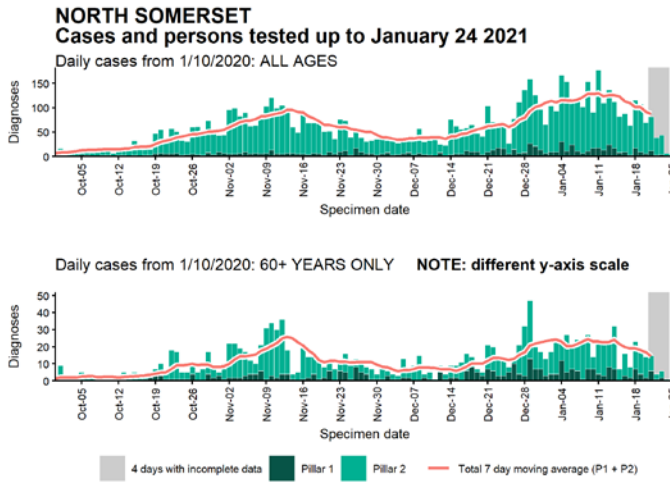
Data from SGSS. Produced by Outbreak Surveillance Team, PHE

Case numbers, testing numbers and positivity, North Devon : 01 Oct to 24 Jan 2021



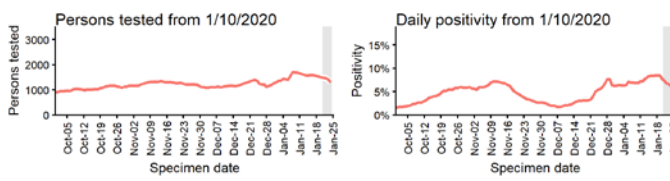
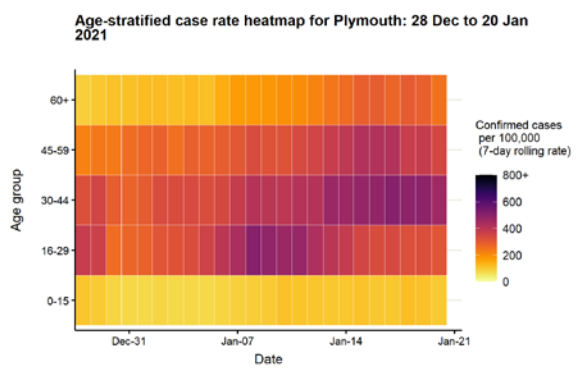
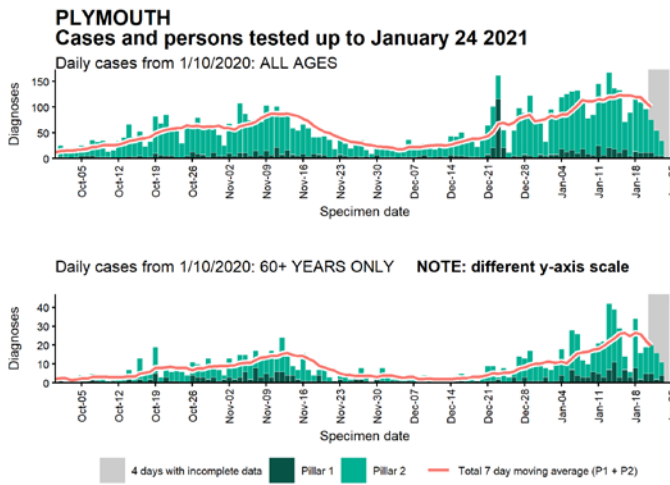
Data from SGSS. Produced by Outbreak Surveillance Team, PHE

Case numbers, testing numbers and positivity, North Somerset : 01 Oct to 24 Jan 2021



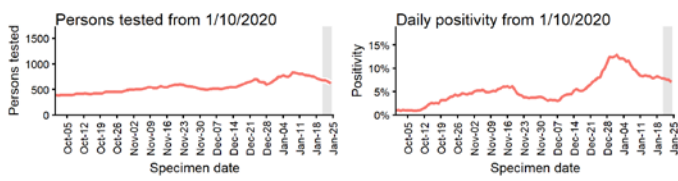
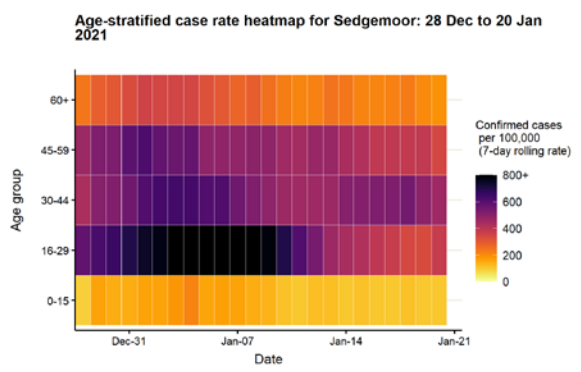
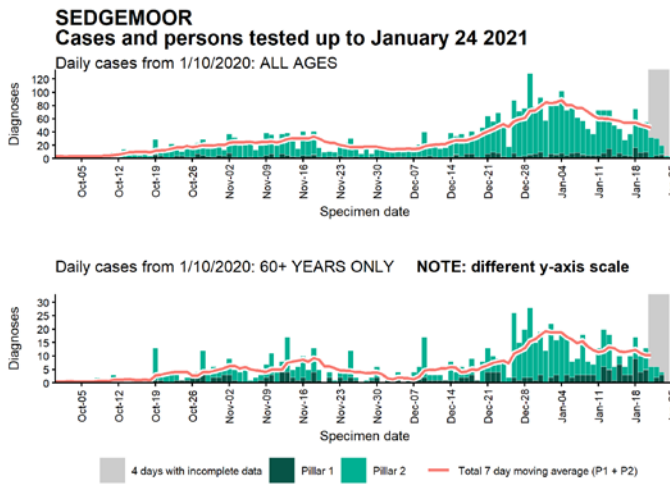
Data from SGSS. Produced by Outbreak Surveillance Team, PHE

Case numbers, testing numbers and positivity, Plymouth : 01 Oct to 24 Jan 2021



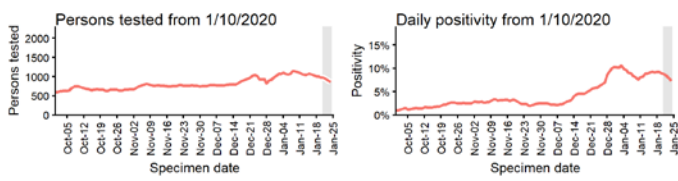
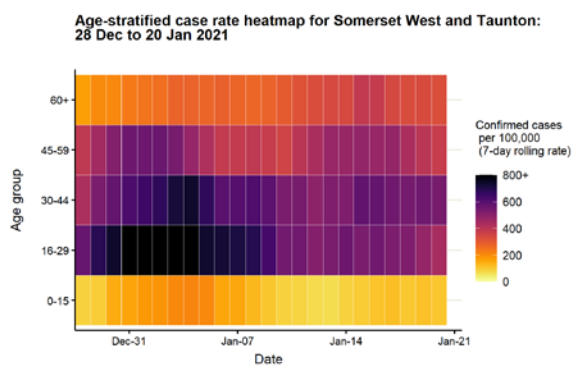
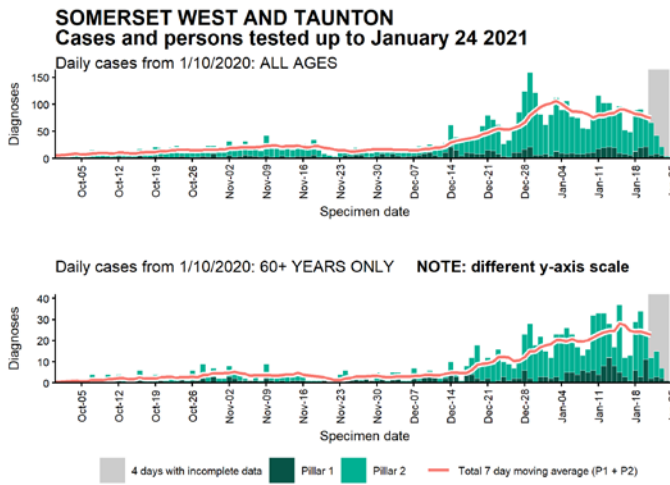
Data from SGSS. Produced by Outbreak Surveillance Team, PHE

Case numbers, testing numbers and positivity, Sedgemoor : 01 Oct to 24 Jan 2021



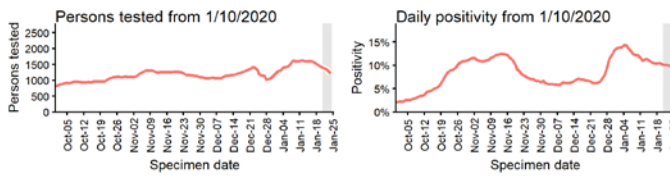
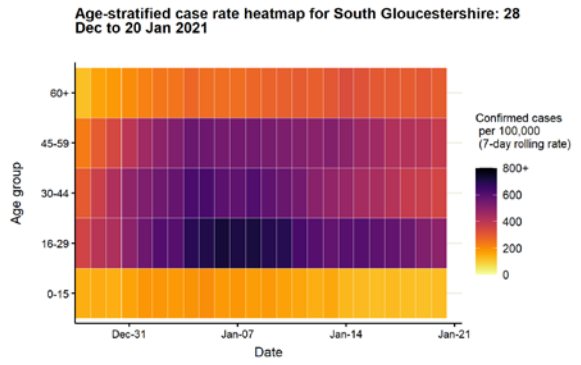
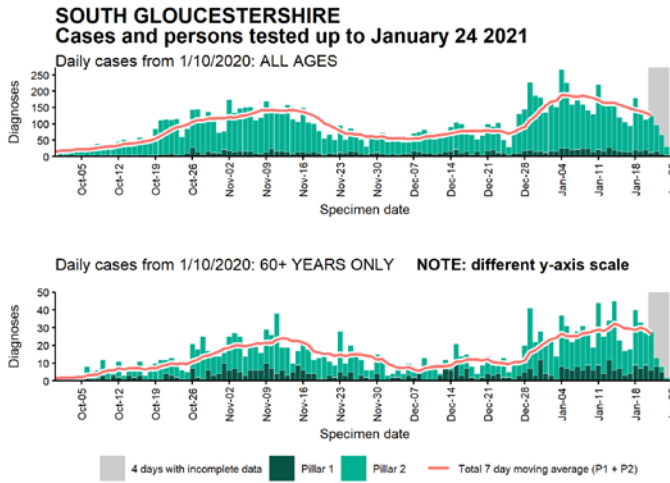
Data from SGSS. Produced by Outbreak Surveillance Team, PHE

Case numbers, testing numbers and positivity, Somerset West and Taunton : 01 Oct to 24 Jan 2021



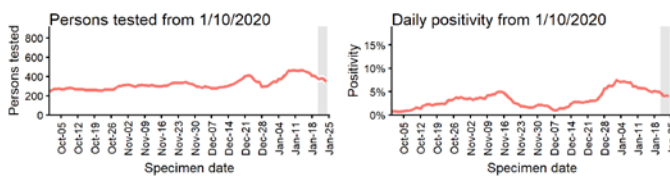
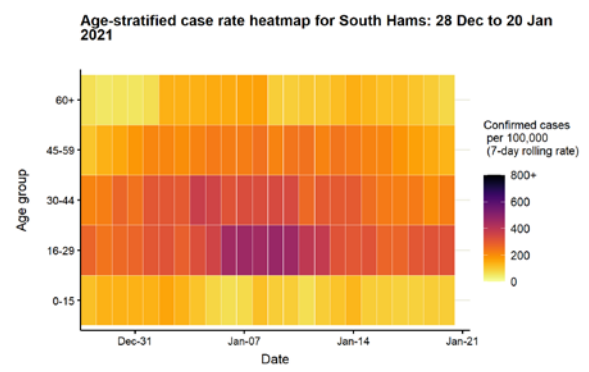
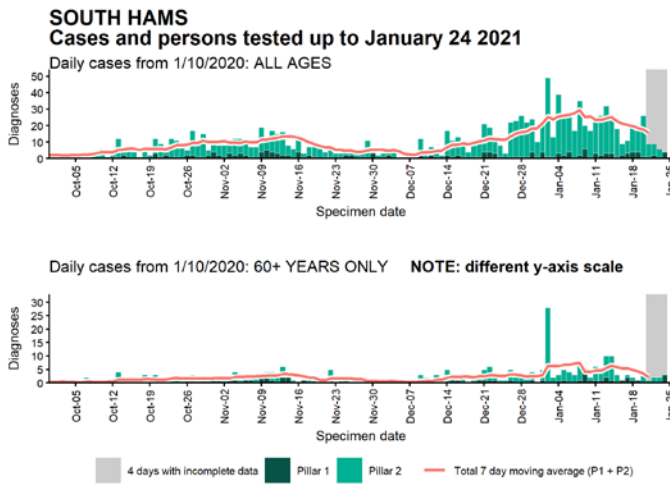
Data from SGSS. Produced by Outbreak Surveillance Team, PHE

Case numbers, testing numbers and positivity, South Gloucestershire : 01 Oct to 24 Jan 2021



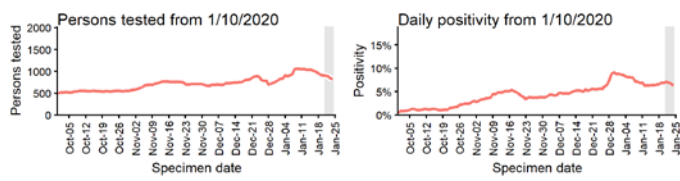
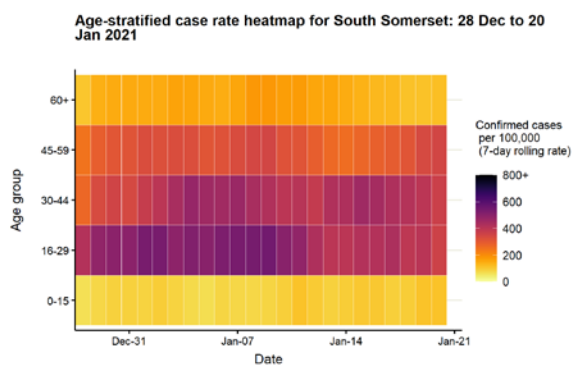
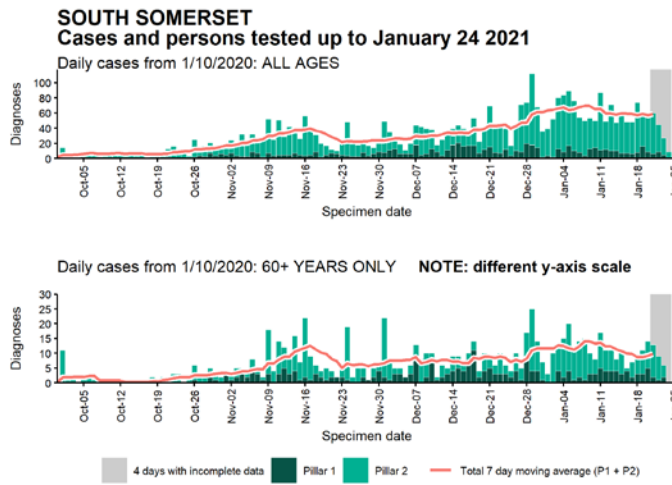
Data from SGSS. Produced by Outbreak Surveillance Team, PHE

Case numbers, testing numbers and positivity, South Hams : 01 Oct to 24 Jan 2021



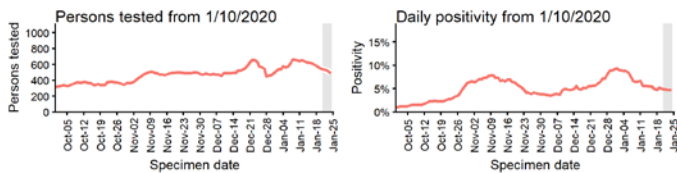
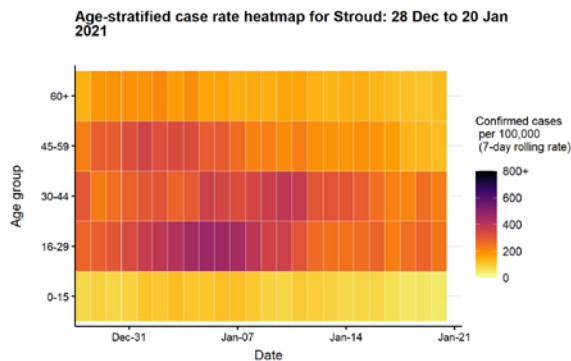
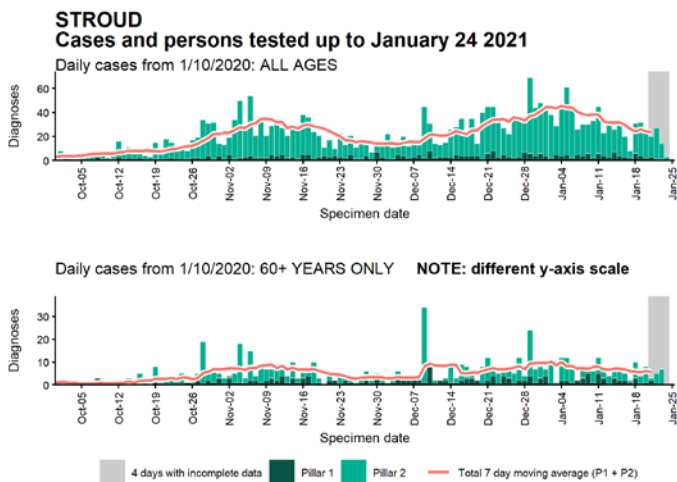
Data from SGSS. Produced by Outbreak Surveillance Team, PHE

Case numbers, testing numbers and positivity, South Somerset : 01 Oct to 24 Jan 2021



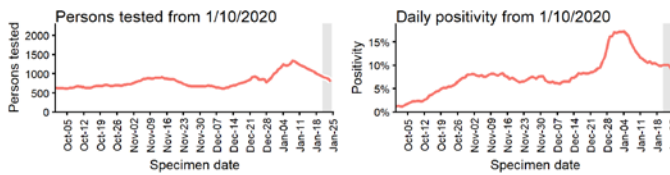
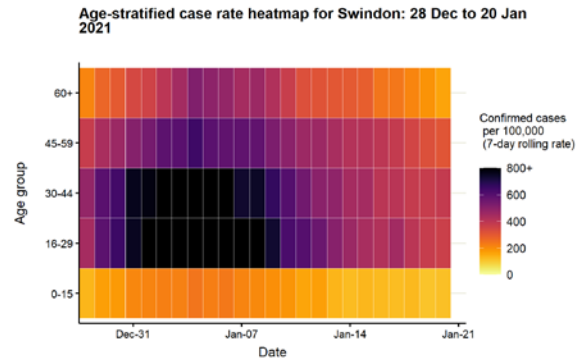
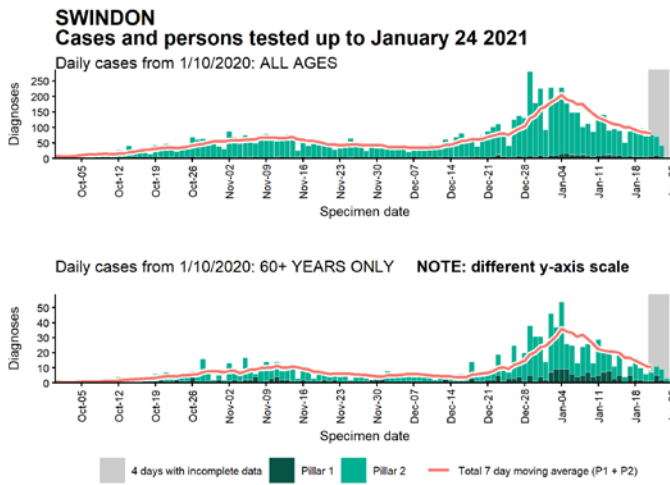
Data from SGSS. Produced by Outbreak Surveillance Team, PHE

Case numbers, testing numbers and positivity, Stroud : 01 Oct to 24 Jan 2021



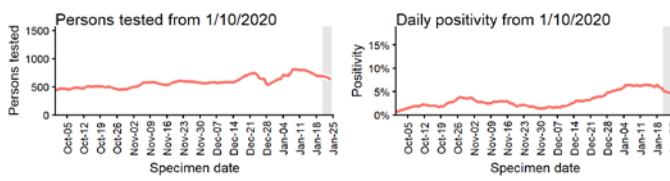
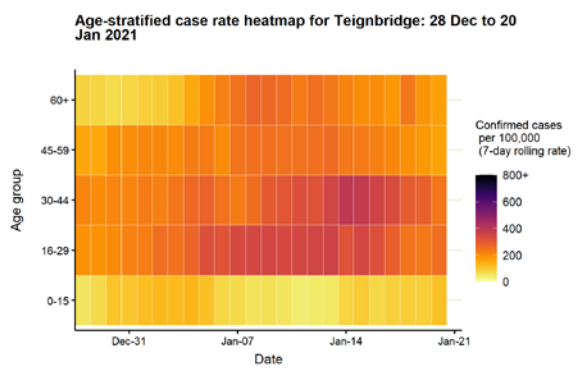
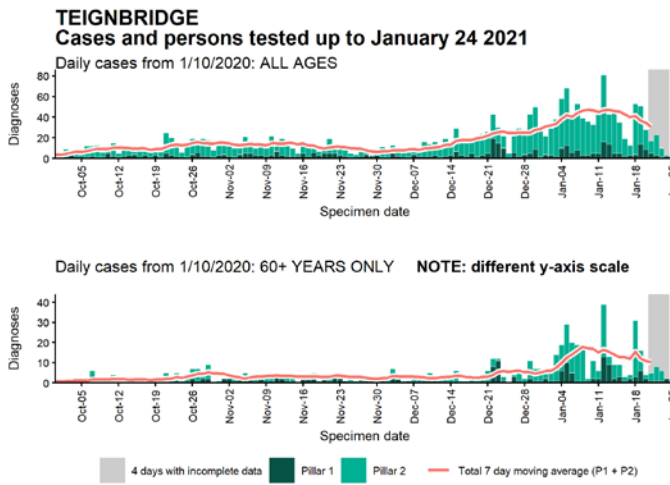
Data from SGSS. Produced by Outbreak Surveillance Team, PHE

Case numbers, testing numbers and positivity, Swindon : 01 Oct to 24 Jan 2021



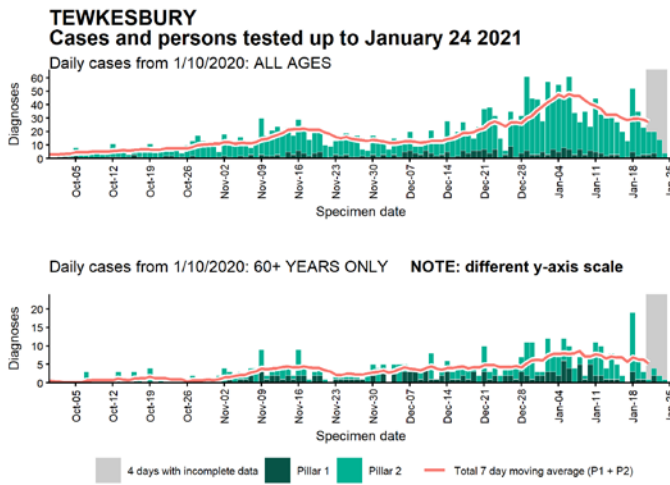
Data from SGSS. Produced by Outbreak Surveillance Team, PHE

Case numbers, testing numbers and positivity, Teignbridge : 01 Oct to 24 Jan 2021

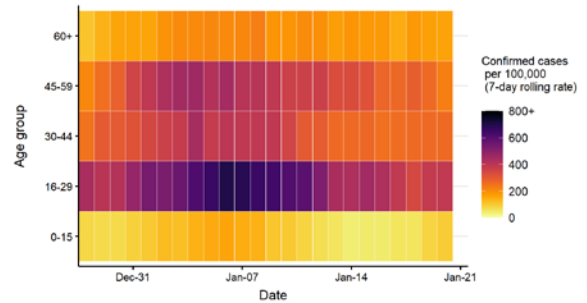


Data from SGSS. Produced by Outbreak Surveillance Team, PHE

Case numbers, testing numbers and positivity, Tewkesbury : 01 Oct to 24 Jan 2021

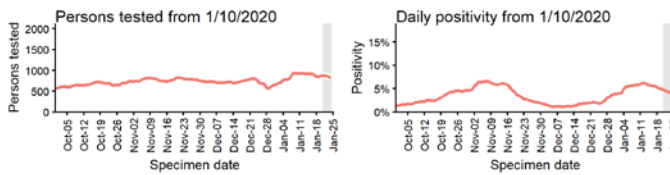
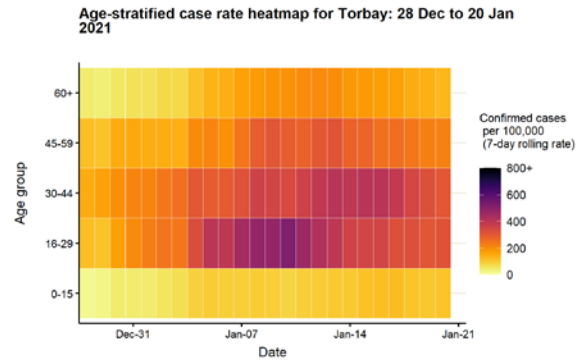
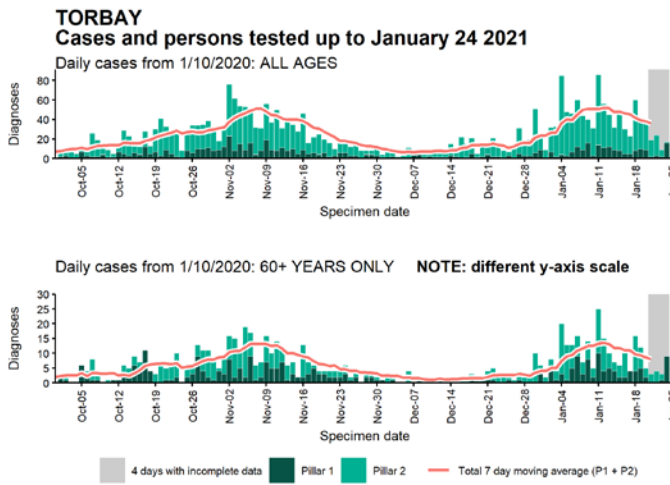


Age-stratified case rate heatmap for Tewkesbury: 28 Dec to 20 Jan 2021



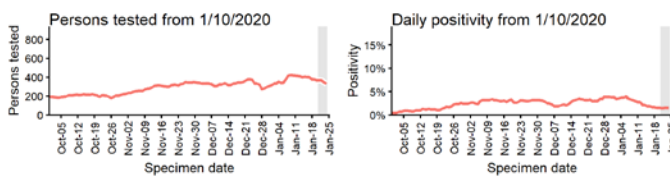
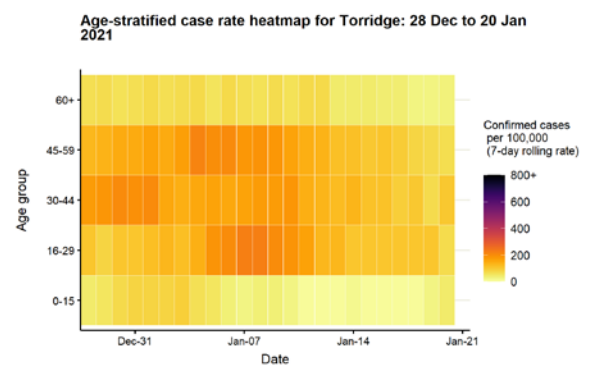
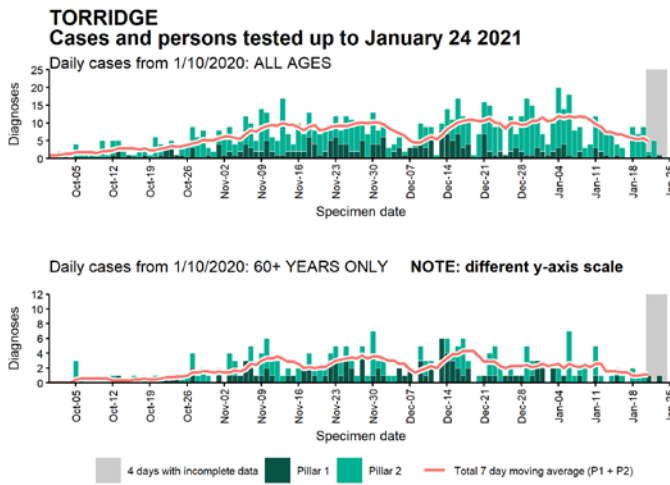
Data from SGSS. Produced by Outbreak Surveillance Team, PHE

Case numbers, testing numbers and positivity, Torbay : 01 Oct to 24 Jan 2021



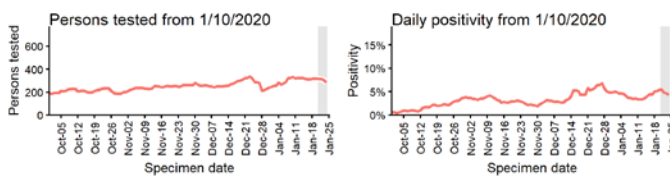
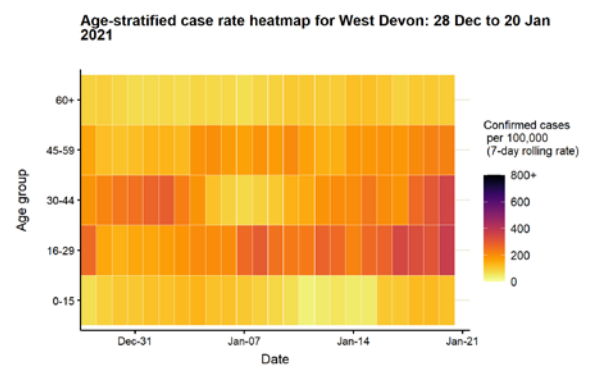
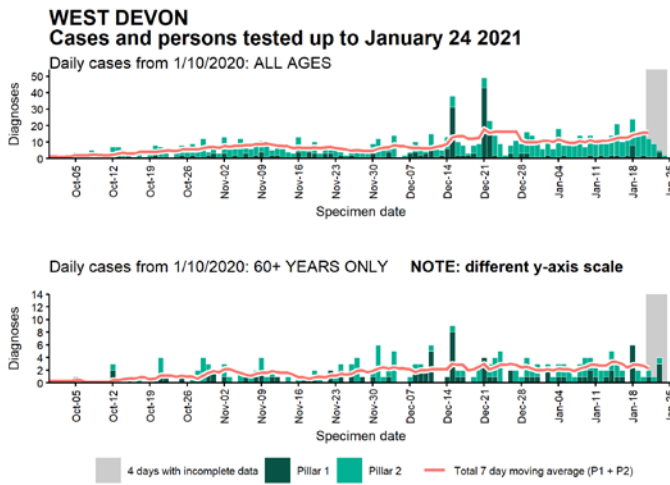
Data from SGSS. Produced by Outbreak Surveillance Team, PHE

Case numbers, testing numbers and positivity, Torridge : 01 Oct to 24 Jan 2021



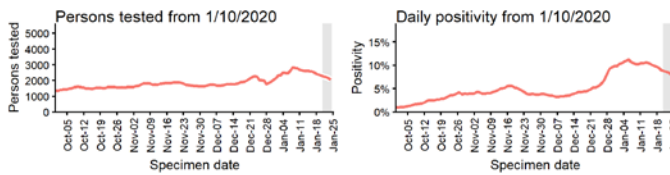
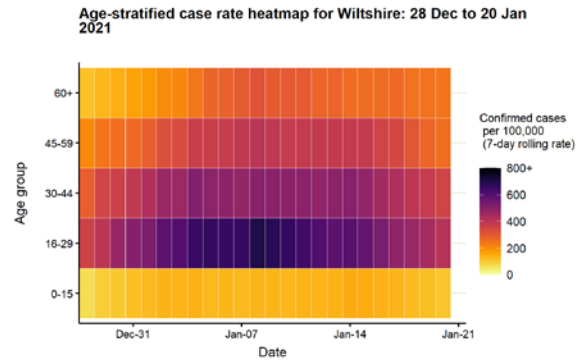
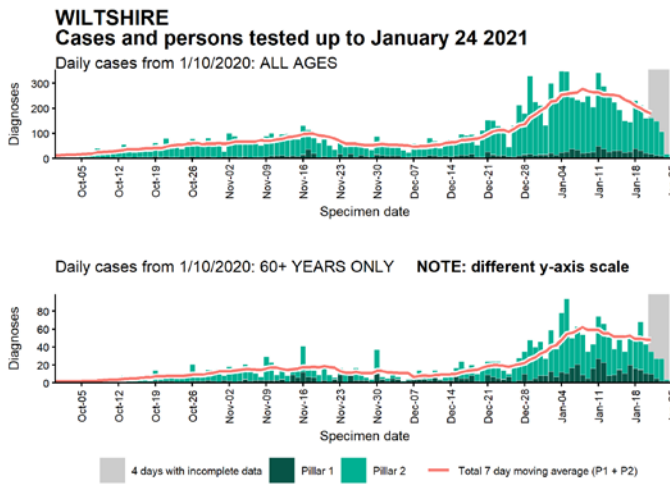
Data from SGSS. Produced by Outbreak Surveillance Team, PHE

Case numbers, testing numbers and positivity, West Devon : 01 Oct to 24 Jan 2021



Data from SGSS. Produced by Outbreak Surveillance Team, PHE

Case numbers, testing numbers and positivity, Wiltshire : 01 Oct to 24 Jan 2021



Data from SGSS. Produced by Outbreak Surveillance Team, PHE

© Crown copyright 2020

www.gov.uk/dhsc

This publication is licensed under the terms of the Open Government Licence v3.0 except where otherwise stated. To view this licence, visit nationalarchives.gov.uk/doc/open-government-licence/version/3

Where we have identified any third party copyright information you will need to obtain permission from the copyright holders concerned.

OGL