



Department  
of Health &  
Social Care

# East of England, lower tier local authority watchlist – epidemiological charts

Produced 25 January 2021

## NOTES


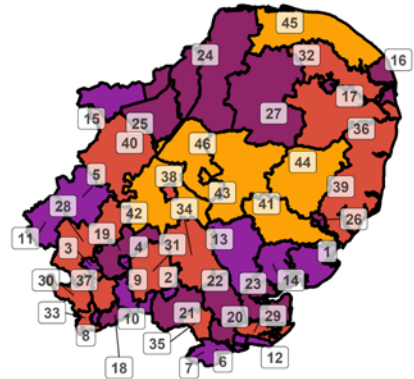
- This data is provided by Public Health England for the purpose of monitoring and supporting the management of Covid-19 infections in Local Authorities.
- The reports are produced using 2019 ONS population data
- If you would like to know the weekly trend for the case rate charts and persons tested chart please see Lower-tier local authority watchlist.

# Weekly case rate per 100,000 population by local authority: 14 Jan to 20 Jan 2021

Rank	Local Authority	Case Rate (per 100,000)	Number of cases (1 week)
1	Tendring	696.0	1020
2	Harlow	682.2	594
3	Luton	674.0	1436
4	Stevenage	617.0	542
5	Bedford	616.3	1068
6	Castle Point	576.5	521
7	Thurrock	573.0	999
8	Wattford	571.6	552
9	Welwyn Hatfield	563.2	693
10	Broxbourne	559.2	544
11	Milton Keynes	516.6	1392
12	Southend-on-Sea	512.8	939
13	Braintree	505.9	772
14	Colchester	502.8	979
15	Peterborough	502.3	1016
16	Great Yarmouth	492.3	489
17	Norwich	492.3	692
18	Hertsmere	486.1	510
19	North Hertfordshire	479.1	640
20	Basildon	468.0	876
21	Epping Forest	439.7	579
22	Chelmsford	421.0	751
23	Maldon	418.9	272

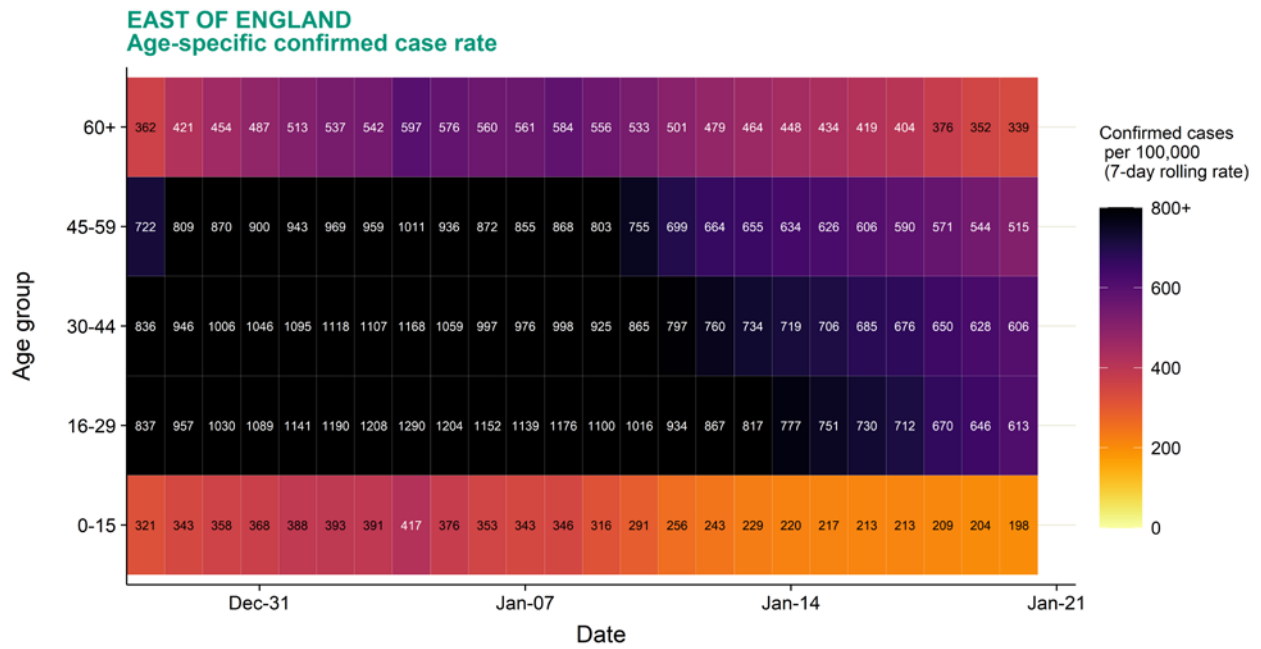
Rank	Local Authority	Case Rate (per 100,000)	Number of cases (1 week)
24	King's Lynn and West Norfolk	416.2	630
25	Fenland	412.4	420
26	Ipswich	406.1	556
27	Breckland	402.9	564
28	Central Bedfordshire	396.3	1144
29	Rochford	389.2	340
30	Dacorum	383.8	594
31	East Hertfordshire	378.6	567
32	Broadland	377.0	493
33	Three Rivers	365.4	341
34	Uttlesford	353.8	323
35	Brentwood	346.7	267
36	South Norfolk	338.6	477
37	St Albans	321.3	477
38	Cambridge	313.3	391
39	East Suffolk	303.5	757
40	Huntingdonshire	301.7	537
41	Babergh	292.3	269
42	South Cambridgeshire	287.3	457
43	West Suffolk	283.7	508
44	Mid Suffolk	271.4	282
45	North Norfolk	245.1	257
46	East Cambridgeshire	230.4	207

East of England  
 COVID-19 cases: 14 Jan to 20 Jan 2021  
 Weekly case rates per 100,000 population by local authority



Data from SGSS; Pillar 1 and 2 testing. Figure by Outbreak Surveillance Team, Public Health England.  
 Contains National Statistics data including 2019 population estimates Â© Crown copyright and database right 2020

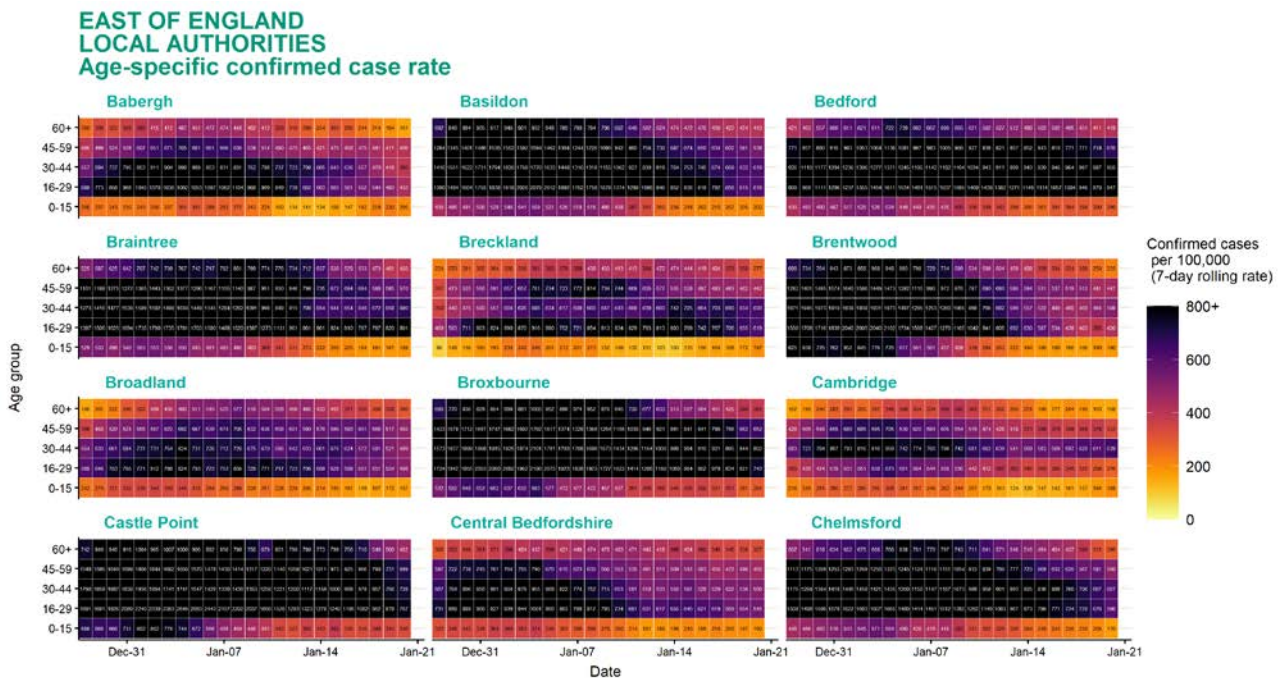
# Age-stratified heatmap of weekly case rate for East of England : 28 Dec to 20 Jan 2021



Source: Case data from SGSS. Produced by Outbreak Surveillance Team, PHE

Contains National Statistics data Â© Crown copyright and database right 2020

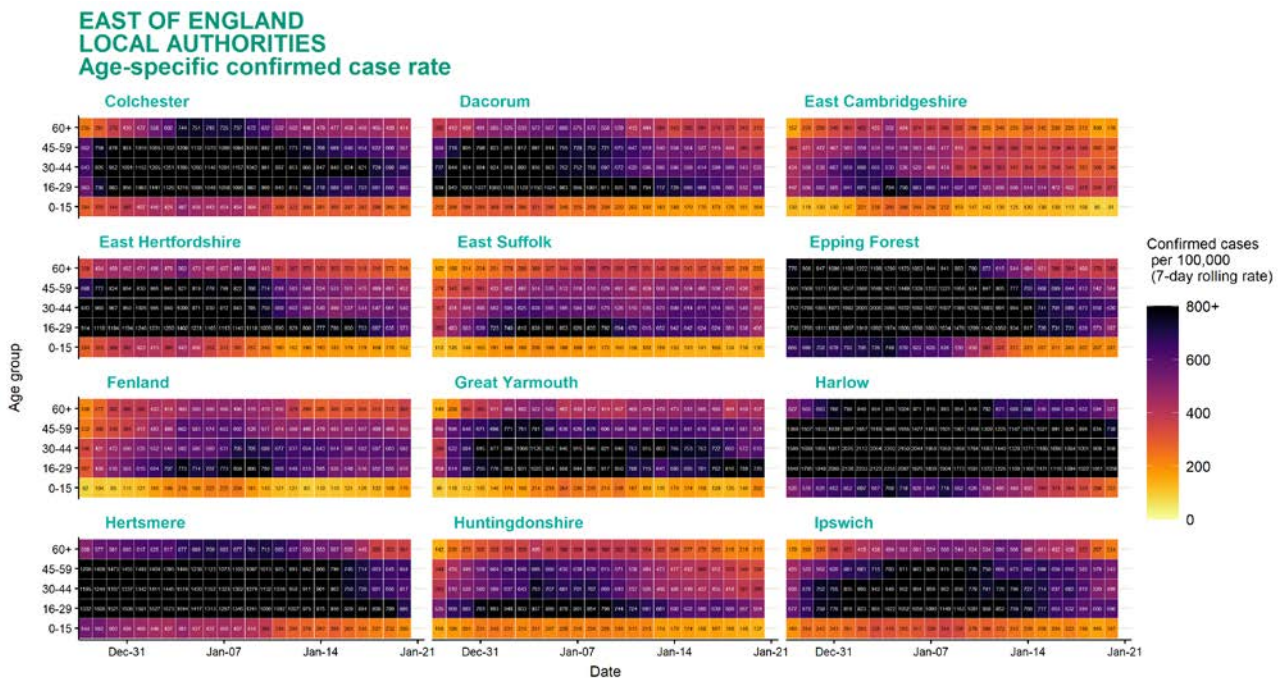
# Age-stratified heatmap of weekly case rate by local authority for East of England : 28 Dec to 20 Jan 2021



Source: Case data from SGSS. Produced by Outbreak Surveillance Team, PHE

Contains National Statistics data © Crown copyright and database right 2020

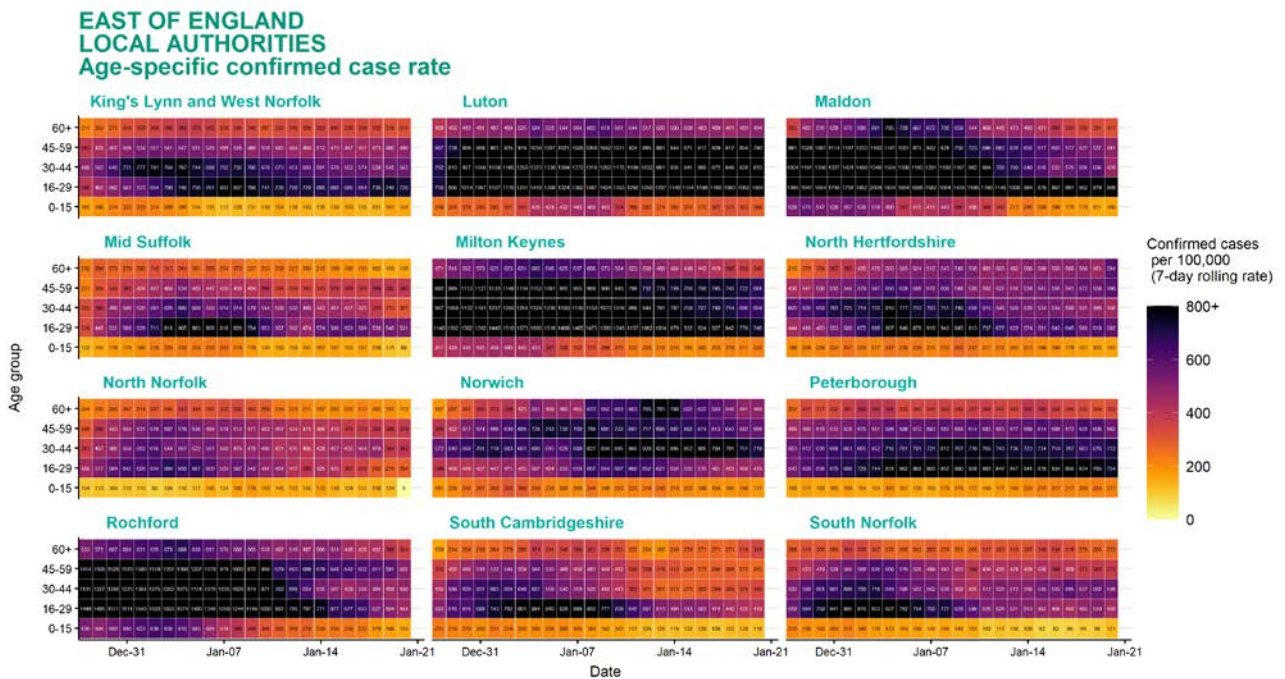
# Age-stratified heatmap of weekly case rate by local authority for East of England : 28 Dec to 20 Jan 2021



Source: Case data from SGSS. Produced by Outbreak Surveillance Team, PHE

Contains National Statistics data Â© Crown copyright and database right 2020

# Age-stratified heatmap of weekly case rate by local authority for East of England : 28 Dec to 20 Jan 2021

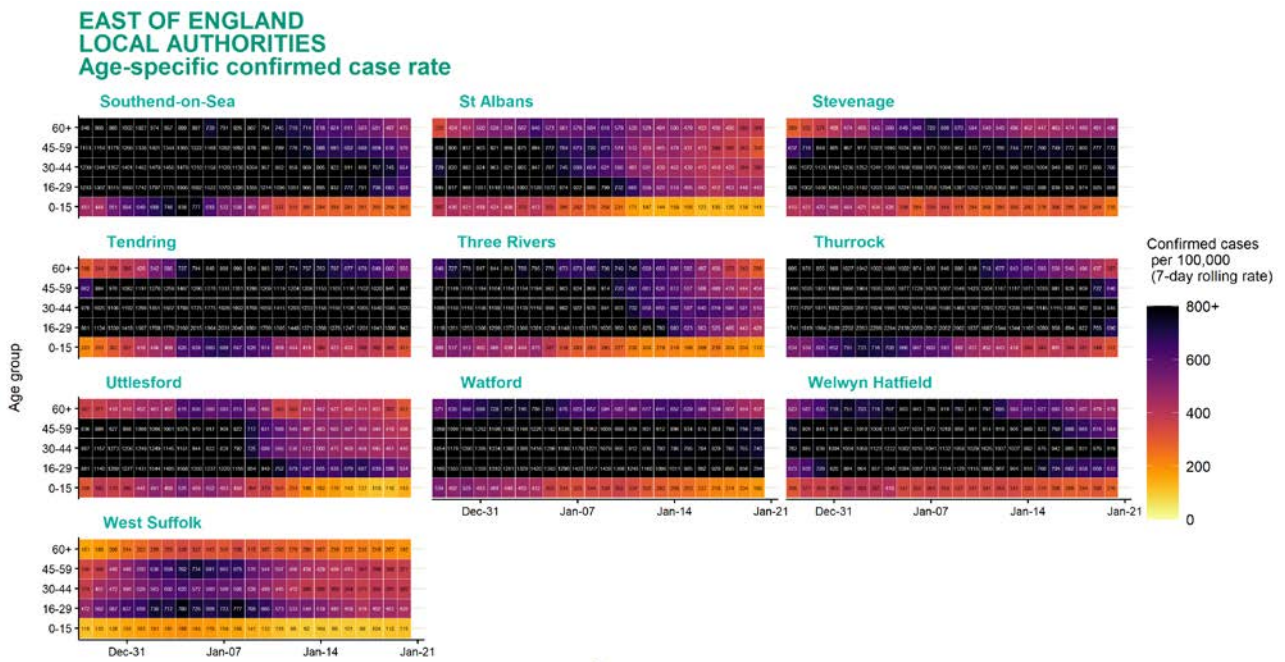


Source: Case data from SGSS. Produced by Outbreak Surveillance Team, PHE

Contains National Statistics data © Crown copyright and database right 2020



# Age-stratified heatmap of weekly case rate by local authority for East of England : 28 Dec to 20 Jan 2021

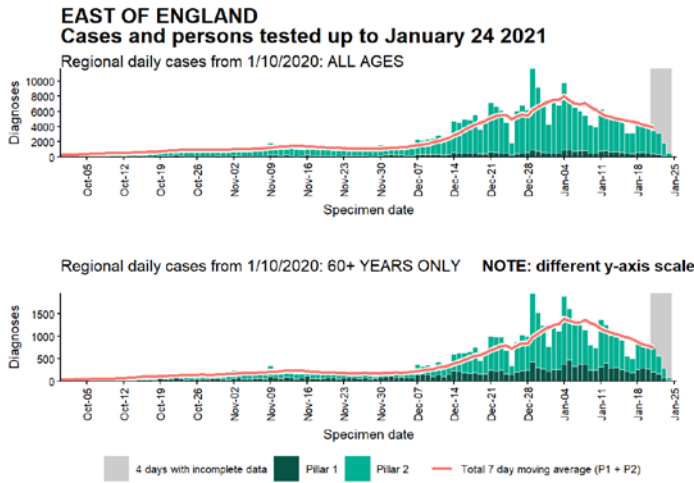


Date

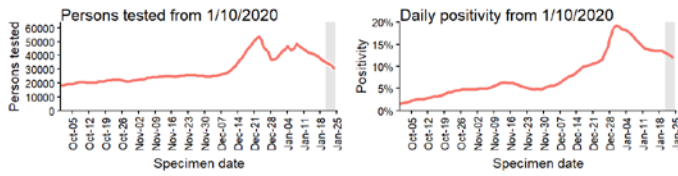
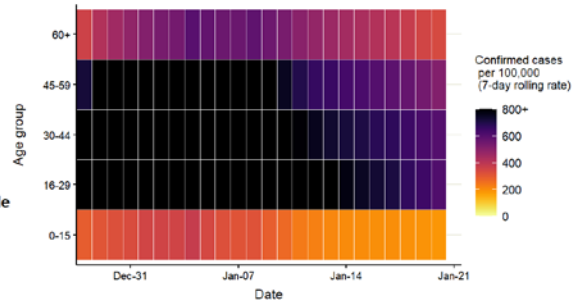
Source: Case data from SGSS. Produced by Outbreak Surveillance Team, PHE

Contains National Statistics data Â© Crown copyright and database right 2020

# Regional case numbers, testing numbers and positivity, East of England : 01 Oct to 24 Jan 2021



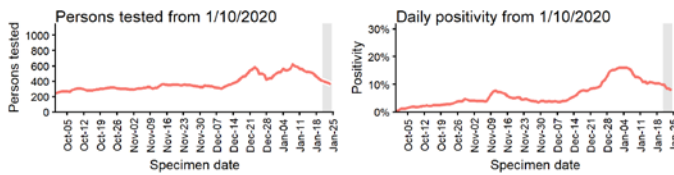
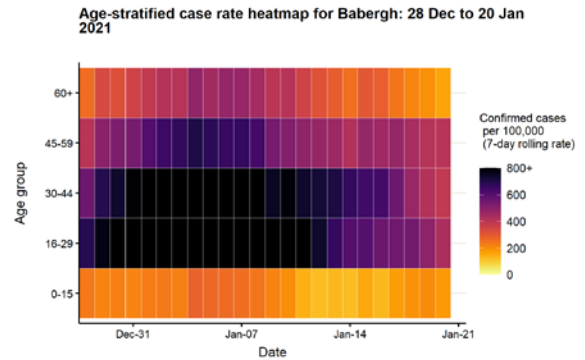
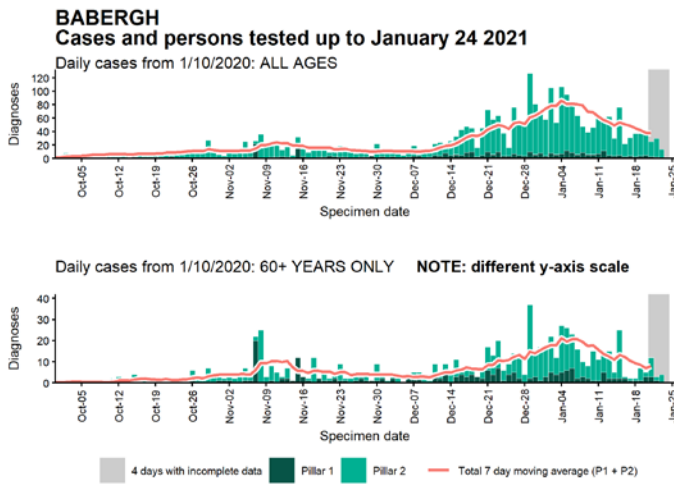
Regional age-stratified case rate heatmap for East of England: 28 Dec to 20 Jan 2021



Data from SGSS. Produced by Outbreak Surveillance Team, PHE

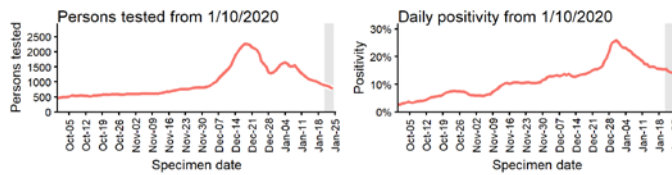
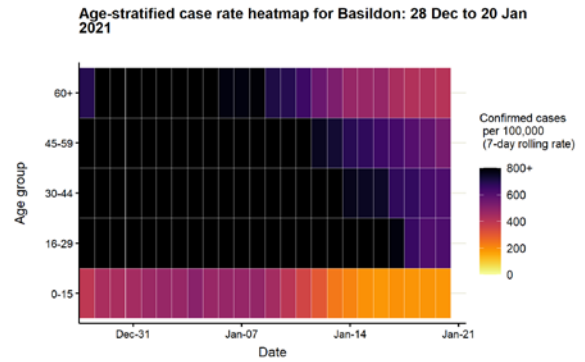
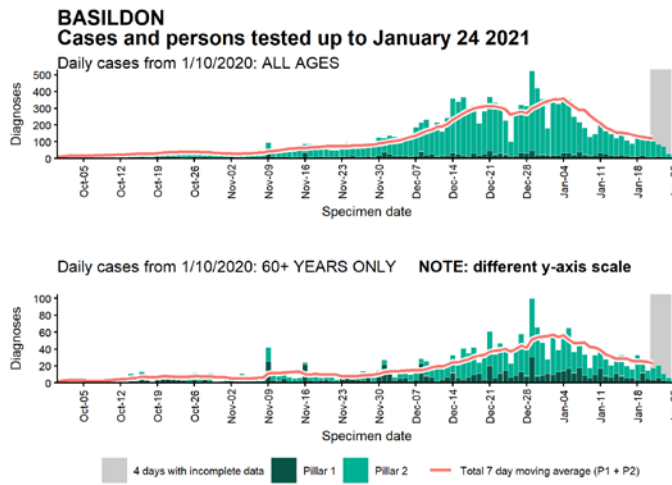


# Case numbers, testing numbers and positivity, Babergh : 01 Oct to 24 Jan 2021



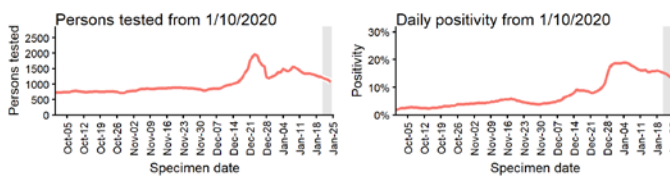
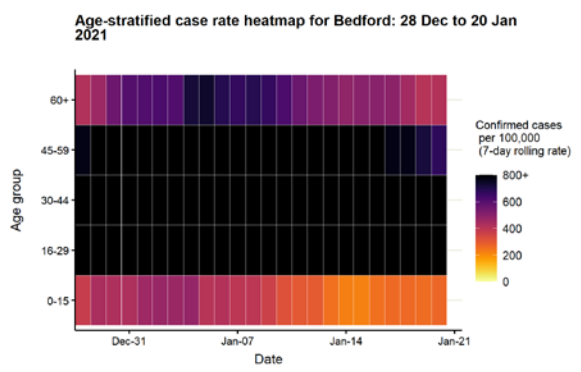
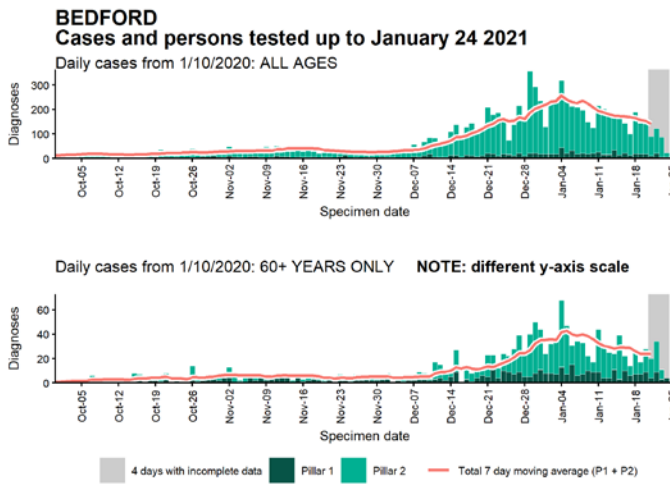
Data from SGSS. Produced by Outbreak Surveillance Team, PHE

# Case numbers, testing numbers and positivity, Basildon : 01 Oct to 24 Jan 2021



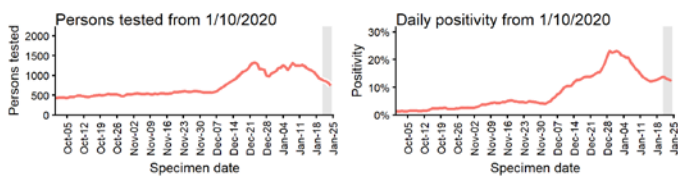
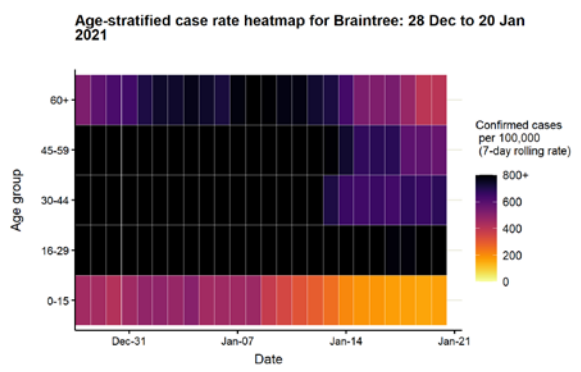
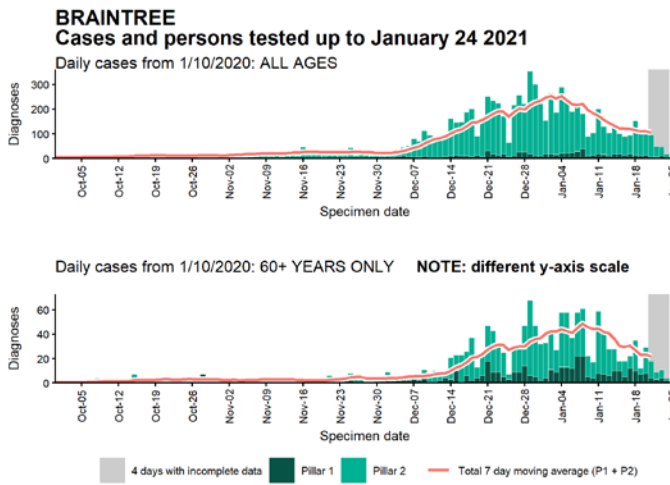
Data from SGSS. Produced by Outbreak Surveillance Team, PHE

# Case numbers, testing numbers and positivity, Bedford : 01 Oct to 24 Jan 2021



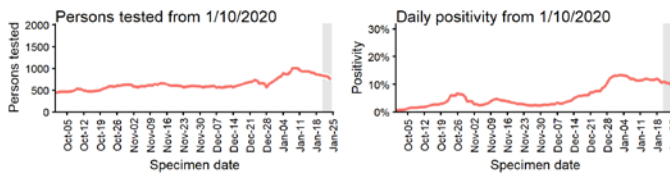
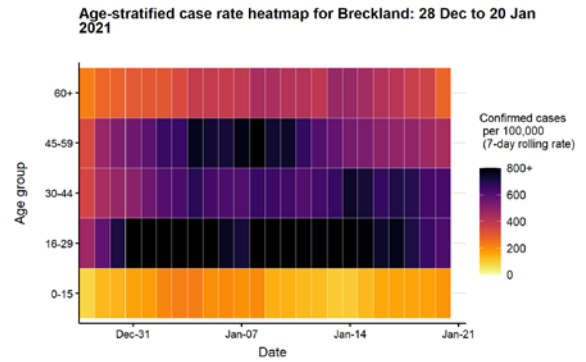
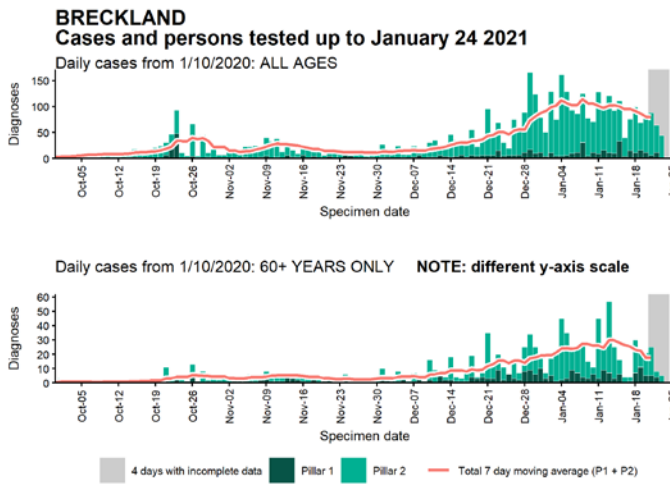
Data from SGSS. Produced by Outbreak Surveillance Team, PHE

# Case numbers, testing numbers and positivity, Braintree : 01 Oct to 24 Jan 2021



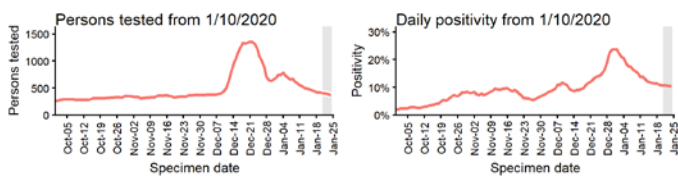
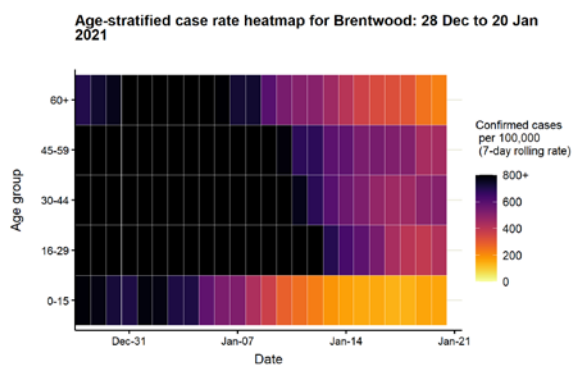
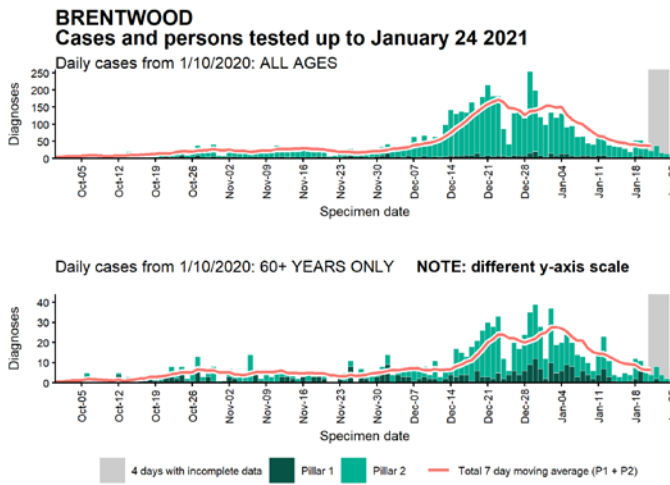
Data from SGSS. Produced by Outbreak Surveillance Team, PHE

# Case numbers, testing numbers and positivity, Breckland : 01 Oct to 24 Jan 2021



Data from SGSS. Produced by Outbreak Surveillance Team, PHE

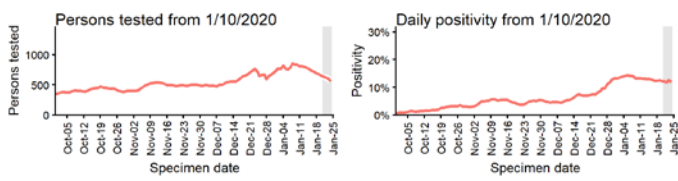
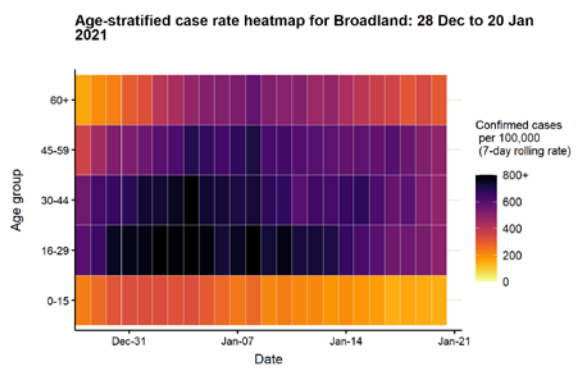
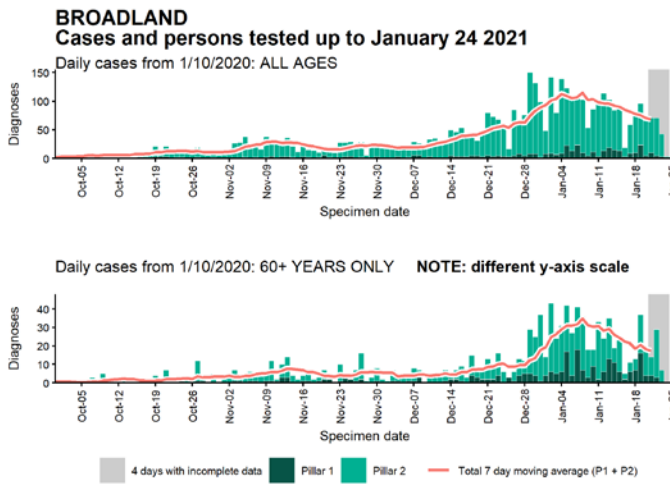
# Case numbers, testing numbers and positivity, Brentwood : 01 Oct to 24 Jan 2021



Data from SGSS. Produced by Outbreak Surveillance Team, PHE

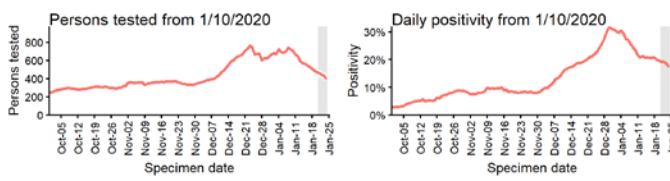
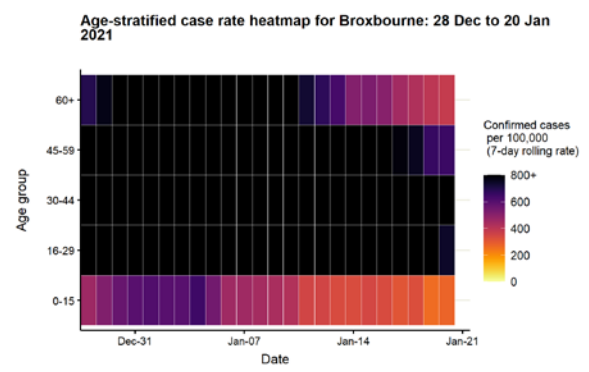
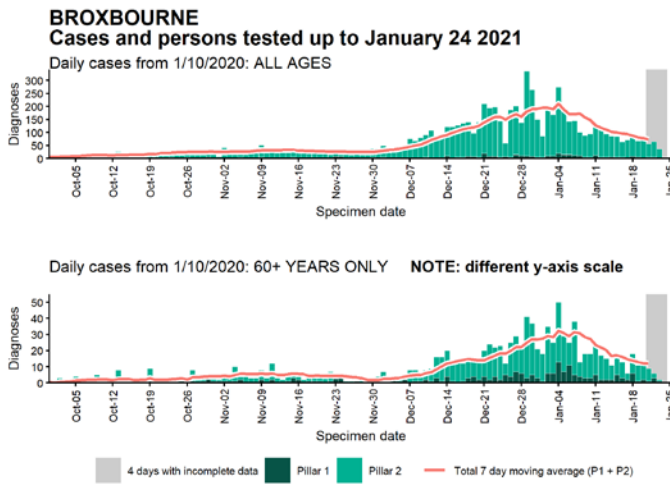


# Case numbers, testing numbers and positivity, Broadland : 01 Oct to 24 Jan 2021



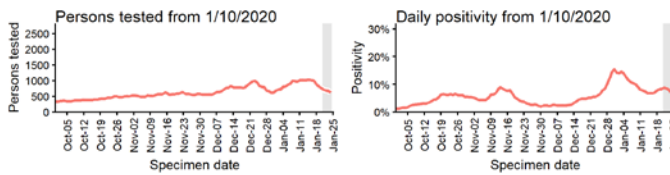
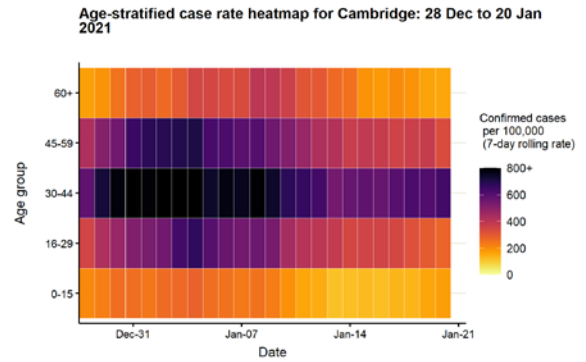
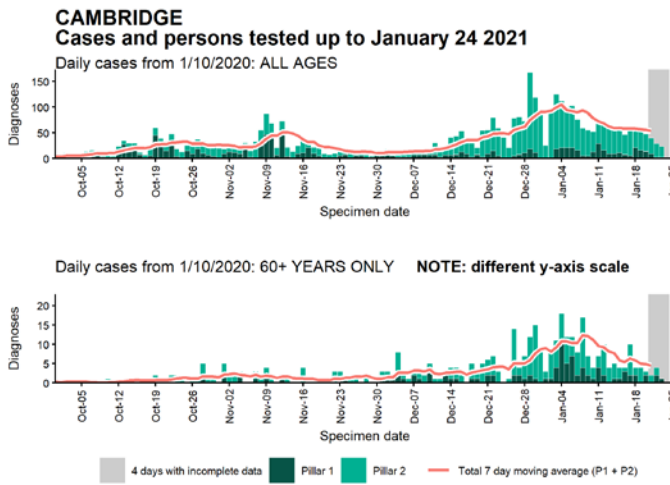
Data from SGSS. Produced by Outbreak Surveillance Team, PHE

# Case numbers, testing numbers and positivity, Broxbourne : 01 Oct to 24 Jan 2021



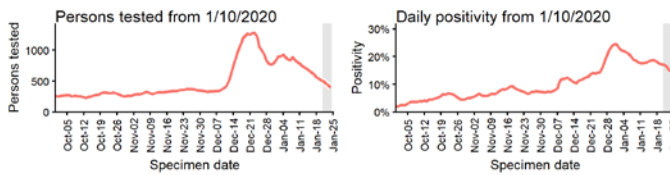
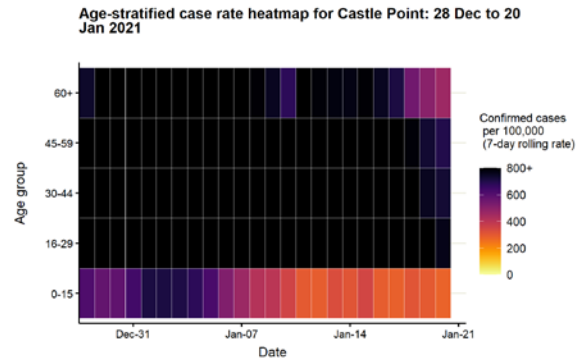
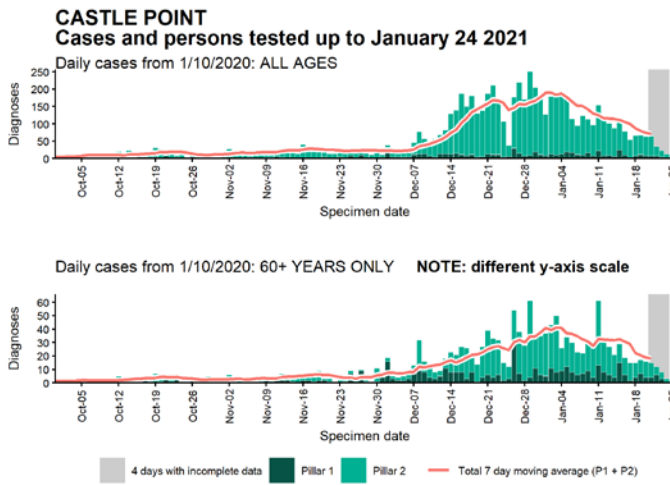
Data from SGSS. Produced by Outbreak Surveillance Team, PHE

# Case numbers, testing numbers and positivity, Cambridge : 01 Oct to 24 Jan 2021



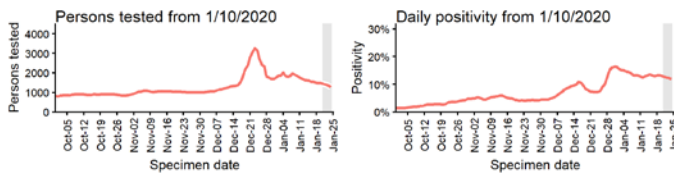
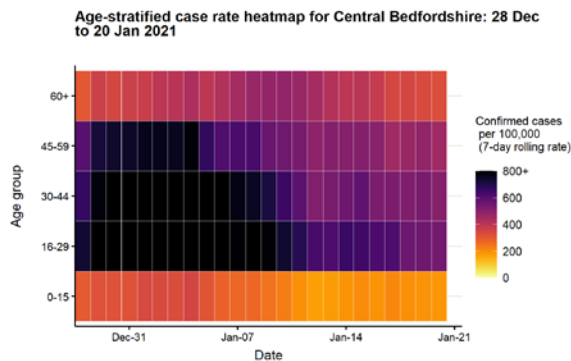
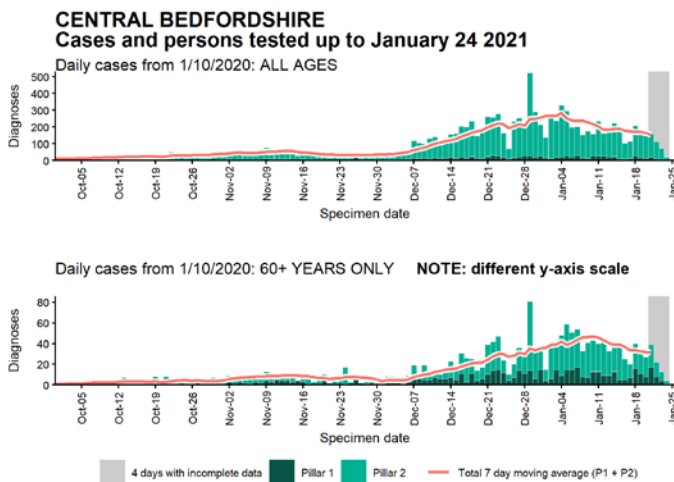
Data from SGSS. Produced by Outbreak Surveillance Team, PHE

# Case numbers, testing numbers and positivity, Castle Point : 01 Oct to 24 Jan 2021



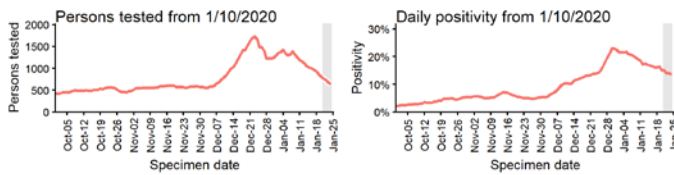
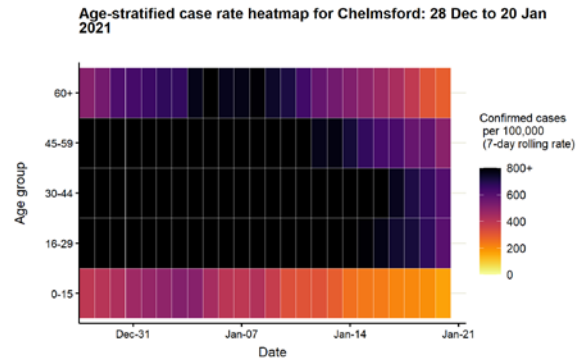
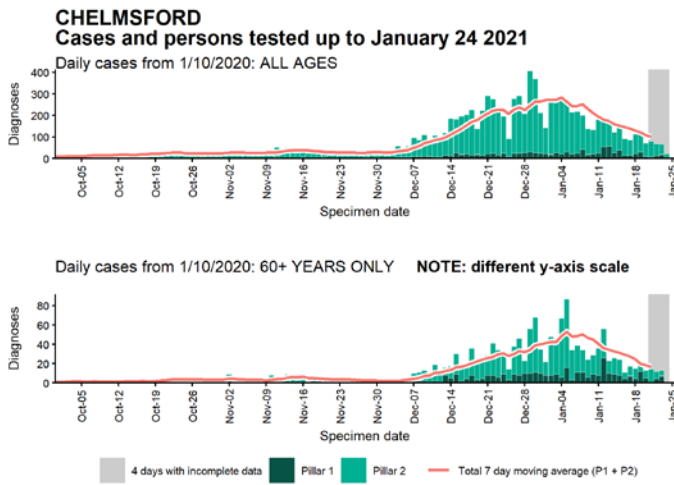
Data from SGSS. Produced by Outbreak Surveillance Team, PHE

# Case numbers, testing numbers and positivity, Central Bedfordshire : 01 Oct to 24 Jan 2021



Data from SGSS. Produced by Outbreak Surveillance Team, PHE

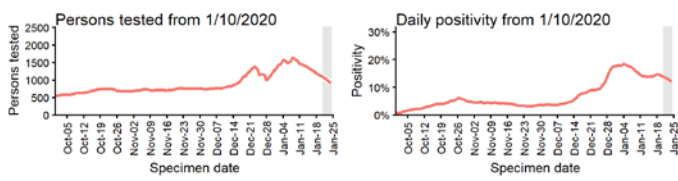
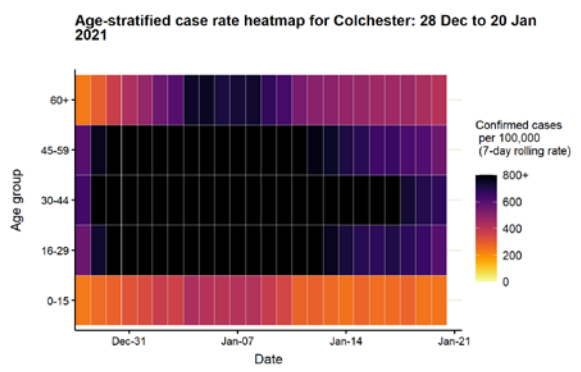
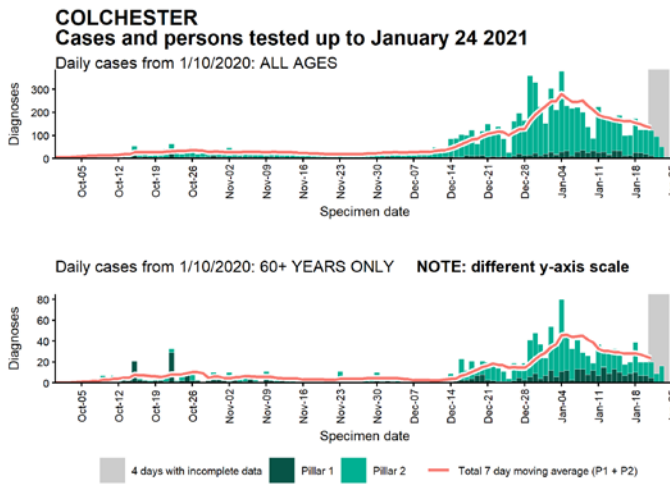
# Case numbers, testing numbers and positivity, Chelmsford : 01 Oct to 24 Jan 2021



Data from SGSS. Produced by Outbreak Surveillance Team, PHE

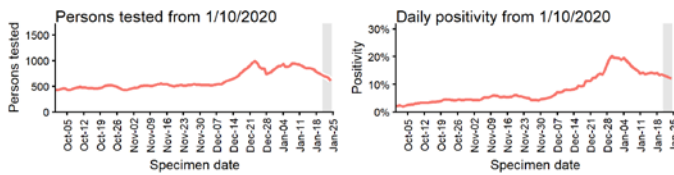
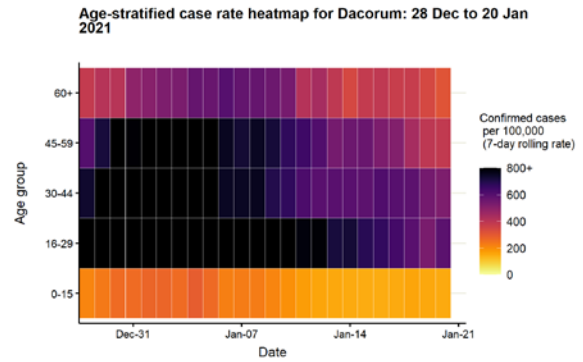
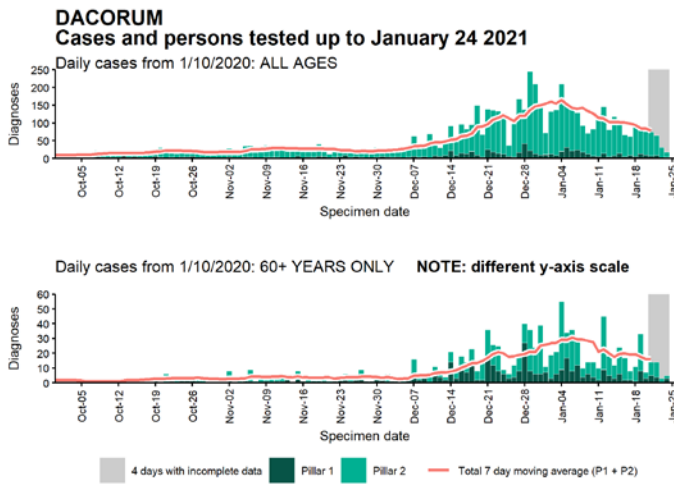


# Case numbers, testing numbers and positivity, Colchester : 01 Oct to 24 Jan 2021



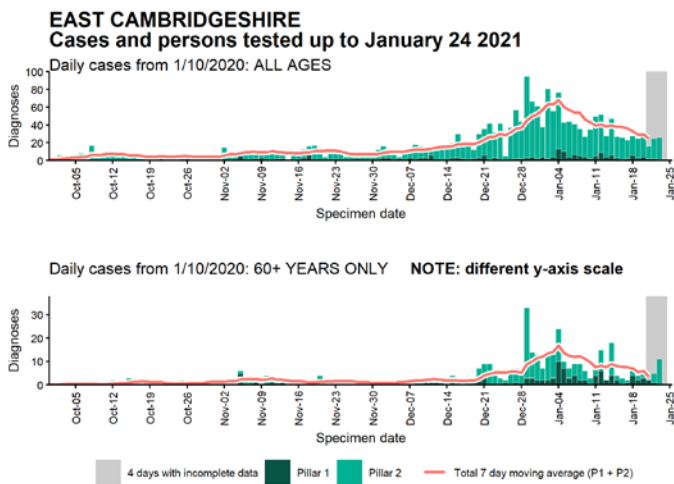
Data from SGSS. Produced by Outbreak Surveillance Team, PHE

# Case numbers, testing numbers and positivity, Dacorum : 01 Oct to 24 Jan 2021

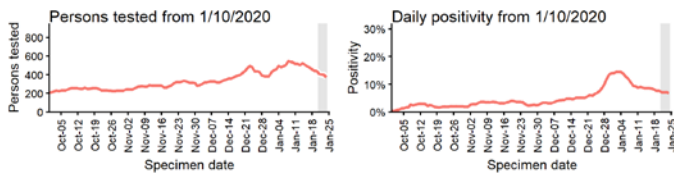
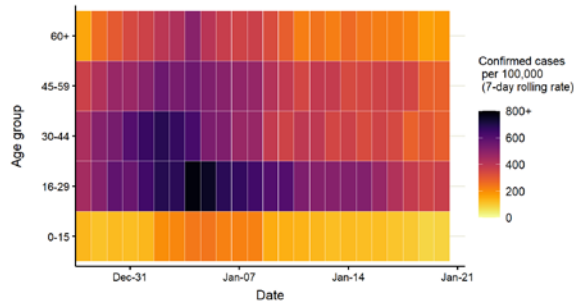


Data from SGSS. Produced by Outbreak Surveillance Team, PHE

# Case numbers, testing numbers and positivity, East Cambridgeshire : 01 Oct to 24 Jan 2021

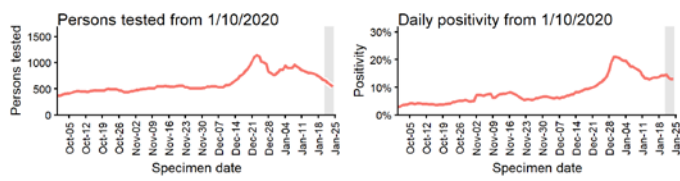
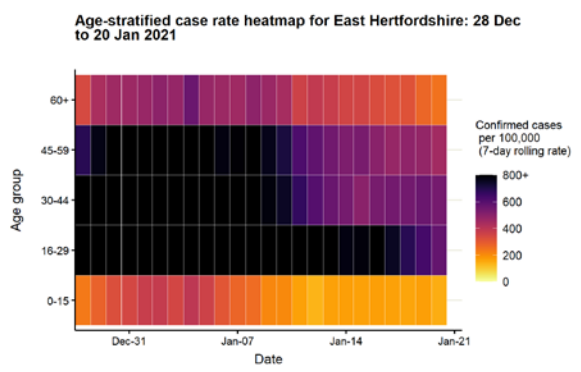
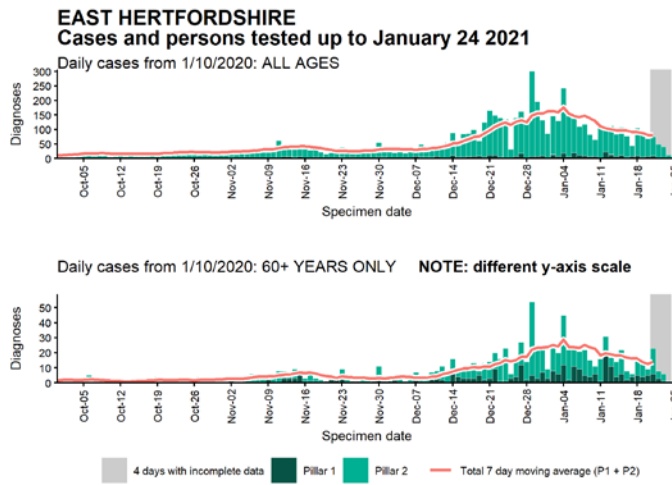


Age-stratified case rate heatmap for East Cambridgeshire: 28 Dec to 20 Jan 2021



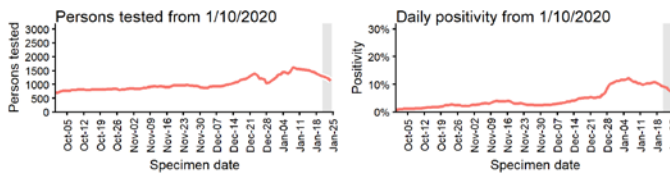
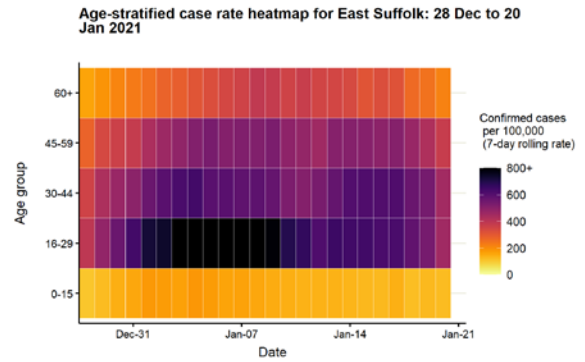
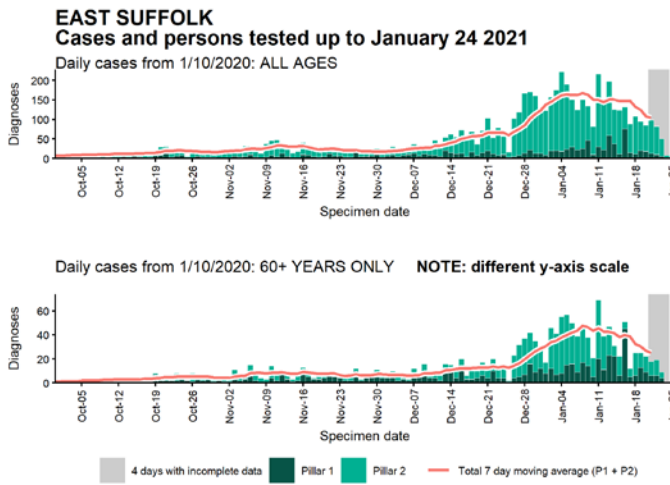
Data from SGSS. Produced by Outbreak Surveillance Team, PHE

# Case numbers, testing numbers and positivity, East Hertfordshire : 01 Oct to 24 Jan 2021



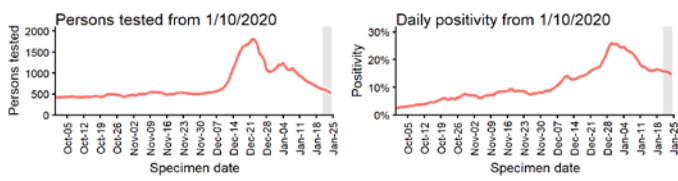
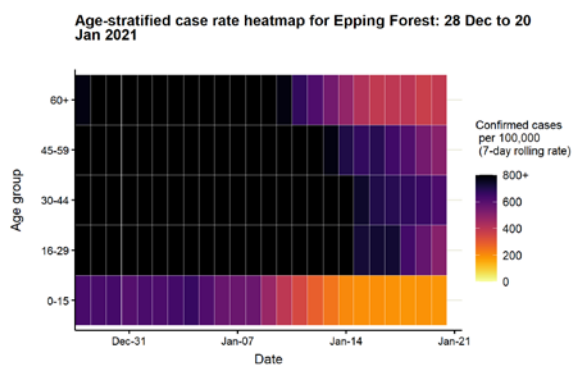
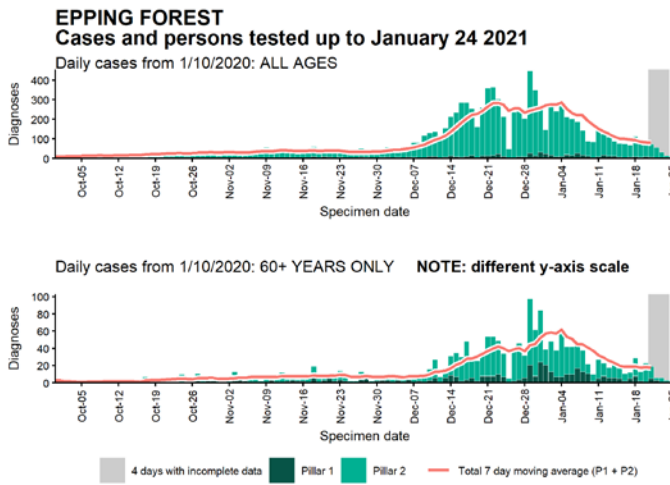
Data from SGSS. Produced by Outbreak Surveillance Team, PHE

# Case numbers, testing numbers and positivity, East Suffolk : 01 Oct to 24 Jan 2021



Data from SGSS. Produced by Outbreak Surveillance Team, PHE

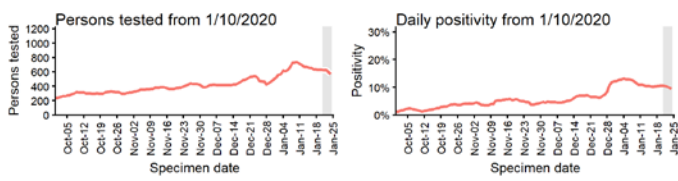
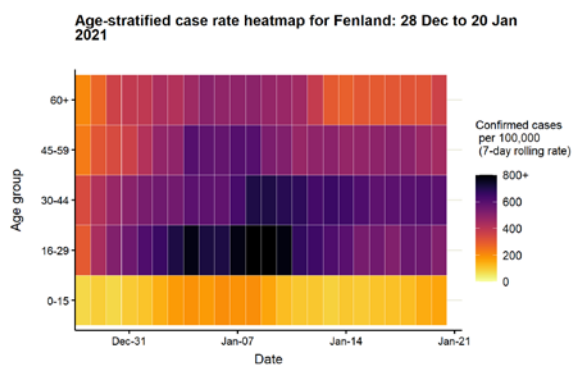
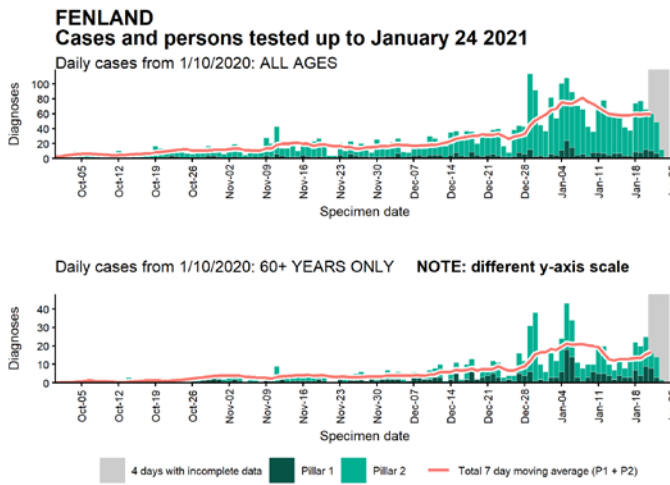
# Case numbers, testing numbers and positivity, Epping Forest : 01 Oct to 24 Jan 2021



Data from SGSS. Produced by Outbreak Surveillance Team, PHE

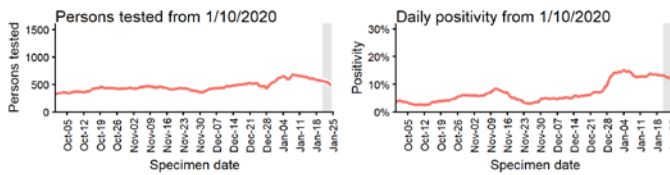
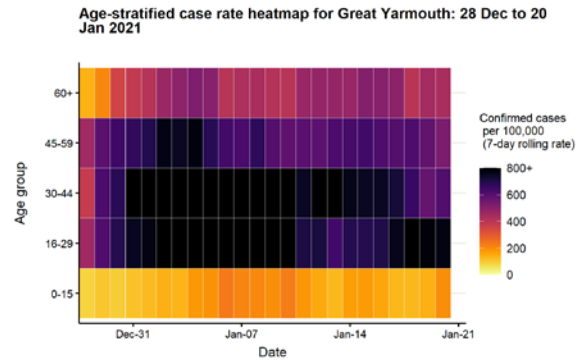
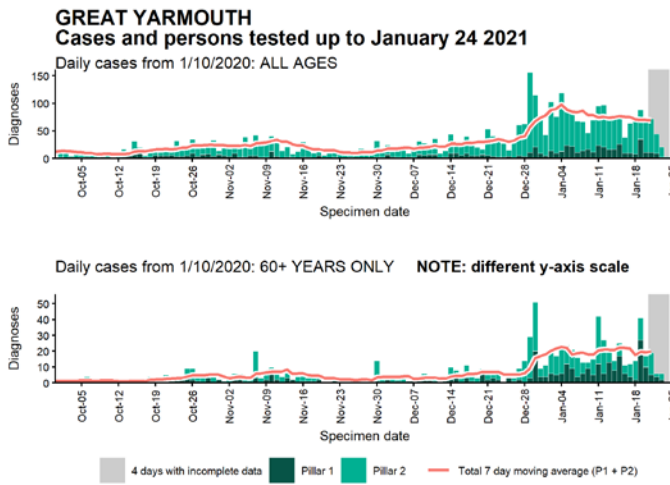


# Case numbers, testing numbers and positivity, Fenland : 01 Oct to 24 Jan 2021



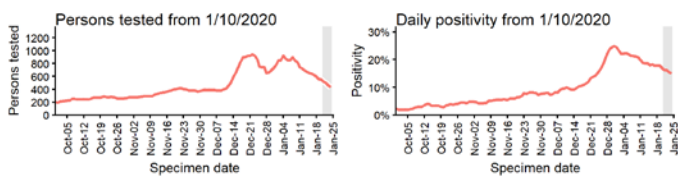
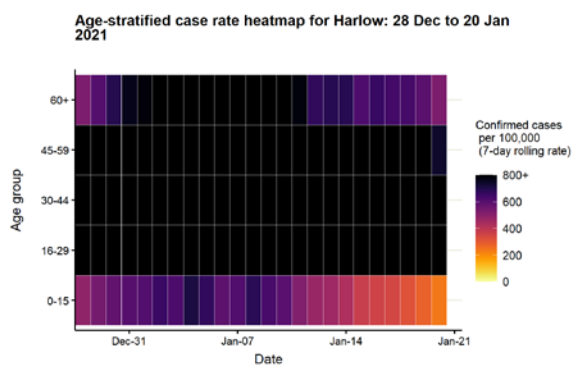
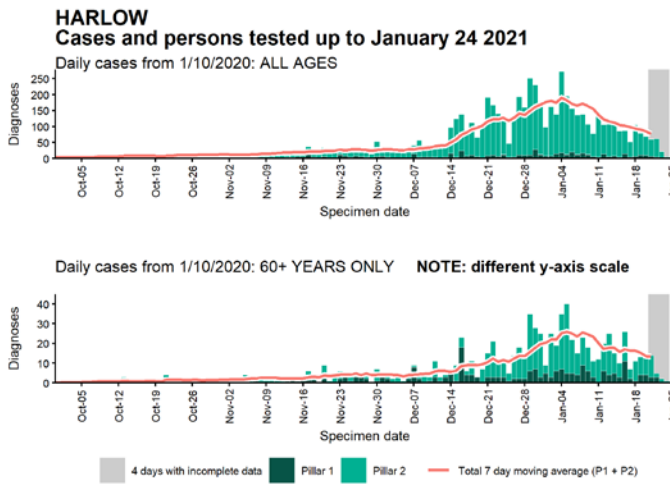
Data from SGSS. Produced by Outbreak Surveillance Team, PHE

# Case numbers, testing numbers and positivity, Great Yarmouth : 01 Oct to 24 Jan 2021



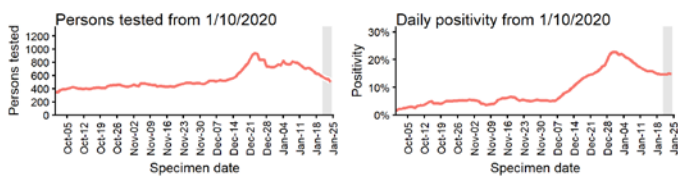
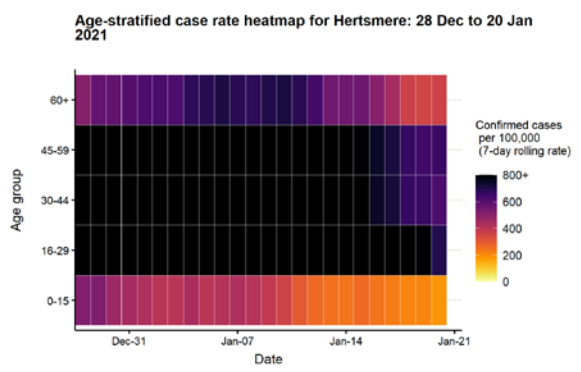
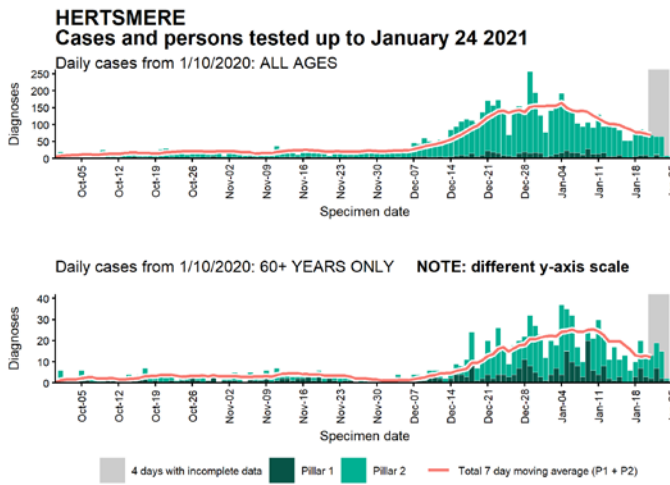
Data from SGSS. Produced by Outbreak Surveillance Team, PHE

# Case numbers, testing numbers and positivity, Harlow : 01 Oct to 24 Jan 2021



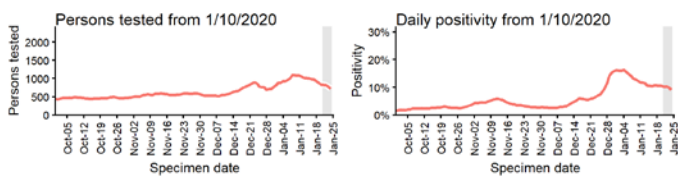
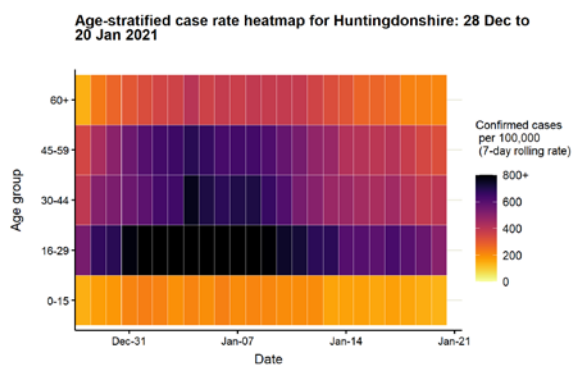
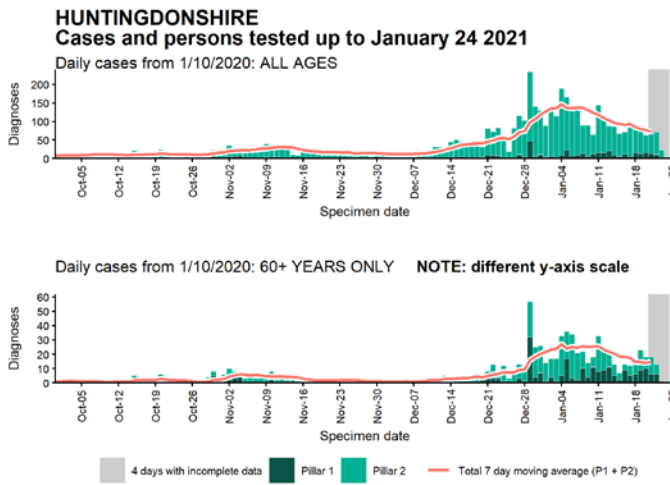
Data from SGSS. Produced by Outbreak Surveillance Team, PHE

# Case numbers, testing numbers and positivity, Hertsmere : 01 Oct to 24 Jan 2021



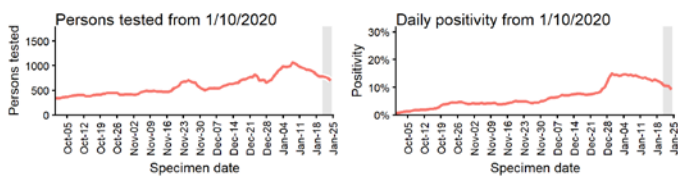
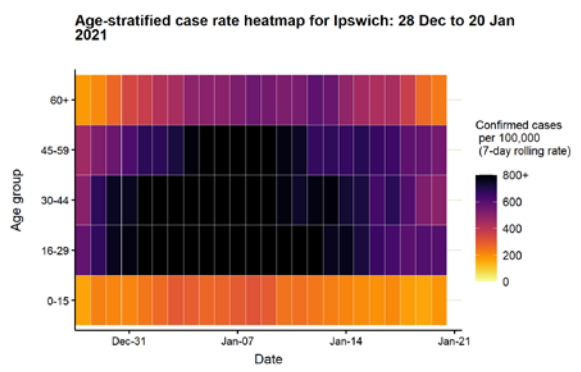
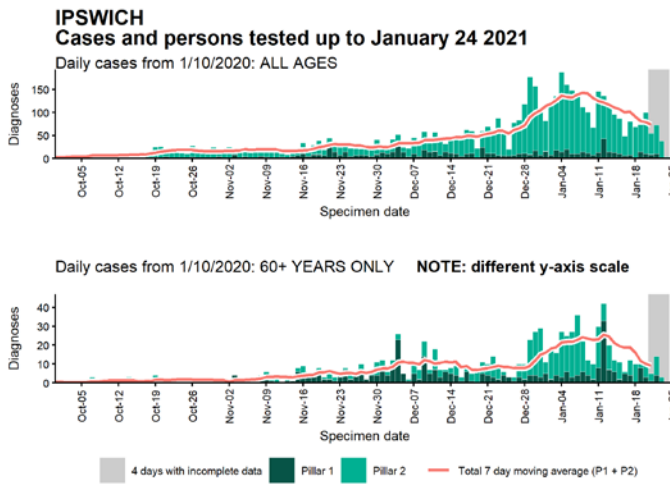
Data from SGSS. Produced by Outbreak Surveillance Team, PHE

# Case numbers, testing numbers and positivity, Huntingdonshire : 01 Oct to 24 Jan 2021



Data from SGSS. Produced by Outbreak Surveillance Team, PHE

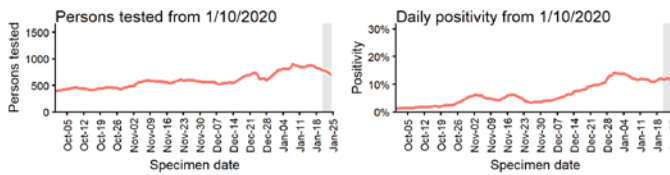
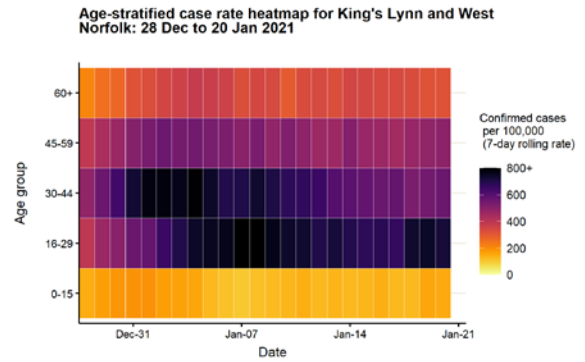
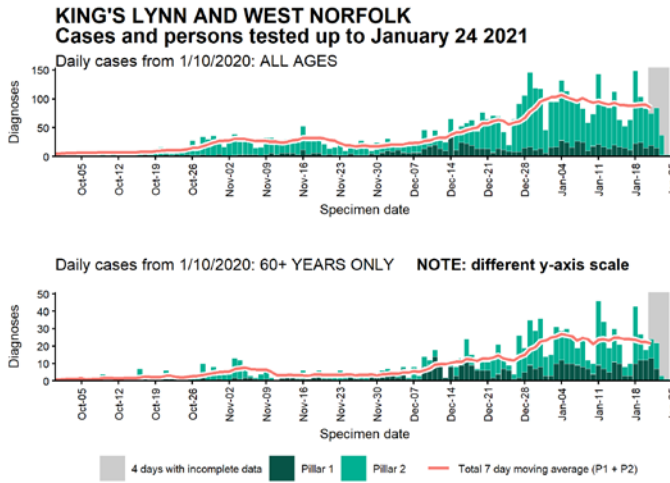
# Case numbers, testing numbers and positivity, Ipswich : 01 Oct to 24 Jan 2021



Data from SGSS. Produced by Outbreak Surveillance Team, PHE

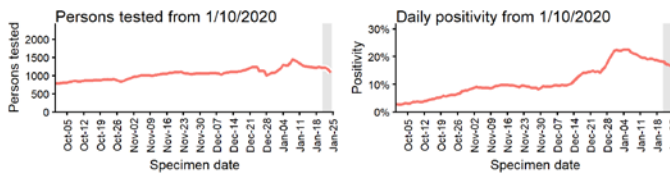
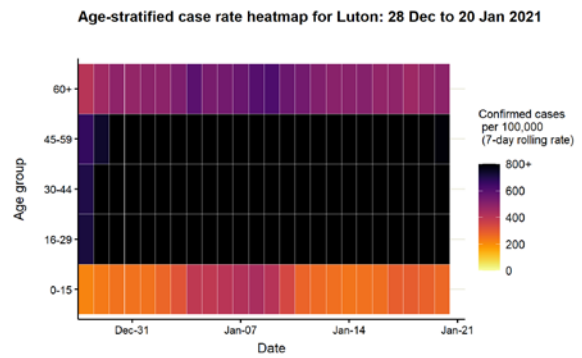
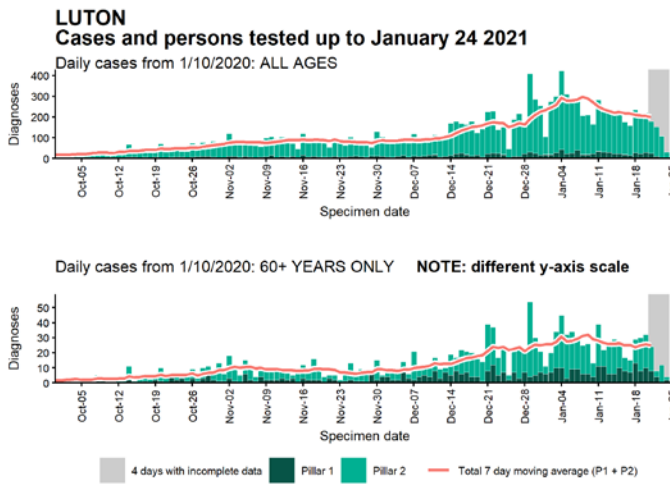


# Case numbers, testing numbers and positivity, King's Lynn and West Norfolk : 01 Oct to 24 Jan 2021



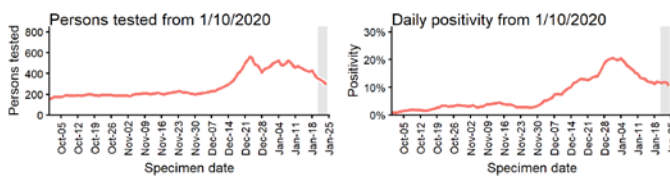
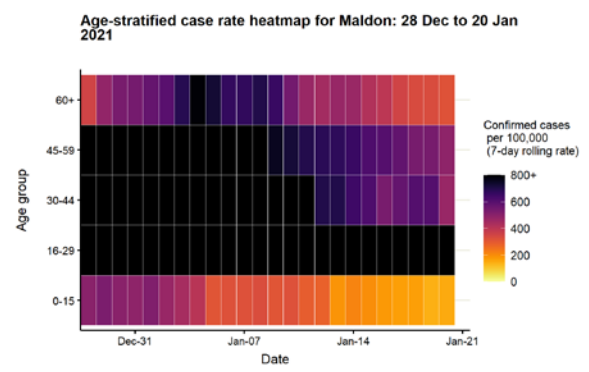
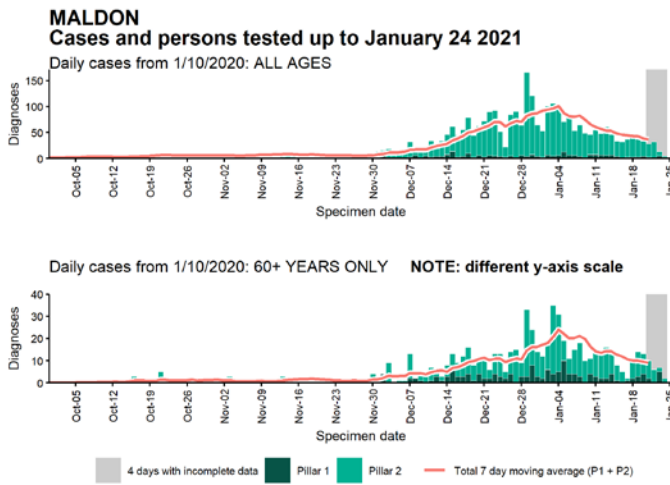
Data from SGSS. Produced by Outbreak Surveillance Team, PHE

# Case numbers, testing numbers and positivity, Luton : 01 Oct to 24 Jan 2021



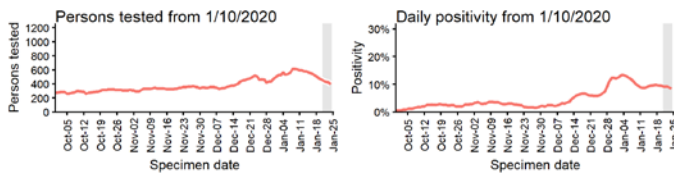
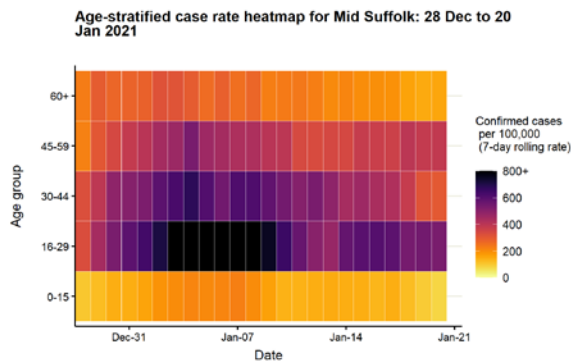
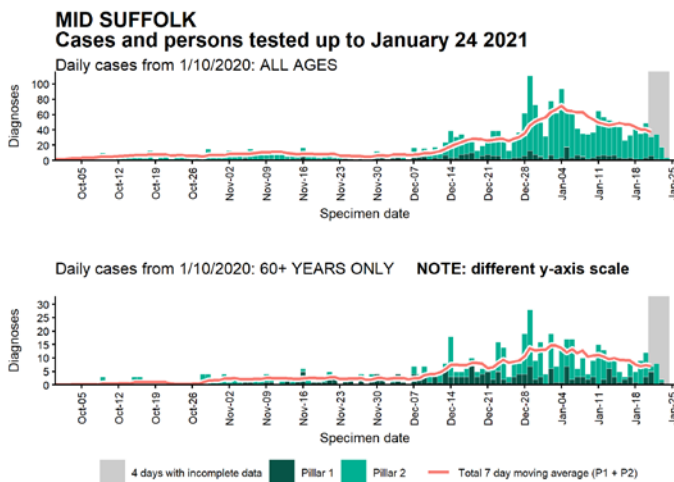
Data from SGSS. Produced by Outbreak Surveillance Team, PHE

# Case numbers, testing numbers and positivity, Maldon : 01 Oct to 24 Jan 2021



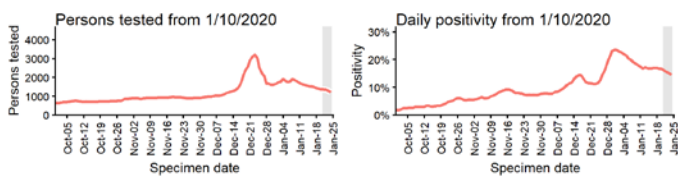
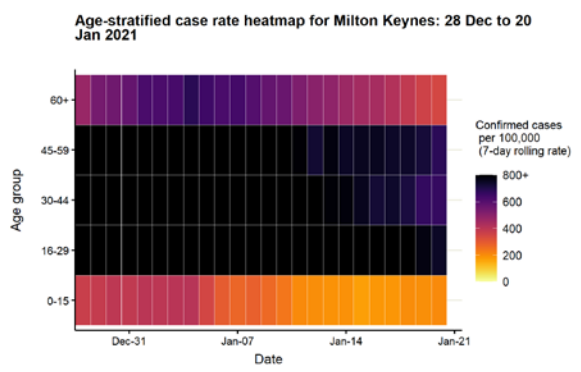
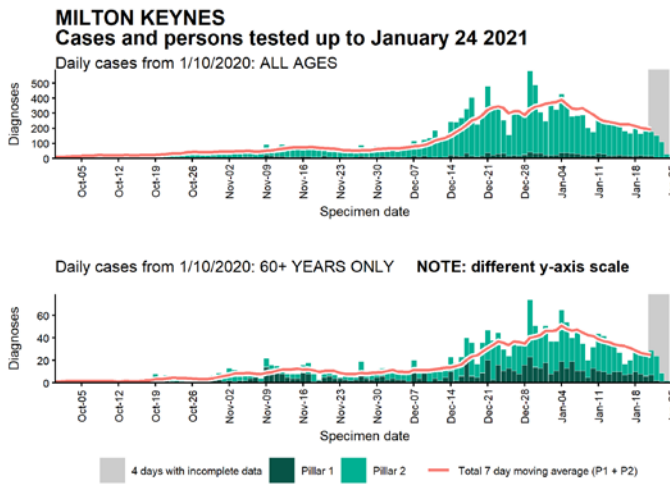
Data from SGSS. Produced by Outbreak Surveillance Team, PHE

# Case numbers, testing numbers and positivity, Mid Suffolk : 01 Oct to 24 Jan 2021



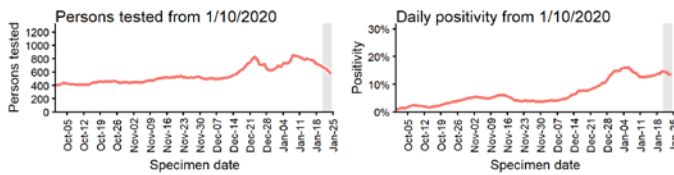
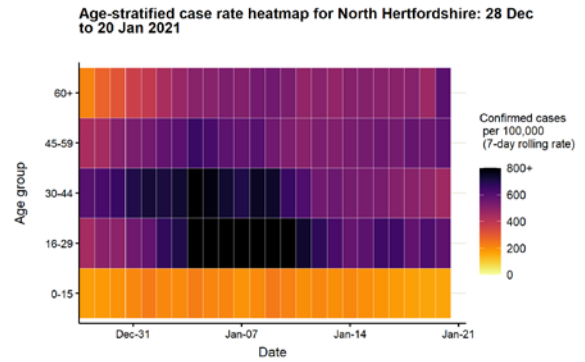
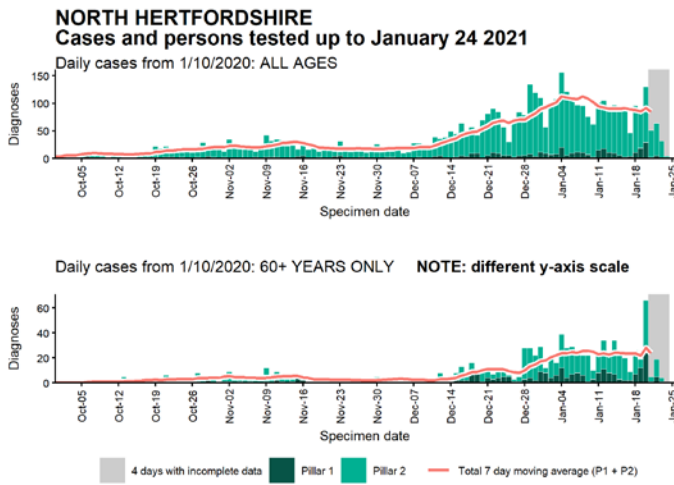
Data from SGSS. Produced by Outbreak Surveillance Team, PHE

# Case numbers, testing numbers and positivity, Milton Keynes : 01 Oct to 24 Jan 2021



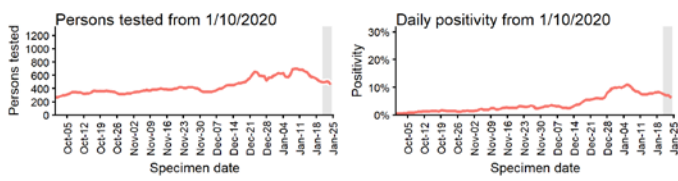
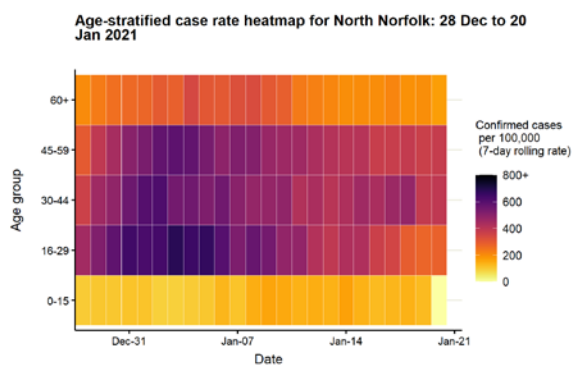
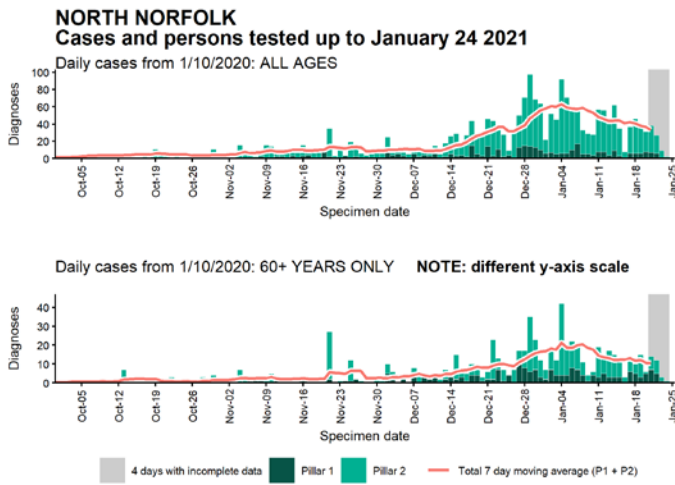
Data from SGSS. Produced by Outbreak Surveillance Team, PHE

# Case numbers, testing numbers and positivity, North Hertfordshire : 01 Oct to 24 Jan 2021



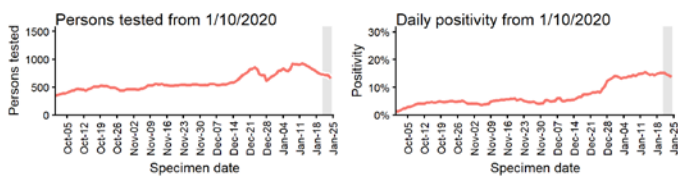
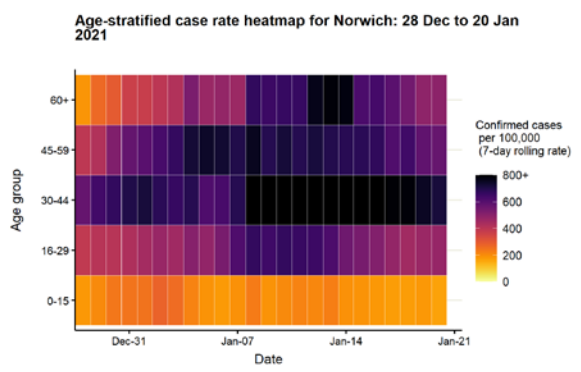
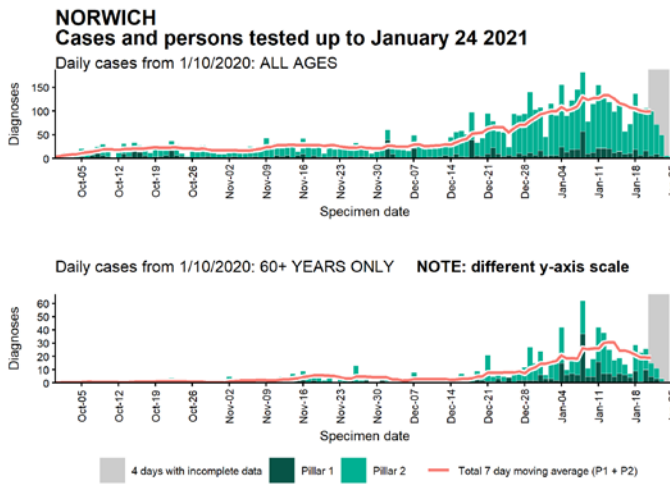
Data from SGSS. Produced by Outbreak Surveillance Team, PHE

# Case numbers, testing numbers and positivity, North Norfolk : 01 Oct to 24 Jan 2021



Data from SGSS. Produced by Outbreak Surveillance Team, PHE

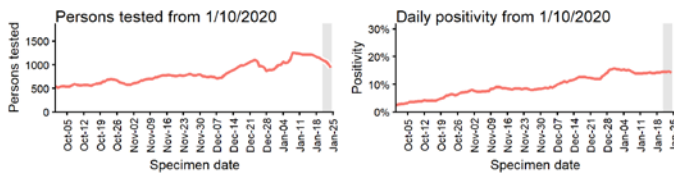
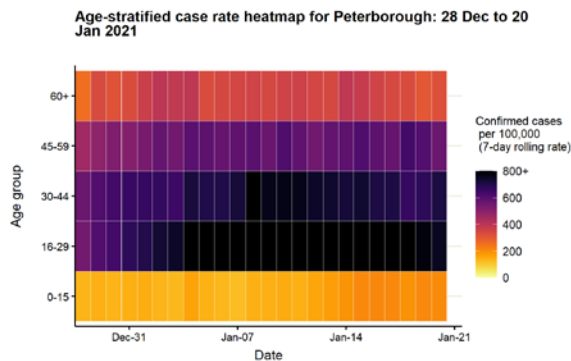
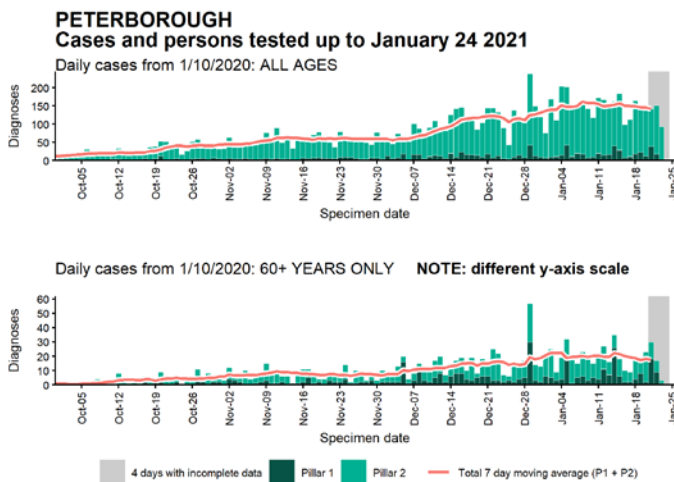
# Case numbers, testing numbers and positivity, Norwich : 01 Oct to 24 Jan 2021



Data from SGSS. Produced by Outbreak Surveillance Team, PHE

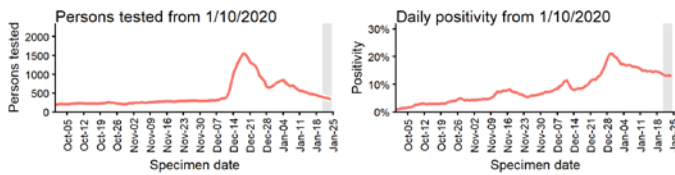
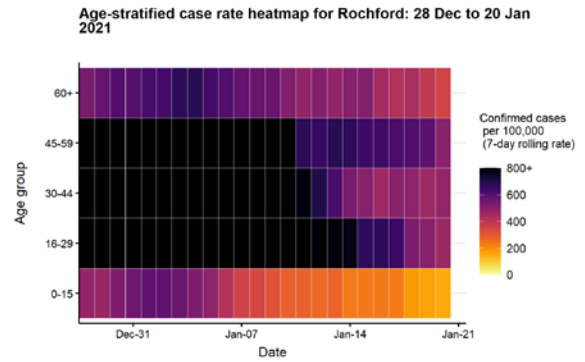
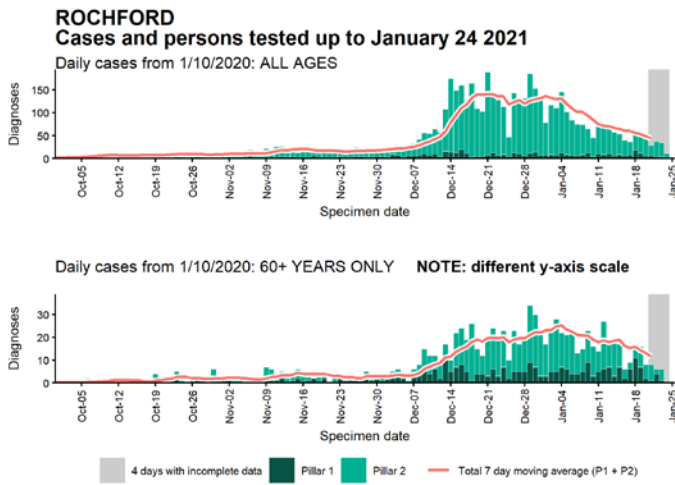


# Case numbers, testing numbers and positivity, Peterborough : 01 Oct to 24 Jan 2021



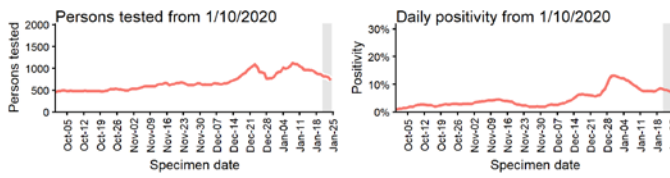
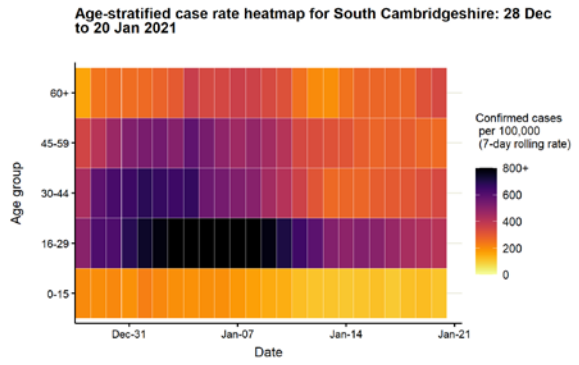
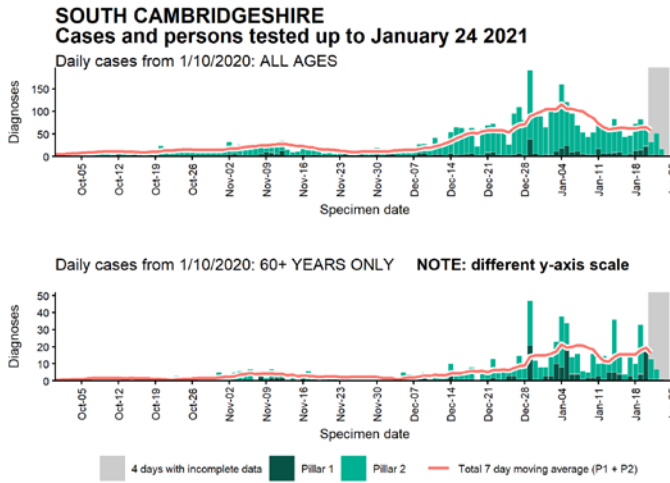
Data from SGSS. Produced by Outbreak Surveillance Team, PHE

# Case numbers, testing numbers and positivity, Rochford : 01 Oct to 24 Jan 2021



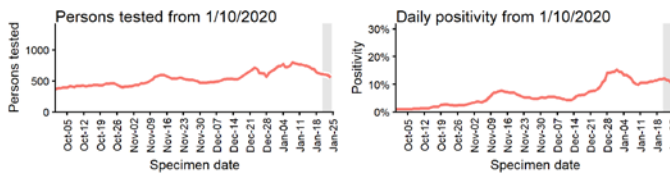
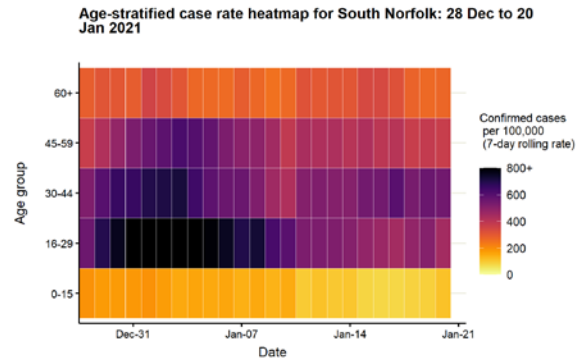
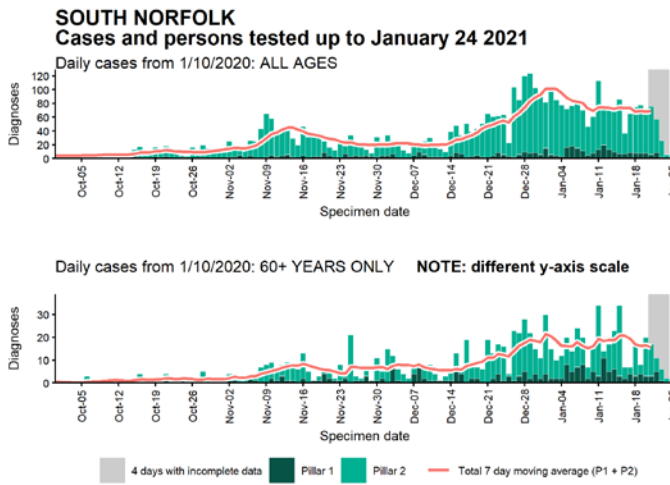
Data from SGSS. Produced by Outbreak Surveillance Team, PHE

# Case numbers, testing numbers and positivity, South Cambridgeshire : 01 Oct to 24 Jan 2021



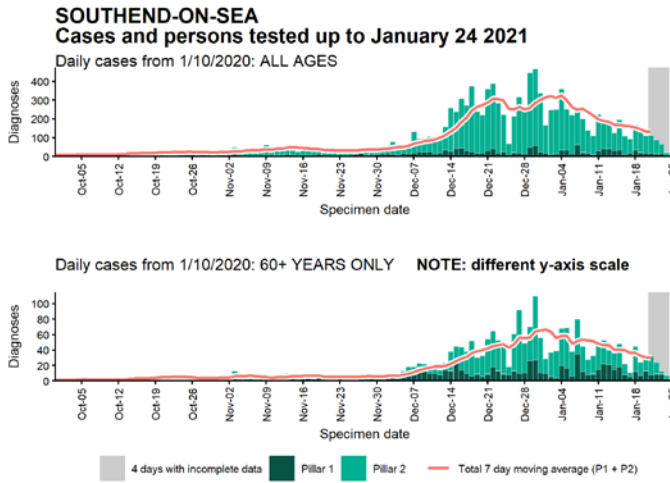
Data from SGSS. Produced by Outbreak Surveillance Team, PHE

# Case numbers, testing numbers and positivity, South Norfolk : 01 Oct to 24 Jan 2021

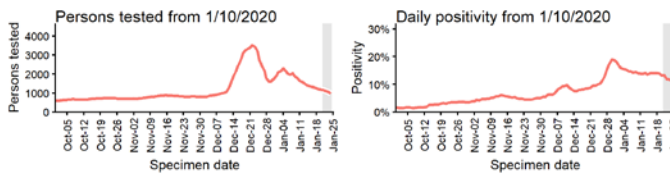
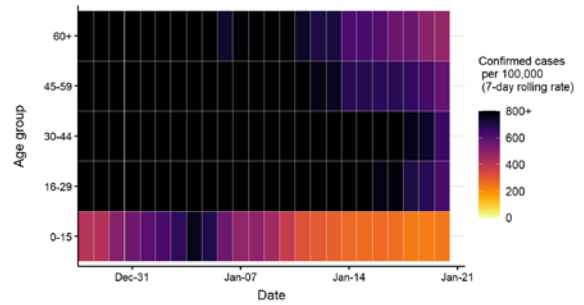


Data from SGSS. Produced by Outbreak Surveillance Team, PHE

# Case numbers, testing numbers and positivity, Southend-on-Sea : 01 Oct to 24 Jan 2021

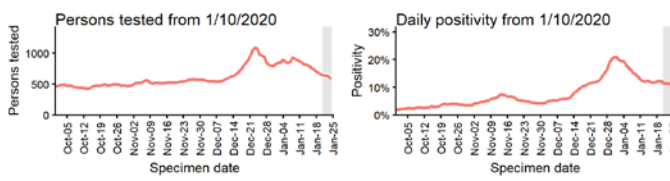
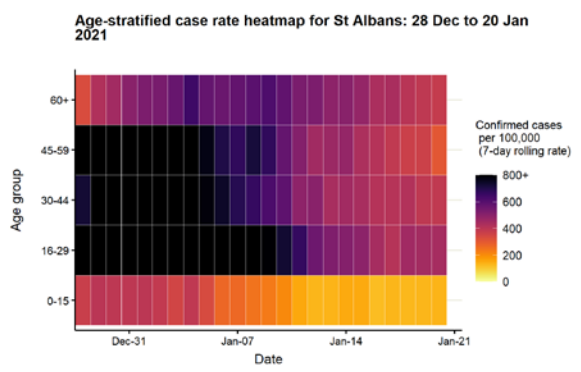
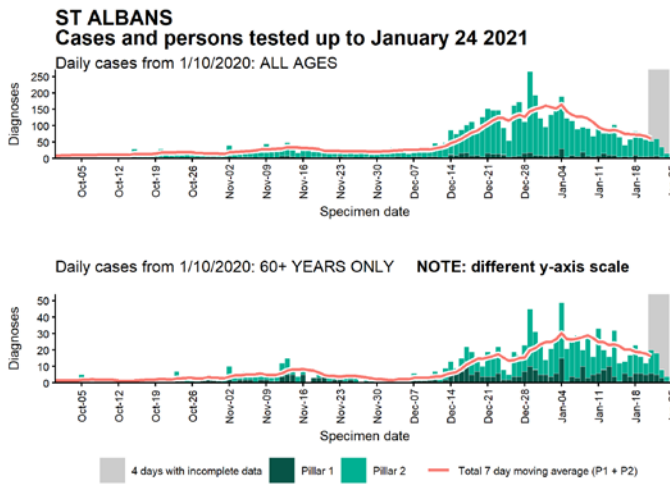


Age-stratified case rate heatmap for Southend-on-Sea: 28 Dec to 20 Jan 2021



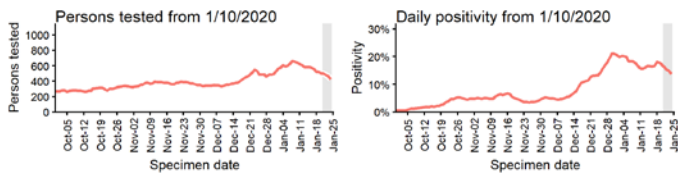
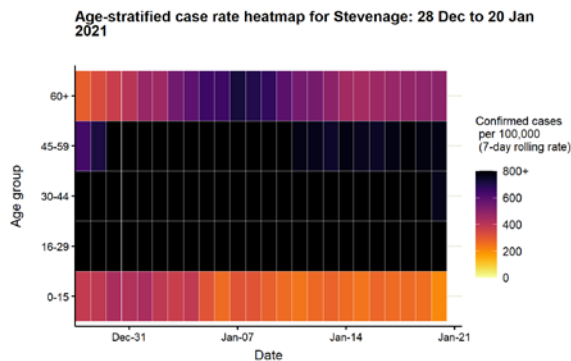
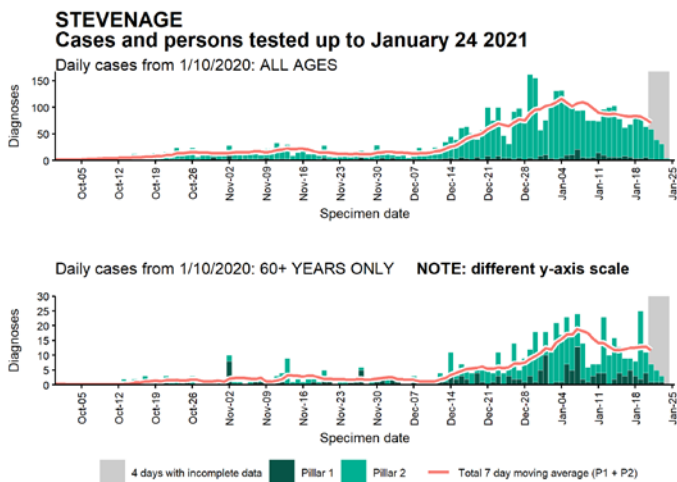
Data from SGSS. Produced by Outbreak Surveillance Team, PHE

# Case numbers, testing numbers and positivity, St Albans : 01 Oct to 24 Jan 2021



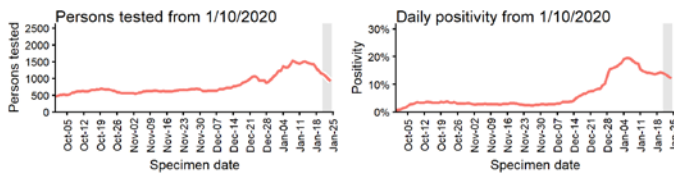
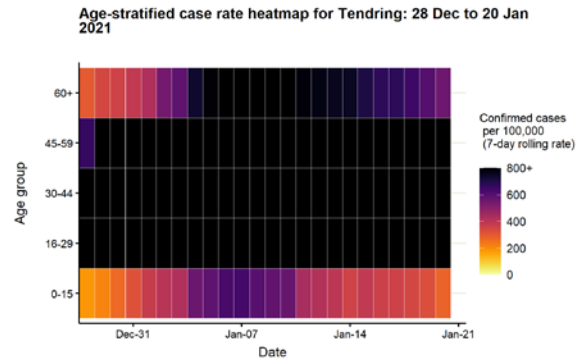
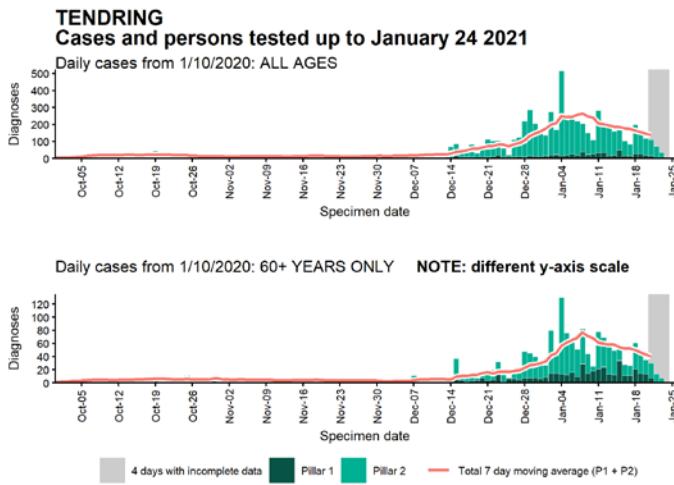
Data from SGSS. Produced by Outbreak Surveillance Team, PHE

# Case numbers, testing numbers and positivity, Stevenage : 01 Oct to 24 Jan 2021



Data from SGSS. Produced by Outbreak Surveillance Team, PHE

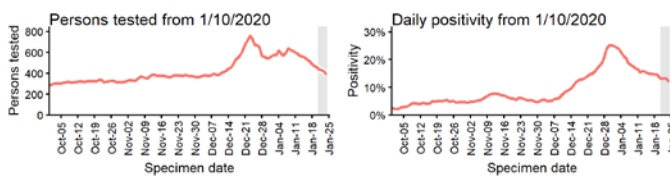
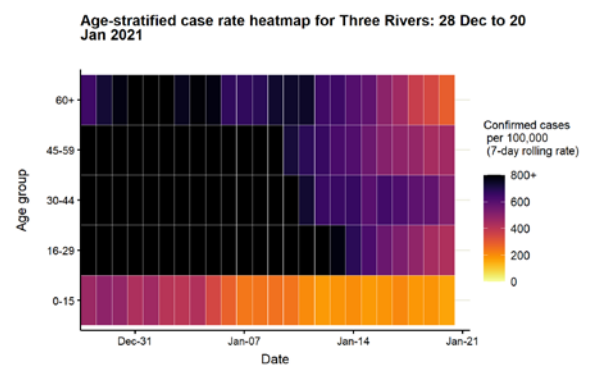
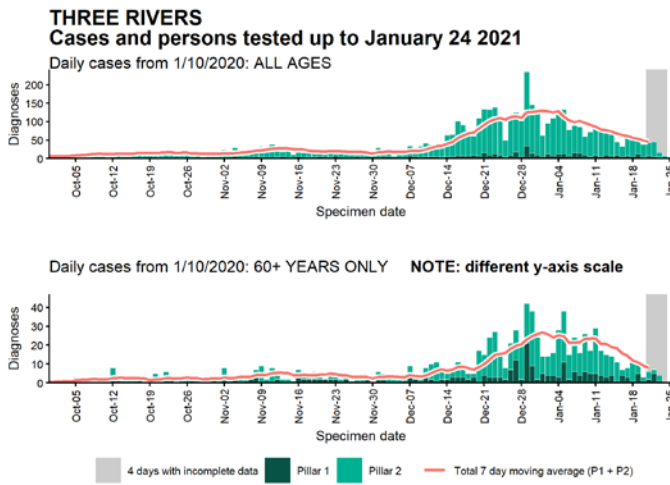
# Case numbers, testing numbers and positivity, Tendring : 01 Oct to 24 Jan 2021



Data from SGSS. Produced by Outbreak Surveillance Team, PHE

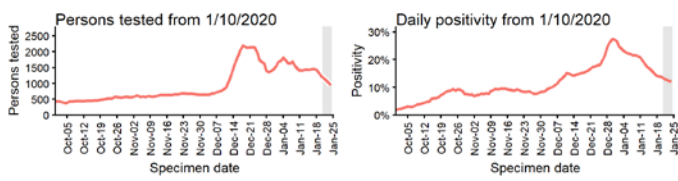
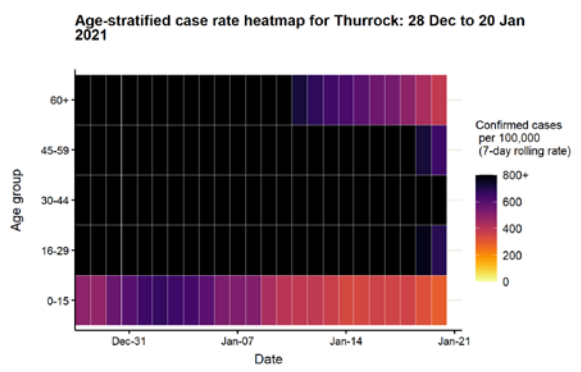
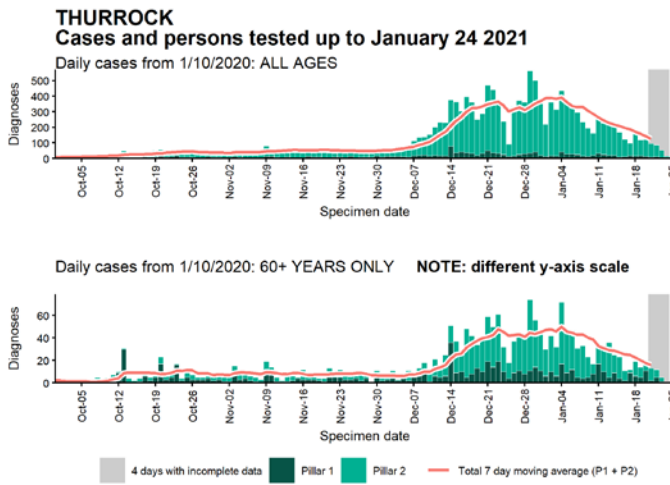


# Case numbers, testing numbers and positivity, Three Rivers : 01 Oct to 24 Jan 2021



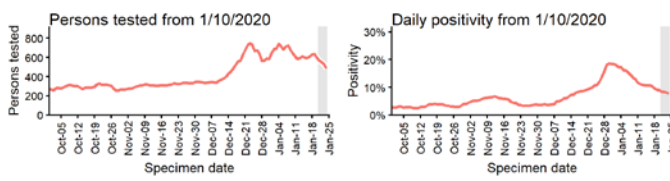
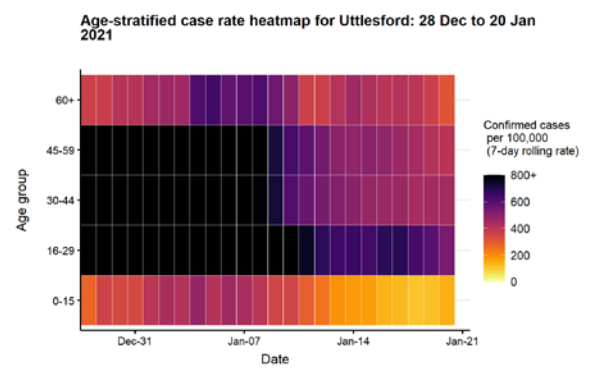
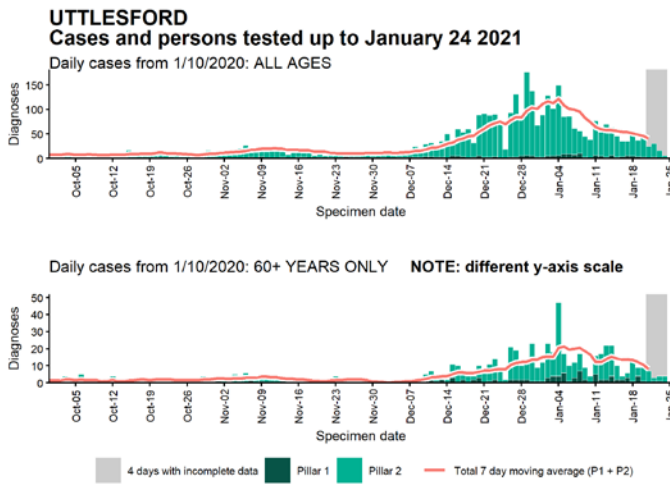
Data from SGSS. Produced by Outbreak Surveillance Team, PHE

# Case numbers, testing numbers and positivity, Thurrock : 01 Oct to 24 Jan 2021



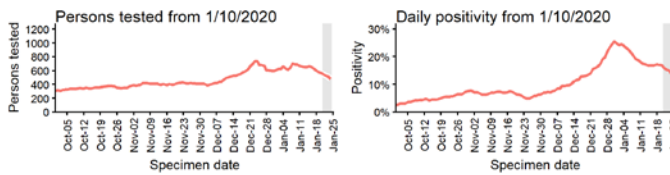
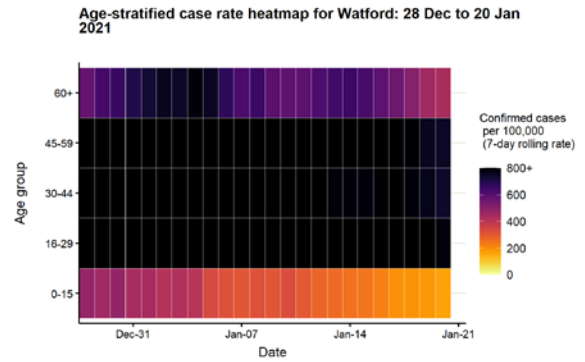
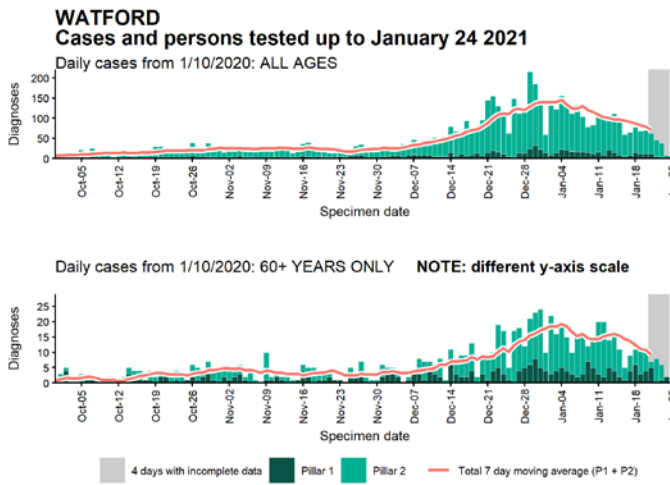
Data from SGSS. Produced by Outbreak Surveillance Team, PHE

# Case numbers, testing numbers and positivity, Uttlesford : 01 Oct to 24 Jan 2021



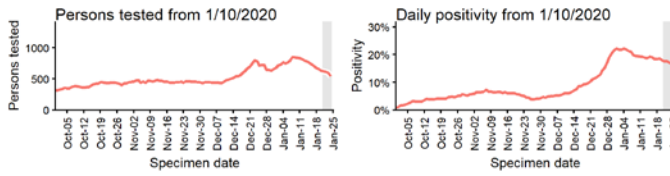
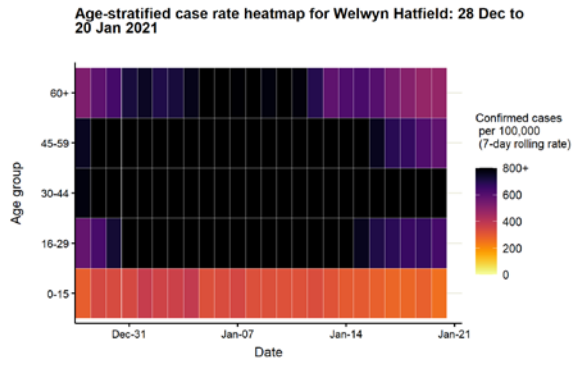
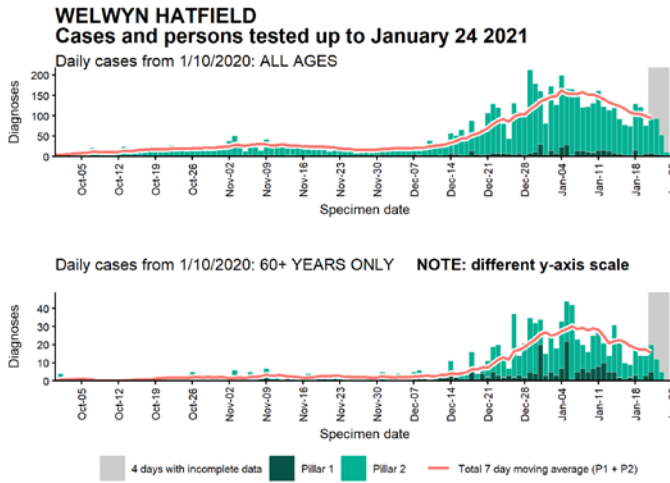
Data from SGSS. Produced by Outbreak Surveillance Team, PHE

# Case numbers, testing numbers and positivity, Watford : 01 Oct to 24 Jan 2021



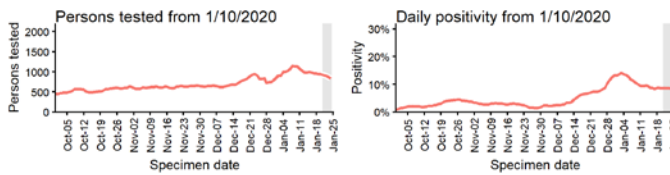
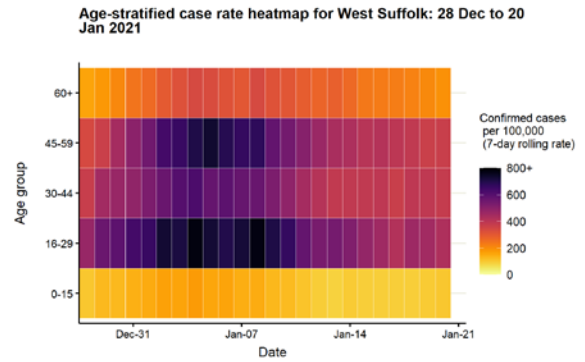
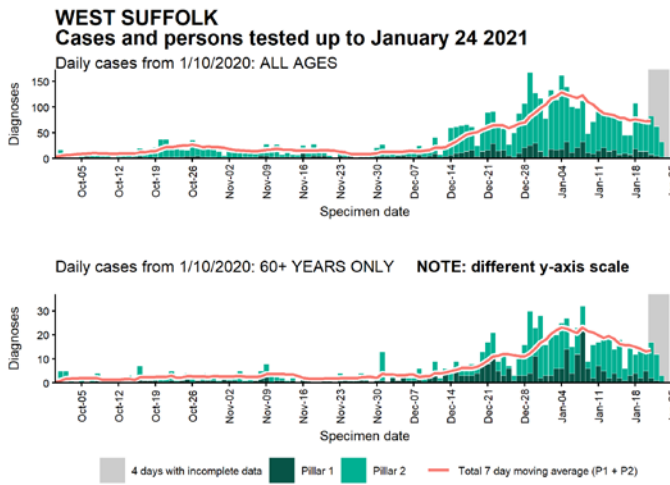
Data from SGSS. Produced by Outbreak Surveillance Team, PHE

# Case numbers, testing numbers and positivity, Welwyn Hatfield : 01 Oct to 24 Jan 2021



Data from SGSS. Produced by Outbreak Surveillance Team, PHE

# Case numbers, testing numbers and positivity, West Suffolk : 01 Oct to 24 Jan 2021



Data from SGSS. Produced by Outbreak Surveillance Team, PHE

© Crown copyright 2020

[www.gov.uk/dhsc](http://www.gov.uk/dhsc)

This publication is licensed under the terms of the Open Government Licence v3.0 except where otherwise stated. To view this licence, visit [nationalarchives.gov.uk/doc/open-government-licence/version/3](http://nationalarchives.gov.uk/doc/open-government-licence/version/3)

Where we have identified any third party copyright information you will need to obtain permission from the copyright holders concerned.

