
NATIONAL PARKS AND ACCESS TO THE COUNTRYSIDE ACT 1949

WILDLIFE AND COUNTRYSIDE ACT 1981

LOWER DERWENT VALLEY NATIONAL NATURE RESERVE

NO.06 DECLARATION 2021

The land shown un-hatched and shaded yellow on the attached maps has already been declared a National Nature Reserve in the Lower Derwent Valley National Nature Reserve No.01 Declaration 1990, No.02 Declaration 1991, No.03 Declaration 1992, No.04 Declaration 1994 and No.05 Declaration 1996. Natural England now wishes to extend this National Nature Reserve.

In accordance with section 19(3) of the National Parks and Access to the Countryside Act 1949 (as amended), and all other powers enabling them in that behalf, Natural England hereby declare that:

The land having a total area of 0.50 hectares or thereabouts and shown cross hatched and shaded yellow on the attached maps 5 & 6, and the land having a total area of 1.33 hectares or thereabouts and shown cross hatched and unshaded on the attached maps 6 & 8, situated in the Parishes of Thorganby and North Duffield in the County of North Yorkshire (which land was included in the Lower Derwent Valley National Nature Reserve No.01 Declaration made by the Nature Conservancy Council on the 19th day of April 1990) has ceased to be held and managed by Natural England as a nature reserve.

The land having a total area of 47.20 hectares or thereabouts, situated in the Parishes of Thornton, Melbourne, Thorganby, Cottingwith, North Duffield and Bubwith in the Counties of North Yorkshire and Humberside and shown single hatched and shaded yellow on the attached maps has been acquired and is held by Natural England and is being managed as a nature reserve.

The land having a total area of 96.30 hectares or thereabouts, situated in the Parishes of Catton, Sutton upon Derwent, Wheldrake, Thornton, Allerthorpe, Bielby, Melbourne, Thorganby, Cottingwith, North Duffield and Ellerton in the Counties of North Yorkshire and Humberside and shown single hatched or cross hatched and shaded yellow on the attached maps is held by Carstairs Countryside Trust, a body approved by Natural England, and is being managed as a nature reserve.

Natural England is satisfied that the said land is of national importance.

And in pursuance of section 19(1) of the National Parks and Access to the Countryside Act 1949 and section 35(1) of the Wildlife and Countryside Act 1981 and all other powers enabling them in that behalf, Natural England hereby declare the

land referred to herein and more particularly shown on the maps attached hereto, a National Nature Reserve.

This Declaration may be referred to as the Lower Derwent Valley National Nature Reserve No.06 Declaration 2021.

The Common Seal of Natural England

affixed to this Deed is authenticated by:-

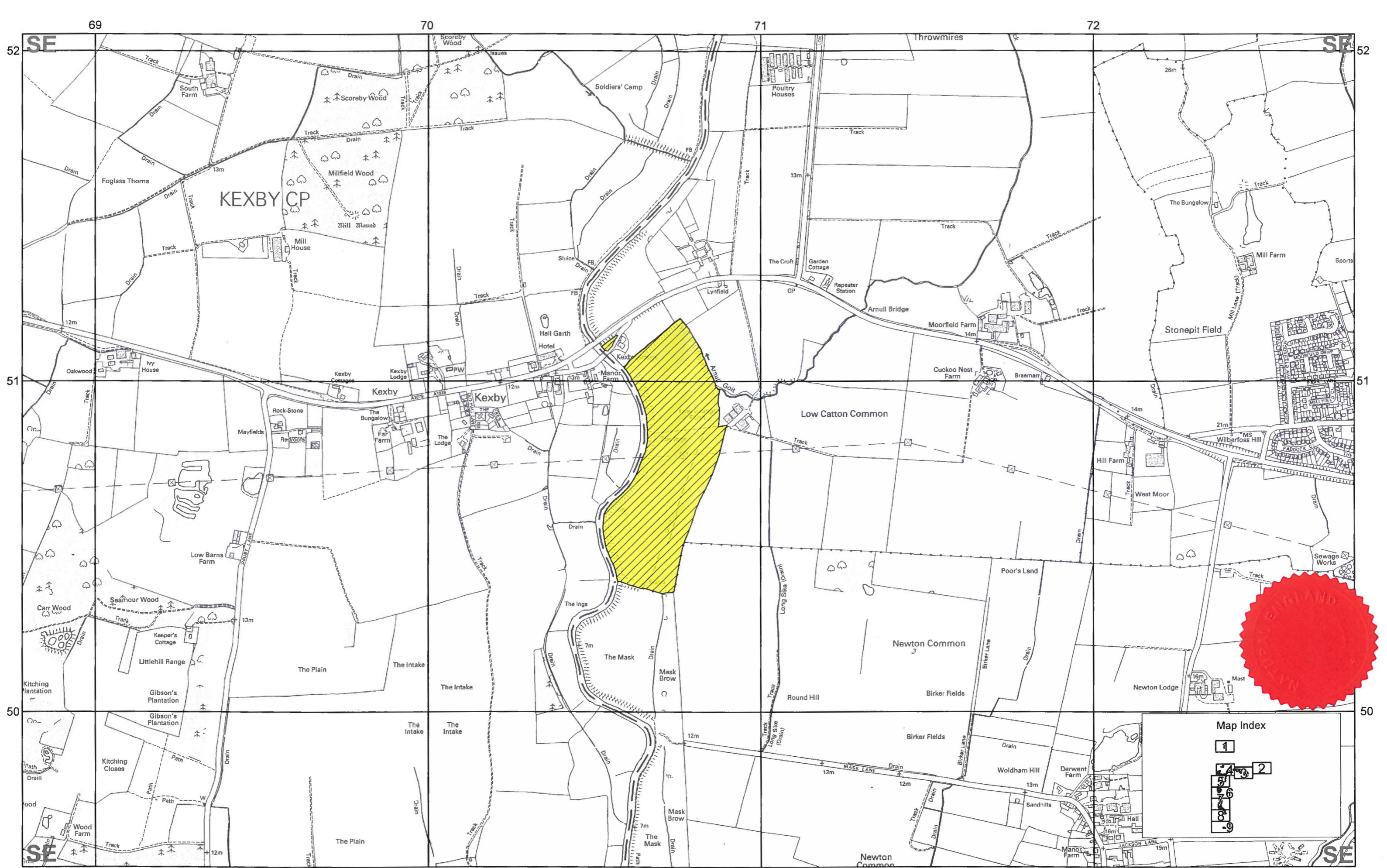


.....(signature)

Authorised Member/Officer of Natural England

this 20 day of January 2021





National Nature Reserve
Lower Derwent Valley
 North Yorkshire, Humberside
 Declaration number 06, 2021

Note:
 The boundary shown is derived from large scale Ordnance Survey Mastermap,
 and may not match the background detail on this map. Definitive maps at larger scales are available on request.

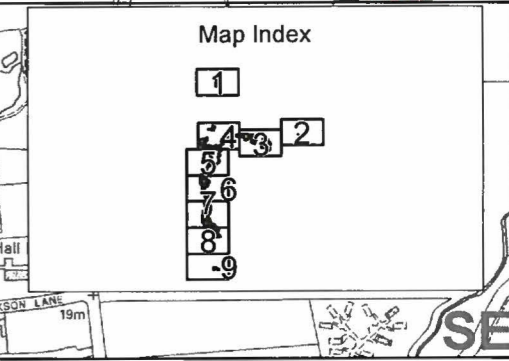
	Already/remains declared 465.88 Hectares		Area of NNR Extension - CCT Land 95.80 Hectares		Area of NNR de-declared & re-declared as CCT land 0.50 Hectares
	Area of NE land de-declared 1.33 Hectares		Area of NNR Extension - NE Land 47.20 Hectares		
Total area of NNR extension 143.00 Hectares			Total area after all changes 609.38 Hectares		

Theme ID: 1006095
 Grid Ref: SE703436
 Version: 20201217
 Plotted: 14/01/2021

Scale 1:10,000 at A3
 Map 1 of 9

0 200 400 600m
 0 500 1000 1500ft

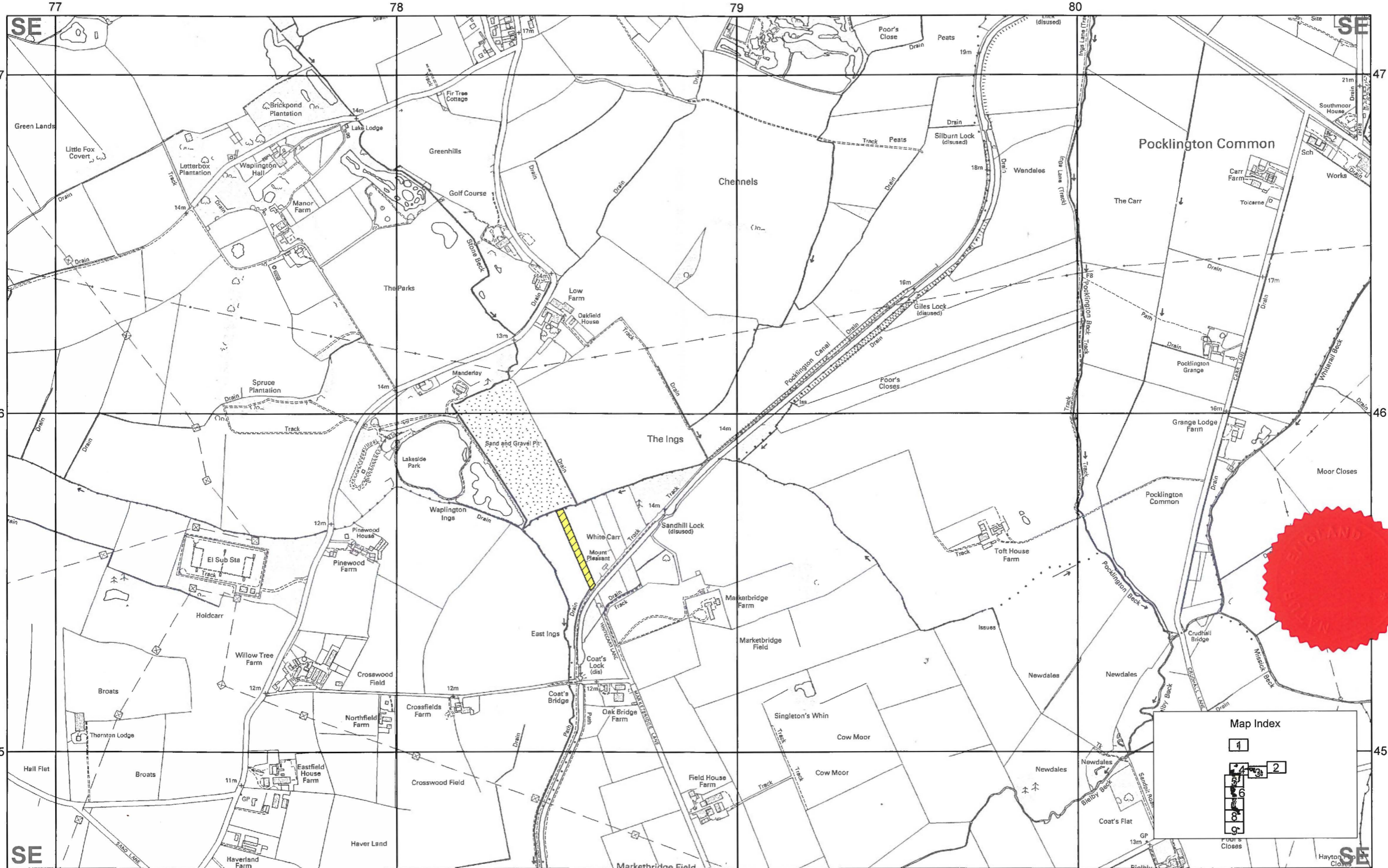
Grid North



Reproduced by permission of Ordnance Survey on behalf of HMSO.
 © Crown copyright and database right 2021.
 All rights reserved. Ordnance Survey Licence number 100022021.
 © Natural England 2021



[Signature]
 Authorised signatory for and on
 behalf of Natural England



National Nature Reserve
Lower Derwent Valley
 North Yorkshire, Humberside

Declaration number 06, 2021

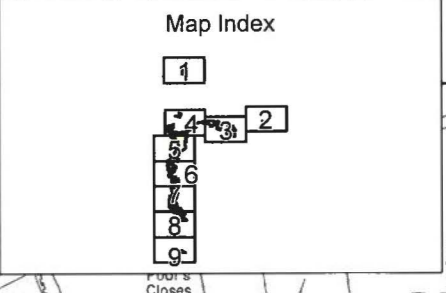
Note:
 The boundary shown is derived from large scale Ordnance Survey Mastermap,
 and may not match the background detail on this map. Definitive maps at larger scales are available on request.

	Already/remains declared 465.88 Hectares		Area of NNR Extension - CCT Land 95.80 Hectares		Area of NNR de-declared & re-declared as CCT land 0.50 Hectares
	Area of NE land de-declared 1.33 Hectares		Area of NNR Extension - NE Land 47.20 Hectares	Total area of NNR extension 143.00 Hectares	
				Total area after all changes 609.38 Hectares	

Theme ID: 1006095
 Grid Ref: SE703436
 Version: 20201217
 Plotted: 14/01/2021

Scale 1:10,000 at A3
 Map 2 of 9

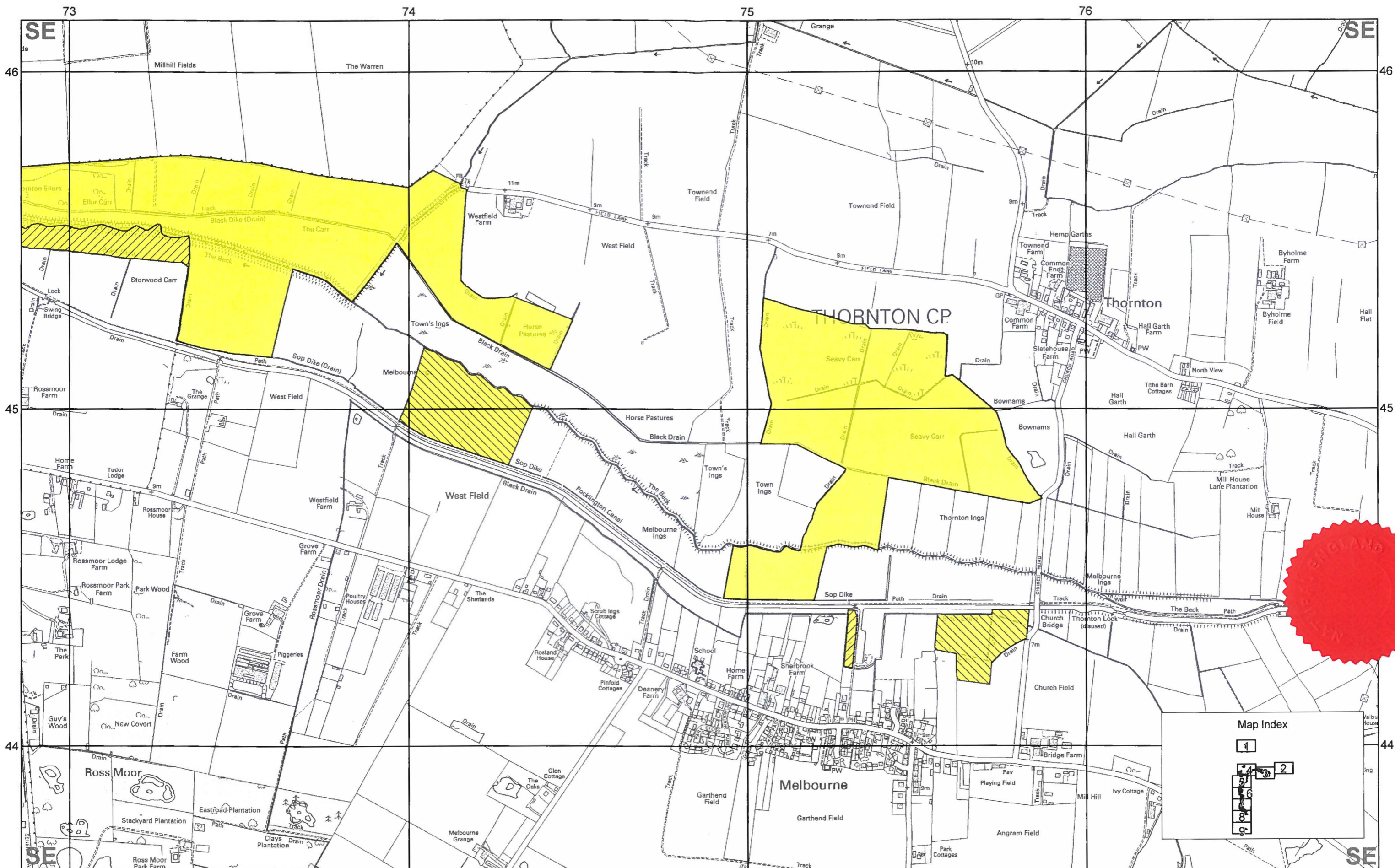
0 200 400 600 800 1000 1500m
 Grid North








Reproduced by permission of Ordnance Survey on behalf of HMSO.
 © Crown copyright and database right 2021.
 All rights reserved. Ordnance Survey Licence number 100022021.
 © Natural England 2021



Authorised signatory for and on
 behalf of Natural England



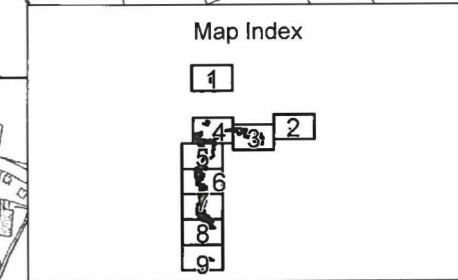
National Nature Reserve
Lower Derwent Valley
 North Yorkshire, Humberside
 Declaration number 06, 2021

	Already/remains declared 465.88 Hectares		Area of NNR Extension - CCT Land 95.80 Hectares		Area of NNR de-declared & re-declared as CCT land 0.50 Hectares
	Area of NE land de-declared 1.33 Hectares		Area of NNR Extension - NE Land 47.20 Hectares		
			Total area of NNR extension 143.00 Hectares	Total area after all changes 609.38 Hectares	

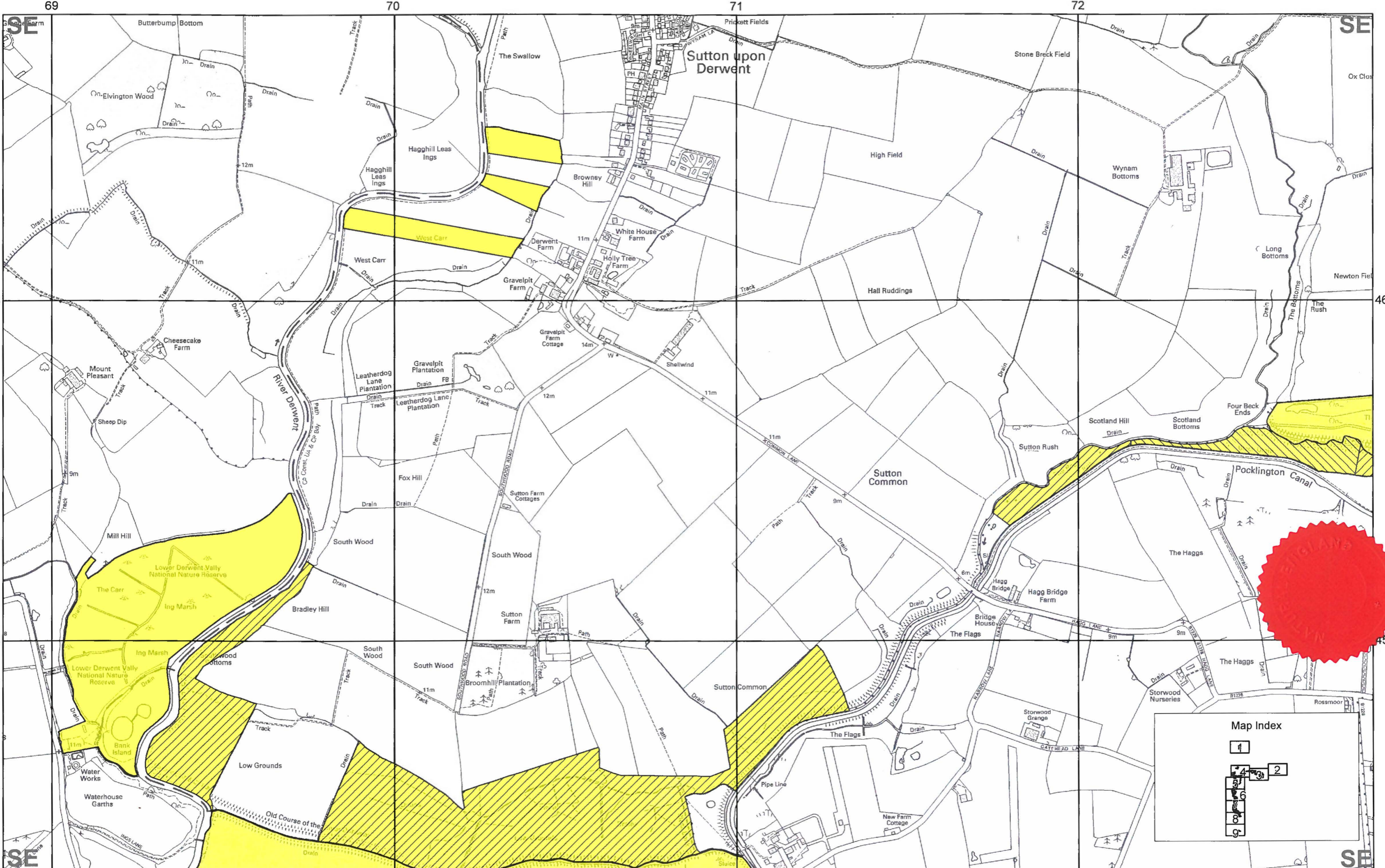
Note:
 The boundary shown is derived from large scale Ordnance Survey Mastermap,
 and may not match the background detail on this map. Definitive maps at larger scales are available on request.

Theme ID: 1006095
 Grid Ref: SE703436
 Version: 20201217
 Plotted: 14/01/2021
 Scale 1:10,000 at A3
 Map 3 of 9
 Grid North

Reproduced by permission of Ordnance Survey on behalf of HMSO.
 © Crown copyright and database right 2021.
 All rights reserved. Ordnance Survey Licence number 100022021.
 © Natural England 2021



Prope
 Authorised signatory for and on
 behalf of Natural England



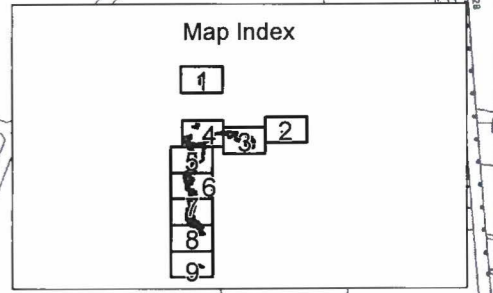
National Nature Reserve
Lower Derwent Valley
 North Yorkshire, Humberside
 Declaration number 06, 2021

Note:
 The boundary shown is derived from large scale Ordnance Survey Mastermap, and may not match the background detail on this map. Definitive maps at larger scales are available on request.

	Already/remains declared 465.88 Hectares		Area of NNR Extension - CCT Land 95.80 Hectares		Area of NNR de-declared & re-declared as CCT land 0.50 Hectares
	Area of NE land de-declared 1.33 Hectares		Area of NNR Extension - NE Land 47.20 Hectares	Total area after all changes 609.38 Hectares	
Total area of NNR extension 143.00 Hectares					

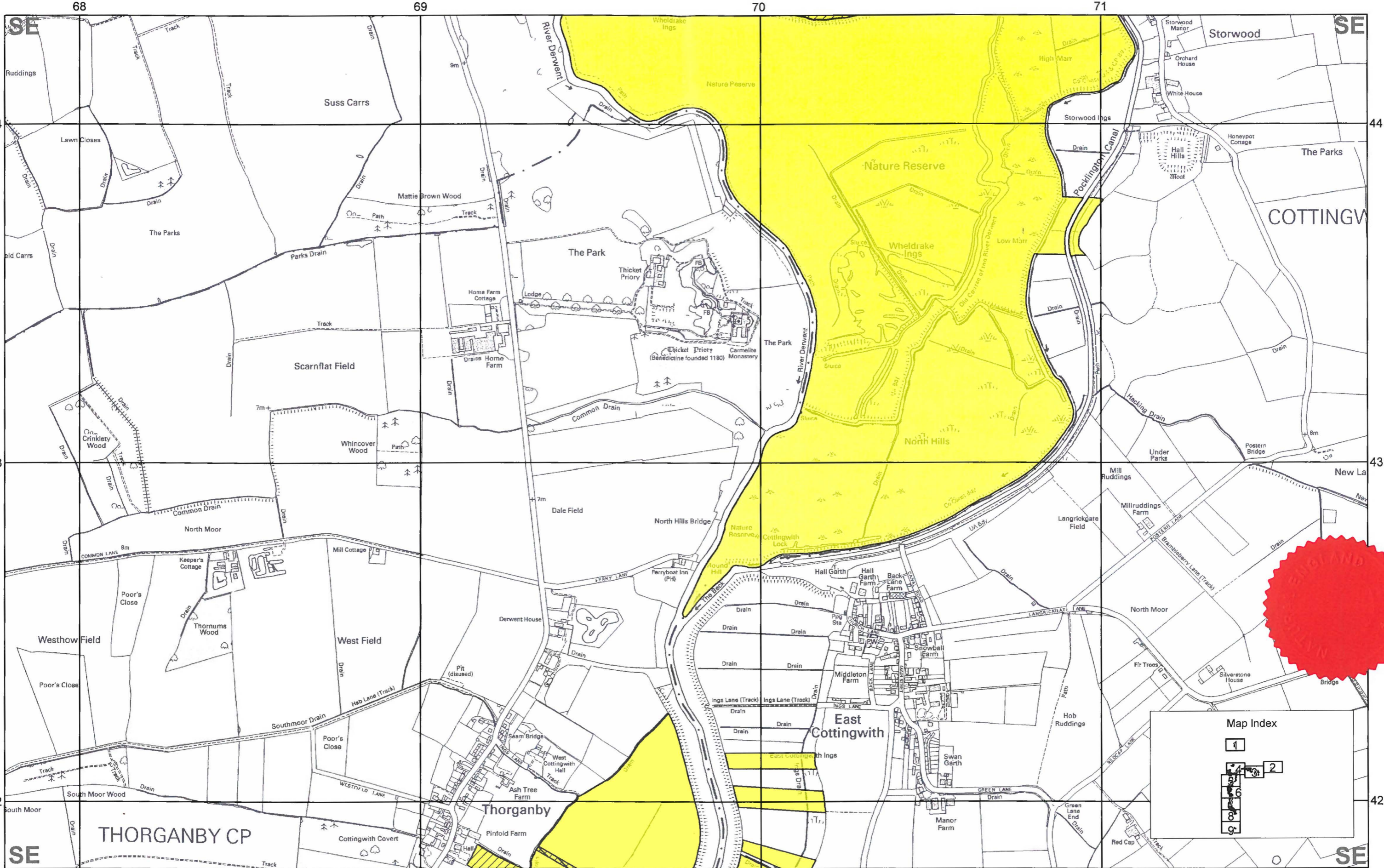
Theme ID: 1006095
 Grid Ref: SE703436
 Version: 20201217
 Plotted: 14/01/2021

Scale 1:10,000 at A3
 Map 4 of 9



Authorised signatory for and on
 behalf of Natural England

Reproduced by permission of Ordnance Survey on behalf of HMSO.
 © Crown copyright and database right 2021.
 All rights reserved. Ordnance Survey Licence number 100022021.
 © Natural England 2021



National Nature Reserve
Lower Derwent Valley
 North Yorkshire, Humberside
 Declaration number 06, 2021

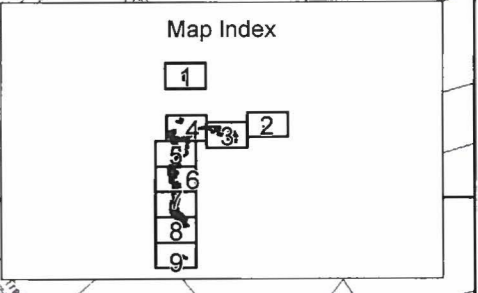
	Already/remains declared 465.88 Hectares		Area of NNR Extension - CCT Land 95.80 Hectares		Area of NNR de-declared & re-declared as CCT land 0.50 Hectares
	Area of NE land de-declared 1.33 Hectares		Area of NNR Extension - NE Land 47.20 Hectares	Total area of NNR extension 143.00 Hectares	
			Total area after all changes 609.38 Hectares		

Note:
 The boundary shown is derived from large scale Ordnance Survey Mastermap,
 and may not match the background detail on this map. Definitive maps at larger scales are available on request.

Theme ID: 1006095
 Grid Ref: SE703436
 Version: 20201217
 Plotted: 14/01/2021

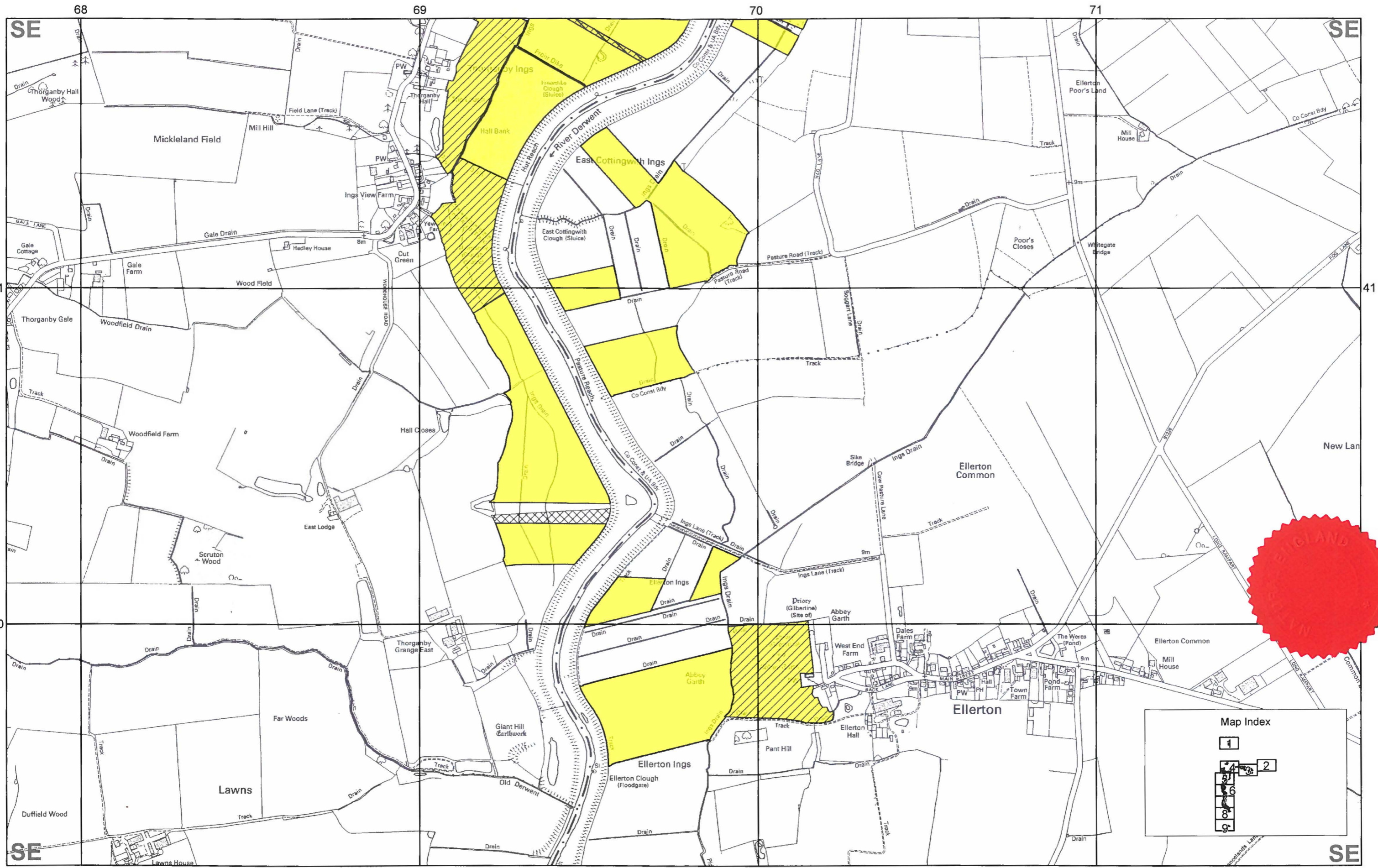
Scale 1:10,000 at A3
 Map 5 of 9

Reproduced by permission of Ordnance Survey on behalf of HMSO.
 © Crown copyright and database right 2021.
 All rights reserved, Ordnance Survey Licence number: 100022021.
 © Natural England 2021








Authorised signatory for and on
 behalf of Natural England





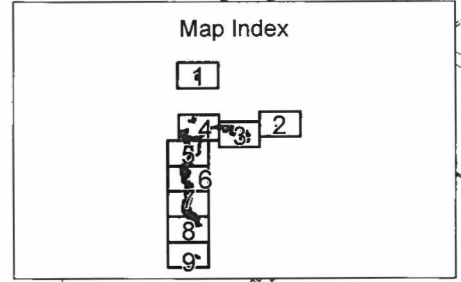
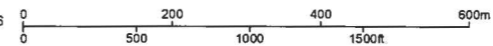
National Nature Reserve
Lower Derwent Valley
 North Yorkshire, Humberside
 Declaration number 06, 2021

	Already/remains declared 465.88 Hectares		Area of NNR Extension - CCT Land 95.80 Hectares		Area of NNR de-declared & re-declared as CCT land 0.50 Hectares
	Area of NE land de-declared 1.33 Hectares		Area of NNR Extension - NE Land 47.20 Hectares	Total area of NNR extension 143.00 Hectares	
			Total area after all changes 609.38 Hectares		

Note:
 The boundary shown is derived from large scale Ordnance Survey Mastermap,
 and may not match the background detail on this map. Definitive maps at larger scales are available on request.


Theme ID: 1006095
 Grd Ref: SE703436
 Version: 20201217
 Plotted: 14/01/2021

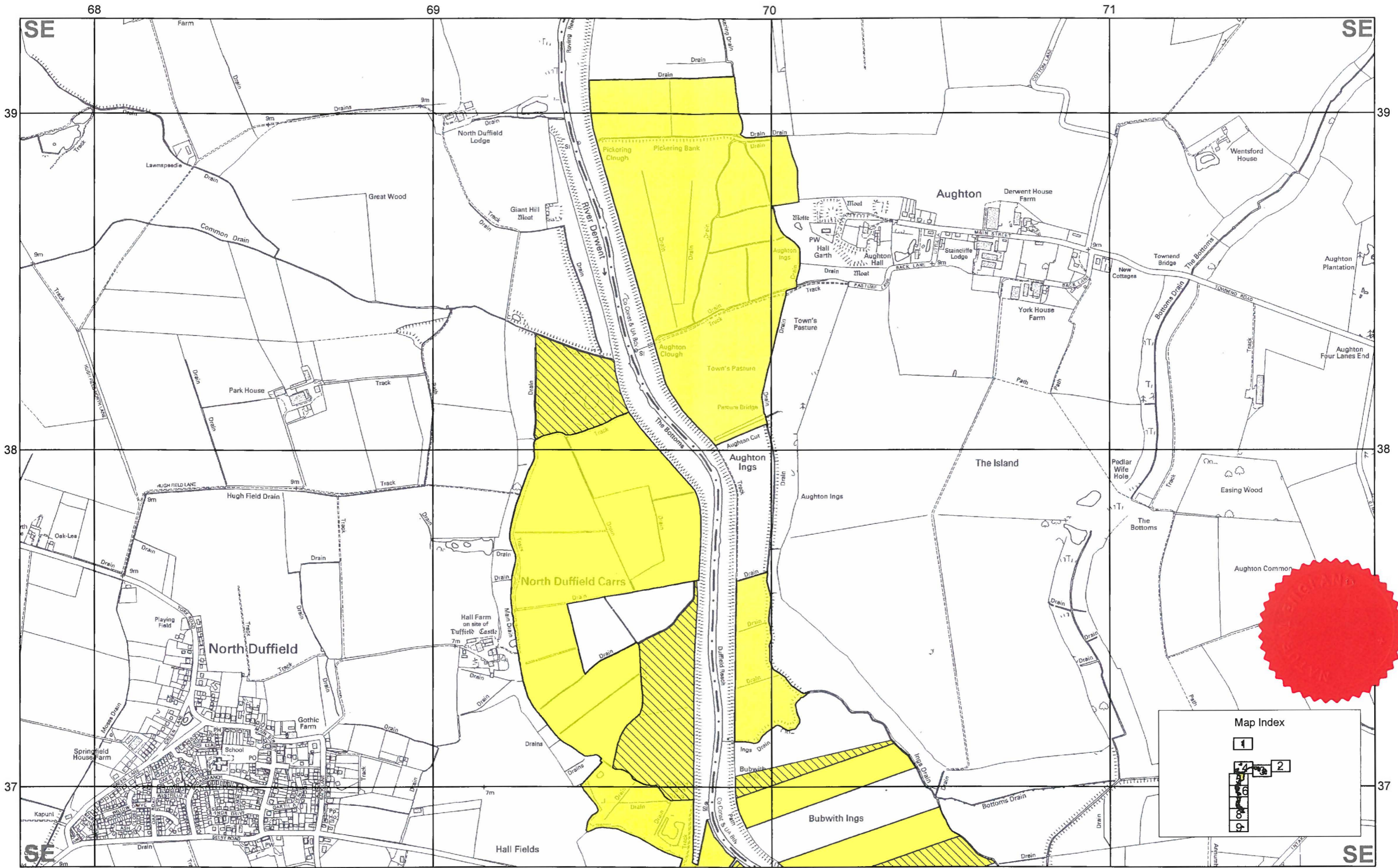
Scale 1:10,000 at A3
 Map 6 of 9



Reproduced by permission of Ordnance Survey on behalf of HMSO.
 © Crown copyright and database right 2021.
 All rights reserved. Ordnance Survey Licence number 100022021.
 © Natural England 2021




 Authorised signatory for and on
 behalf of Natural England



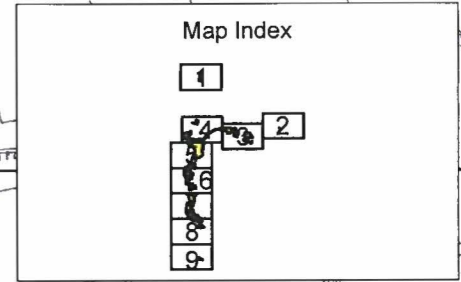
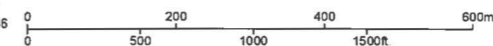
National Nature Reserve
Lower Derwent Valley
 North Yorkshire, Humberside
 Declaration number 06, 2021

	Already/remains declared 465.88 Hectares		Area of NNR Extension - CCT Land 95.80 Hectares		Area of NNR de-declared & re-declared as CCT land 0.50 Hectares
	Area of NE land de-declared 1.33 Hectares		Area of NNR Extension - NE Land 47.20 Hectares		
Total area of NNR extension 143.00 Hectares		Total area after all changes 609.38 Hectares			

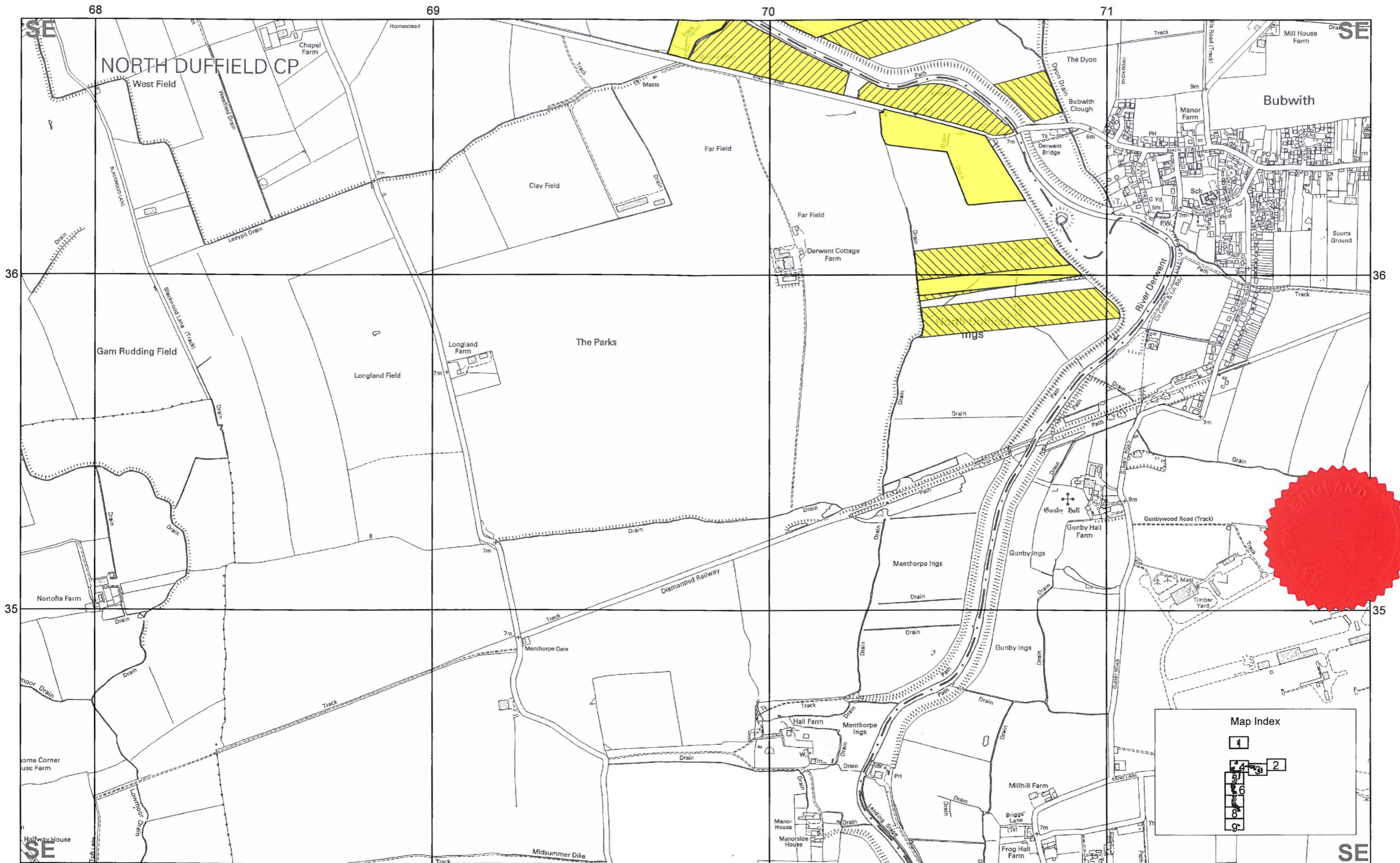
Note:
 The boundary shown is derived from large scale Ordnance Survey Mastermap,
 and may not match the background detail on this map. Definitive maps at larger scales are available on request.

Theme ID: 1006095
 Grid Ref: SE703436
 Version: 20201217
 Plotted: 14/01/2021

Scale 1:10,000 at A3
 Map 7 of 9



Authorised signatory for and on
 behalf of Natural England



National Nature Reserve
Lower Derwent Valley
 North Yorkshire, Humberside
 Declaration number 06, 2021

	Already/remains declared 465.88 Hectares		Area of NNR Extension - CCT Land 95.80 Hectares		Area of NNR de-declared & re-declared as CCT land 0.50 Hectares
	Area of NE land de-declared 1.33 Hectares		Area of NNR Extension - NE Land 47.20 Hectares	Total area of NNR extension 143.00 Hectares	
				Total area after all changes 609.38 Hectares	

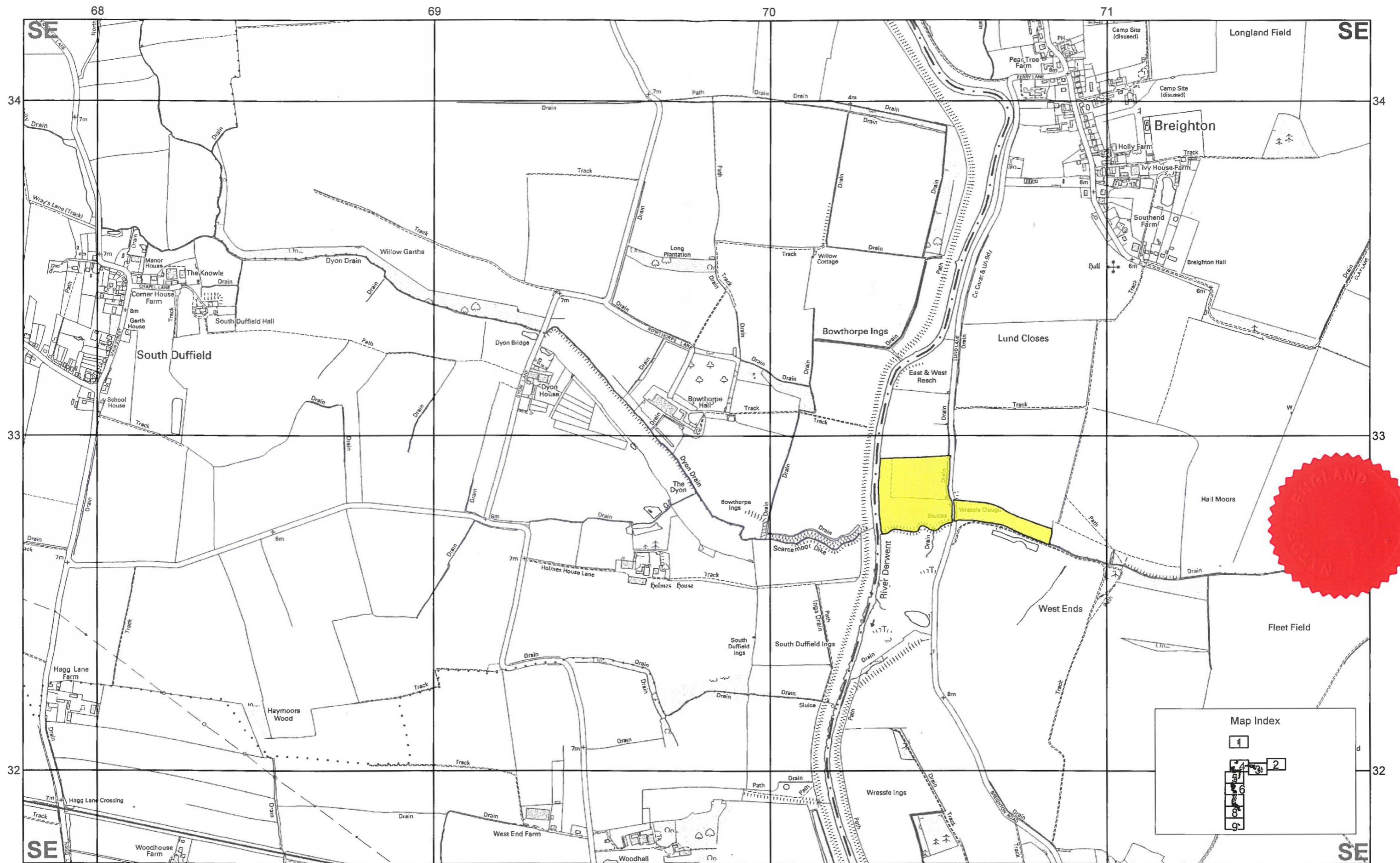
Note:
 The boundary shown is derived from large scale Ordnance Survey Mastermap,
 and may not match the background detail on this map. Definitive maps at larger scales are available on request.

Theme ID: 1006095
 Grid Ref: SE703436
 Version: 20201217
 Plotted: 14/01/2021
 Scale 1:10,000 at A3
 Map 8 of 9
 Grid North


Reproduced by permission of Ordnance Survey on behalf of HMSO.
 © Crown copyright and database right 2021.
 All rights reserved. Ordnance Survey Licence number 100022021.
 © Natural England 2021



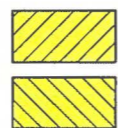
Authorised signatory for and on
 behalf of Natural England




National Nature Reserve
Lower Derwent Valley
 North Yorkshire, Humberside
 Declaration number 06, 2021



Already/remains declared
 465.88 Hectares



Area of NNR Extension - CCT Land
 95.80 Hectares



Area of NNR de-declared & re-declared
 as CCT land
 0.50 Hectares



Area of NE land de-declared
 1.33 Hectares



Area of NNR Extension - NE Land
 47.20 Hectares

Total area of NNR extension
 143.00 Hectares

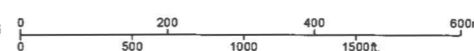
Total area after all changes
 609.38 Hectares

Note:
 The boundary shown is derived from large scale Ordnance Survey Mastermap,
 and may not match the background detail on this map. Definitive maps at larger scales are available on request.

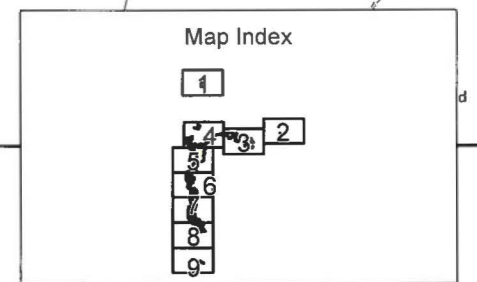
Theme ID:
 1006095
 Grid Ref:
 SE703436
 Version:
 20201217
 Plotted:
 14/01/2021

Scale 1:10,000 at A3

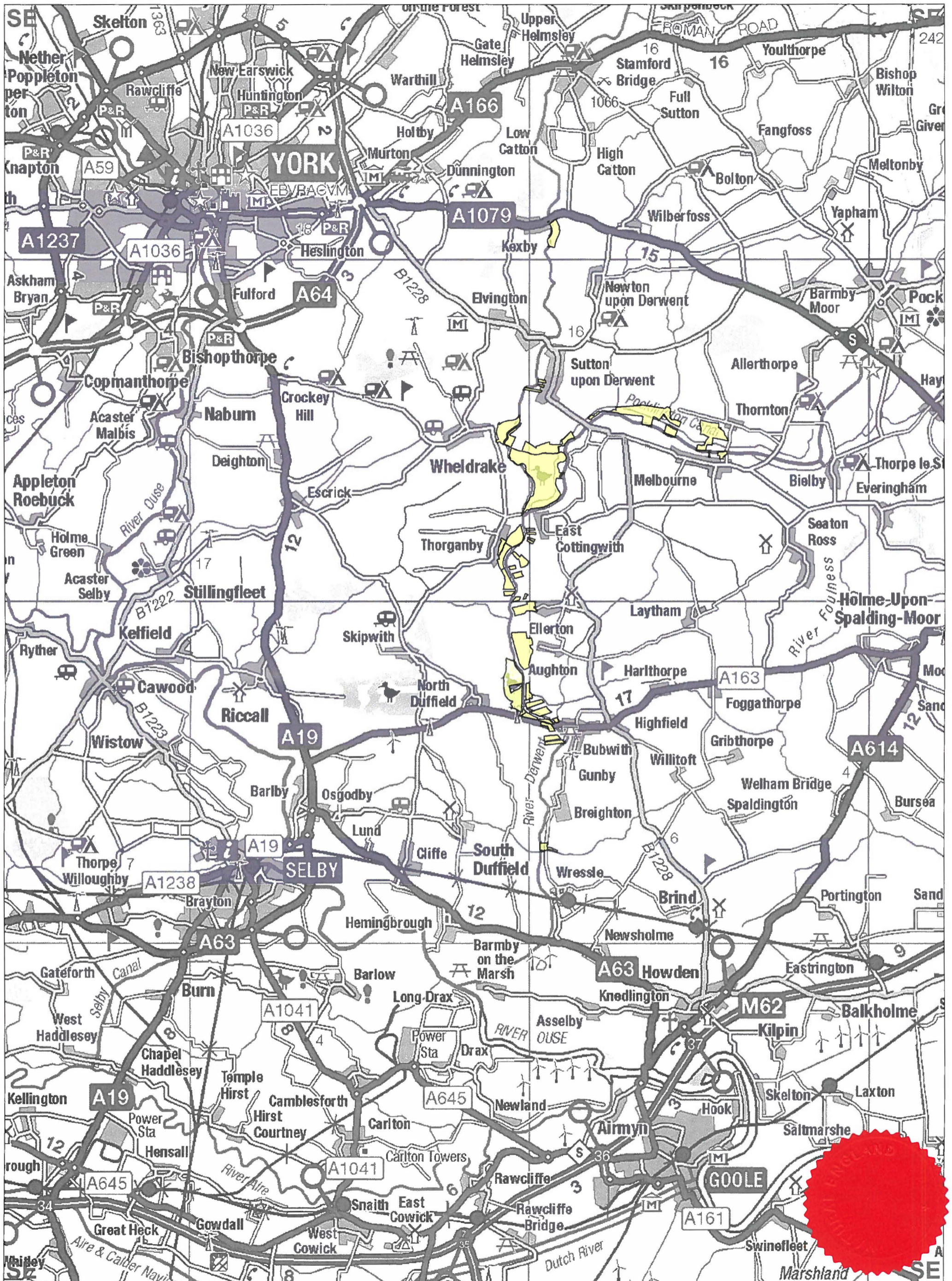
Map 9 of 9



Reproduced by permission of Ordnance Survey on behalf of HMSO.
 © Crown copyright and database right 2021.
 All rights reserved. Ordnance Survey Licence number 100022021.
 © Natural England 2021




[Signature]
 Authorised signatory for and on
 behalf of Natural England



National Nature Reserve
Lower Derwent Valley
 North Yorkshire, Humberside

Declaration number 06, 2021 - Location map


 Authorised signatory for and on
 behalf of Natural England


Total Area: 609.38 Hectares



Note:
 The boundary shown is derived from large scale Ordnance Survey Mastermap,
 and may not match the background detail on this map. Definitive maps at larger
 scales are available on request.

Theme ID: 1006095
 Grid Ref: SE703436
 Version: 20201217
 Plotted: 14/01/2021

Scale 1:100,000 at A3
 Map 1 of 1



Reproduced by permission of Ordnance Survey on behalf of HMSO.
 © Crown copyright and database right 2021.
 All rights reserved. Ordnance Survey Licence number 100022021.
 © Natural England 2021

