
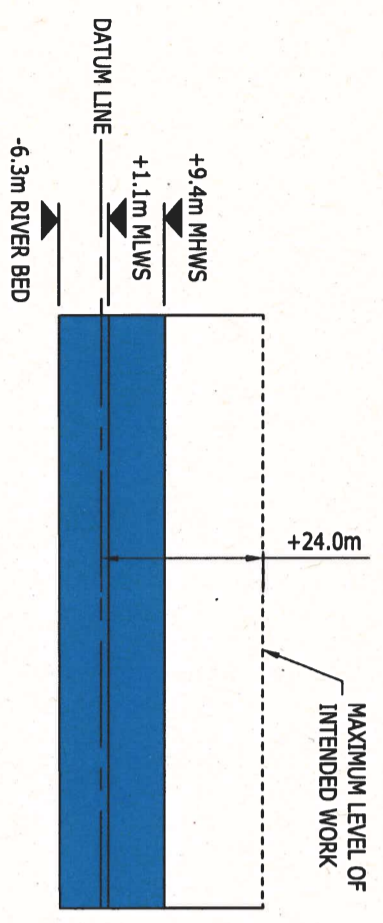


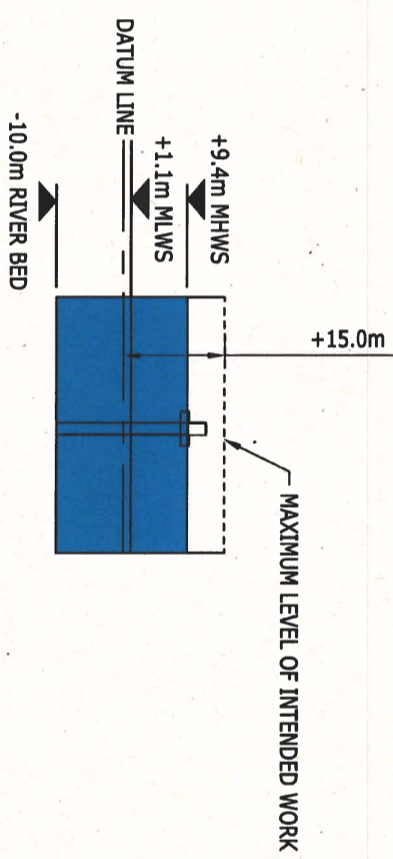
**TIDAL WATERS**



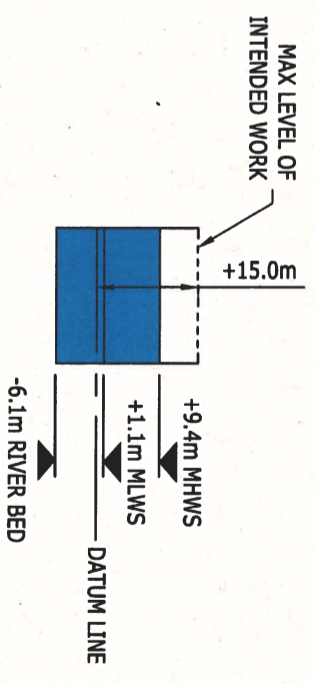
LONGITUDINAL SECTION ALONG WORK NO. 2  
FROM POINT A TO POINT B



LONGITUDINAL SECTION  
ALONG WORK NO. 3A



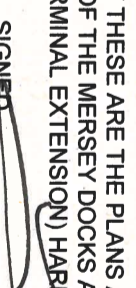
ELEVATION ON TYPICAL MONOPILE  
MOORING - DOLPHIN  
WORK NO. 5



LONGITUDINAL SECTION  
ALONG WORK NO. 3B

**THE MERSEY DOCKS AND HARBOUR COMPANY (LIVERPOOL CRUISE TERMINAL EXTENSION) HARBOUR REVISION ORDER 2021**  
PLANS AND SECTIONS REFERRED TO IN THE MERSEY DOCKS AND HARBOUR COMPANY (LIVERPOOL CRUISE TERMINAL EXTENSION) HARBOUR REVISION ORDER 2021


I HEREBY CERTIFY THAT THESE ARE THE PLANS AND SECTIONS REFERRED TO IN ARTICLES 2, 3 AND 6 OF THE MERSEY DOCKS AND HARBOUR COMPANY (LIVERPOOL CRUISE TERMINAL EXTENSION) HARBOUR REVISION ORDER 2021

DATE 14/01/21 SIGNED:  CHIEF EXECUTIVE OF THE MARINE MANAGEMENT ORGANISATION

MARINE MANAGEMENT ORGANISATION

THE MERSEY DOCKS AND HARBOUR COMPANY  
(LIVERPOOL CRUISE TERMINAL EXTENSION) HARBOUR REVISION ORDER 2021

SECTIONS WORK NOS. 2, 3A, 3B AND 5  
SHEET NO. 6

- NOTES
1. MHWS - MEAN HIGH WATER SPRINGS
  2. MLWS - MEAN LOW WATER SPRINGS
  3. ALL LEVELS ARE IN METERS AND RELATIVE TO CHART DATUM
  4.  TIDAL WATERS

REV M January 2021  
SCALE 1:500 @ A1