



Our ref: 101512

Historical Railways Estate
3rd Floor
37 Tanner Row
YORK
YO1 6WP
Tel: 01904 621924

16th November 2020

<http://highwaysengland.co.uk>

Sent via Email

Dear

Freedom of Information Request – Plans of disused March – Spalding railway at Guyhirne

I am writing to confirm that we have now completed our search for the information, which you requested on 19th October 2020

Your Request - I am seeking any plans or documentation held by Historical Railways Estate relating to a section of disused railway, specifically plans showing the railway assets and any assets sold or disposed of in the past including land, buildings, structures or bridges.

The location concerned is

March and Spalding line (ELR "MSG3") around 27m 78ch -- covering the location of Guyhirn former station and the adjacent former road underbridge and section of brick arched viaduct (OS grid ref TF397027).

Our Response – The information that you requested is attached.

If you are unhappy with the way we have handled your request you may ask for an internal review within 2 months of the date of this response for Freedom of Information requests and within 40 days for Environmental Information Regulations requests.

Our internal review process is available at:

<https://www.gov.uk/government/organisations/highways-England/about/complaintsprocedure>

If you require a print copy, please phone the Information Line on 0300 123 5000; or email info@highwaysengland.co.uk.

You should contact me if you wish to complain.

If you are not content with the outcome of the internal review, you have the right to apply directly to the Information Commissioner for a decision. The Information Commissioner can be contacted at:

Information Commissioner's Office
Wycliffe House
Water Lane
Wilmslow
Cheshire
SK9 5AF

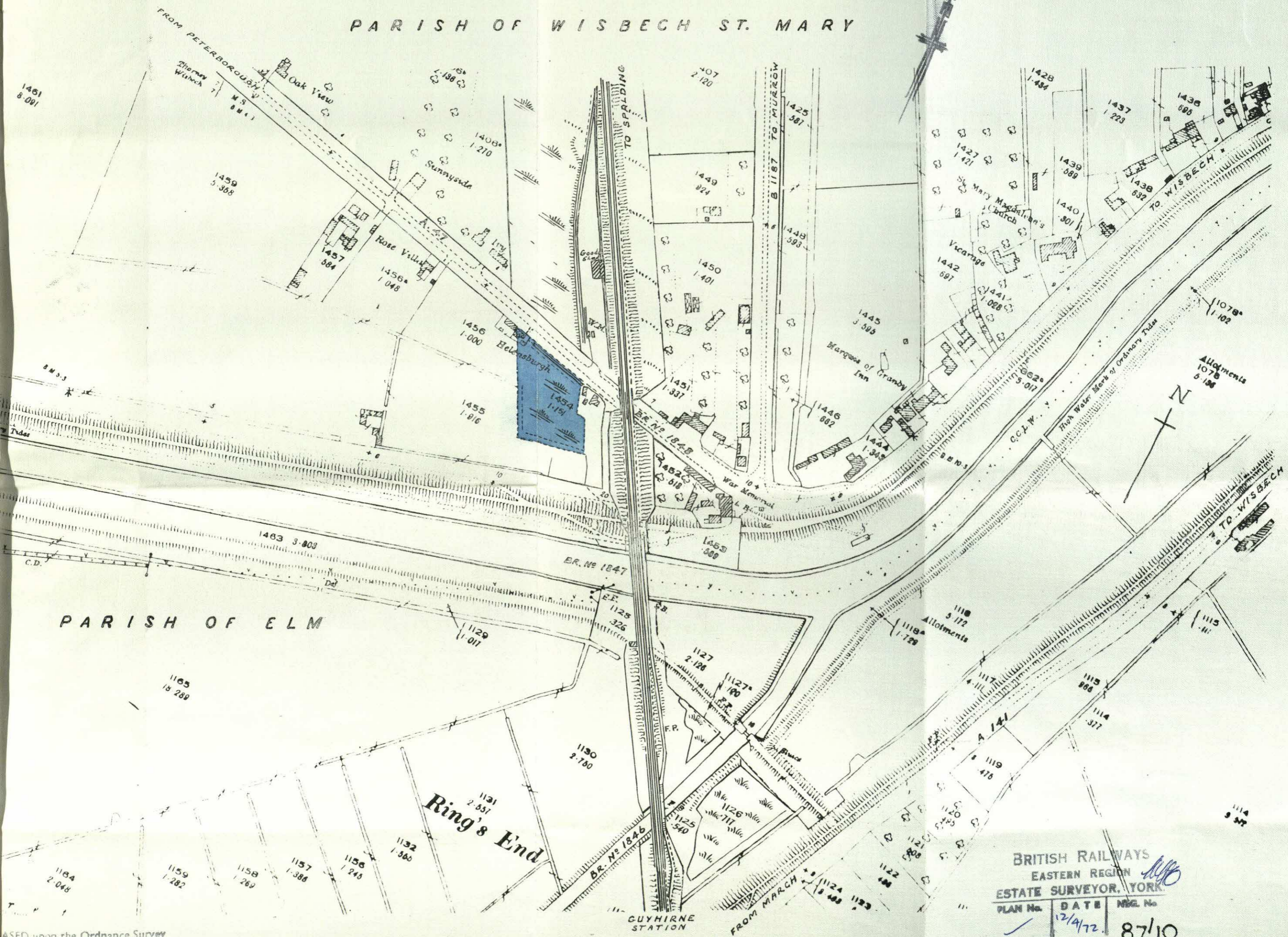
If you have any queries about this letter, please contact me. Please remember to quote reference number 101512 in any future communications.

Yours sincerely

Historical Railways Estate

COUNTY OF CAMBRIDGE

PARISH OF WISBECH ST. MARY

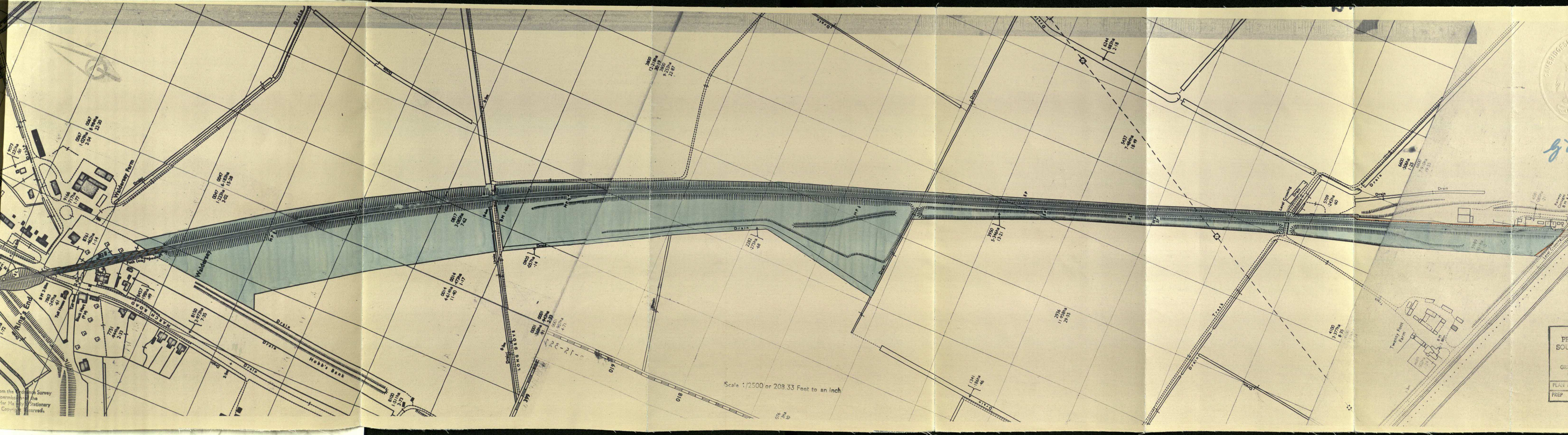


PARISH OF ELM

BRITISH RAILWAYS
 EASTERN REGION
 ESTATE SURVEYOR, YORK
 PLAN No. DATE REG. No.
 12/4/72 87/10

SCALE ~ 1/2500

BASED upon the Ordnance Survey
 Map with the Sanction of the
 Controller of H.M. Stationary Office
 Crown Copyright Reserved.



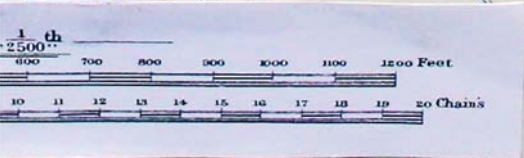

Scale 1/2500 or 208.33 Feet to an inch

from the Ordnance Survey
 permission is granted
 for the Stationary
 Copyright Reserved.

PREP
 SOU
 GR
 PLAN
 PREP



g



Bridge No 1844
Mileage. 27⁰45

Bridge No 1845
Mileage. 27⁴714

GUYHIRNE

28 MILES

