



Department
of Health &
Social Care

South East: lower tier local authority watchlist – epidemiological charts

Produced 21 December 2020

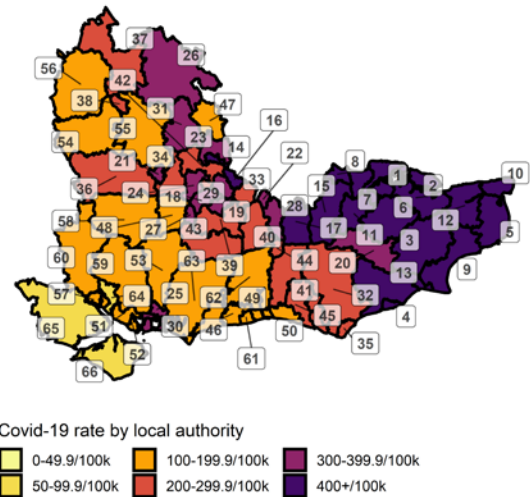
NOTES

- This data is provided by Public Health England for the purpose of monitoring and supporting the management of Covid-19 infections in Local Authorities.
- The reports are produced using 2019 ONS population data
- If you would like to know the weekly trend for the case rate charts and persons tested chart please see Lower-tier local authority watchlist.

Weekly case rate per 100,000 population by local authority: 10 Dec to 16 Dec 2020

Rank	Local Authority	Case Rate (per 100,000)	Number of cases (1 week)	Rank	Local Authority	Case Rate (per 100,000)	Number of cases (1 week)
1	Medway	991.5	2762	34	Wokingham	278.8	477
2	Swale	921.5	1383	35	Eastbourne	268.9	279
3	Ashford	852.1	1108	36	West Berkshire	265.1	420
4	Hastings	805.1	746	37	Cherwell	256.5	386
5	Dover	744.1	879	38	Oxford	255.8	390
6	Maidstone	728.1	1251	39	Guildford	255.7	381
7	Gravesham	695.7	744	40	Mole Valley	251.0	219
8	Dartford	674.9	760	41	Mid Sussex	240.4	363
9	Folkestone and Hythe	666.4	753	42	Windsor and Maidenhead	238.4	361
10	Thanet	646.1	917	43	Waverley	213.7	270
11	Tonbridge and Malling	628.1	830	44	Crawley	213.5	240
12	Canterbury	619.7	1025	45	Lewes	213.0	220
13	Rother	552.7	531	46	Arun	199.1	320
14	Slough	514.2	769	47	Chiltern	191.6	184
15	Sevenoaks	437.3	528	48	Hart	189.5	184
16	Spelthorne	409.6	409	49	Adur	183.5	118
17	Tandridge	405.1	357	50	Brighton and Hove	179.8	523
18	Surrey Heath	388.6	347	51	Fareham	172.1	200
19	Woking	386.9	390	52	Gosport	163.8	139
20	Tunbridge Wells	373.1	443	53	East Hampshire	162.7	199
21	Reading	372.7	603	54	Vale of White Horse	161.0	219
22	Epsom and Ewell	370.8	299	55	South Oxfordshire	158.4	225
23	South Bucks	367.7	259	56	West Oxfordshire	157.3	174
24	Bracknell Forest	359.9	441	57	Southampton	154.8	391
25	Havant	343.8	434	58	Basingstoke and Deane	142.7	252
26	Aylesbury Vale	340.5	692	59	Winchester	142.6	178
27	Rushmoor	337.2	319	60	Test Valley	118.1	149
28	Reigate and Banstead	336.8	501	61	Worthing	112.1	124
29	Runnymede	336.6	301	62	Horsham	107.8	155
30	Portsmouth	317.3	682	63	Chichester	105.7	128
31	Wycombe	309.9	540	64	Eastleigh	89.1	119
32	Wealden	286.1	462	65	New Forest	88.8	160
33	Elmbridge	279.2	382	66	Isle of Wight	55.7	79

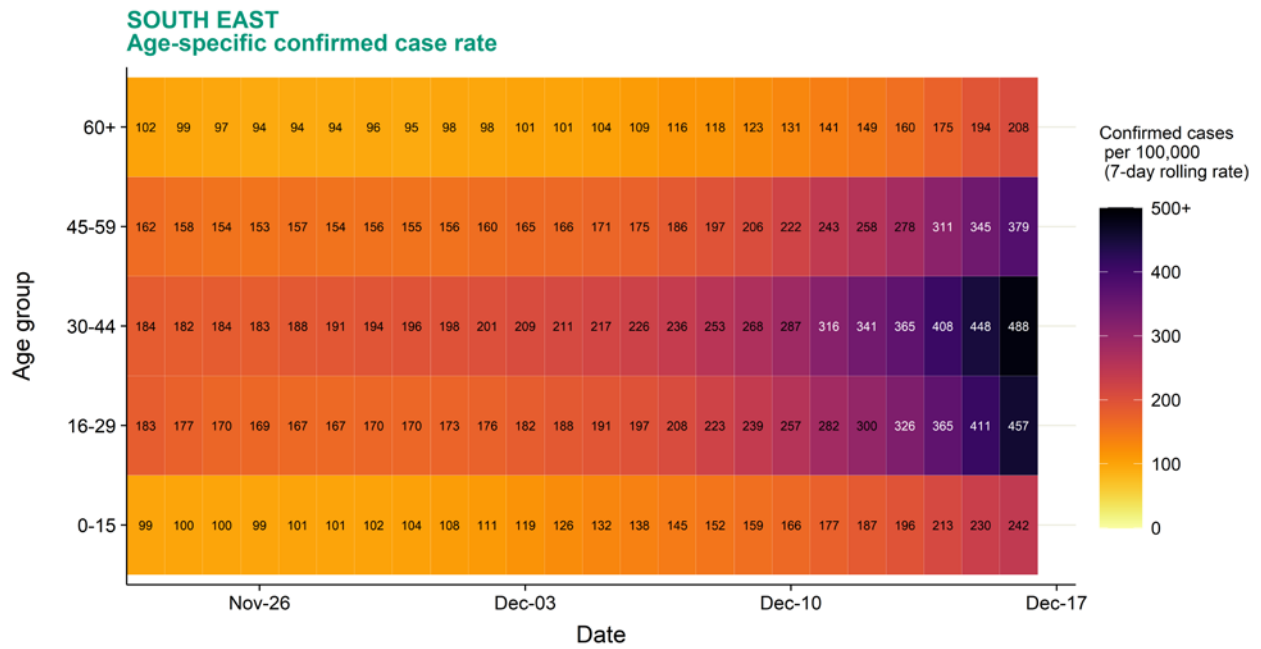
South East
COVID-19 cases: 10 Dec to 16 Dec 2020
 Weekly case rates per 100,000 population by local authority



Data from SGSS; Pillar 1 and 2 testing. Figure by Outbreak Surveillance Team, Public Health England.

Contains National Statistics data including 2019 population estimates Â© Crown copyright and database right 2020

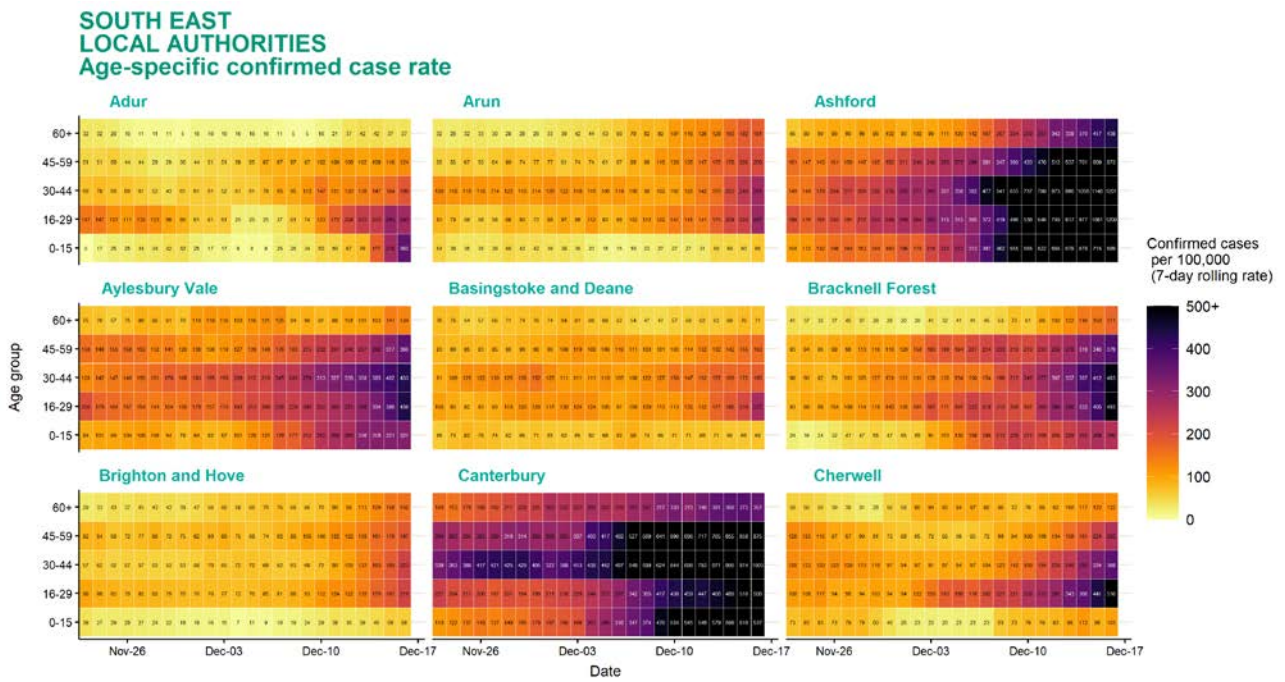
Age-stratified heatmap of weekly case rate for South East : 23 Nov to 16 Dec 2020



Source: Case data from SGSS. Produced by Outbreak Surveillance Team, PHE

Contains National Statistics data © Crown copyright and database right 2020

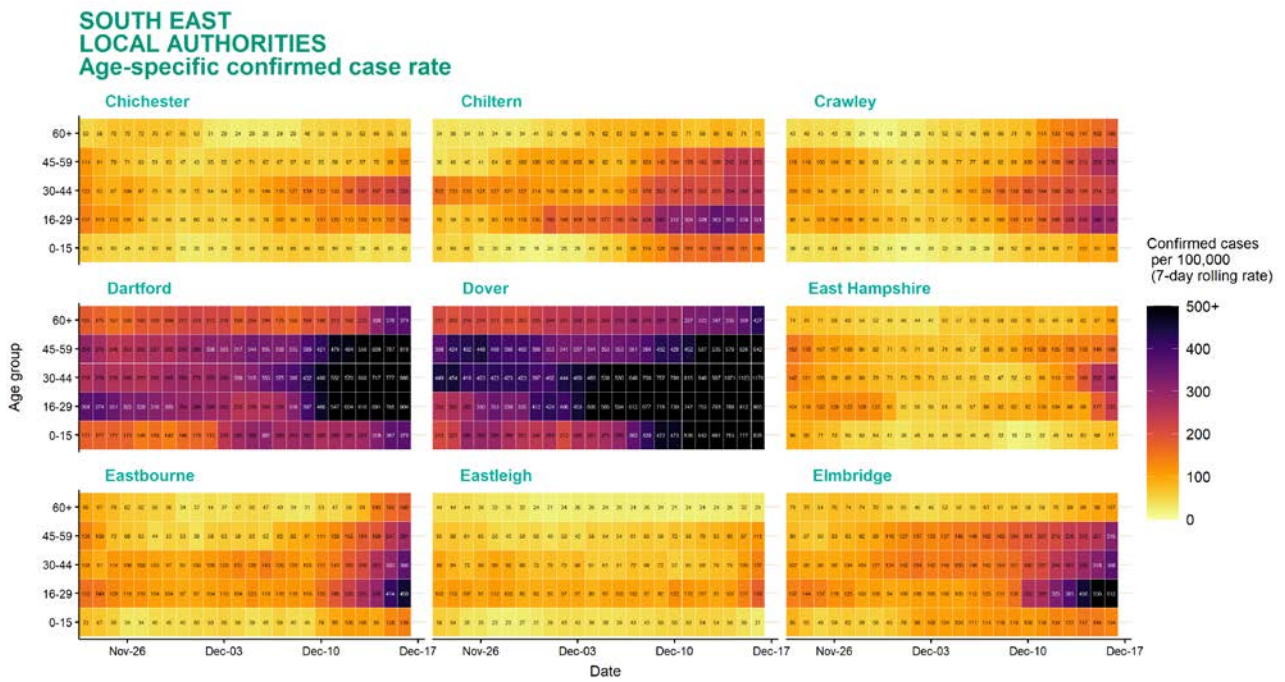
Age-stratified heatmap of weekly case rate by local authority for South East : 23 Nov to 16 Dec 2020



Source: Case data from SGSS. Produced by Outbreak Surveillance Team, PHE

Contains National Statistics data Â© Crown copyright and database right 2020

Age-stratified heatmap of weekly case rate by local authority for South East : 23 Nov to 16 Dec 2020



Source: Case data from SGSS. Produced by Outbreak Surveillance Team, PHE

Contains National Statistics data Â© Crown copyright and database right 2020

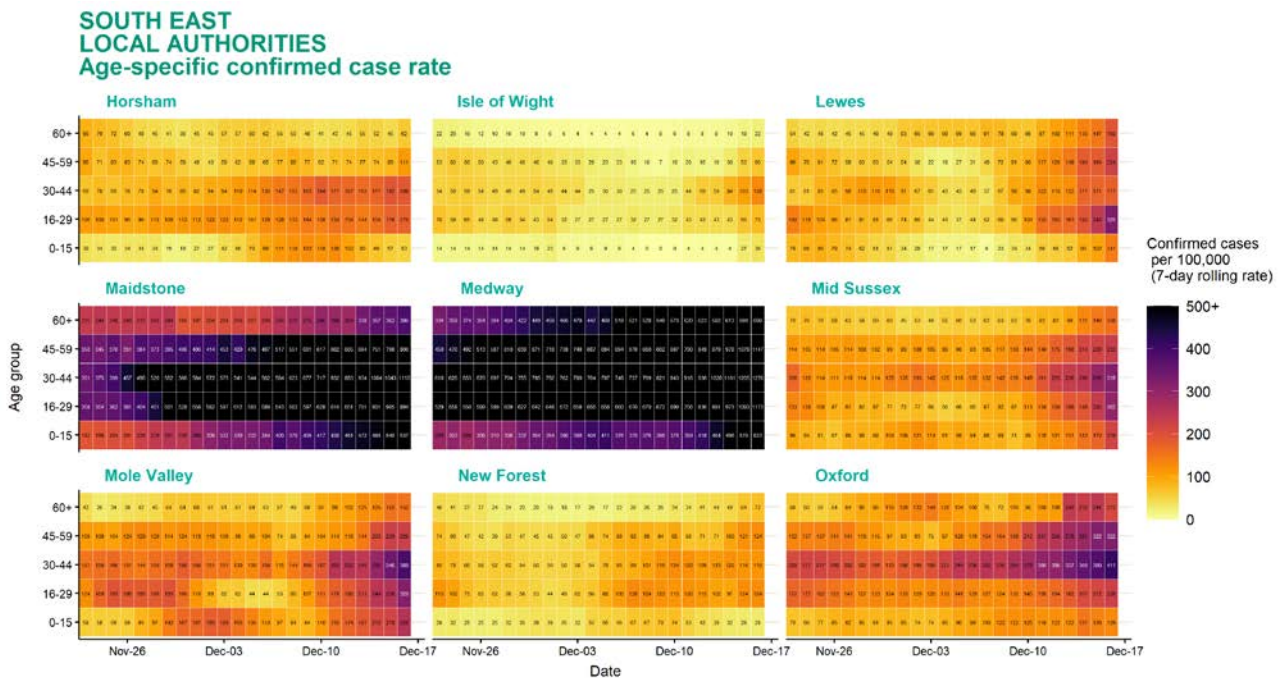
Age-stratified heatmap of weekly case rate by local authority for South East : 23 Nov to 16 Dec 2020



Source: Case data from SGSS. Produced by Outbreak Surveillance Team, PHE

Contains National Statistics data Â© Crown copyright and database right 2020

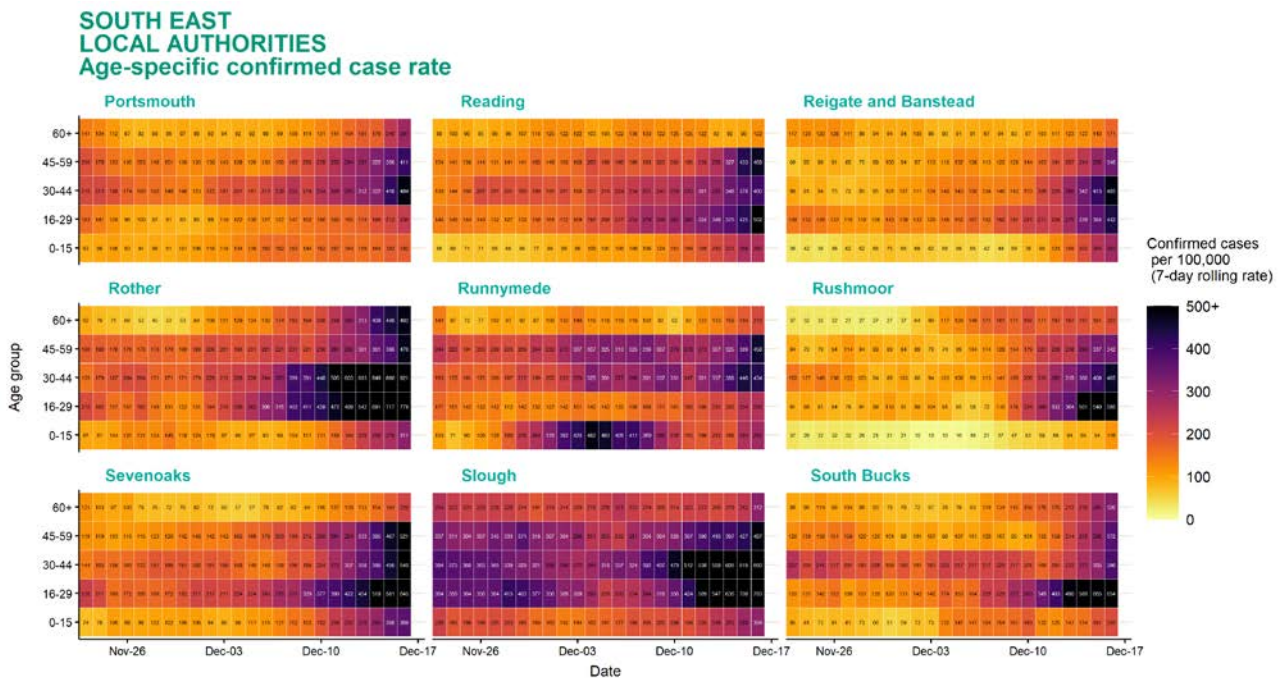
Age-stratified heatmap of weekly case rate by local authority for South East : 23 Nov to 16 Dec 2020



Source: Case data from SGSS. Produced by Outbreak Surveillance Team, PHE

Contains National Statistics data © Crown copyright and database right 2020

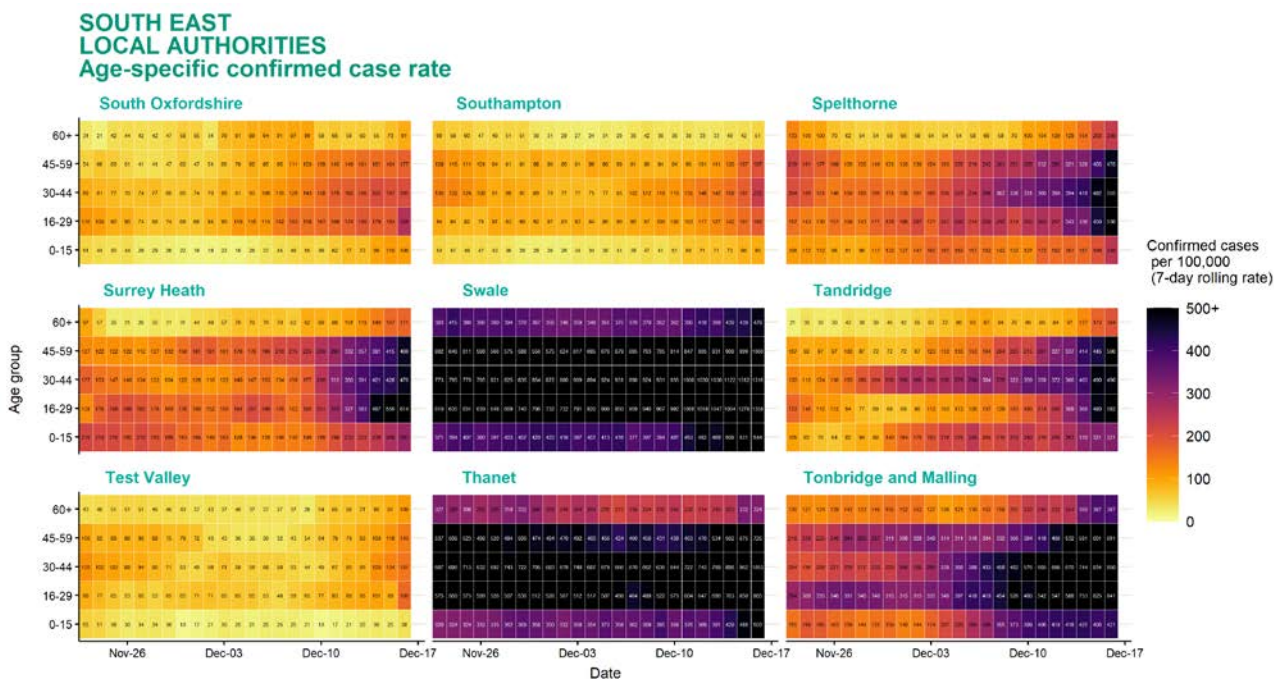
Age-stratified heatmap of weekly case rate by local authority for South East : 23 Nov to 16 Dec 2020



Source: Case data from SGSS. Produced by Outbreak Surveillance Team, PHE

Contains National Statistics data Â© Crown copyright and database right 2020

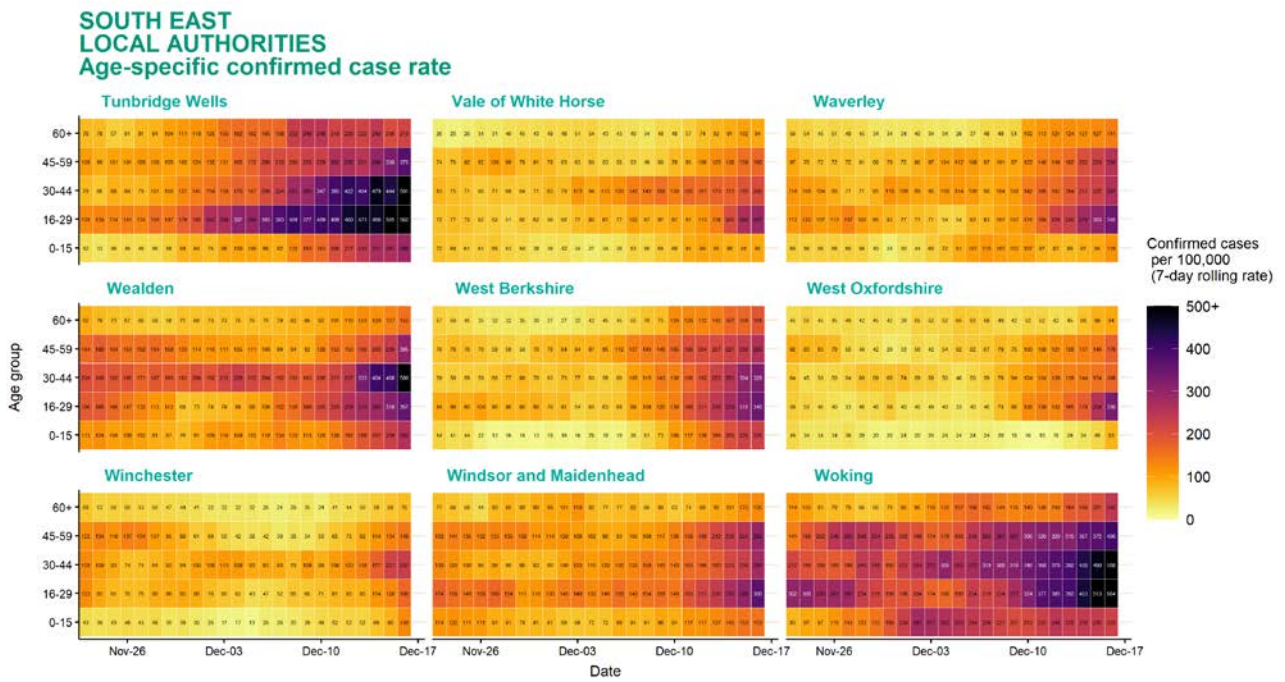
Age-stratified heatmap of weekly case rate by local authority for South East : 23 Nov to 16 Dec 2020



Source: Case data from SGSS. Produced by Outbreak Surveillance Team, PHE

Contains National Statistics data Â© Crown copyright and database right 2020

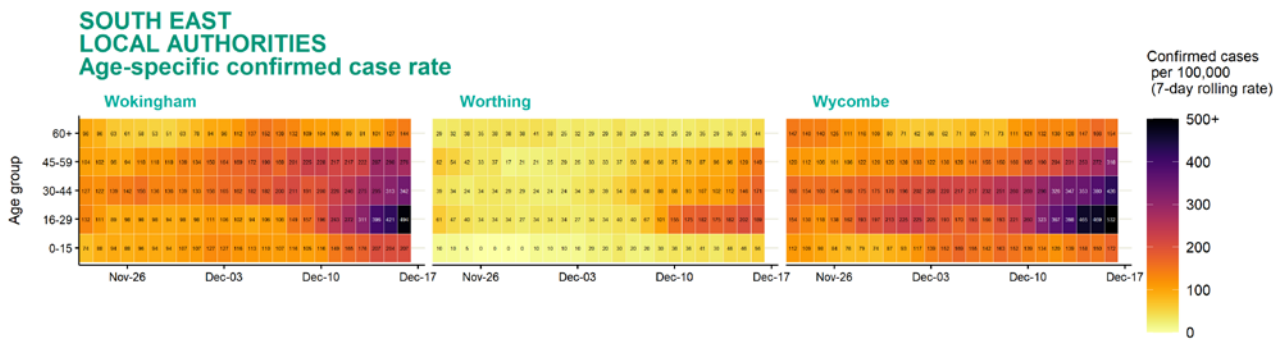
Age-stratified heatmap of weekly case rate by local authority for South East : 23 Nov to 16 Dec 2020



Source: Case data from SGSS. Produced by Outbreak Surveillance Team, PHE

Contains National Statistics data Â© Crown copyright and database right 2020

Age-stratified heatmap of weekly case rate by local authority for South East : 23 Nov to 16 Dec 2020

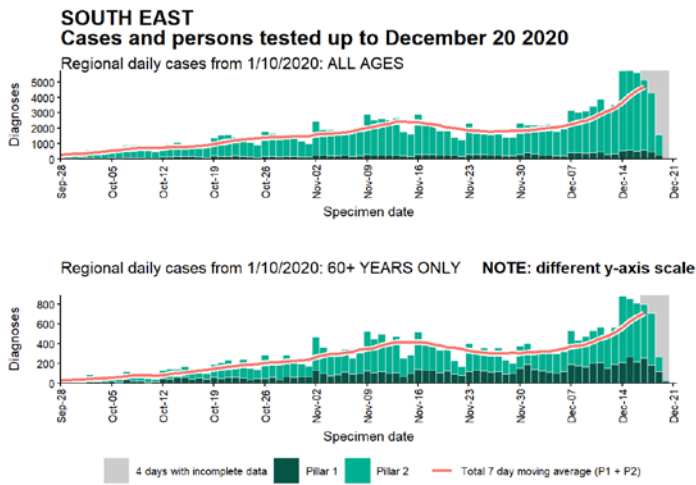


Date

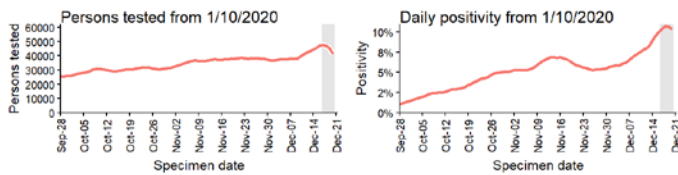
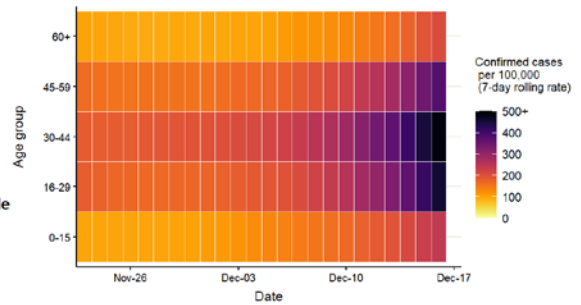
Source: Case data from SGSS. Produced by Outbreak Surveillance Team, PHE

Contains National Statistics data Â© Crown copyright and database right 2020

Regional case numbers, testing numbers and positivity, South East : 01 Sep to 20 Dec 2020

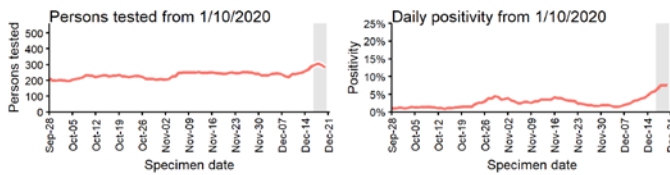
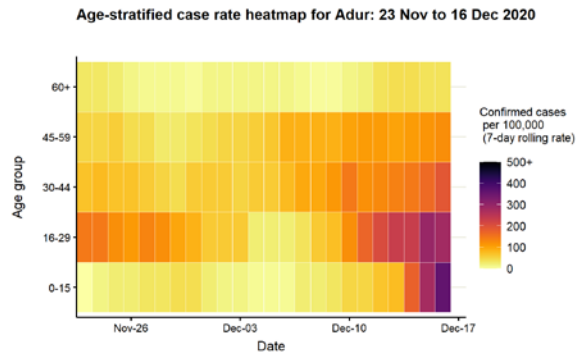
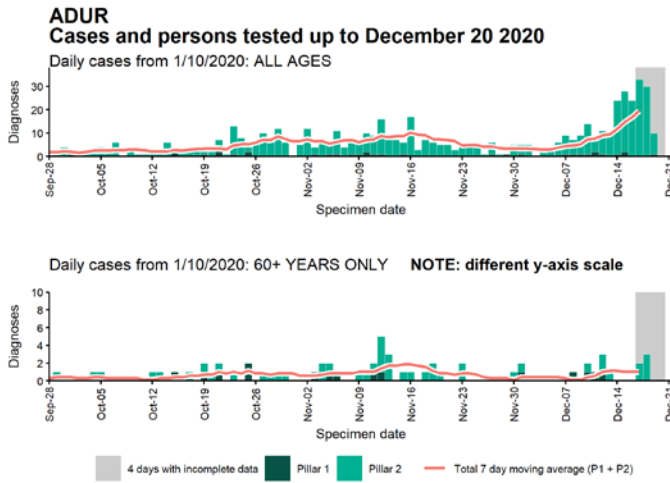


Regional age-stratified case rate heatmap for South East: 23 Nov to 16 Dec 2020



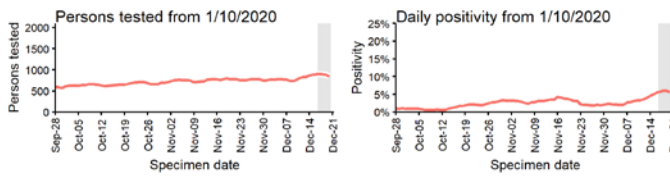
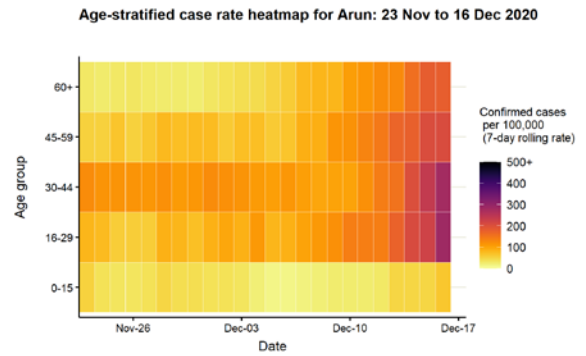
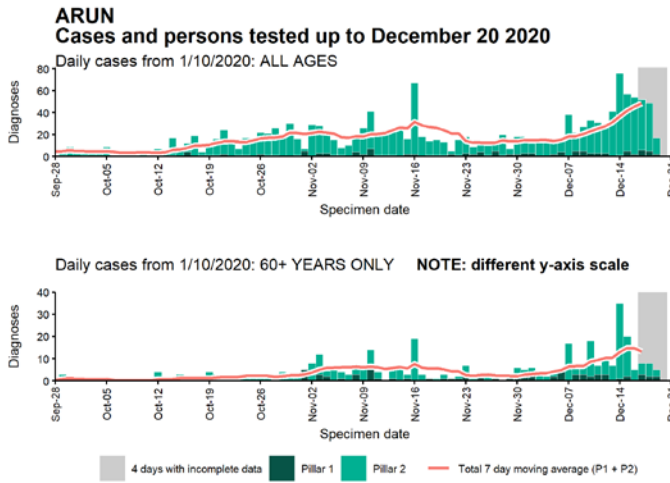
Data from SGSS. Produced by Outbreak Surveillance Team, PHE

Case numbers, testing numbers and positivity, Adur : 01 Sep to 20 Dec 2020



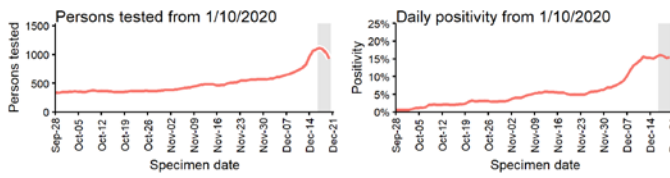
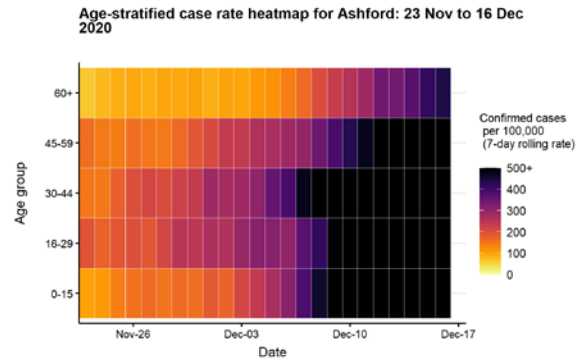
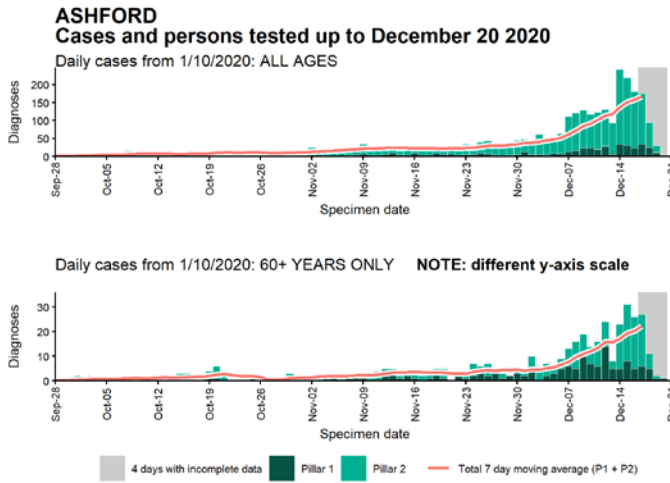
Data from SGSS. Produced by Outbreak Surveillance Team, PHE

Case numbers, testing numbers and positivity, Arun : 01 Sep to 20 Dec 2020



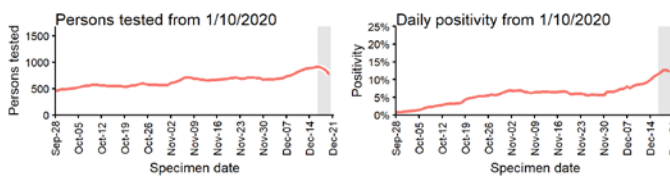
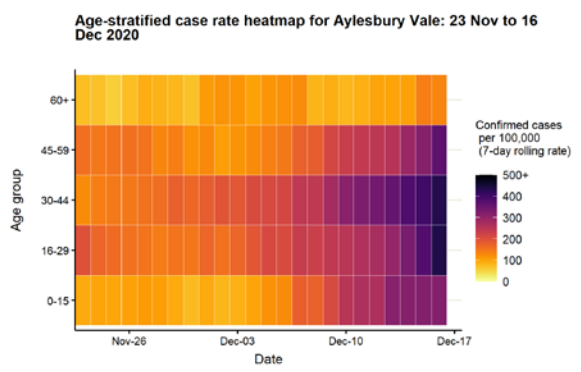
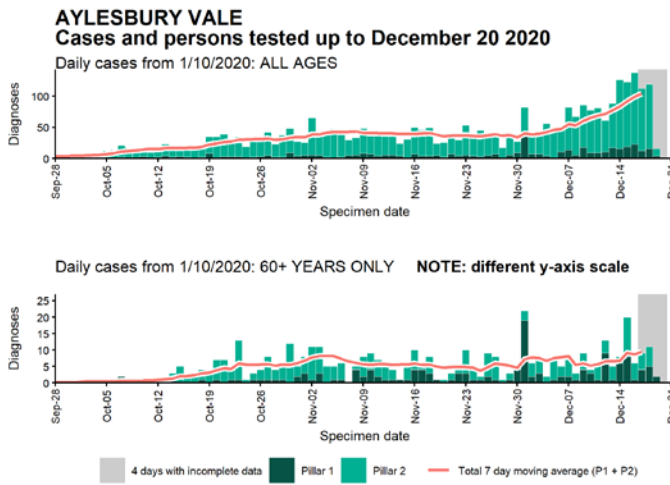
Data from SGSS. Produced by Outbreak Surveillance Team, PHE

Case numbers, testing numbers and positivity, Ashford : 01 Sep to 20 Dec 2020



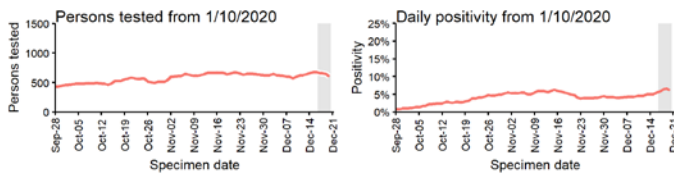
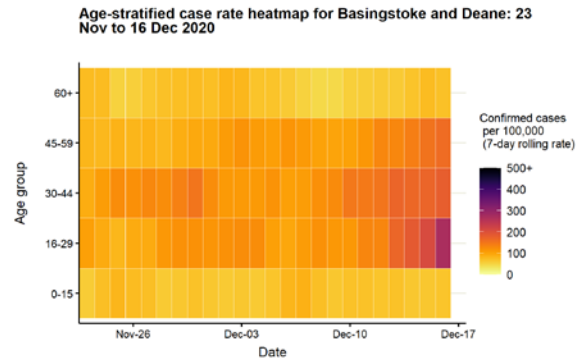
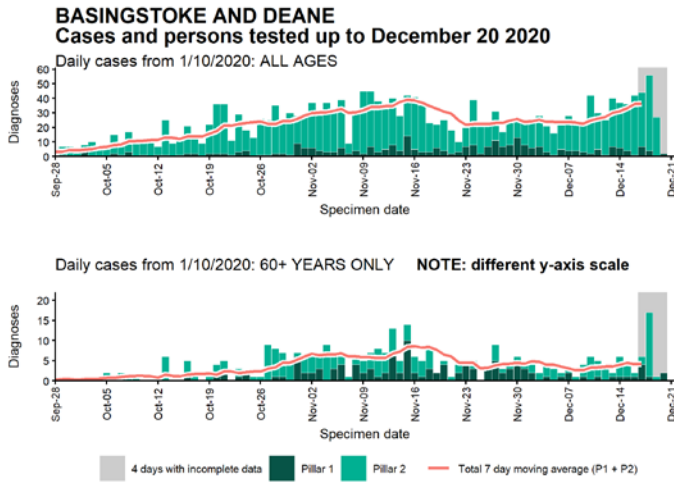
Data from SGSS. Produced by Outbreak Surveillance Team, PHE

Case numbers, testing numbers and positivity, Aylesbury Vale : 01 Sep to 20 Dec 2020



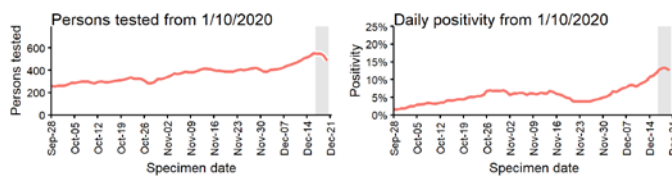
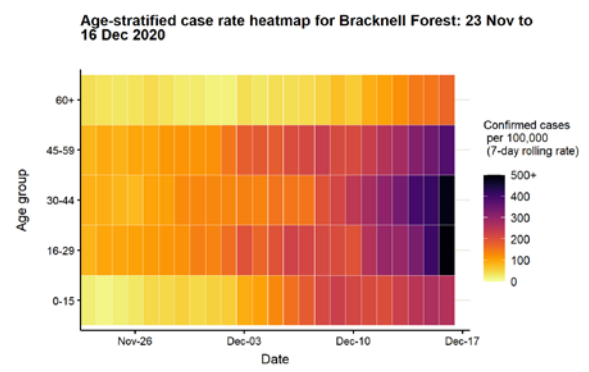
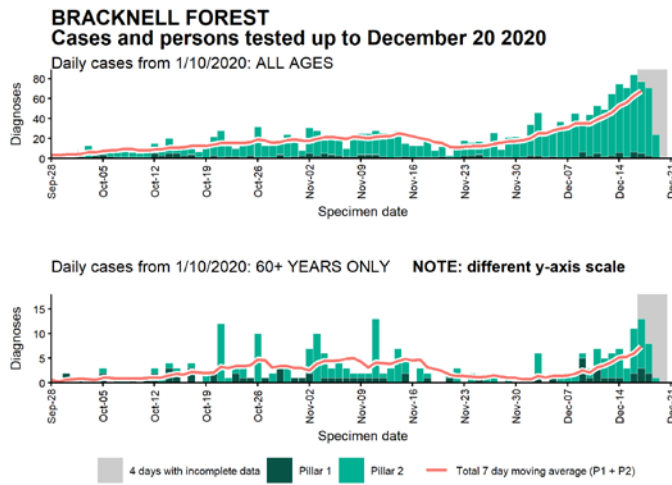
Data from SGSS. Produced by Outbreak Surveillance Team, PHE

Case numbers, testing numbers and positivity, Basingstoke and Deane : 01 Sep to 20 Dec 2020



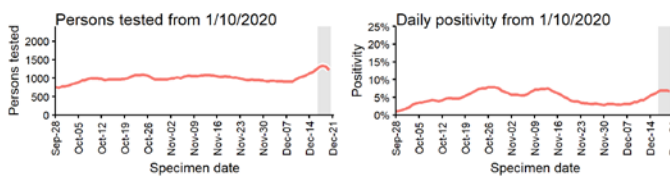
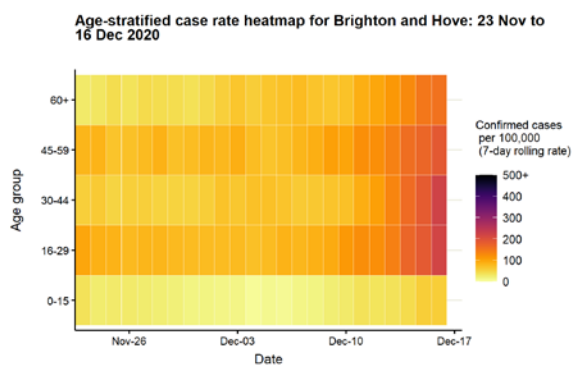
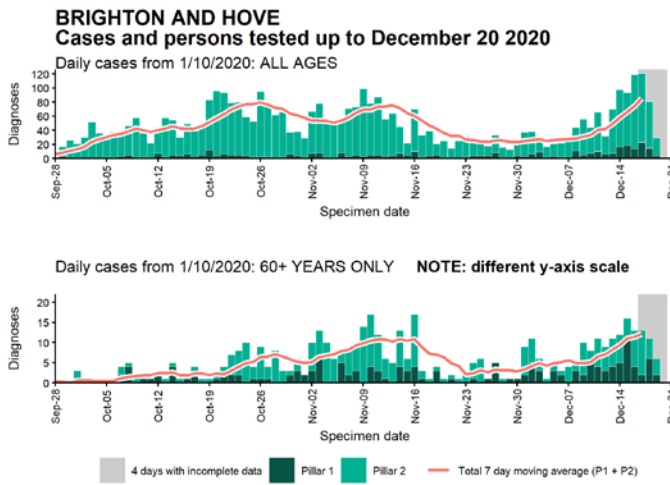
Data from SGSS. Produced by Outbreak Surveillance Team, PHE

Case numbers, testing numbers and positivity, Bracknell Forest : 01 Sep to 20 Dec 2020



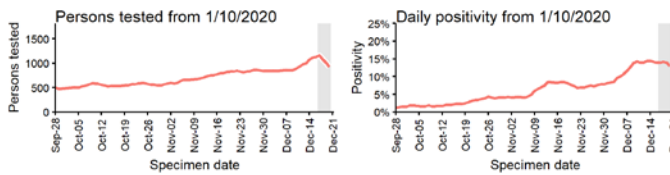
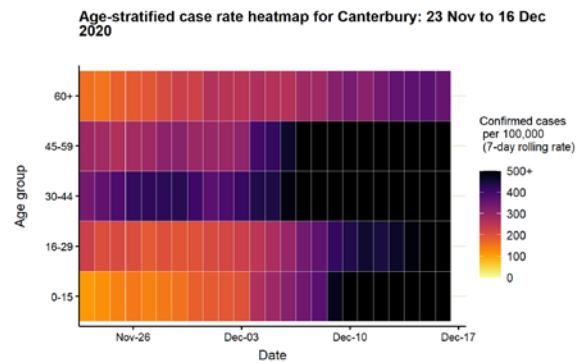
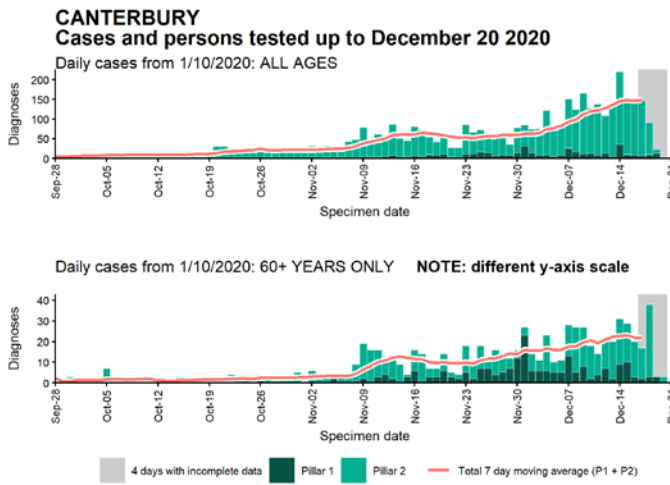
Data from SGSS. Produced by Outbreak Surveillance Team, PHE

Case numbers, testing numbers and positivity, Brighton and Hove : 01 Sep to 20 Dec 2020



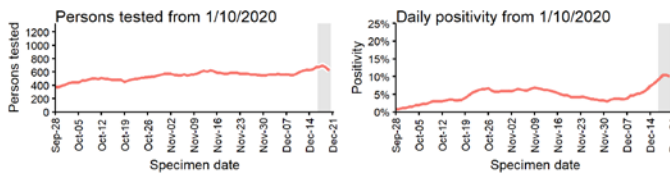
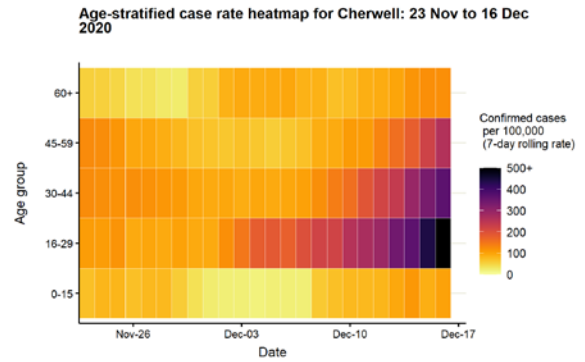
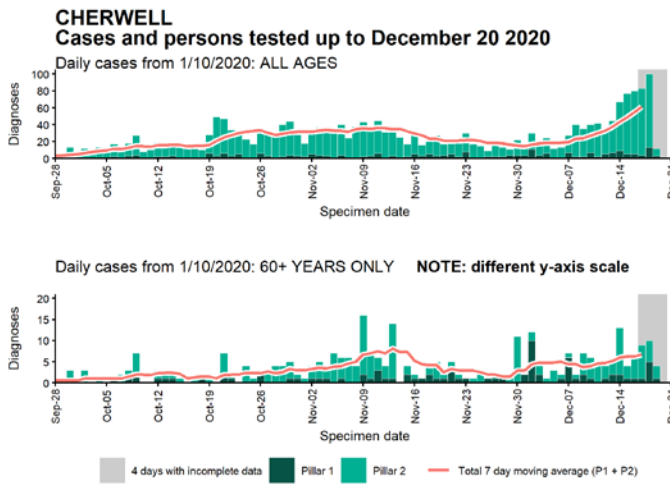
Data from SGSS. Produced by Outbreak Surveillance Team, PHE

Case numbers, testing numbers and positivity, Canterbury : 01 Sep to 20 Dec 2020



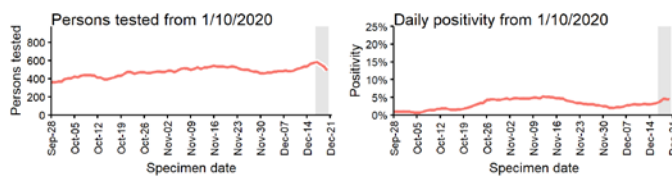
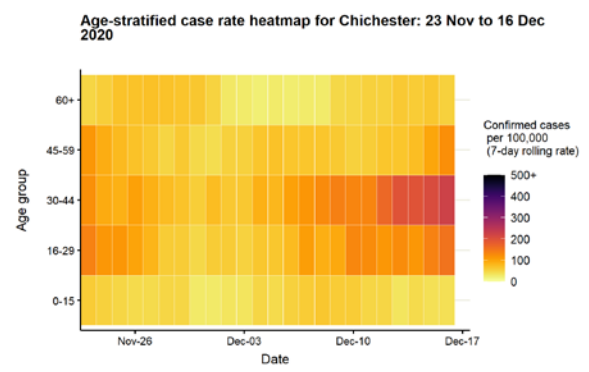
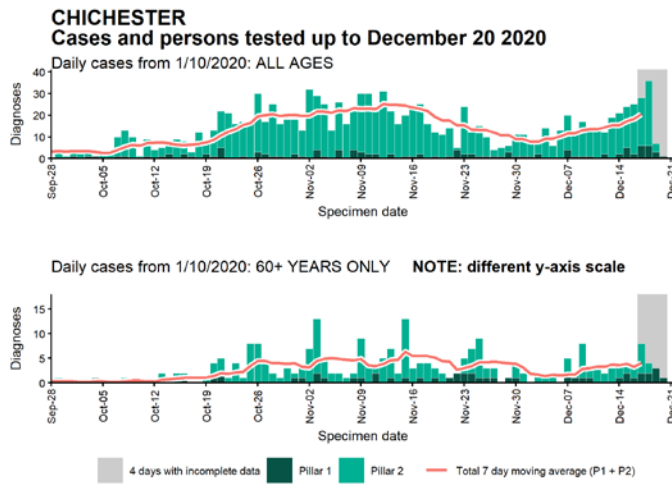
Data from SGSS. Produced by Outbreak Surveillance Team, PHE

Case numbers, testing numbers and positivity, Cherwell : 01 Sep to 20 Dec 2020



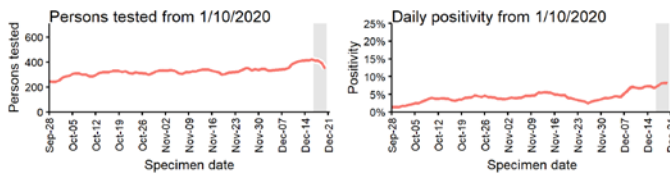
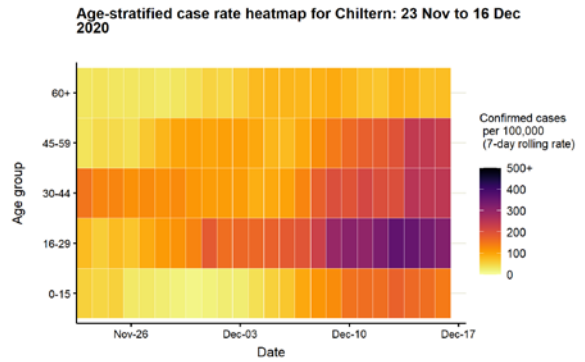
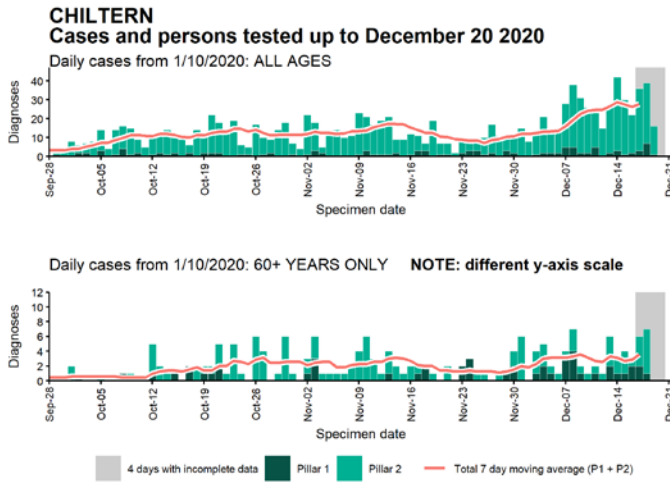
Data from SGSS. Produced by Outbreak Surveillance Team, PHE

Case numbers, testing numbers and positivity, Chichester : 01 Sep to 20 Dec 2020



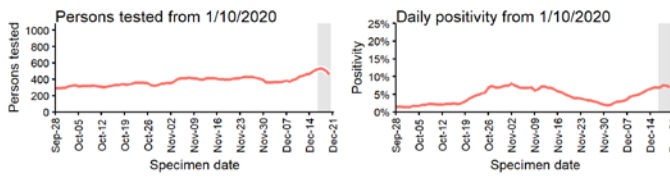
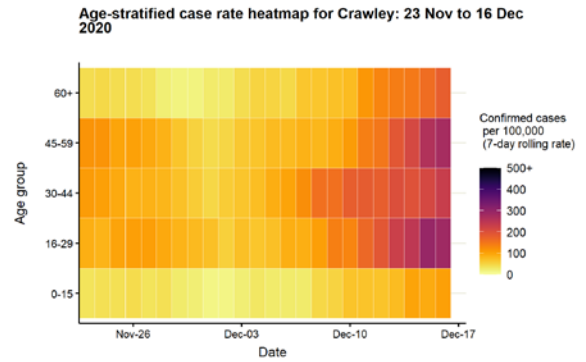
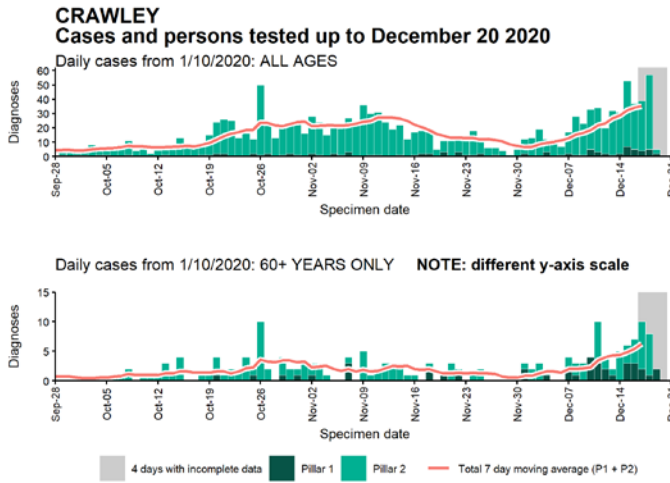
Data from SGSS. Produced by Outbreak Surveillance Team, PHE

Case numbers, testing numbers and positivity, Chiltern : 01 Sep to 20 Dec 2020



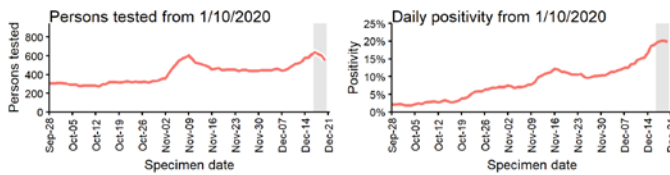
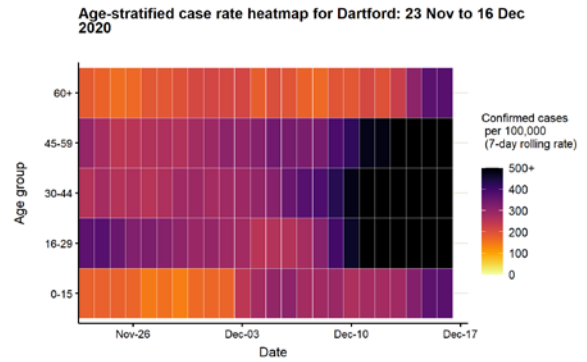
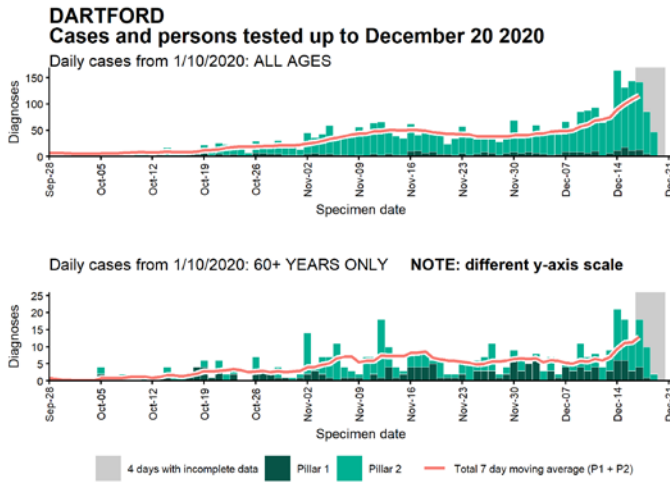
Data from SGSS. Produced by Outbreak Surveillance Team, PHE

Case numbers, testing numbers and positivity, Crawley : 01 Sep to 20 Dec 2020



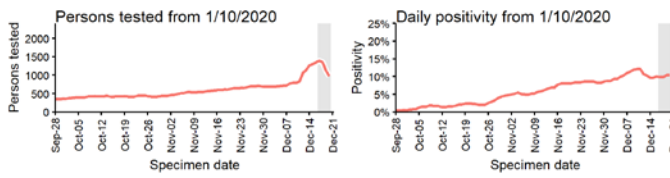
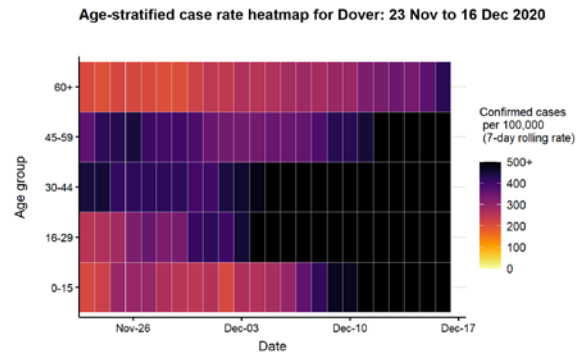
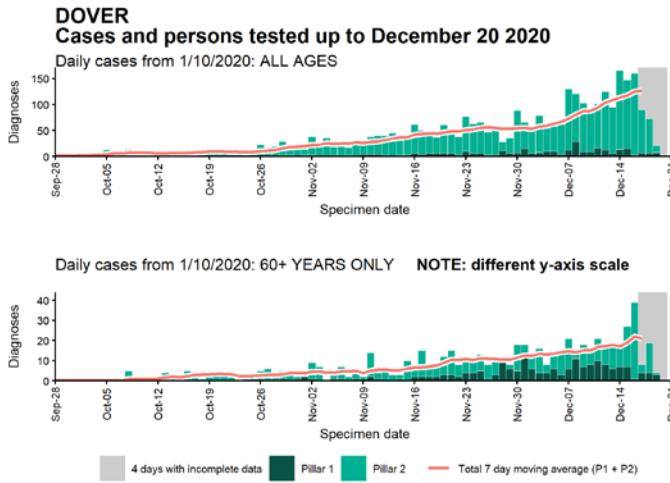
Data from SGSS. Produced by Outbreak Surveillance Team, PHE

Case numbers, testing numbers and positivity, Dartford : 01 Sep to 20 Dec 2020



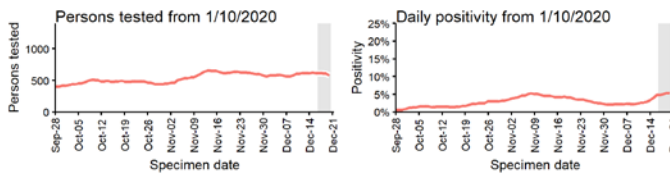
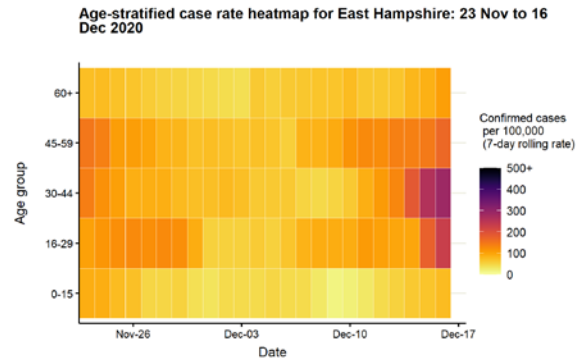
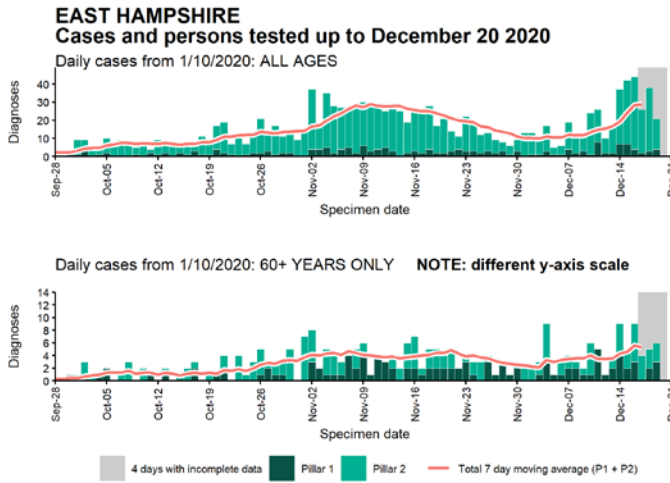
Data from SGSS. Produced by Outbreak Surveillance Team, PHE

Case numbers, testing numbers and positivity, Dover : 01 Sep to 20 Dec 2020



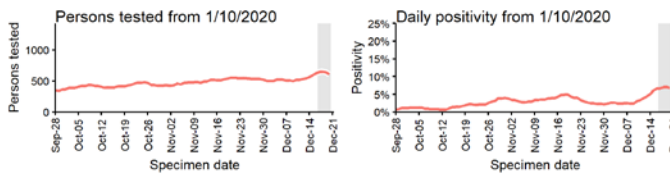
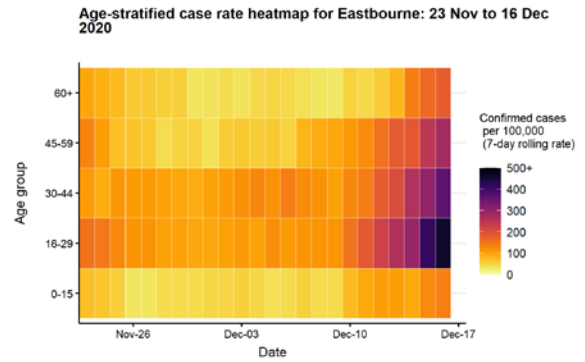
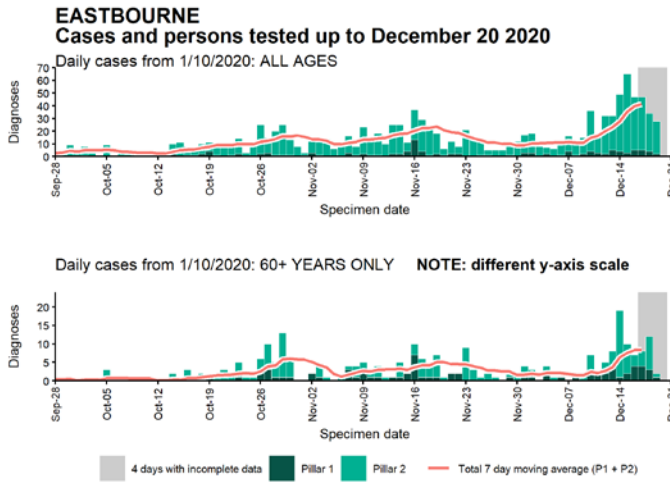
Data from SGSS. Produced by Outbreak Surveillance Team, PHE

Case numbers, testing numbers and positivity, East Hampshire : 01 Sep to 20 Dec 2020



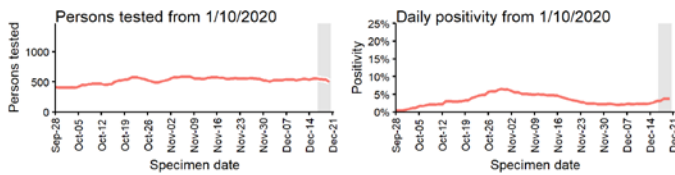
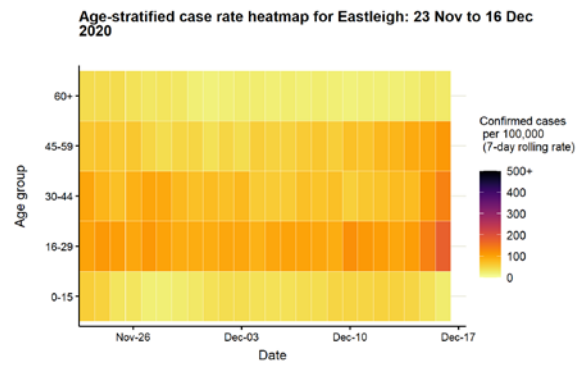
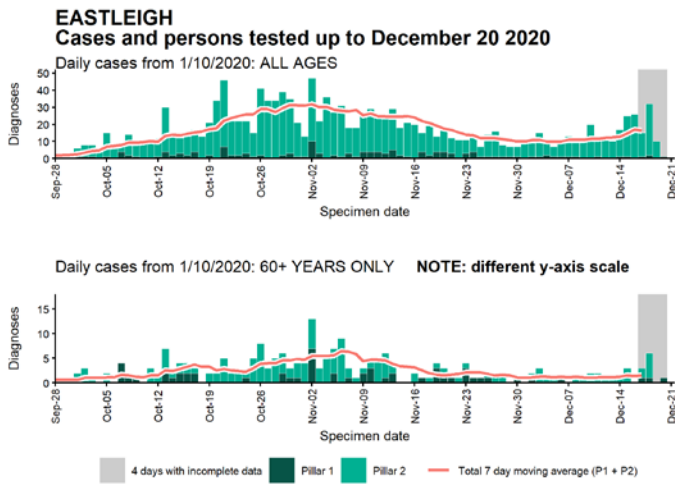
Data from SGSS. Produced by Outbreak Surveillance Team, PHE

Case numbers, testing numbers and positivity, Eastbourne : 01 Sep to 20 Dec 2020



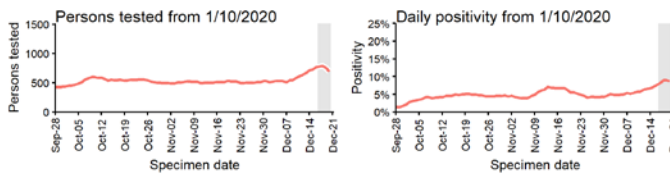
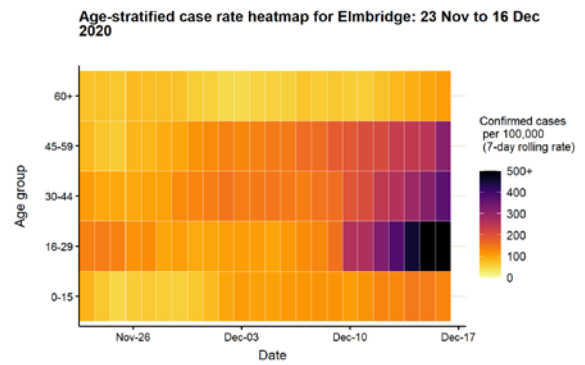
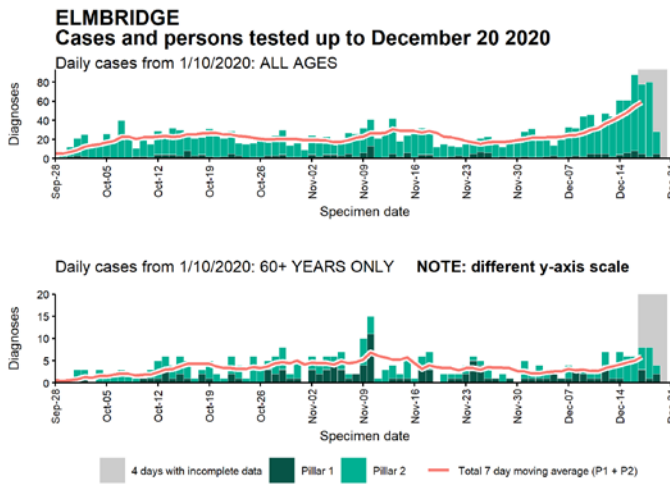
Data from SGSS. Produced by Outbreak Surveillance Team, PHE

Case numbers, testing numbers and positivity, Eastleigh : 01 Sep to 20 Dec 2020



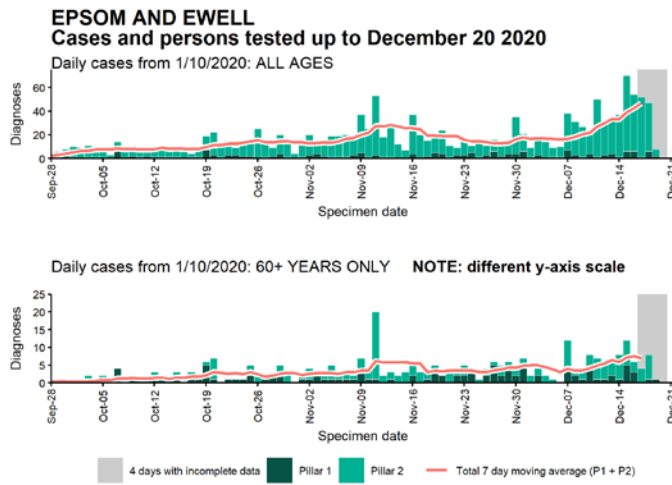
Data from SGSS. Produced by Outbreak Surveillance Team, PHE

Case numbers, testing numbers and positivity, Elmbridge : 01 Sep to 20 Dec 2020

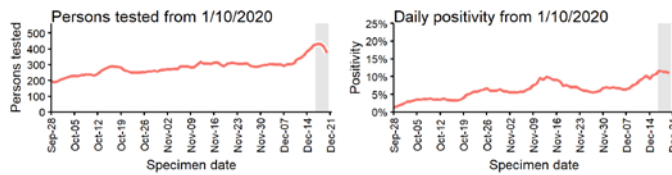
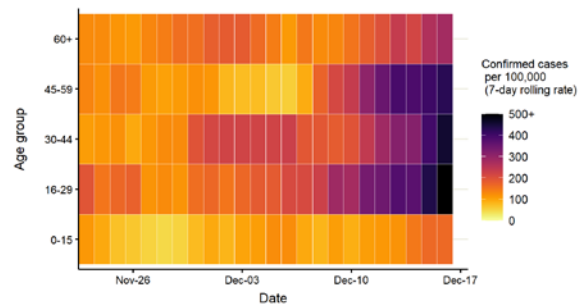


Data from SGSS. Produced by Outbreak Surveillance Team, PHE

Case numbers, testing numbers and positivity, Epsom and Ewell : 01 Sep to 20 Dec 2020

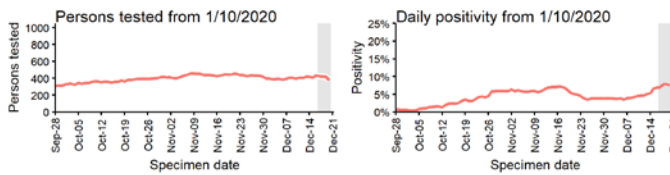
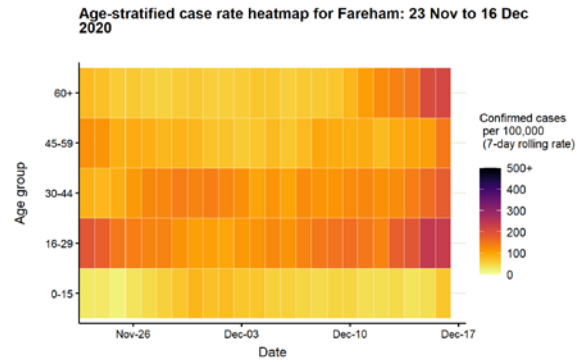
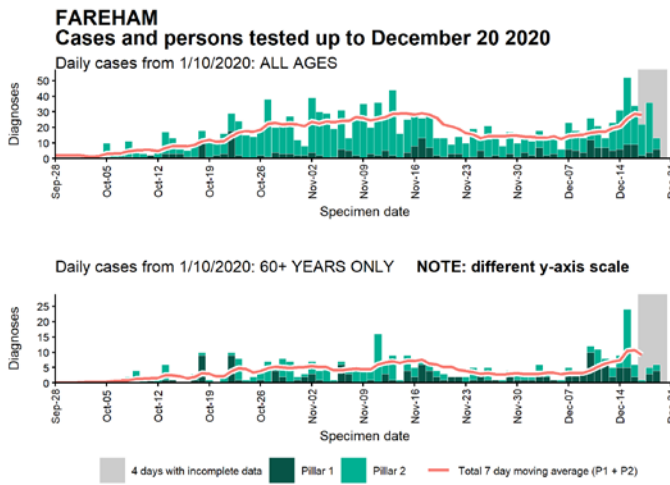


Age-stratified case rate heatmap for Epsom and Ewell: 23 Nov to 16 Dec 2020



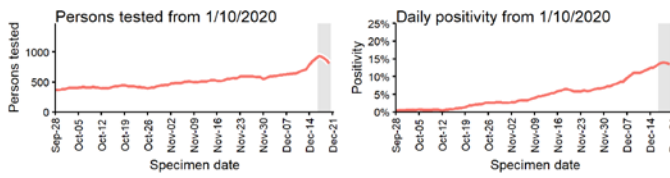
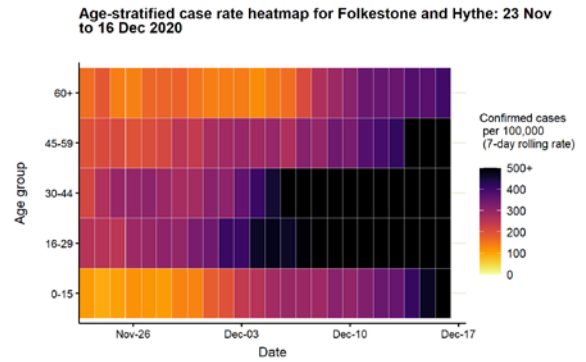
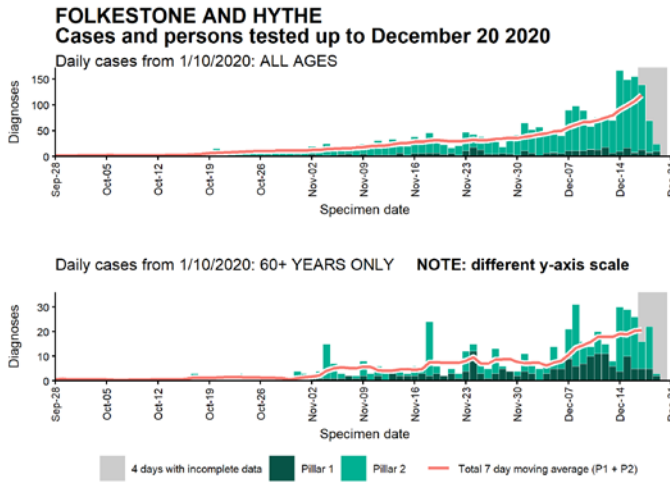
Data from SGSS. Produced by Outbreak Surveillance Team, PHE

Case numbers, testing numbers and positivity, Fareham : 01 Sep to 20 Dec 2020



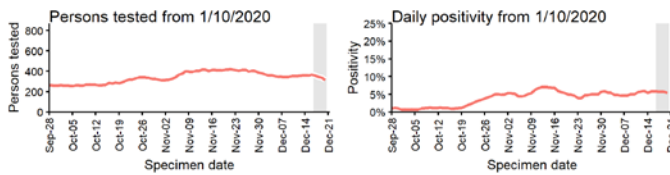
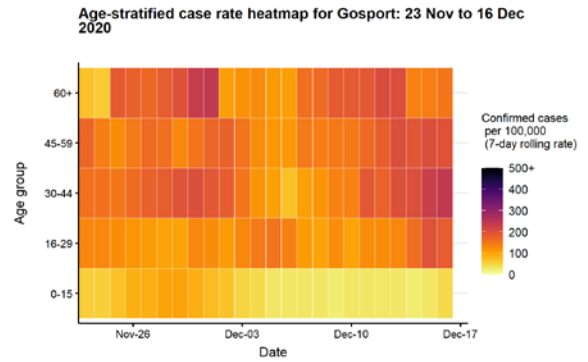
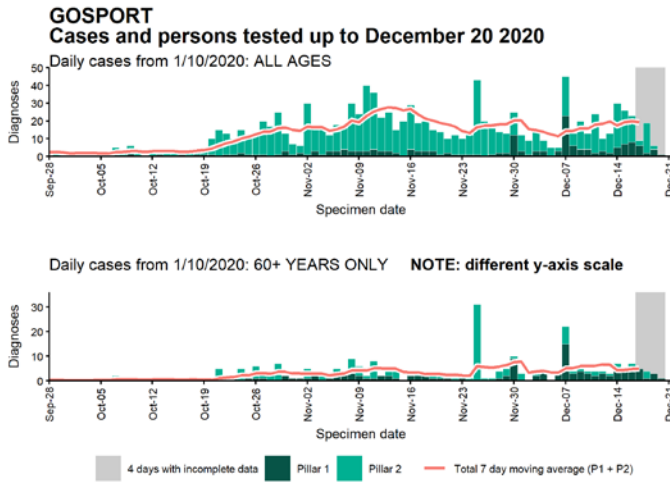
Data from SGSS. Produced by Outbreak Surveillance Team, PHE

Case numbers, testing numbers and positivity, Folkestone and Hythe : 01 Sep to 20 Dec 2020



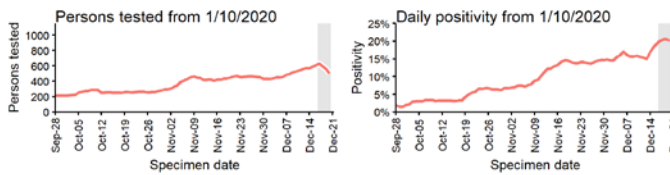
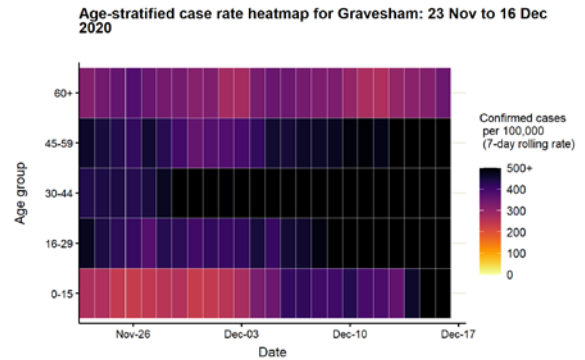
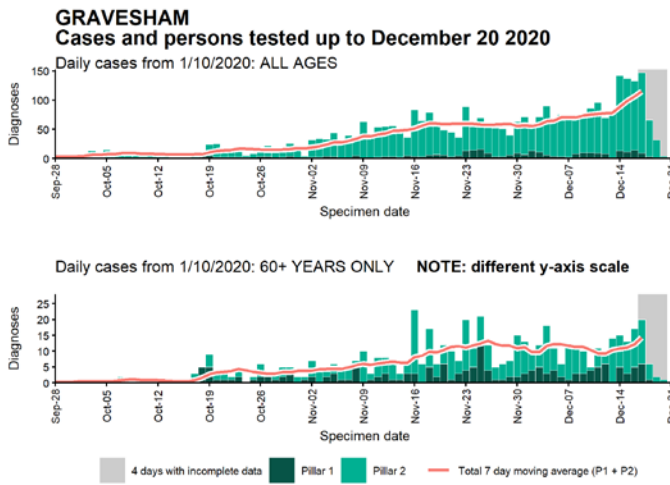
Data from SGSS. Produced by Outbreak Surveillance Team, PHE

Case numbers, testing numbers and positivity, Gosport : 01 Sep to 20 Dec 2020



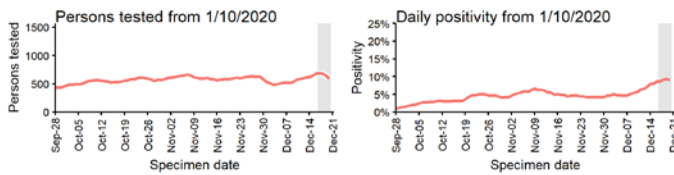
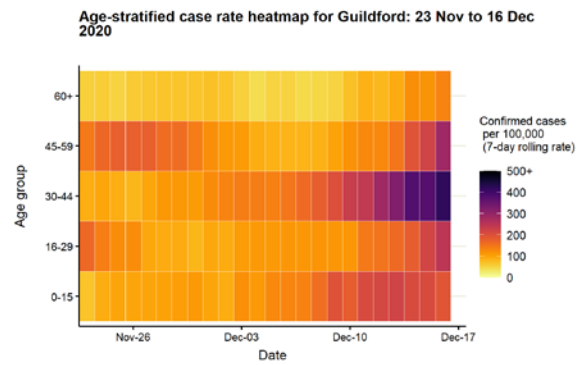
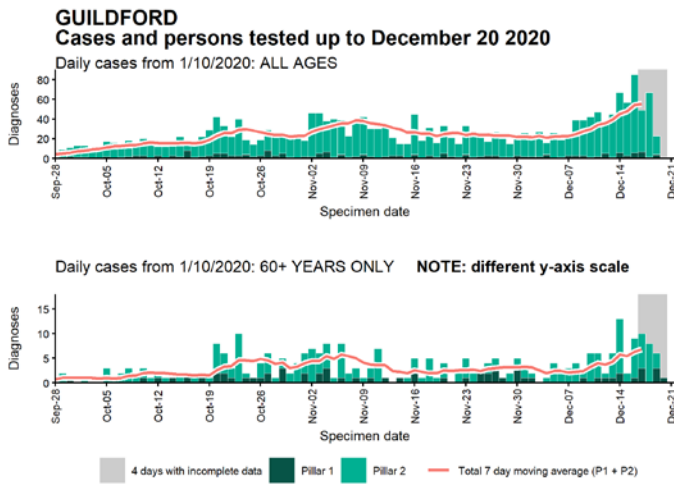
Data from SGSS. Produced by Outbreak Surveillance Team, PHE

Case numbers, testing numbers and positivity, Gravesham : 01 Sep to 20 Dec 2020



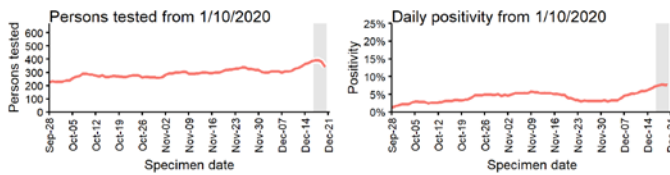
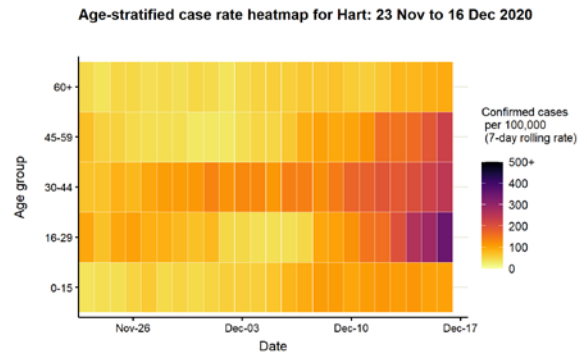
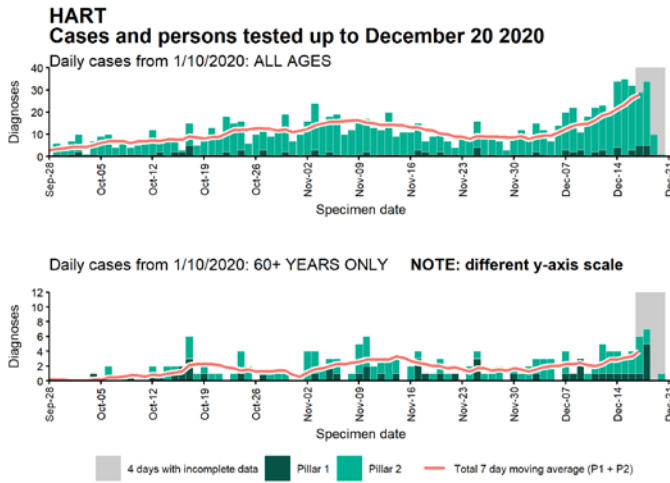
Data from SGSS. Produced by Outbreak Surveillance Team, PHE

Case numbers, testing numbers and positivity, Guildford : 01 Sep to 20 Dec 2020



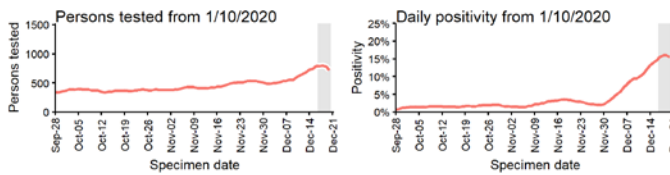
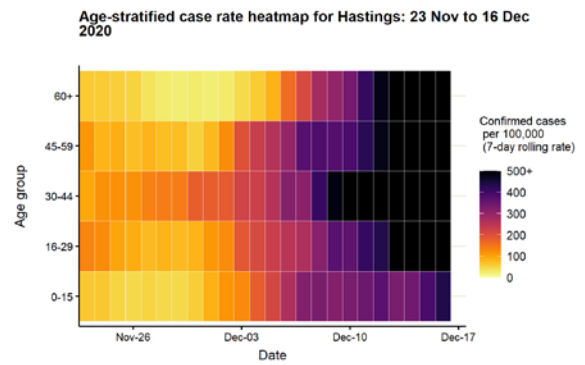
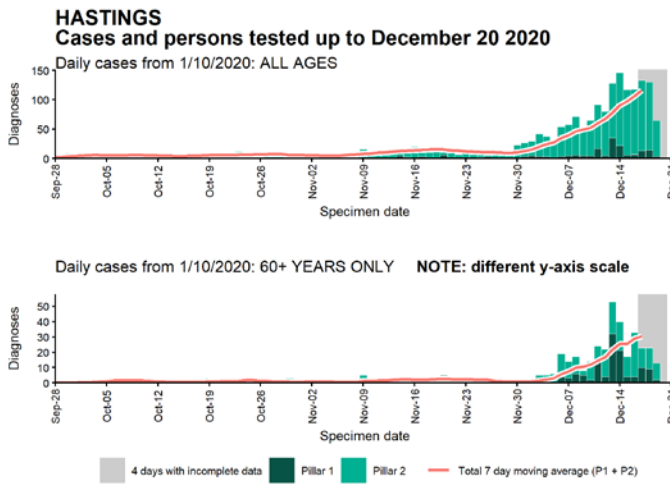
Data from SGSS. Produced by Outbreak Surveillance Team, PHE

Case numbers, testing numbers and positivity, Hart : 01 Sep to 20 Dec 2020



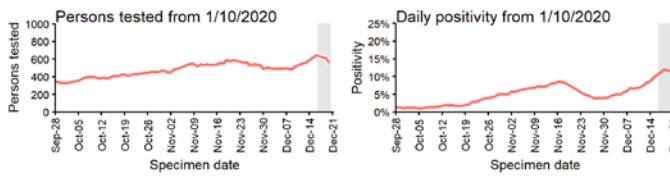
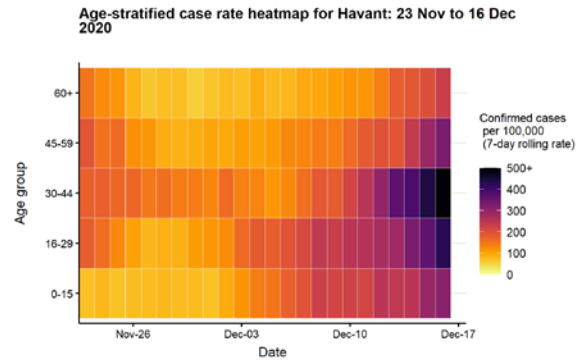
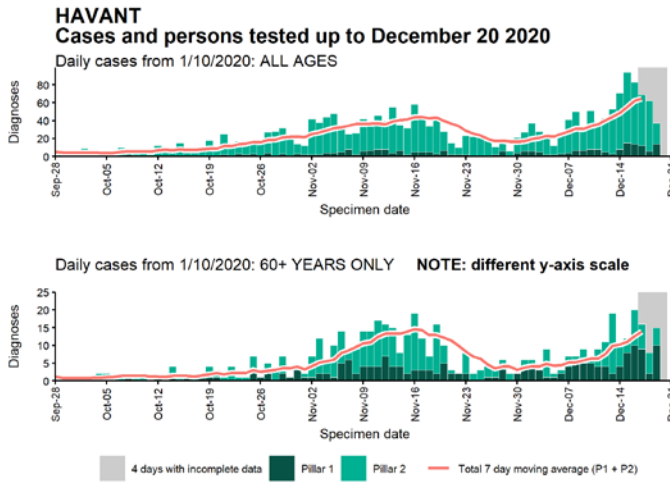
Data from SGSS. Produced by Outbreak Surveillance Team, PHE

Case numbers, testing numbers and positivity, Hastings : 01 Sep to 20 Dec 2020



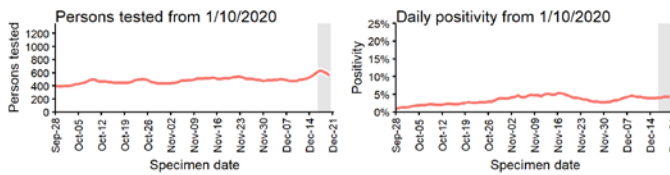
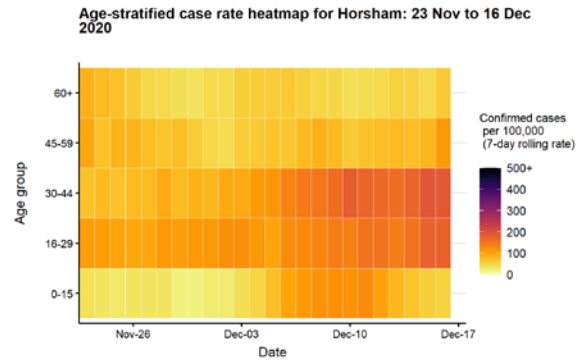
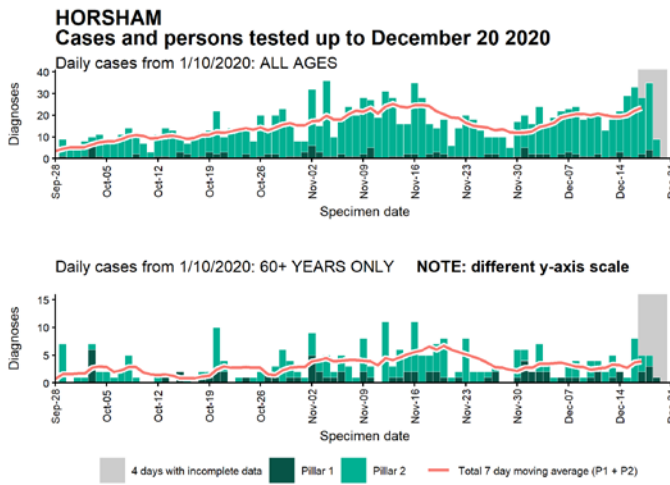
Data from SGSS. Produced by Outbreak Surveillance Team, PHE

Case numbers, testing numbers and positivity, Havant : 01 Sep to 20 Dec 2020



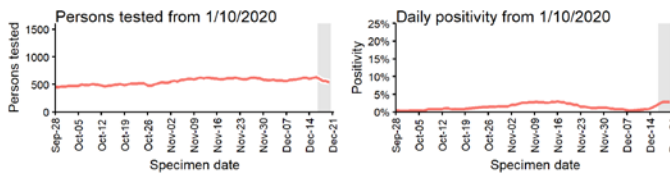
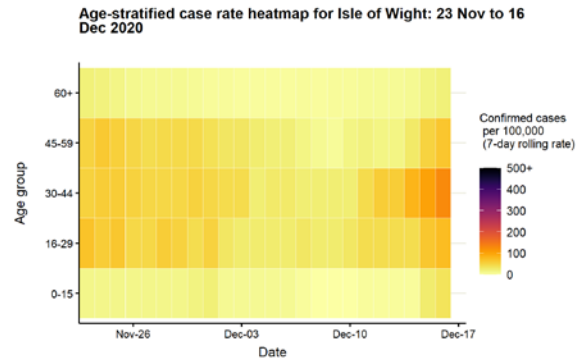
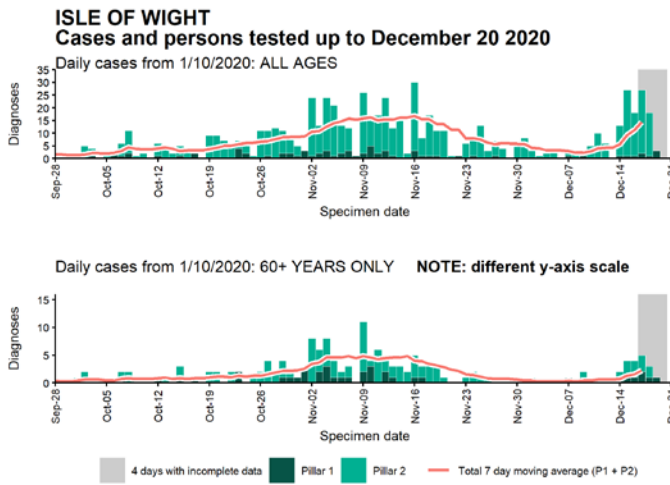
Data from SGSS. Produced by Outbreak Surveillance Team, PHE

Case numbers, testing numbers and positivity, Horsham : 01 Sep to 20 Dec 2020



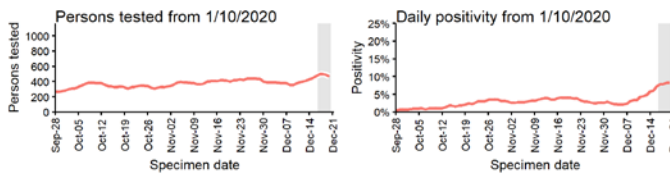
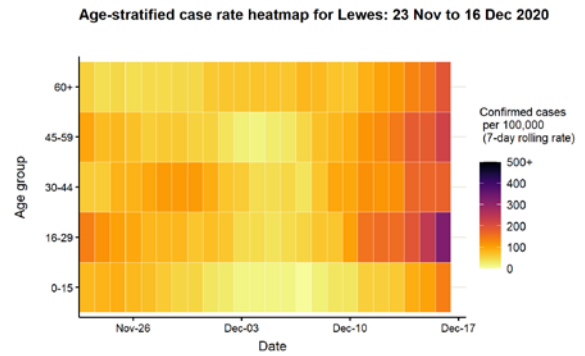
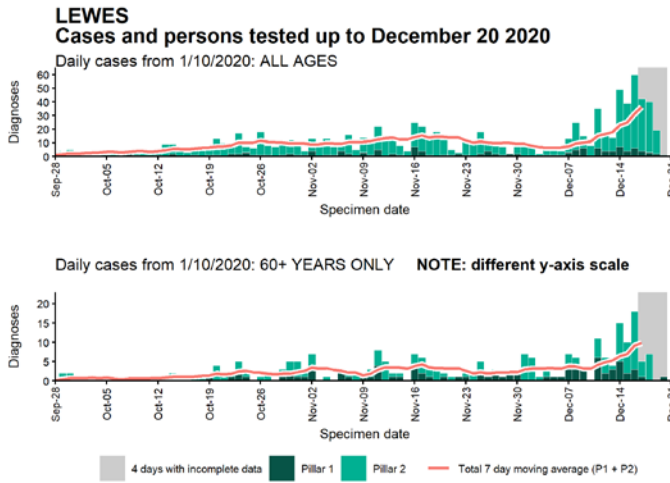
Data from SGSS. Produced by Outbreak Surveillance Team, PHE

Case numbers, testing numbers and positivity, Isle of Wight : 01 Sep to 20 Dec 2020



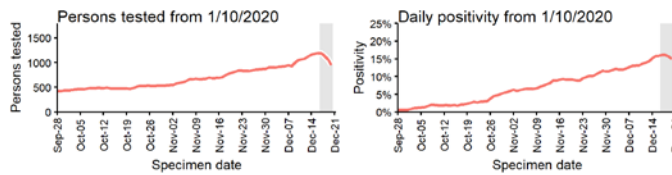
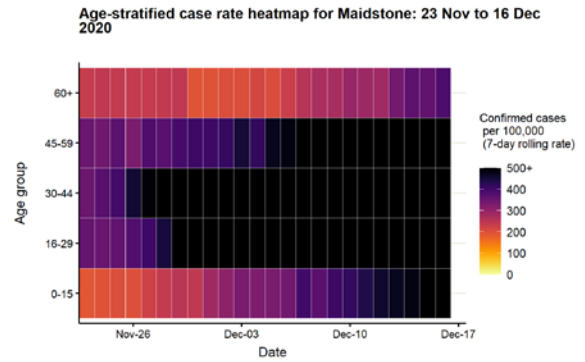
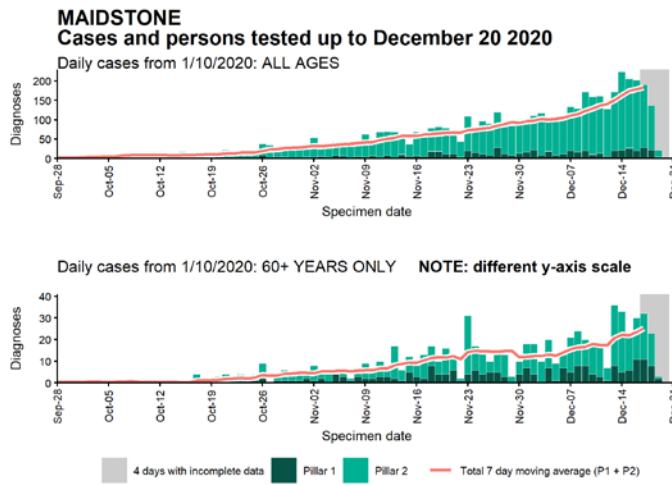
Data from SGSS. Produced by Outbreak Surveillance Team, PHE

Case numbers, testing numbers and positivity, Lewes : 01 Sep to 20 Dec 2020



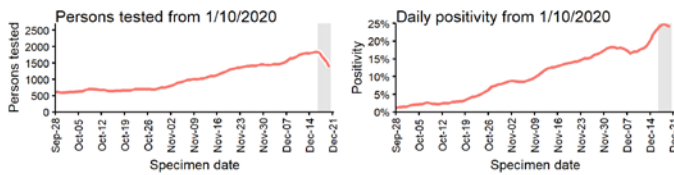
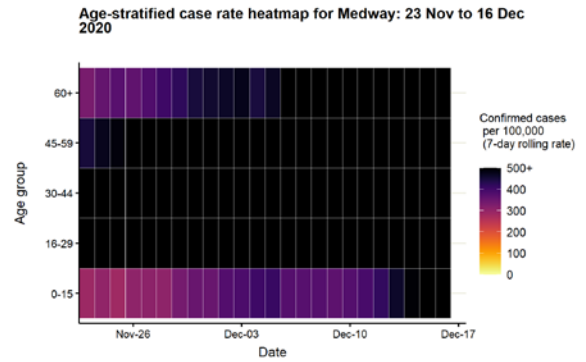
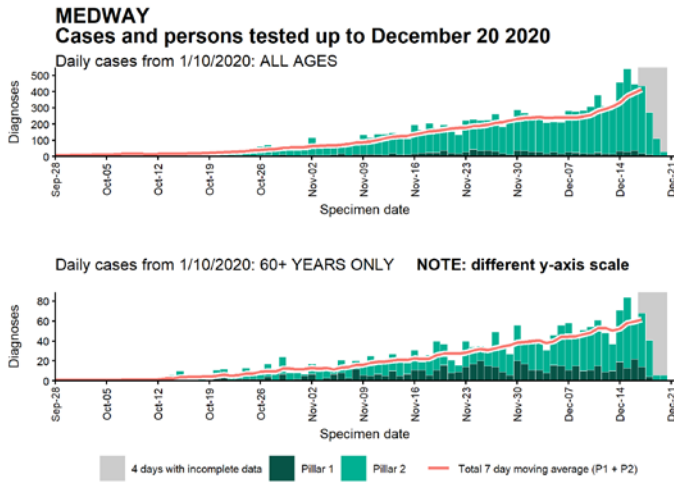
Data from SGSS. Produced by Outbreak Surveillance Team, PHE

Case numbers, testing numbers and positivity, Maidstone : 01 Sep to 20 Dec 2020



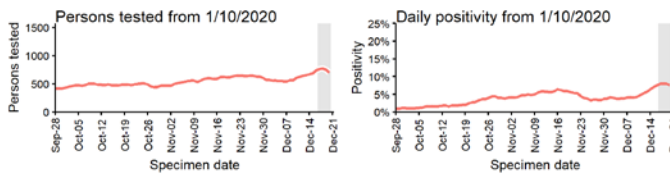
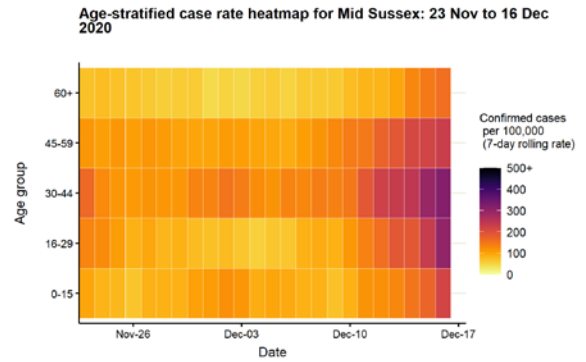
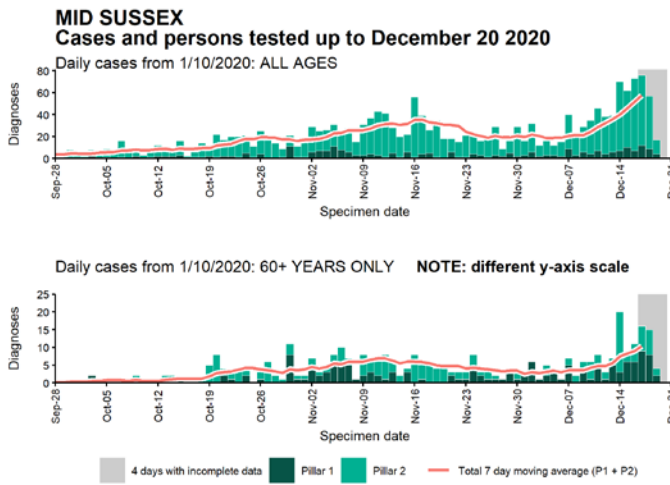
Data from SGSS. Produced by Outbreak Surveillance Team, PHE

Case numbers, testing numbers and positivity, Medway : 01 Sep to 20 Dec 2020



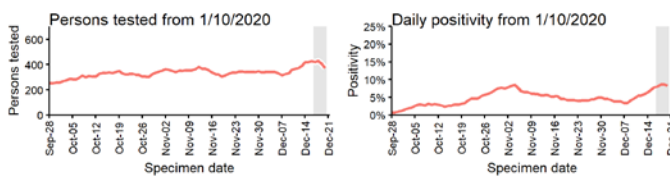
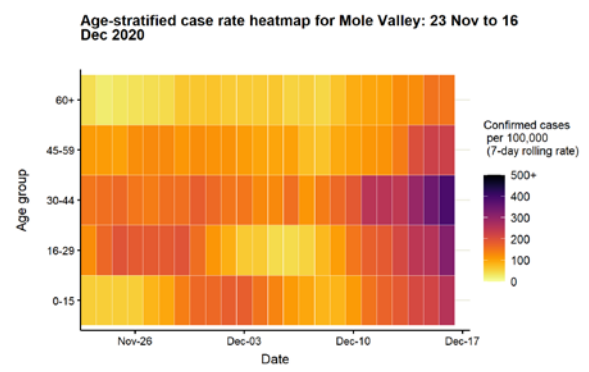
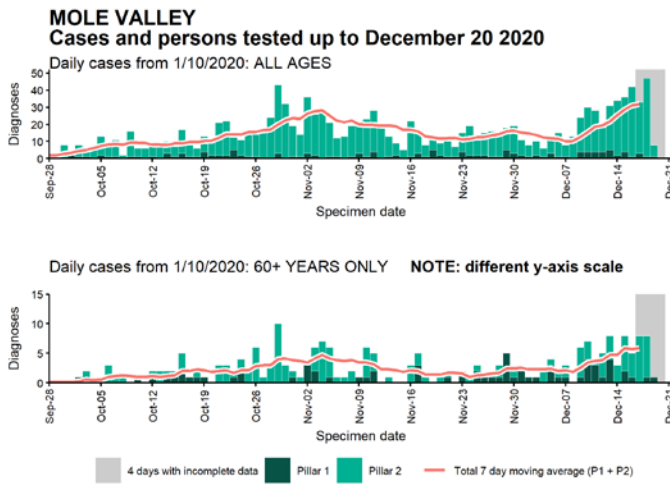
Data from SGSS. Produced by Outbreak Surveillance Team, PHE

Case numbers, testing numbers and positivity, Mid Sussex : 01 Sep to 20 Dec 2020



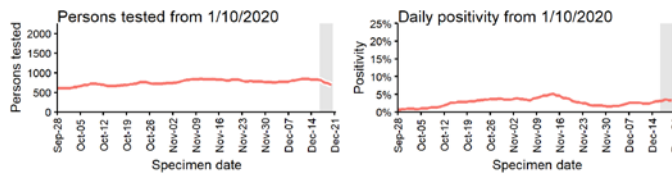
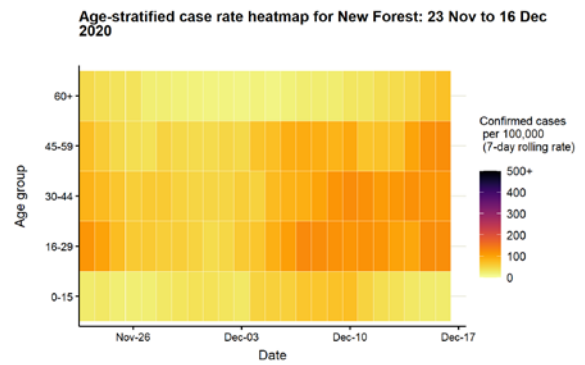
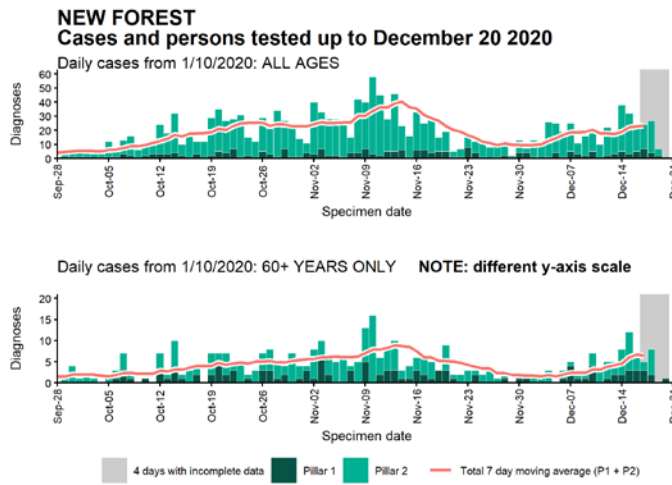
Data from SGSS. Produced by Outbreak Surveillance Team, PHE

Case numbers, testing numbers and positivity, Mole Valley : 01 Sep to 20 Dec 2020



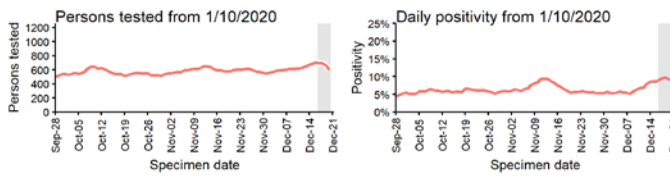
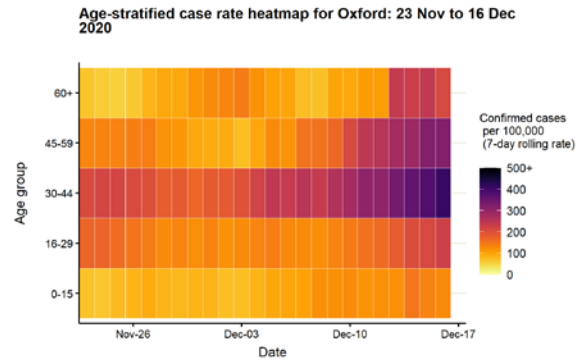
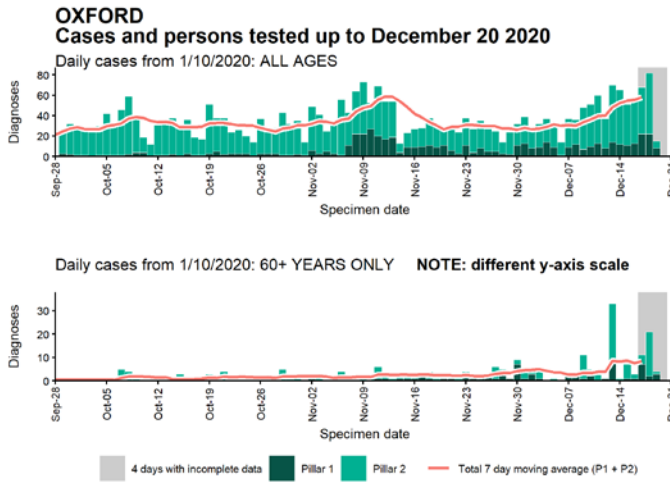
Data from SGSS. Produced by Outbreak Surveillance Team, PHE

Case numbers, testing numbers and positivity, New Forest : 01 Sep to 20 Dec 2020



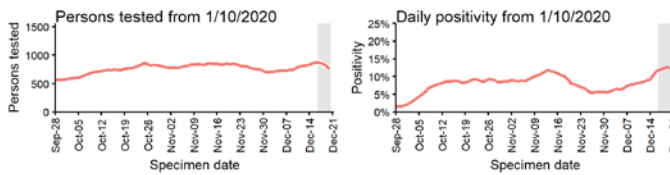
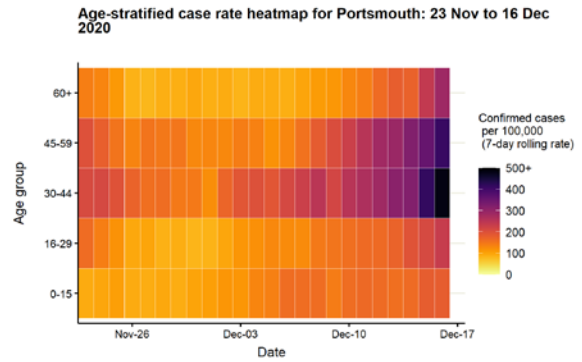
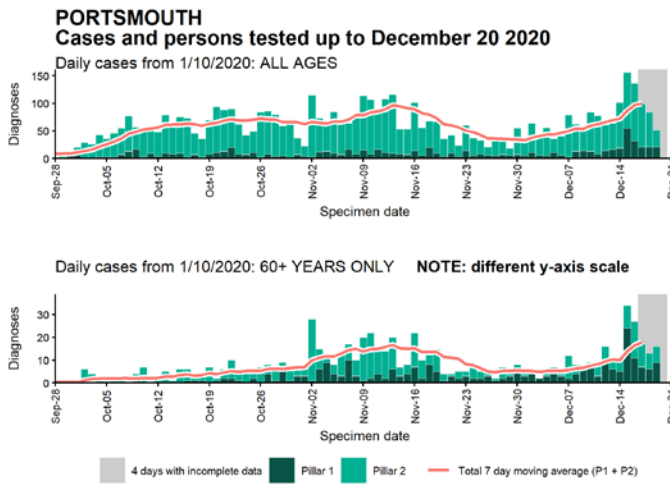
Data from SGSS. Produced by Outbreak Surveillance Team, PHE

Case numbers, testing numbers and positivity, Oxford : 01 Sep to 20 Dec 2020



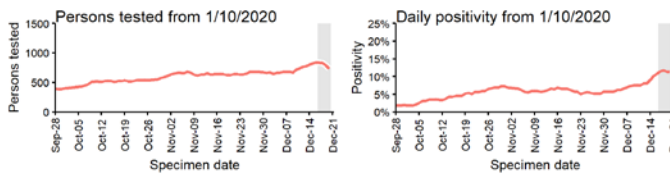
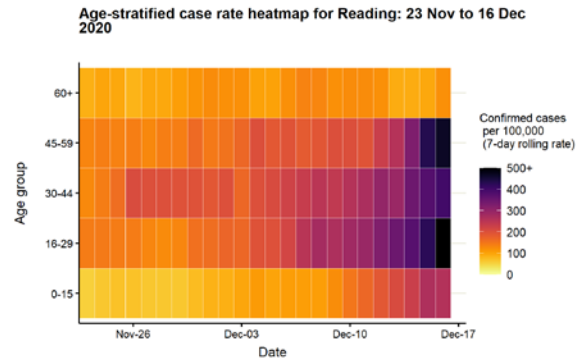
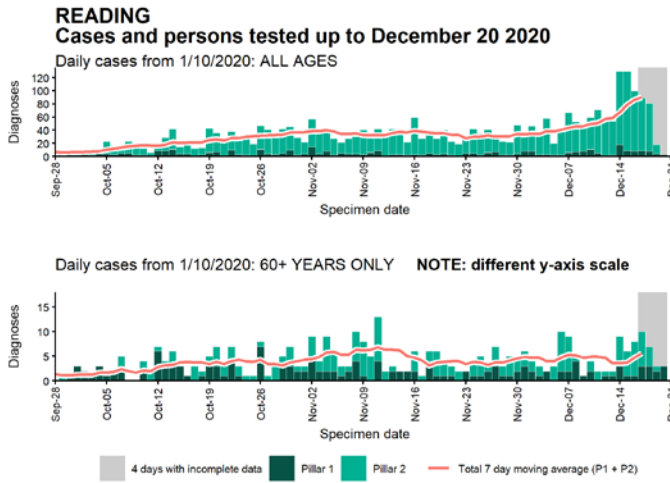
Data from SGSS. Produced by Outbreak Surveillance Team, PHE

Case numbers, testing numbers and positivity, Portsmouth : 01 Sep to 20 Dec 2020



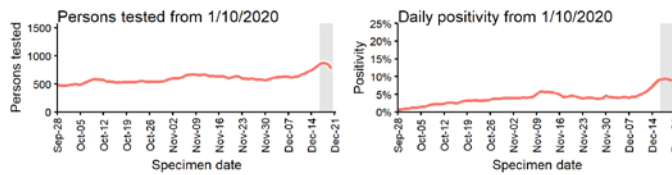
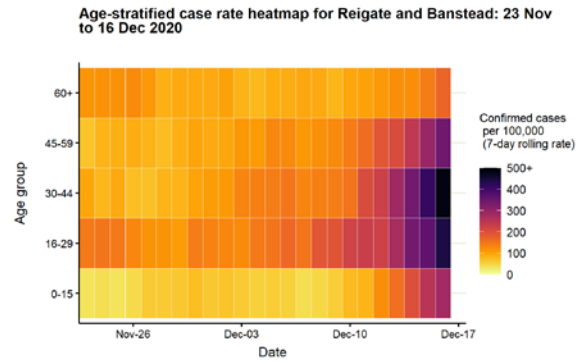
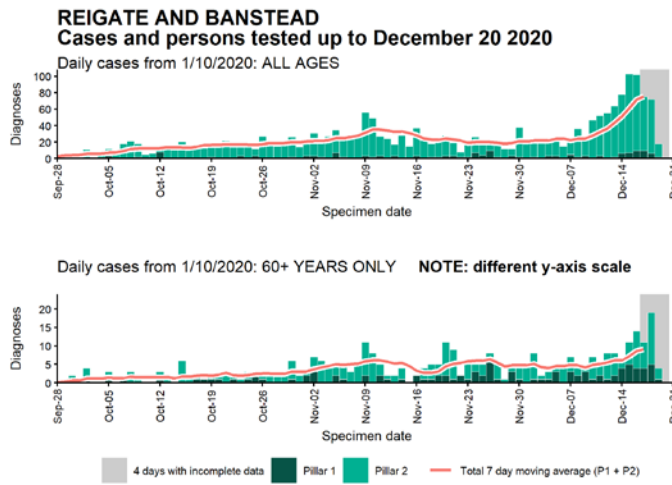
Data from SGSS. Produced by Outbreak Surveillance Team, PHE

Case numbers, testing numbers and positivity, Reading : 01 Sep to 20 Dec 2020



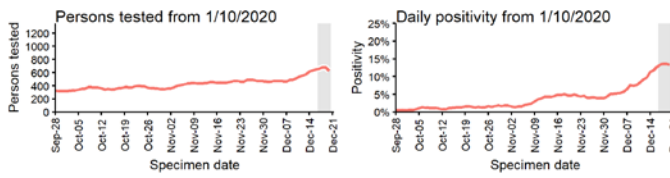
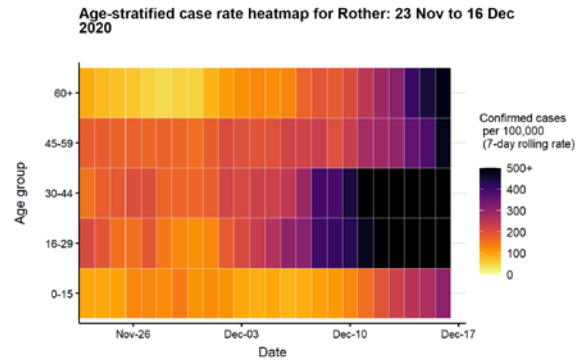
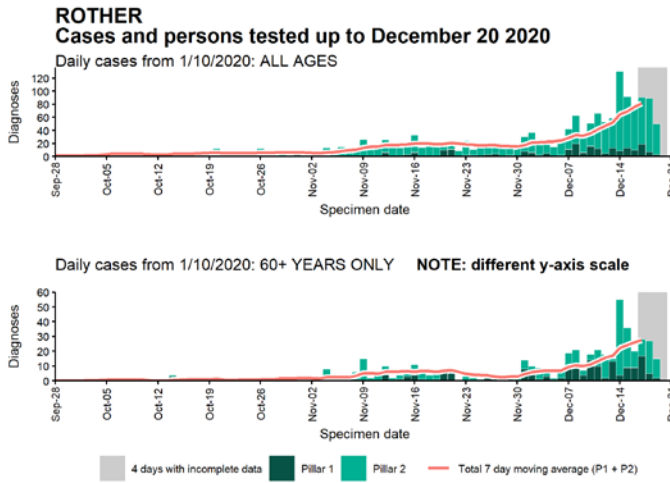
Data from SGSS. Produced by Outbreak Surveillance Team, PHE

Case numbers, testing numbers and positivity, Reigate and Banstead : 01 Sep to 20 Dec 2020



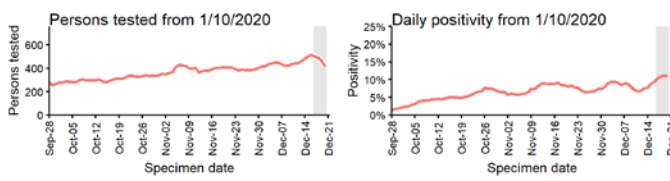
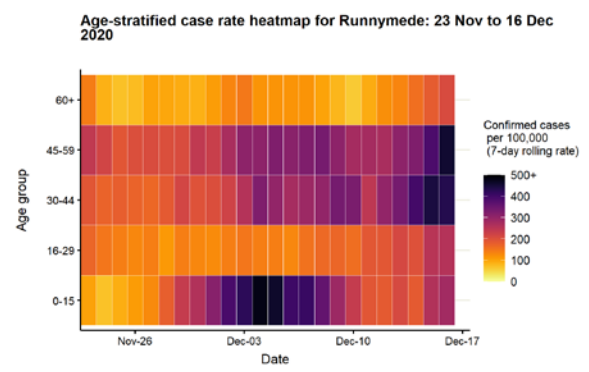
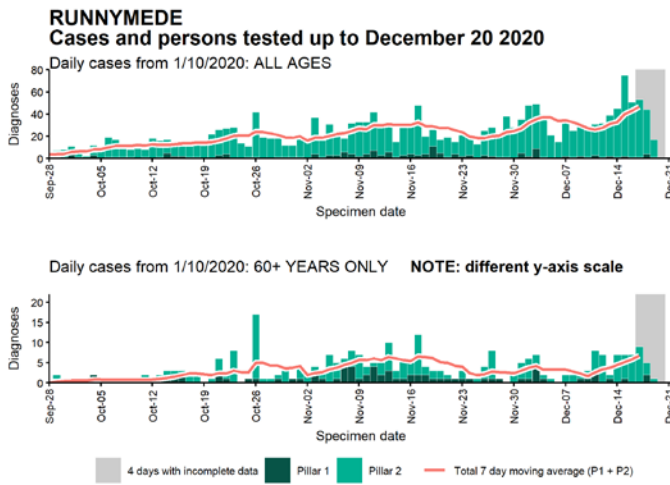
Data from SGSS. Produced by Outbreak Surveillance Team, PHE

Case numbers, testing numbers and positivity, Rother : 01 Sep to 20 Dec 2020



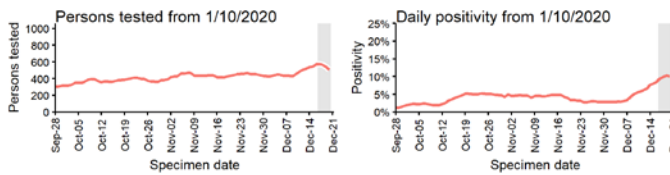
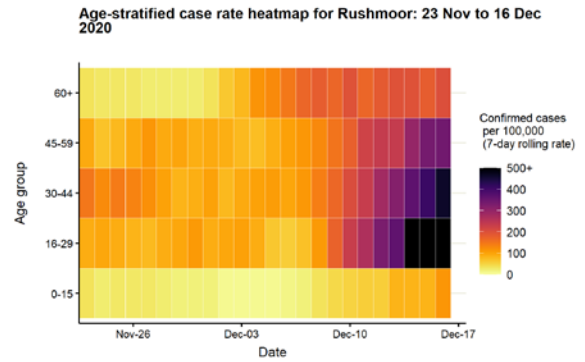
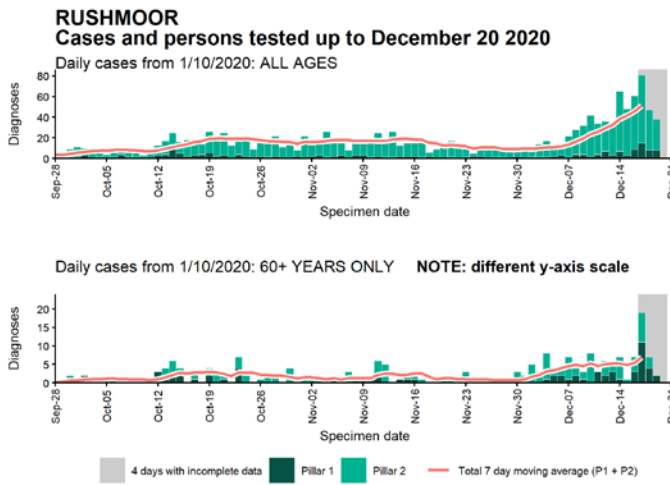
Data from SGSS. Produced by Outbreak Surveillance Team, PHE

Case numbers, testing numbers and positivity, Runnymede : 01 Sep to 20 Dec 2020



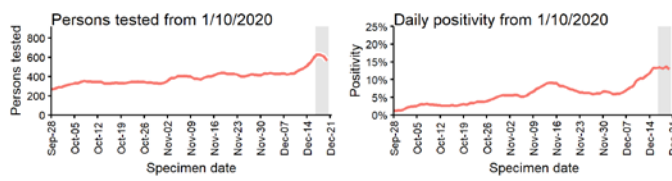
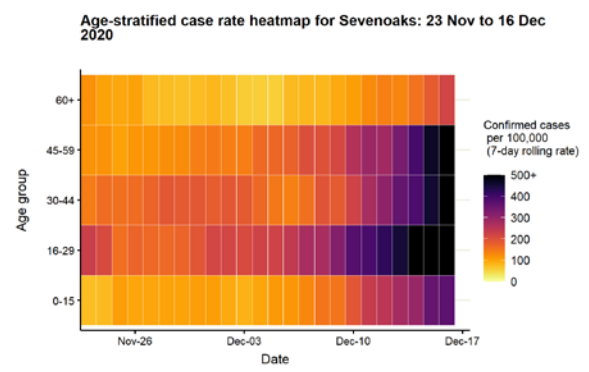
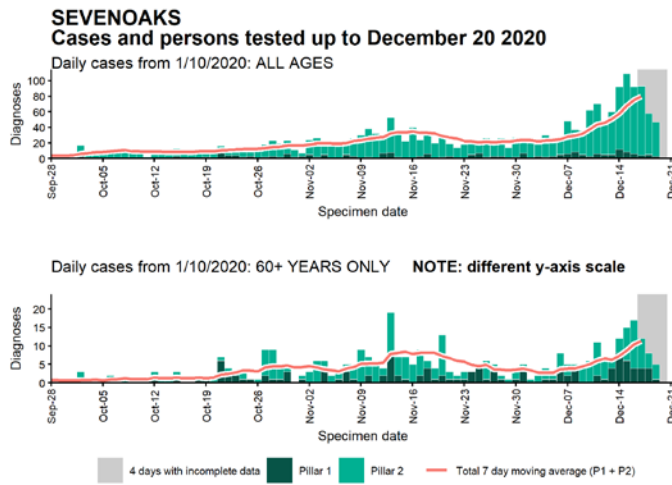
Data from SGSS. Produced by Outbreak Surveillance Team, PHE

Case numbers, testing numbers and positivity, Rushmoor : 01 Sep to 20 Dec 2020



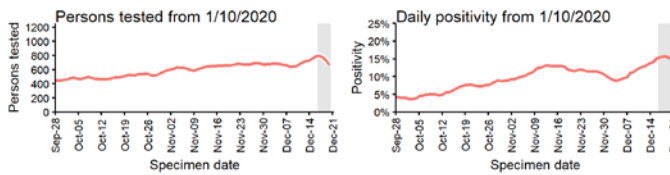
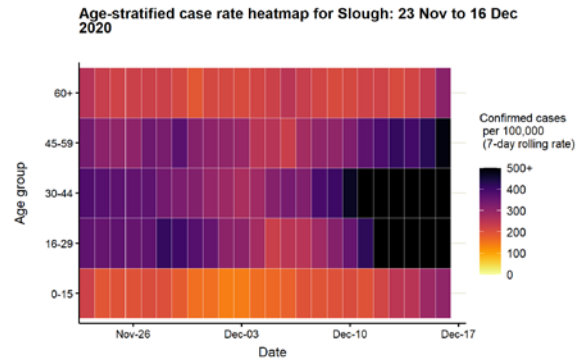
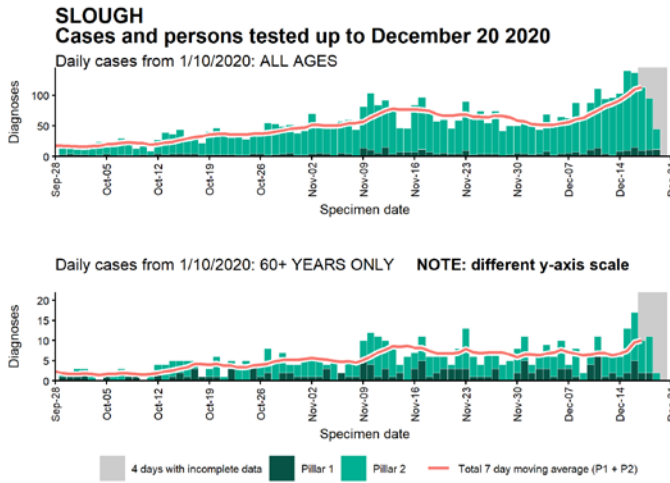
Data from SGSS. Produced by Outbreak Surveillance Team, PHE

Case numbers, testing numbers and positivity, Sevenoaks : 01 Sep to 20 Dec 2020



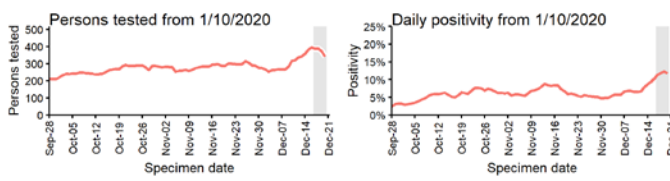
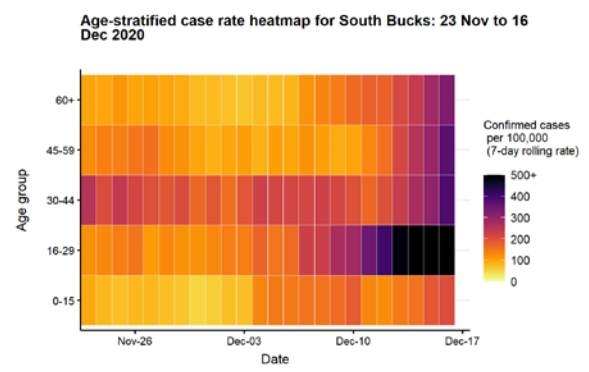
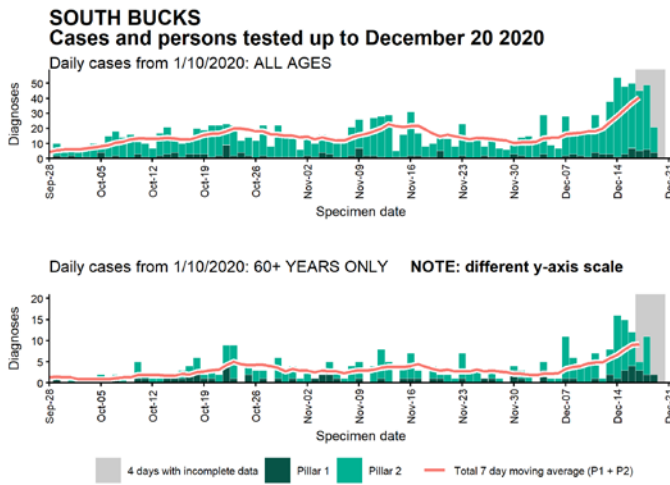
Data from SGSS. Produced by Outbreak Surveillance Team, PHE

Case numbers, testing numbers and positivity, Slough : 01 Sep to 20 Dec 2020



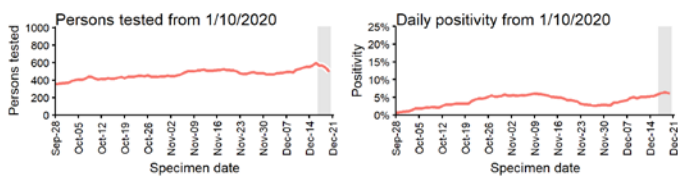
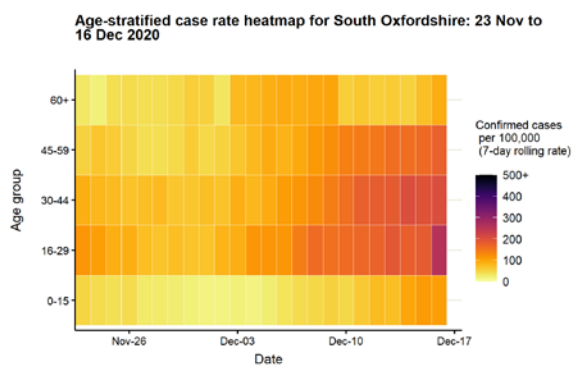
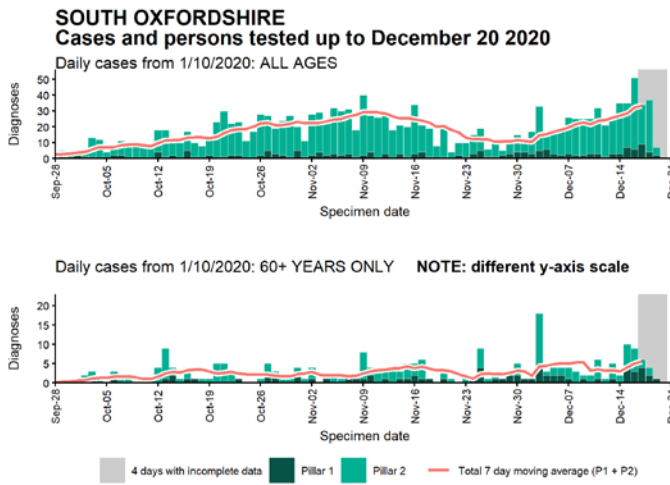
Data from SGSS. Produced by Outbreak Surveillance Team, PHE

Case numbers, testing numbers and positivity, South Bucks : 01 Sep to 20 Dec 2020



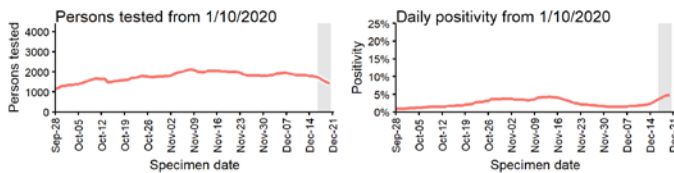
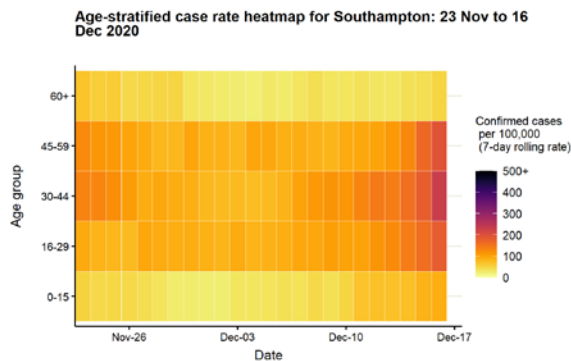
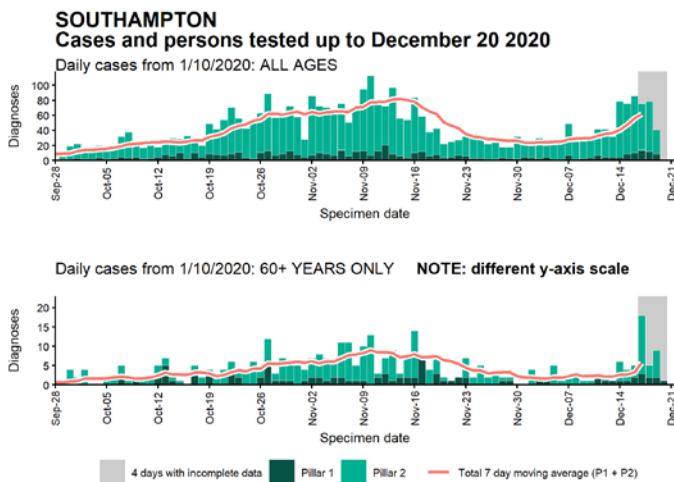
Data from SGSS. Produced by Outbreak Surveillance Team, PHE

Case numbers, testing numbers and positivity, South Oxfordshire : 01 Sep to 20 Dec 2020



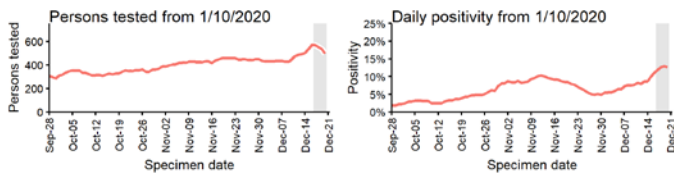
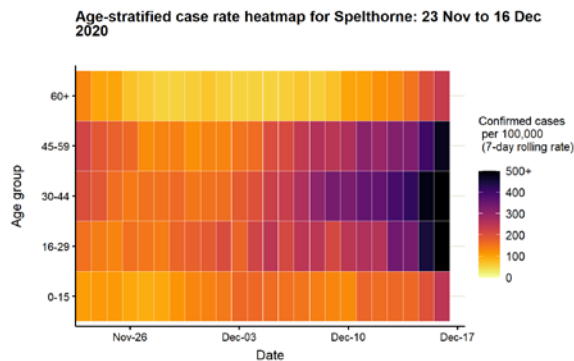
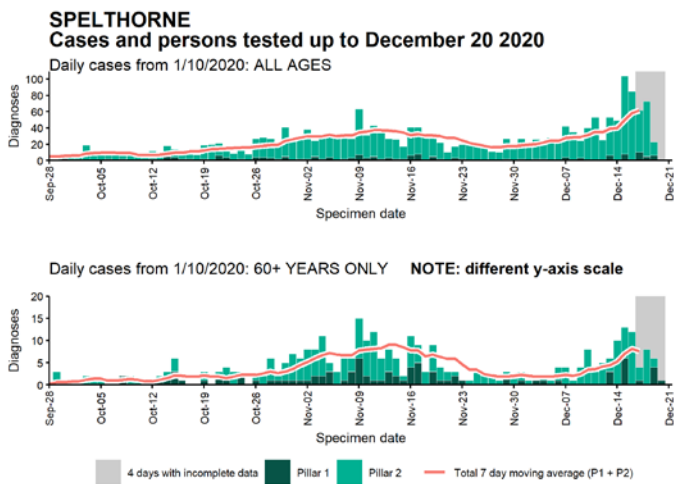
Data from SGSS. Produced by Outbreak Surveillance Team, PHE

Case numbers, testing numbers and positivity, Southampton : 01 Sep to 20 Dec 2020



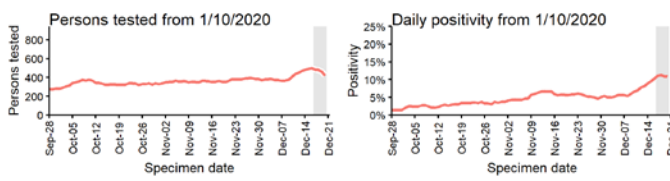
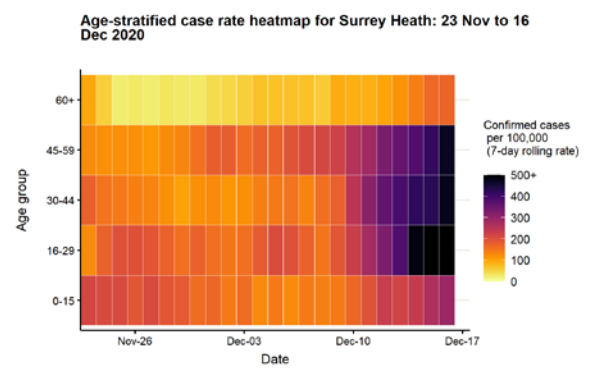
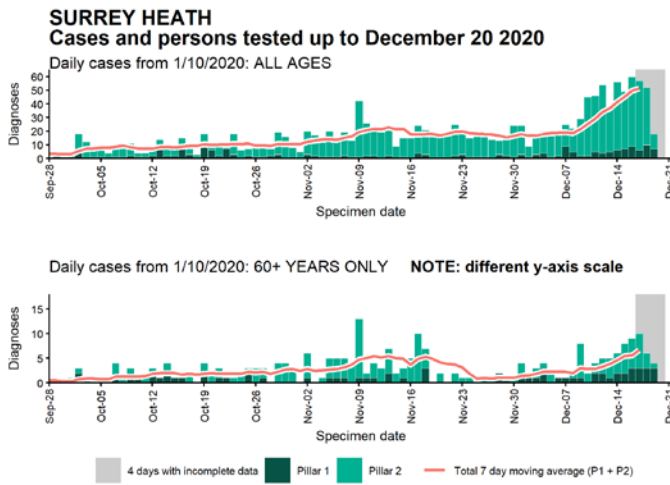
Data from SGSS. Produced by Outbreak Surveillance Team, PHE

Case numbers, testing numbers and positivity, Spelthorne : 01 Sep to 20 Dec 2020



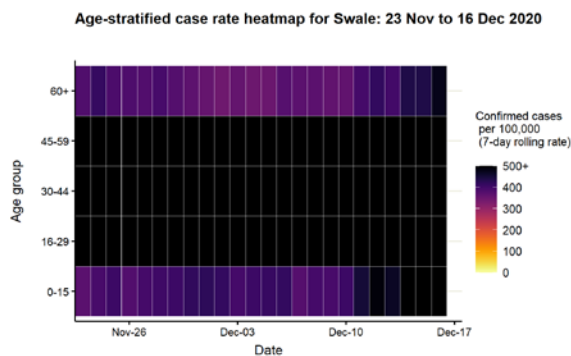
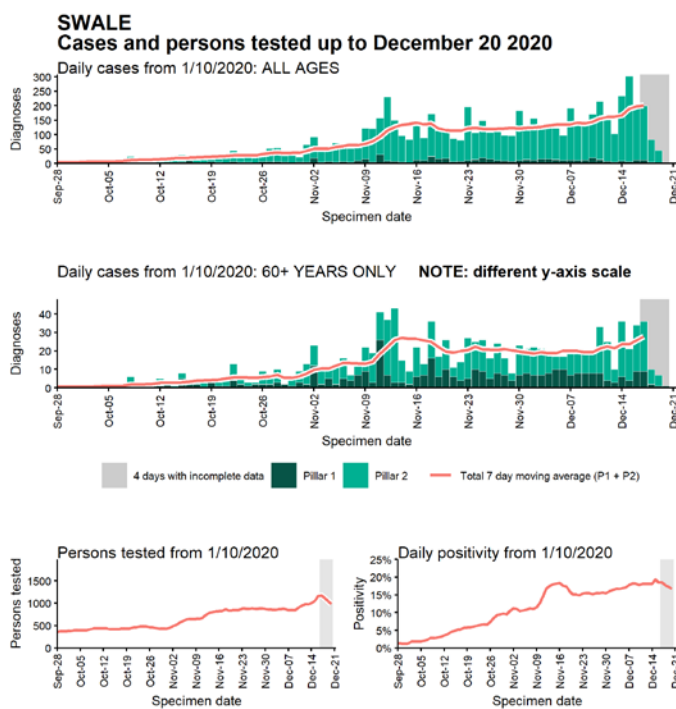
Data from SGSS. Produced by Outbreak Surveillance Team, PHE

Case numbers, testing numbers and positivity, Surrey Heath : 01 Sep to 20 Dec 2020



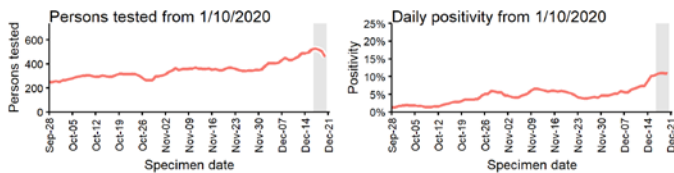
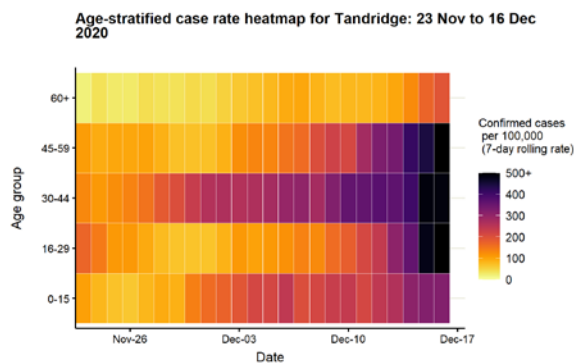
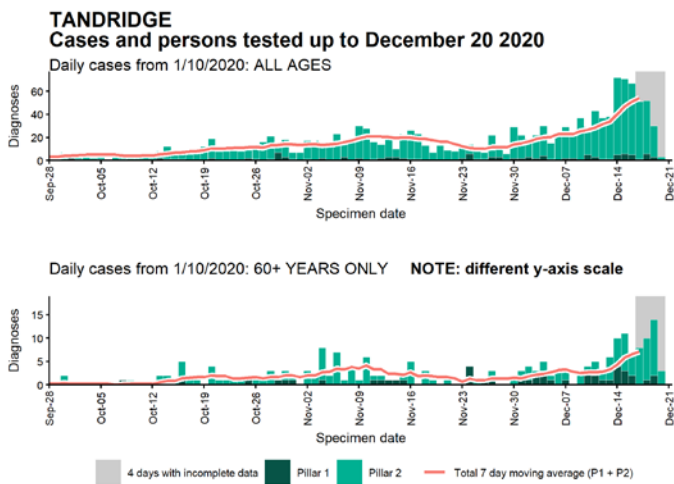
Data from SGSS. Produced by Outbreak Surveillance Team, PHE

Case numbers, testing numbers and positivity, Swale : 01 Sep to 20 Dec 2020



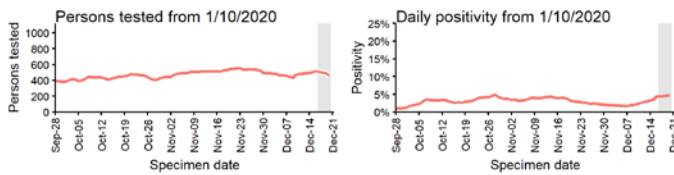
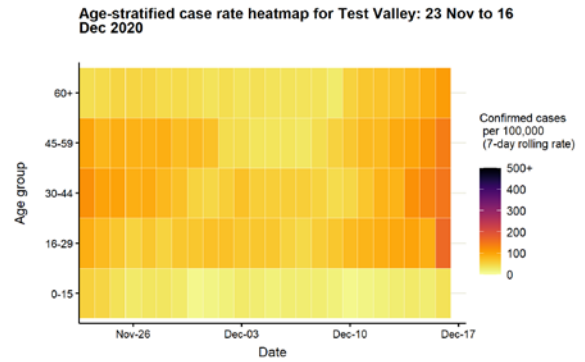
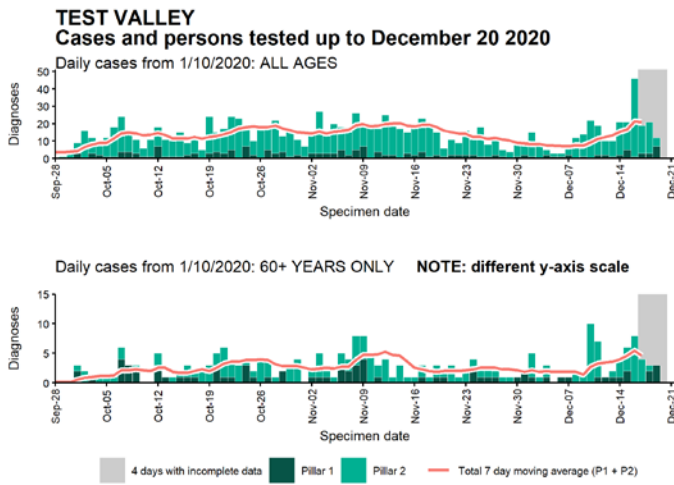
Data from SGSS. Produced by Outbreak Surveillance Team, PHE

Case numbers, testing numbers and positivity, Tandridge : 01 Sep to 20 Dec 2020



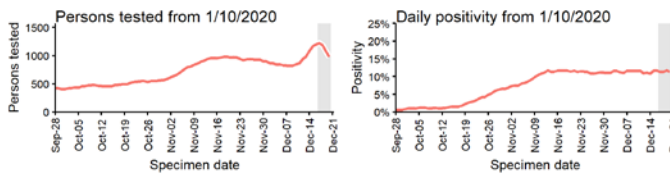
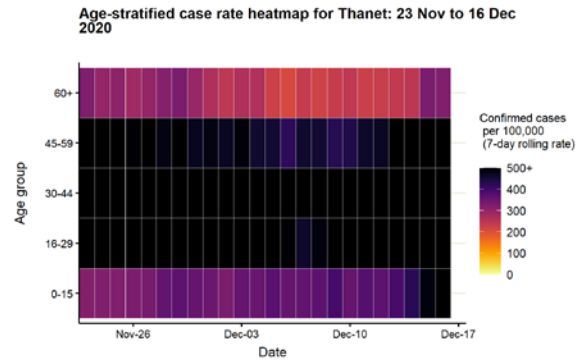
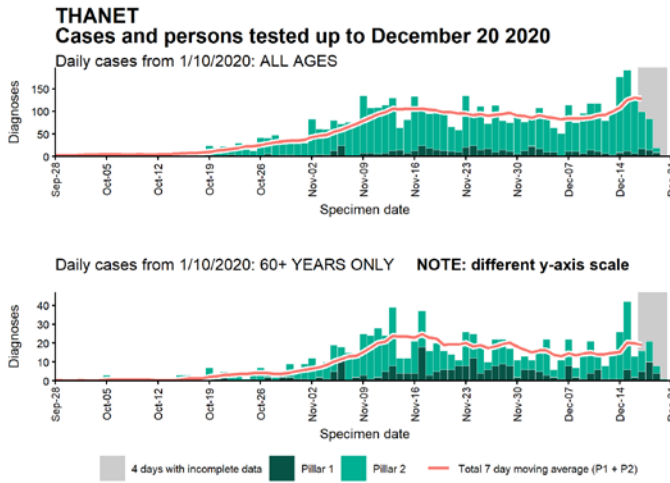
Data from SGSS. Produced by Outbreak Surveillance Team, PHE

Case numbers, testing numbers and positivity, Test Valley : 01 Sep to 20 Dec 2020



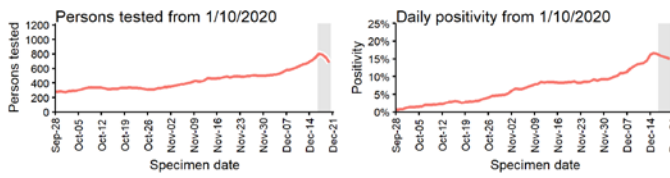
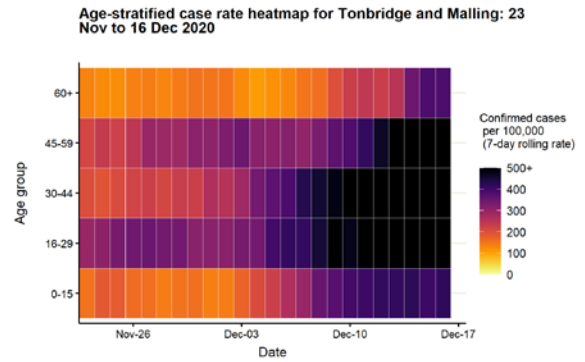
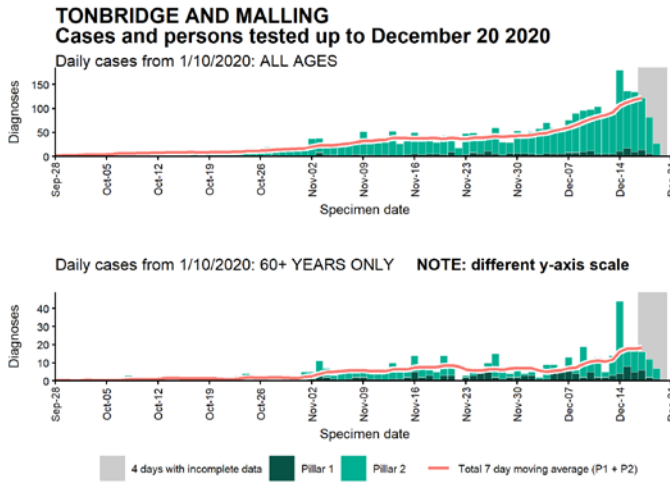
Data from SGSS. Produced by Outbreak Surveillance Team, PHE

Case numbers, testing numbers and positivity, Thanet : 01 Sep to 20 Dec 2020



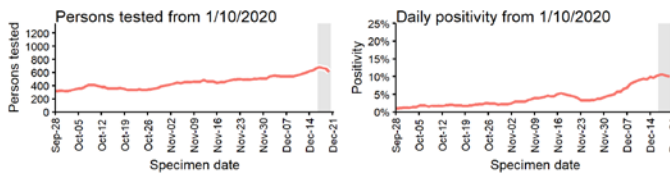
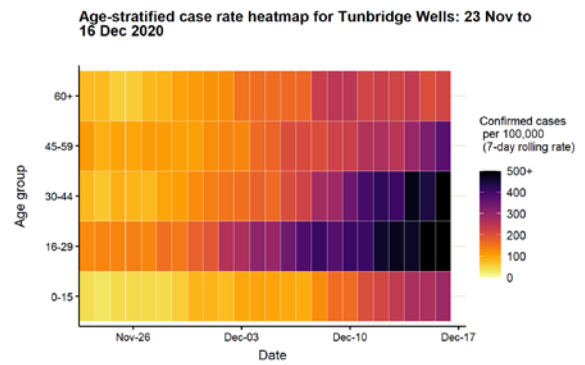
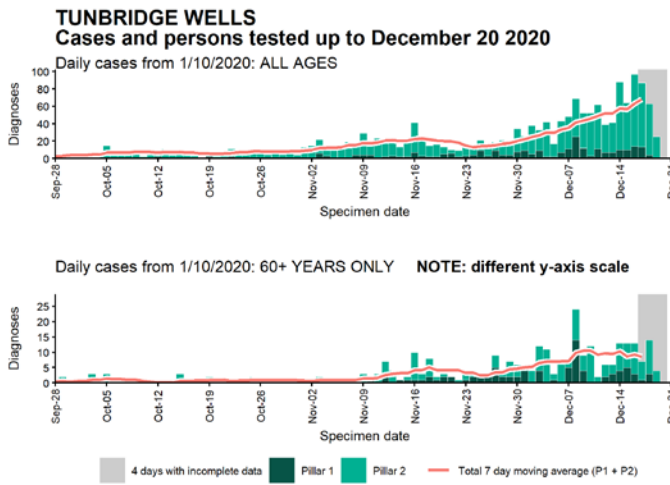
Data from SGSS. Produced by Outbreak Surveillance Team, PHE

Case numbers, testing numbers and positivity, Tonbridge and Malling : 01 Sep to 20 Dec 2020



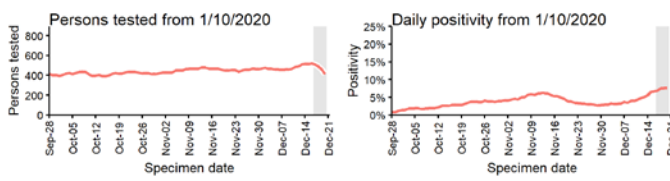
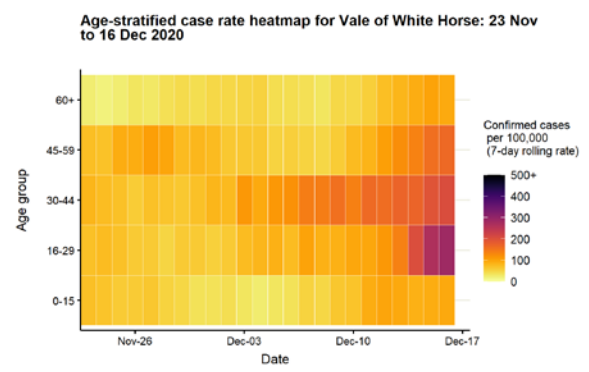
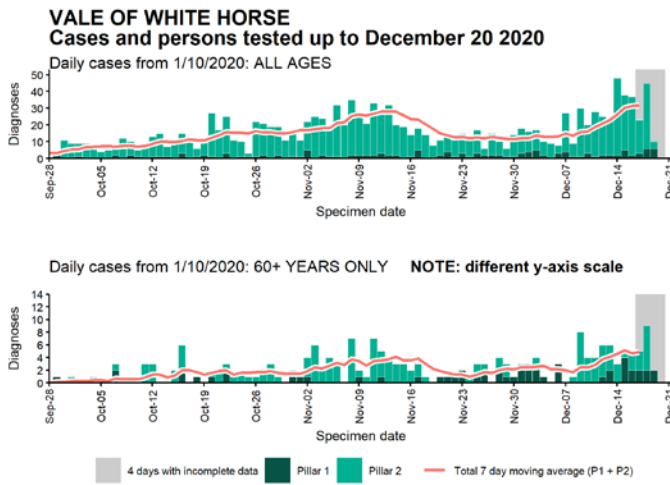
Data from SGSS. Produced by Outbreak Surveillance Team, PHE

Case numbers, testing numbers and positivity, Tunbridge Wells : 01 Sep to 20 Dec 2020



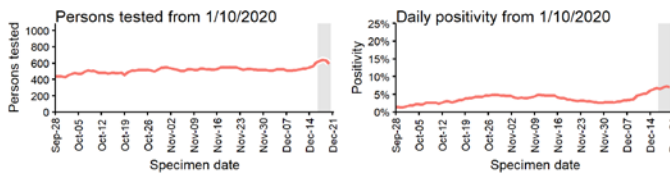
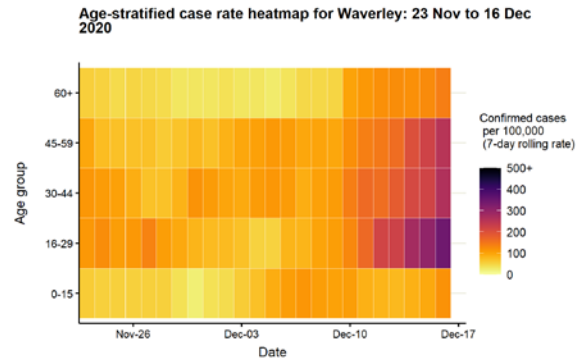
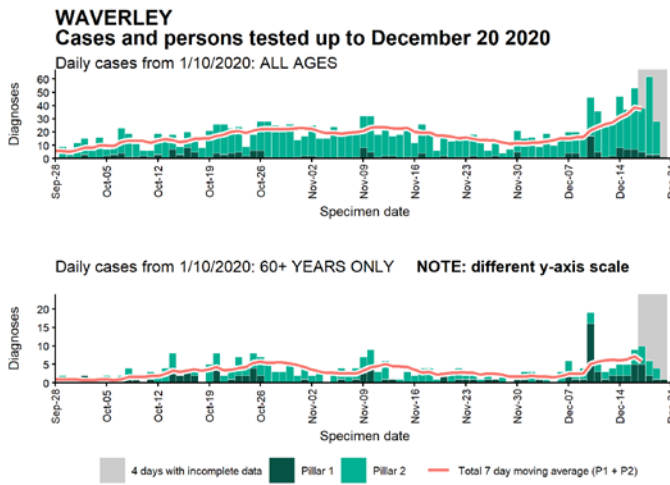
Data from SGSS. Produced by Outbreak Surveillance Team, PHE

Case numbers, testing numbers and positivity, Vale of White Horse : 01 Sep to 20 Dec 2020



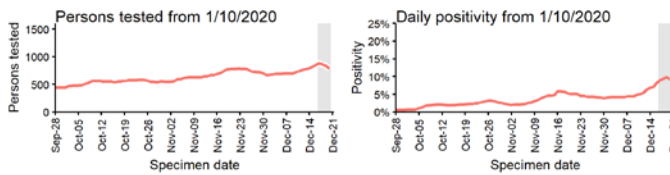
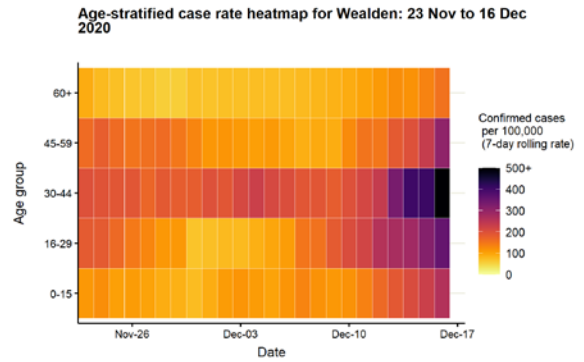
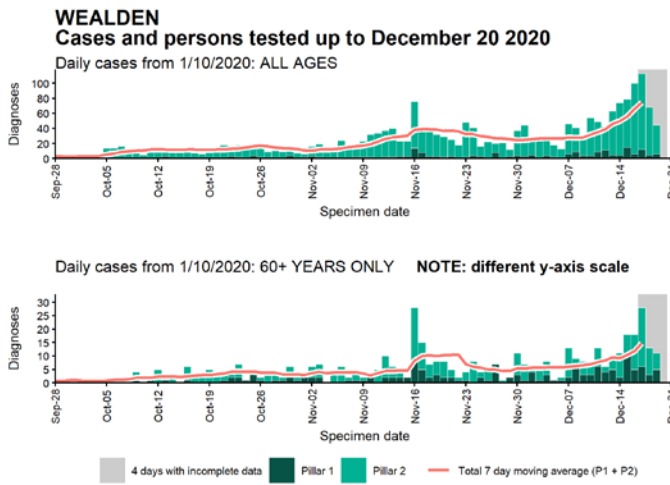
Data from SGSS. Produced by Outbreak Surveillance Team, PHE

Case numbers, testing numbers and positivity, Waverley : 01 Sep to 20 Dec 2020



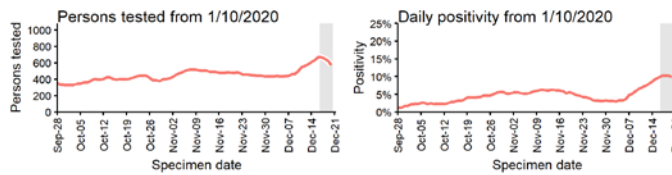
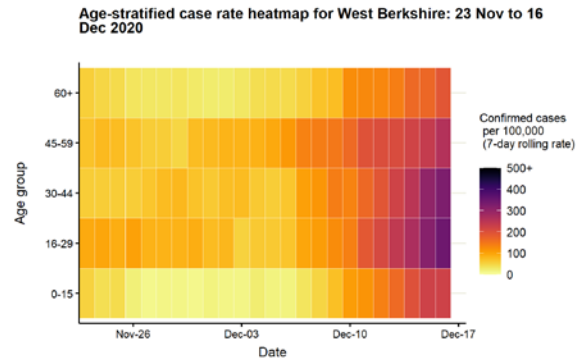
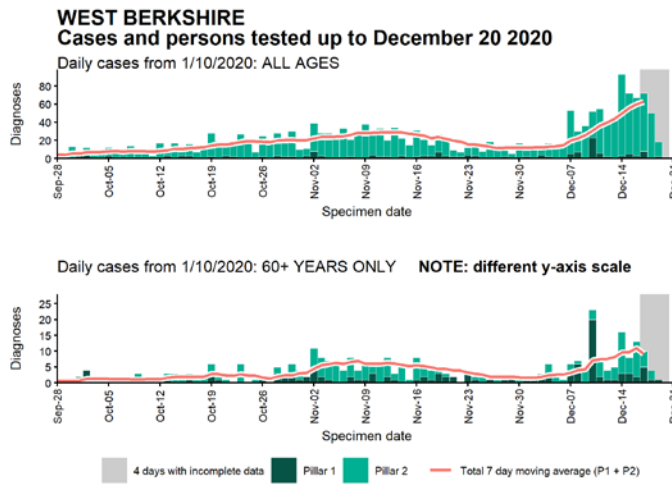
Data from SGSS. Produced by Outbreak Surveillance Team, PHE

Case numbers, testing numbers and positivity, Wealden : 01 Sep to 20 Dec 2020



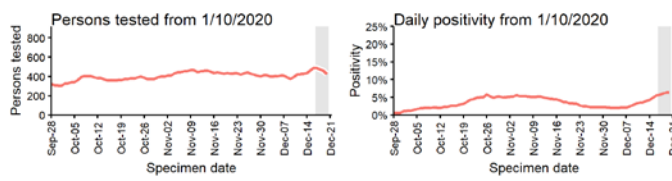
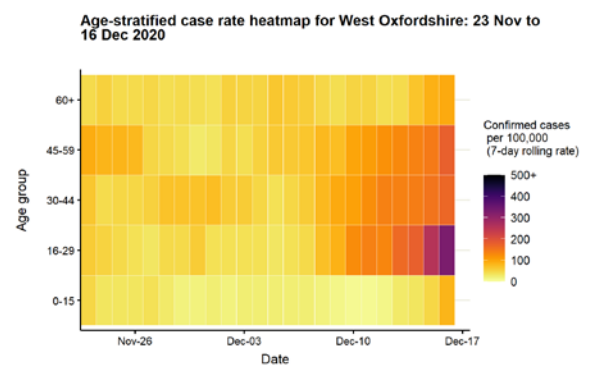
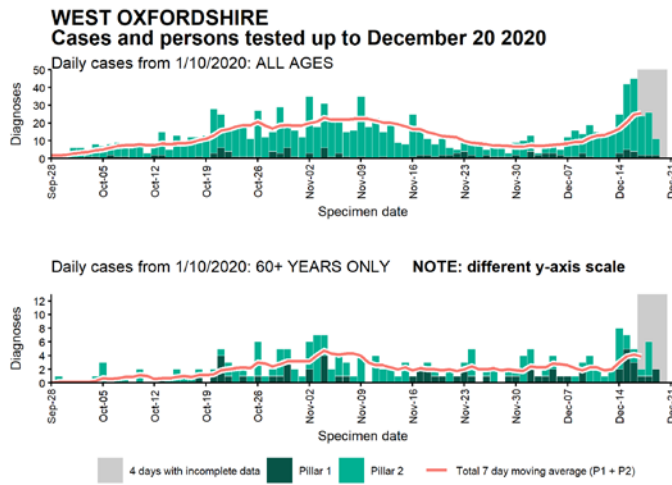
Data from SGSS. Produced by Outbreak Surveillance Team, PHE

Case numbers, testing numbers and positivity, West Berkshire : 01 Sep to 20 Dec 2020



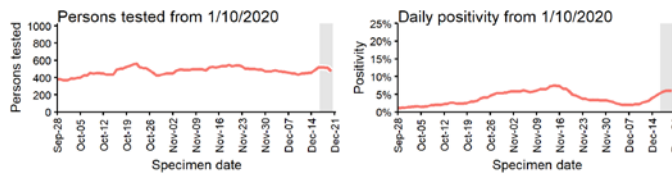
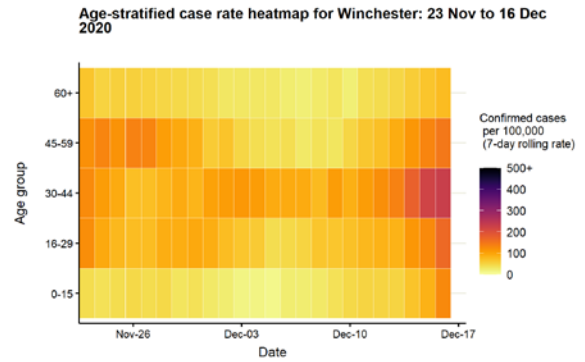
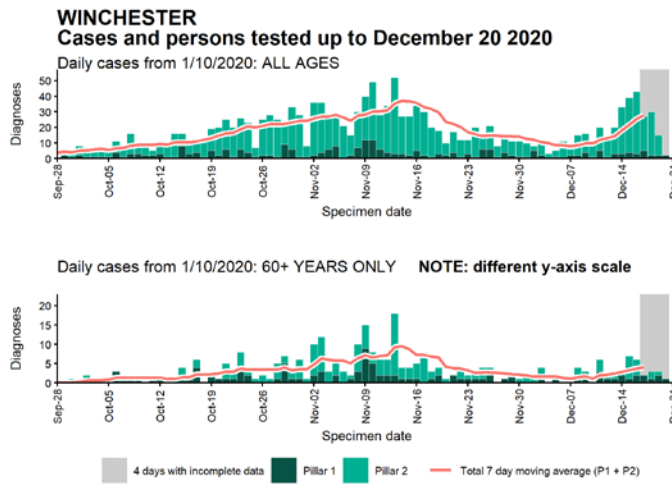
Data from SGSS. Produced by Outbreak Surveillance Team, PHE

Case numbers, testing numbers and positivity, West Oxfordshire : 01 Sep to 20 Dec 2020



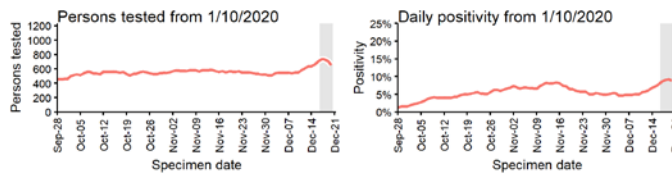
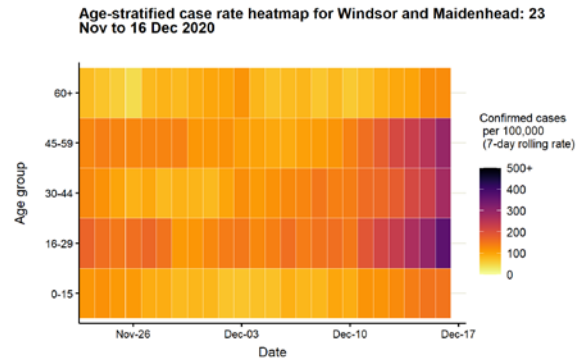
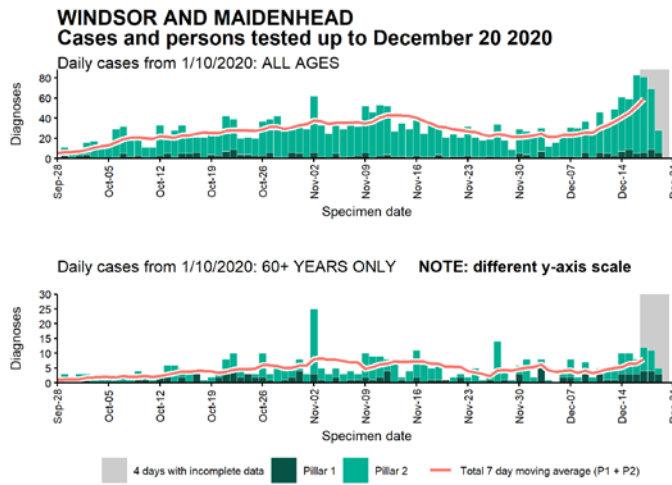
Data from SGSS. Produced by Outbreak Surveillance Team, PHE

Case numbers, testing numbers and positivity, Winchester : 01 Sep to 20 Dec 2020



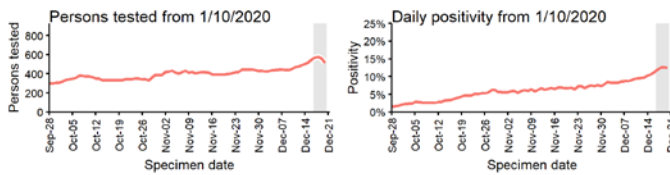
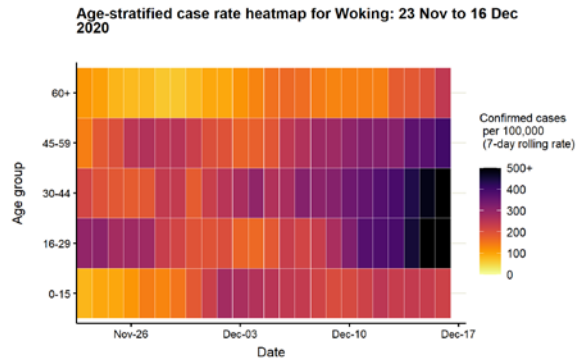
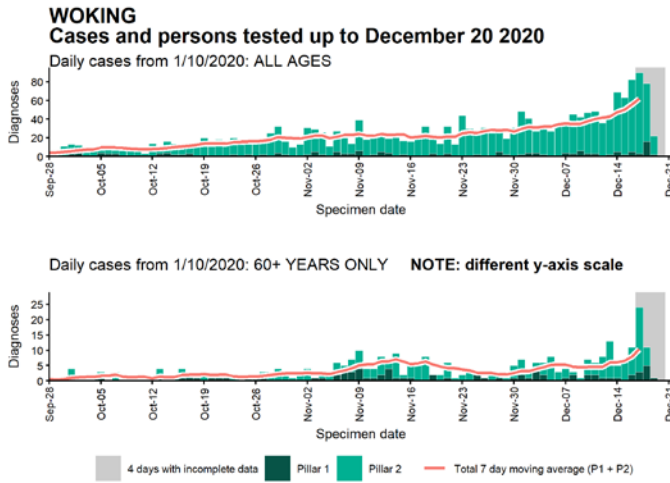
Data from SGSS. Produced by Outbreak Surveillance Team, PHE

Case numbers, testing numbers and positivity, Windsor and Maidenhead : 01 Sep to 20 Dec 2020



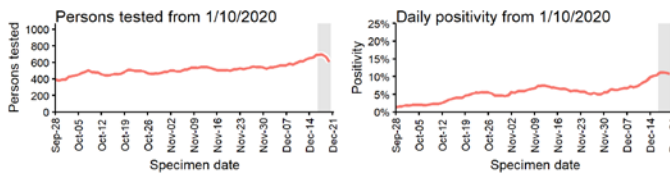
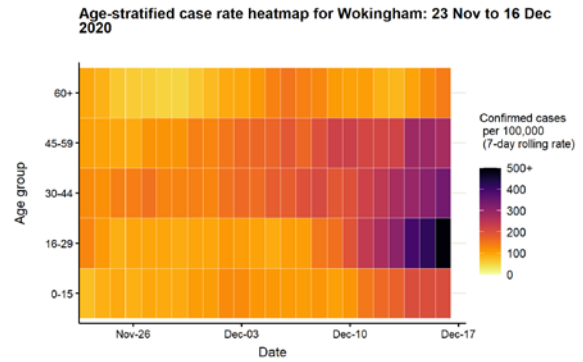
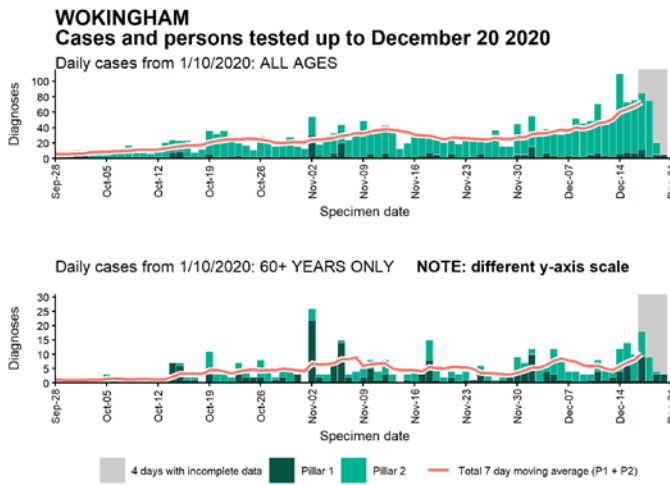
Data from SGSS. Produced by Outbreak Surveillance Team, PHE

Case numbers, testing numbers and positivity, Woking : 01 Sep to 20 Dec 2020



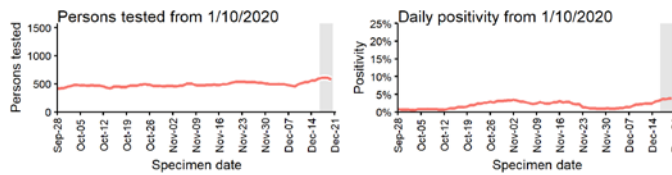
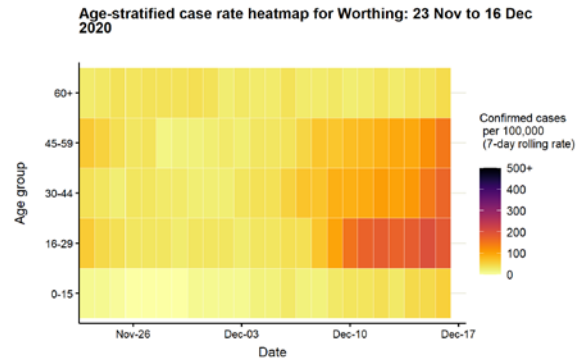
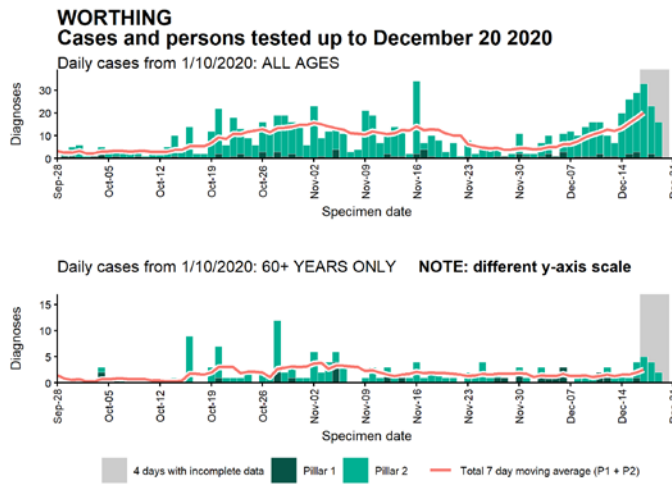
Data from SGSS. Produced by Outbreak Surveillance Team, PHE

Case numbers, testing numbers and positivity, Wokingham : 01 Sep to 20 Dec 2020



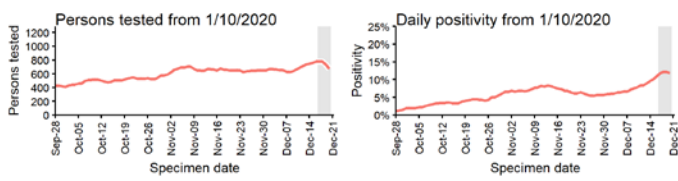
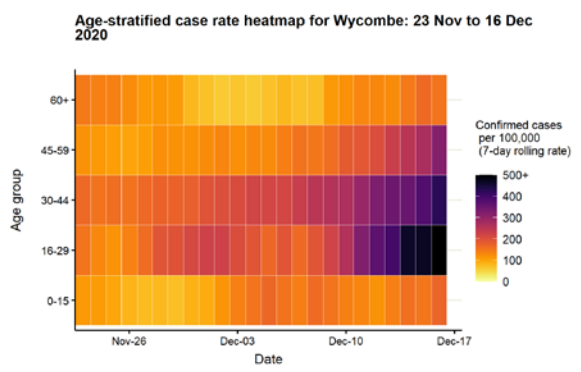
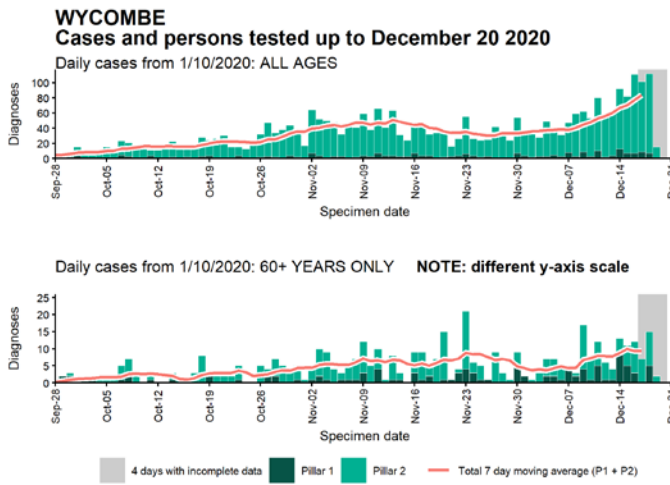
Data from SGSS. Produced by Outbreak Surveillance Team, PHE

Case numbers, testing numbers and positivity, Worthing : 01 Sep to 20 Dec 2020



Data from SGSS. Produced by Outbreak Surveillance Team, PHE

Case numbers, testing numbers and positivity, Wycombe : 01 Sep to 20 Dec 2020



Data from SGSS. Produced by Outbreak Surveillance Team, PHE

© Crown copyright 2020

www.gov.uk/dhsc

This publication is licensed under the terms of the Open Government Licence v3.0 except where otherwise stated. To view this licence, visit nationalarchives.gov.uk/doc/open-government-licence/version/3

Where we have identified any third party copyright information you will need to obtain permission from the copyright holders concerned.

OGL