



Department
of Health &
Social Care

East of England: lower tier local authority watchlist – epidemiological charts

Produced 21 December 2020

NOTES

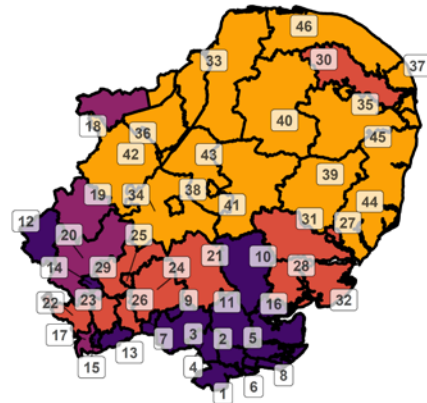
- This data is provided by Public Health England for the purpose of monitoring and supporting the management of Covid-19 infections in Local Authorities.
- The reports are produced using 2019 ONS population data
- If you would like to know the weekly trend for the case rate charts and persons tested chart please see Lower-tier local authority watchlist.

Weekly case rate per 100,000 population by local authority: 10 Dec to 16 Dec 2020

Rank	Local Authority	Case Rate (per 100,000)	Number of cases (1 week)
1	Thurrock	1061.1	1850
2	Basildon	1002.1	1876
3	Epping Forest	970.5	1278
4	Brentwood	884.2	681
5	Rochford	872.2	762
6	Castle Point	791.1	715
7	Broxbourne	755.6	735
8	Southend-on-Sea	697.9	1278
9	Harlow	581.2	506
10	Braintree	535.4	817
11	Chelmsford	534.8	954
12	Milton Keynes	507.3	1367
13	Hertsmere	463.2	486
14	Luton	436.0	929
15	Watford	424.5	410
16	Maldon	412.8	268
17	Three Rivers	398.6	372
18	Peterborough	385.1	779
19	Bedford	349.1	605
20	Central Bedfordshire	342.3	988
21	Uttlesford	288.1	263
22	Dacorum	281.7	436
23	St Albans	280.9	417

Rank	Local Authority	Case Rate (per 100,000)	Number of cases (1 week)
24	East Hertfordshire	277.8	416
25	Stevenage	272.1	239
26	Welwyn Hatfield	247.9	305
27	Ipswich	227.9	312
28	Colchester	222.9	434
29	North Hertfordshire	217.9	291
30	Broadland	210.3	275
31	Babergh	201.0	185
32	Tendring	200.6	294
33	King's Lynn and West Norfolk	194.9	295
34	South Cambridgeshire	193.6	308
35	Norwich	190.6	268
36	Fenland	189.5	193
37	Great Yarmouth	184.2	183
38	Cambridge	181.1	226
39	Mid Suffolk	160.7	167
40	Breckland	154.3	216
41	West Suffolk	153.6	275
42	Huntingdonshire	144.4	257
43	East Cambridgeshire	140.2	126
44	East Suffolk	139.9	349
45	South Norfolk	137.7	194
46	North Norfolk	105.9	111

East of England
 COVID-19 cases: 10 Dec to 16 Dec 2020
 Weekly case rates per 100,000 population by local authority



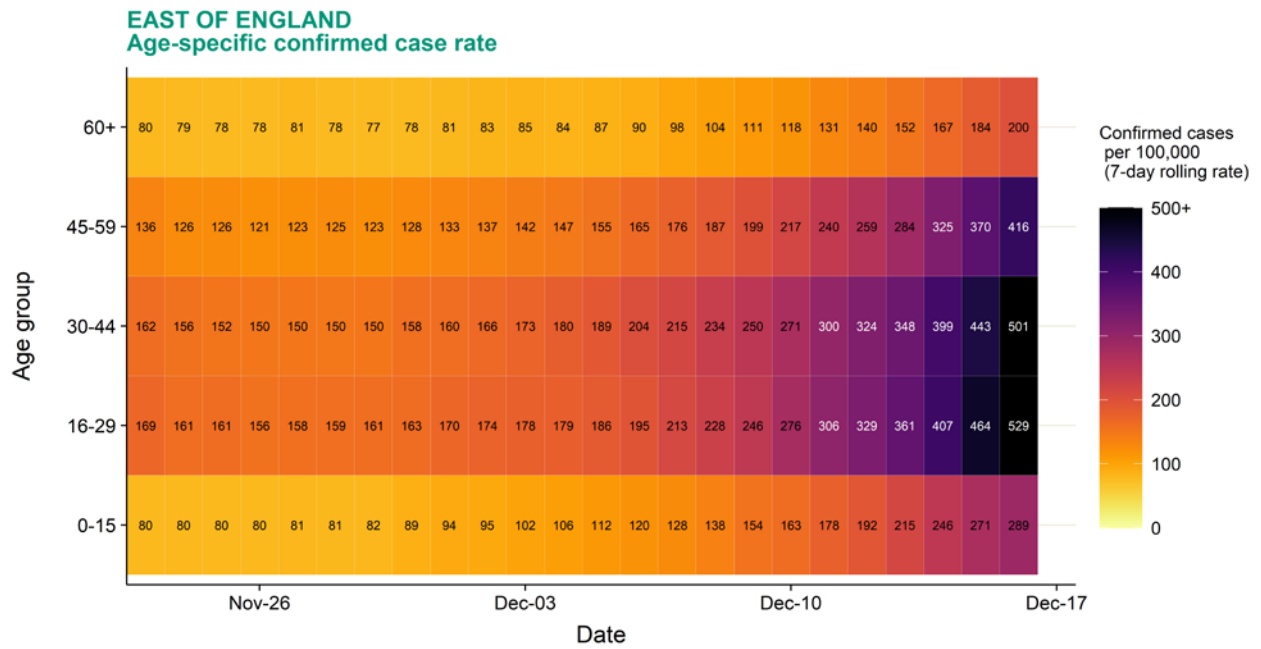
Covid-19 rate by local authority



Data from SGSS; Pillar 1 and 2 testing. Figure by Outbreak Surveillance Team, Public Health England.

Contains National Statistics data including 2019 population estimates Â© Crown copyright and database right 2020

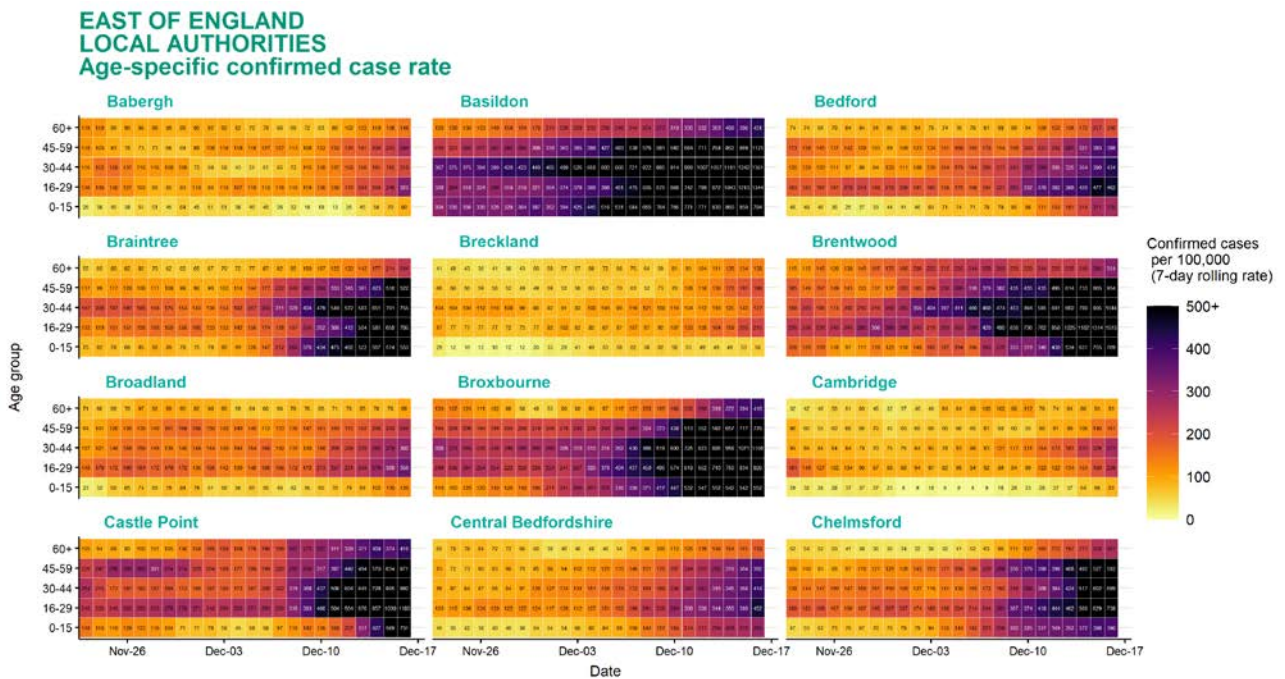
Age-stratified heatmap of weekly case rate for East of England : 23 Nov to 16 Dec 2020



Source: Case data from SGSS. Produced by Outbreak Surveillance Team, PHE

Contains National Statistics data © Crown copyright and database right 2020

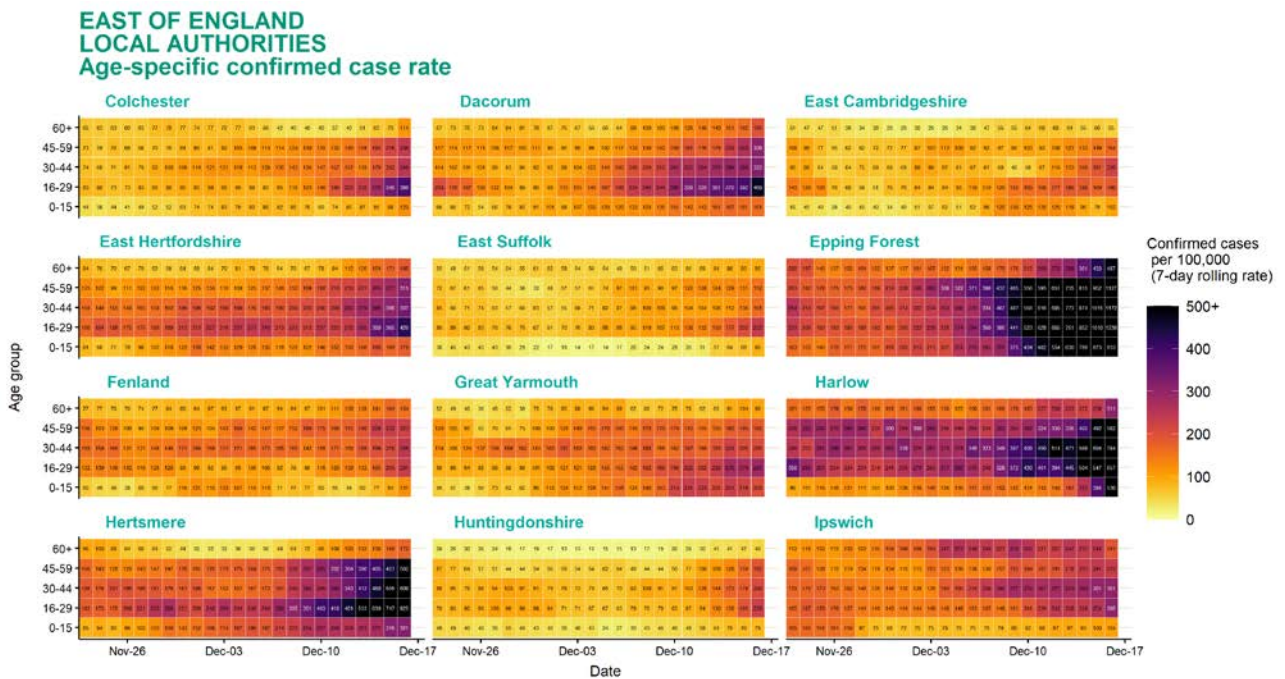
Age-stratified heatmap of weekly case rate by local authority for East of England : 23 Nov to 16 Dec 2020



Source: Case data from SGSS. Produced by Outbreak Surveillance Team, PHE

Contains National Statistics data Â© Crown copyright and database right 2020

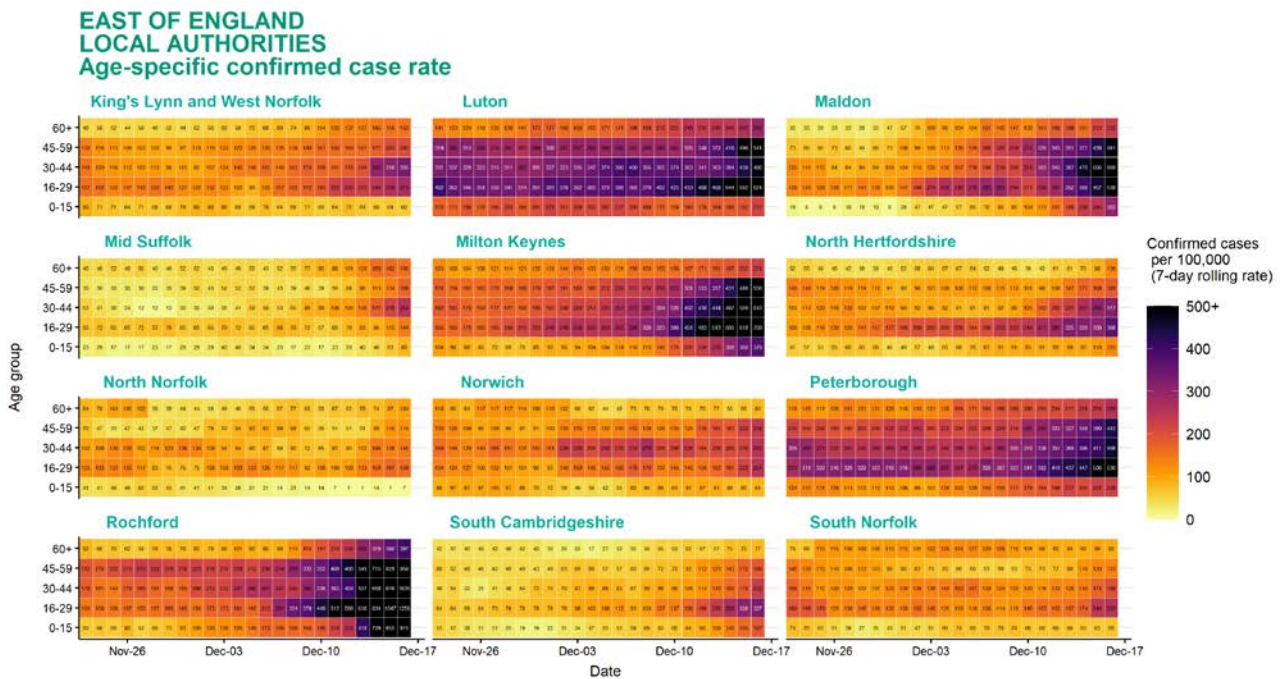
Age-stratified heatmap of weekly case rate by local authority for East of England : 23 Nov to 16 Dec 2020



Source: Case data from SGSS. Produced by Outbreak Surveillance Team, PHE

Contains National Statistics data Â© Crown copyright and database right 2020

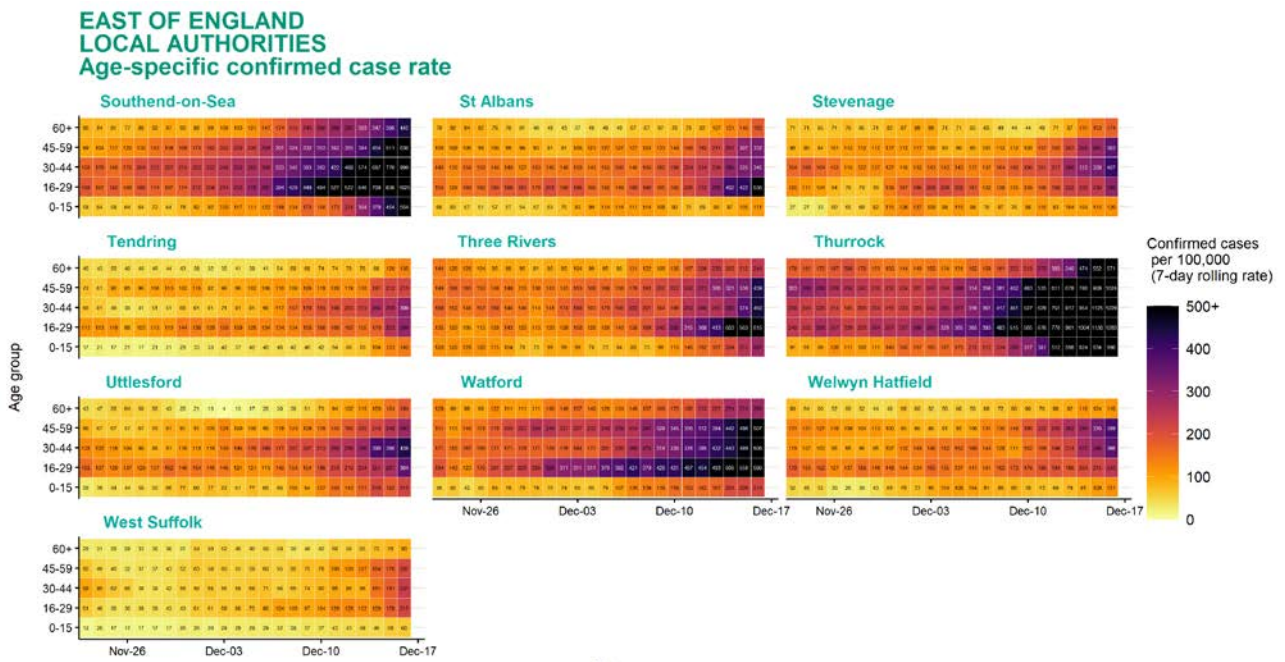
Age-stratified heatmap of weekly case rate by local authority for East of England : 23 Nov to 16 Dec 2020



Source: Case data from SGSS. Produced by Outbreak Surveillance Team, PHE

Contains National Statistics data Â© Crown copyright and database right 2020

Age-stratified heatmap of weekly case rate by local authority for East of England : 23 Nov to 16 Dec 2020

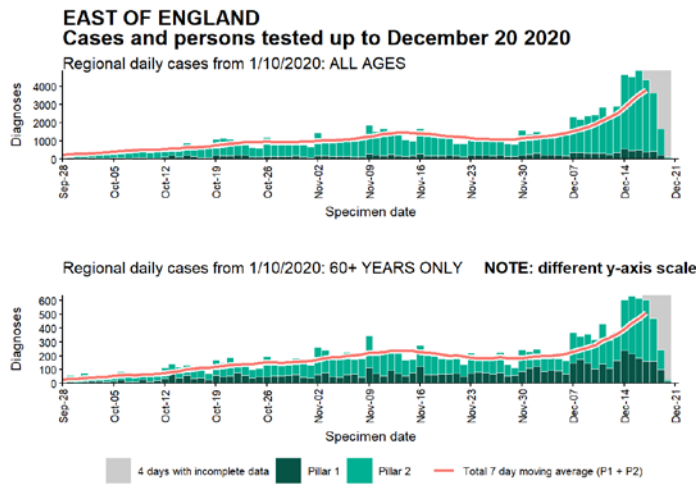


Date

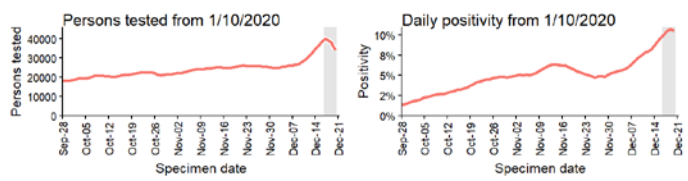
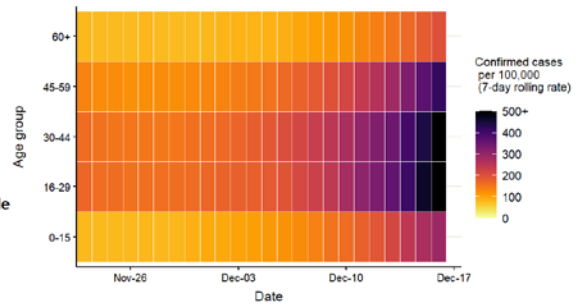
Source: Case data from SGSS. Produced by Outbreak Surveillance Team, PHE

Contains National Statistics data Â© Crown copyright and database right 2020

Regional case numbers, testing numbers and positivity, East of England : 01 Sep to 20 Dec 2020

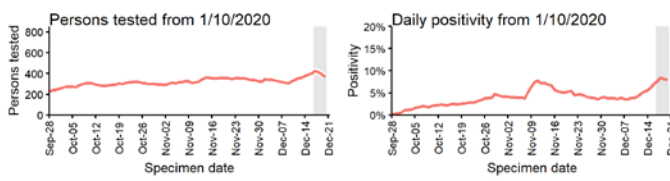
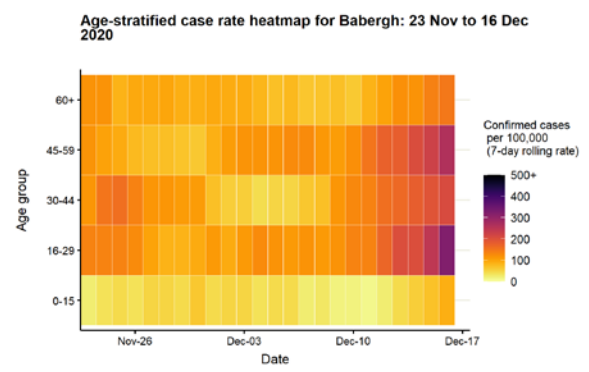
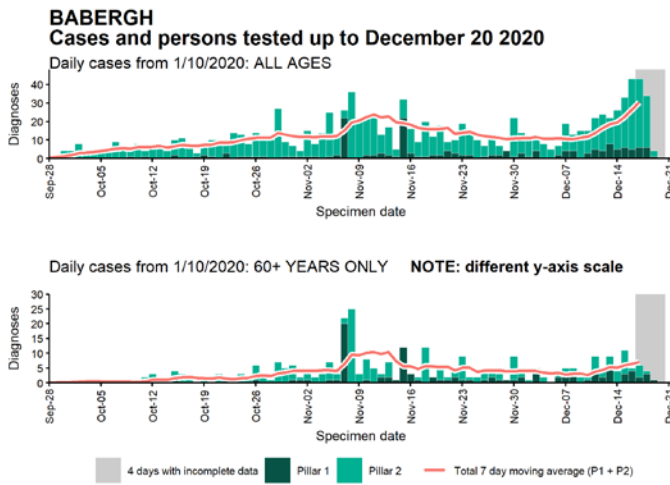


Regional age-stratified case rate heatmap for East of England: 23 Nov to 16 Dec 2020



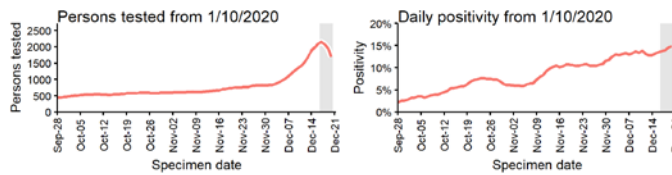
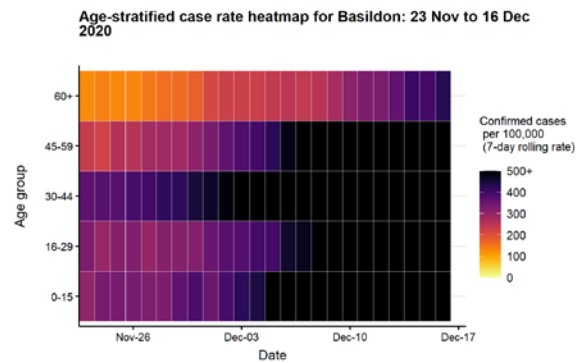
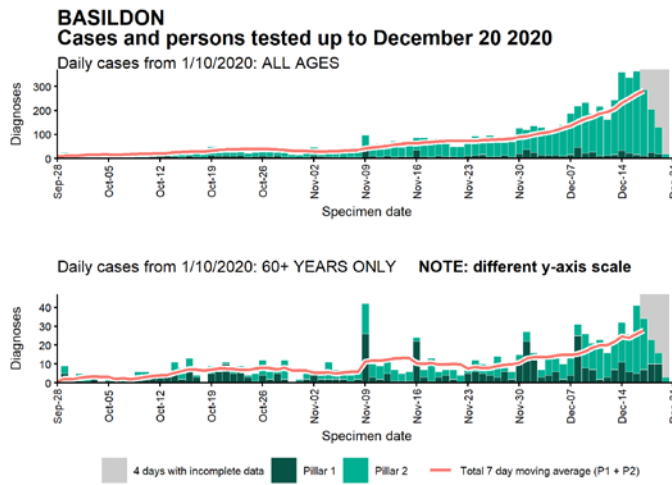
Data from SGSS. Produced by Outbreak Surveillance Team, PHE

Case numbers, testing numbers and positivity, Babergh : 01 Sep to 20 Dec 2020



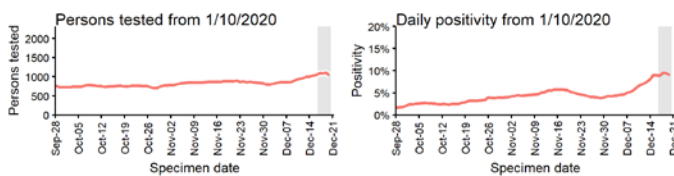
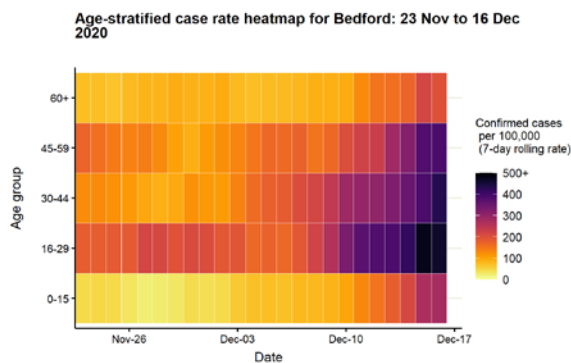
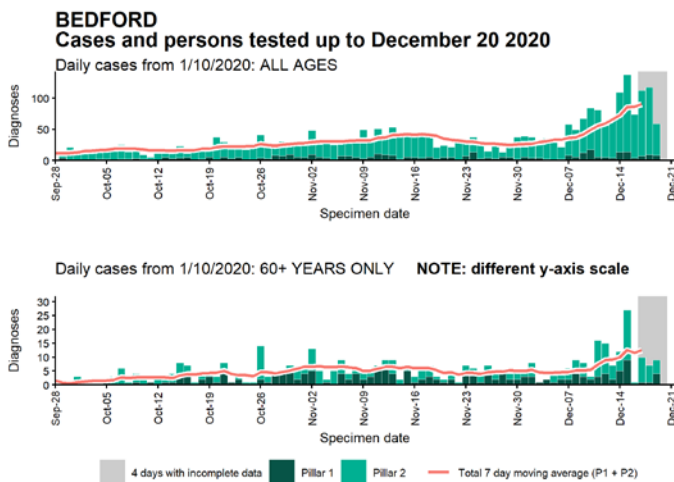
Data from SGSS. Produced by Outbreak Surveillance Team, PHE

Case numbers, testing numbers and positivity, Basildon : 01 Sep to 20 Dec 2020



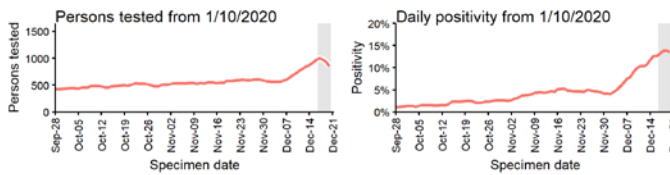
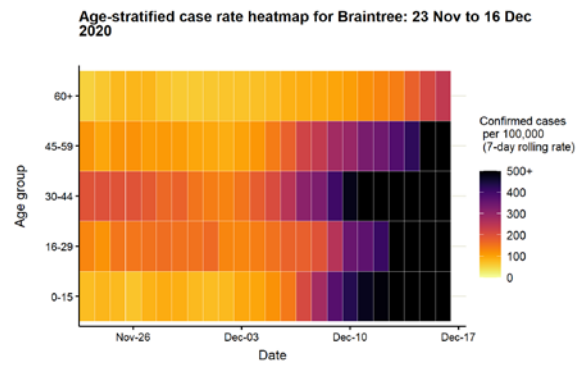
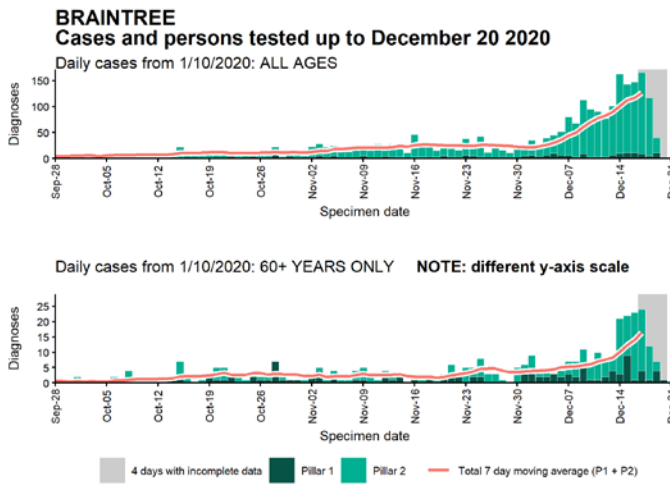
Data from SGSS. Produced by Outbreak Surveillance Team, PHE

Case numbers, testing numbers and positivity, Bedford : 01 Sep to 20 Dec 2020



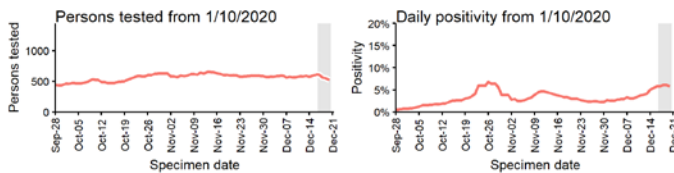
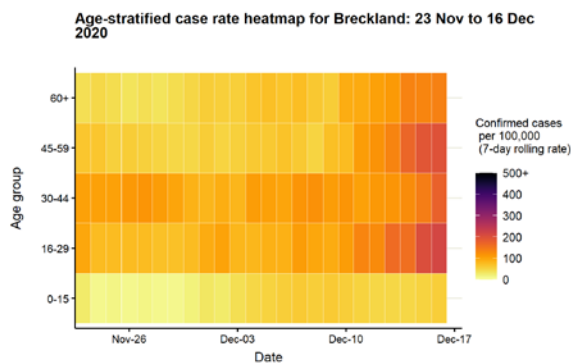
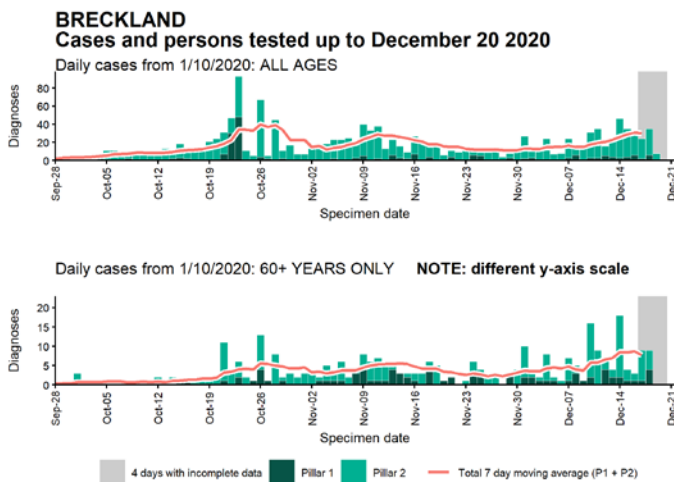
Data from SGSS. Produced by Outbreak Surveillance Team, PHE

Case numbers, testing numbers and positivity, Braintree : 01 Sep to 20 Dec 2020



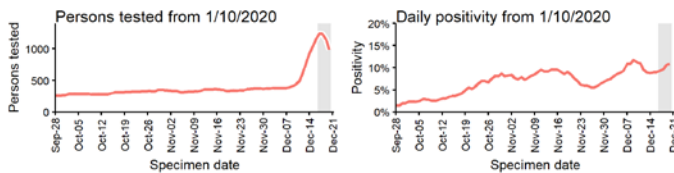
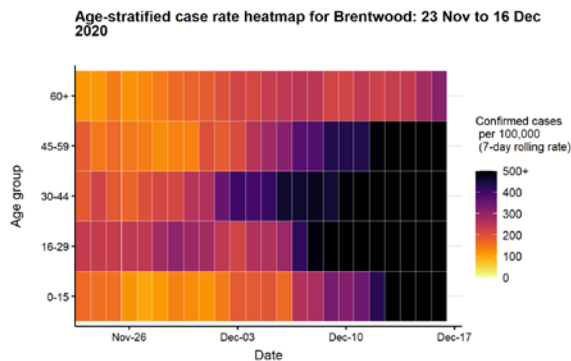
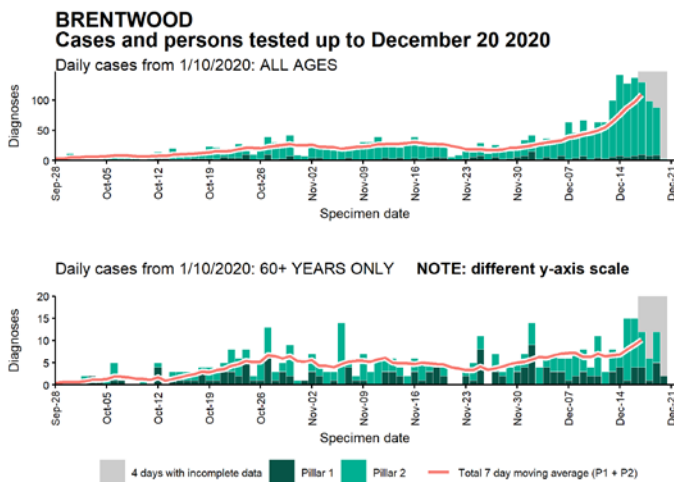
Data from SGSS. Produced by Outbreak Surveillance Team, PHE

Case numbers, testing numbers and positivity, Breckland : 01 Sep to 20 Dec 2020



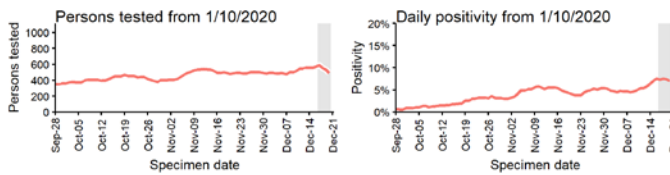
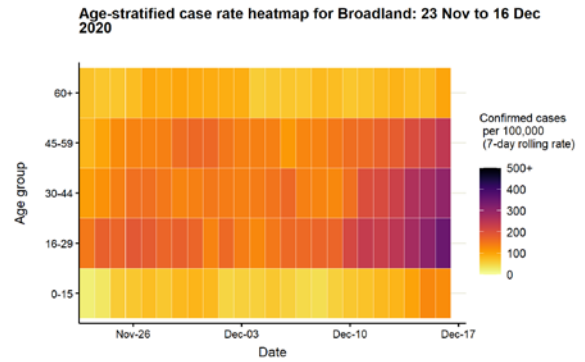
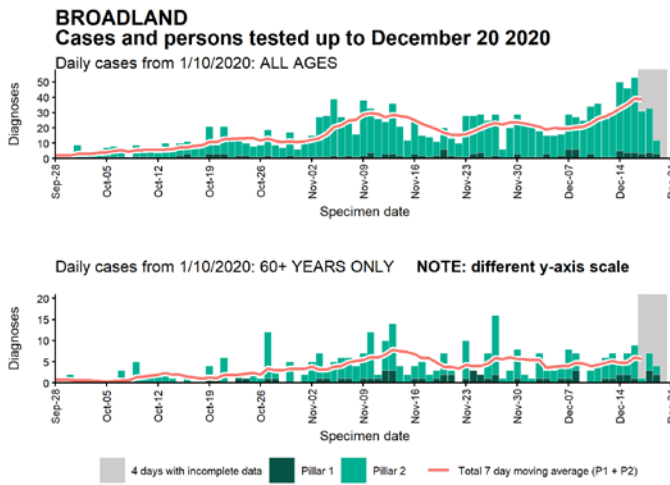
Data from SGSS. Produced by Outbreak Surveillance Team, PHE

Case numbers, testing numbers and positivity, Brentwood : 01 Sep to 20 Dec 2020



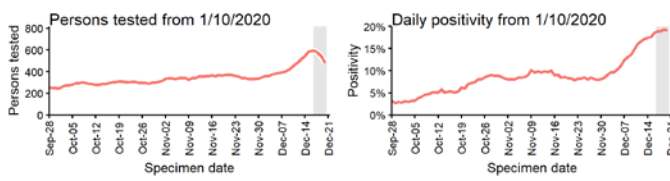
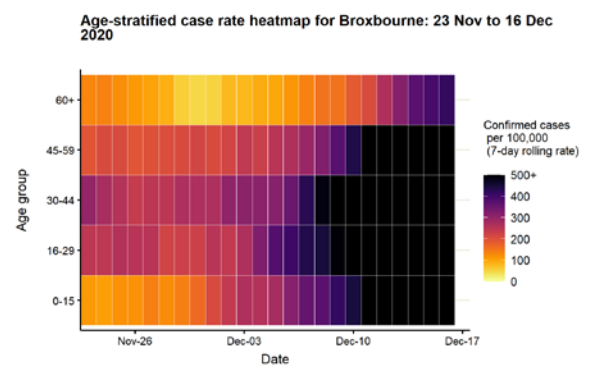
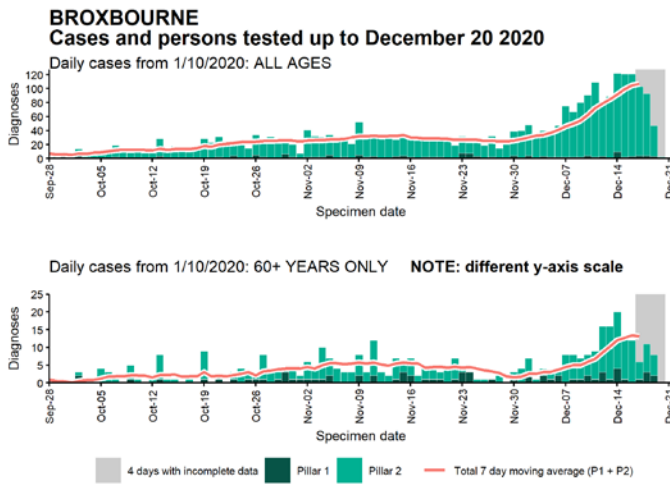
Data from SGSS. Produced by Outbreak Surveillance Team, PHE

Case numbers, testing numbers and positivity, Broadland : 01 Sep to 20 Dec 2020



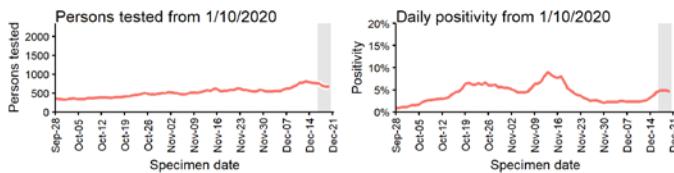
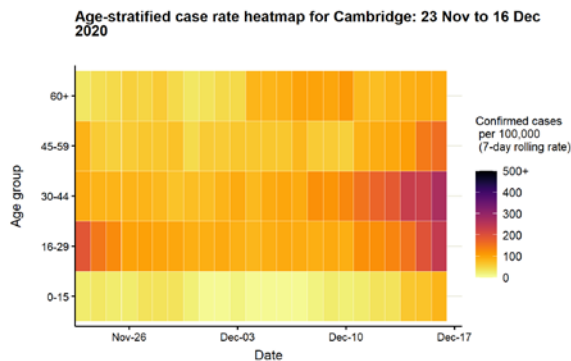
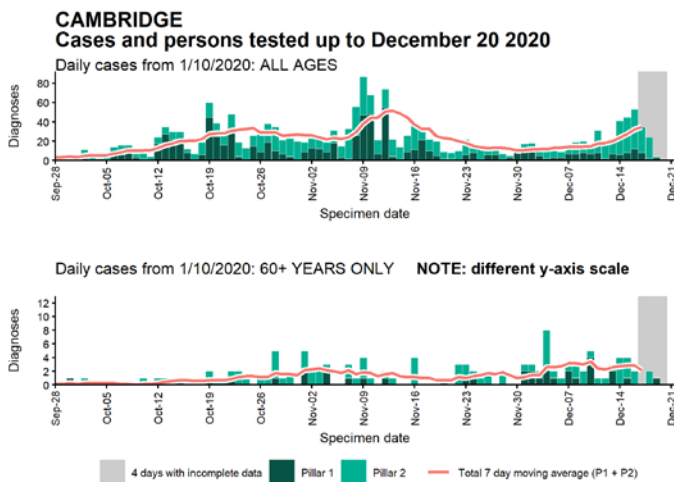
Data from SGSS. Produced by Outbreak Surveillance Team, PHE

Case numbers, testing numbers and positivity, Broxbourne : 01 Sep to 20 Dec 2020



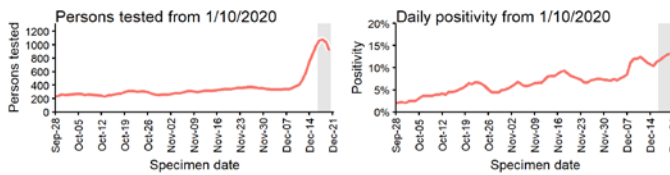
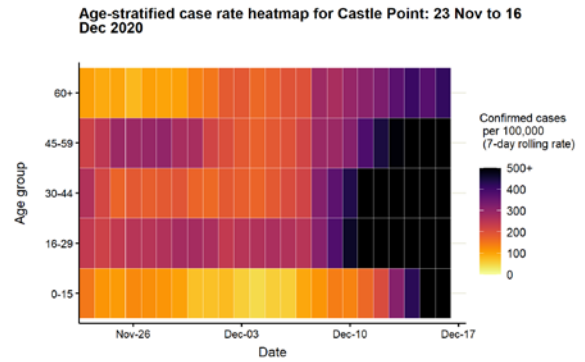
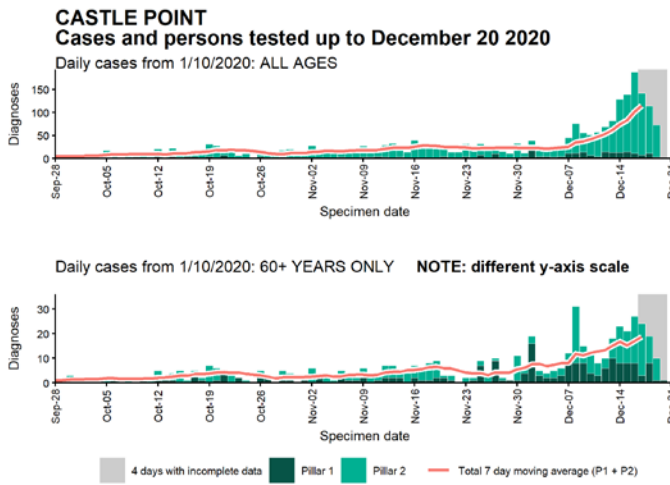
Data from SGSS. Produced by Outbreak Surveillance Team, PHE

Case numbers, testing numbers and positivity, Cambridge : 01 Sep to 20 Dec 2020



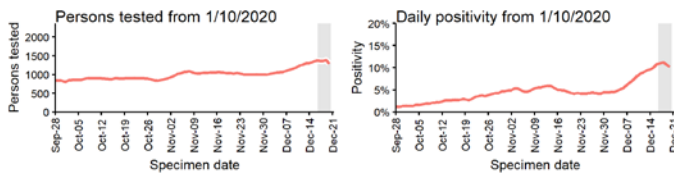
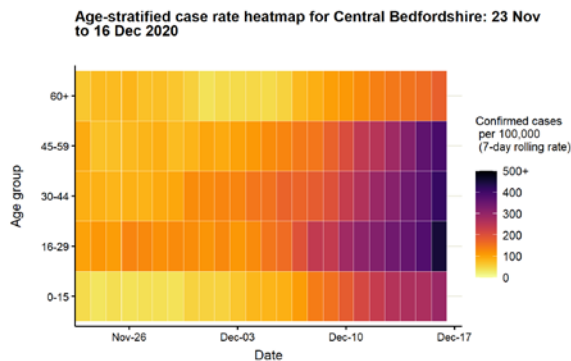
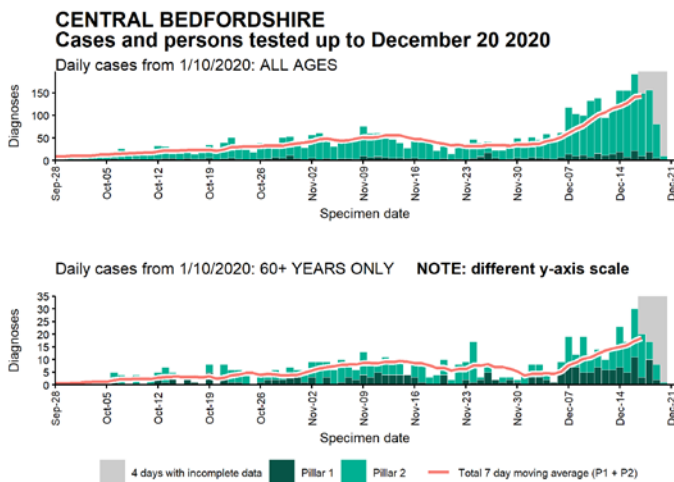
Data from SGSS. Produced by Outbreak Surveillance Team, PHE

Case numbers, testing numbers and positivity, Castle Point : 01 Sep to 20 Dec 2020



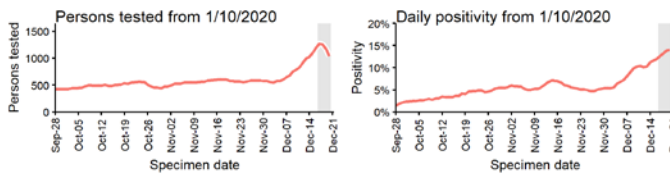
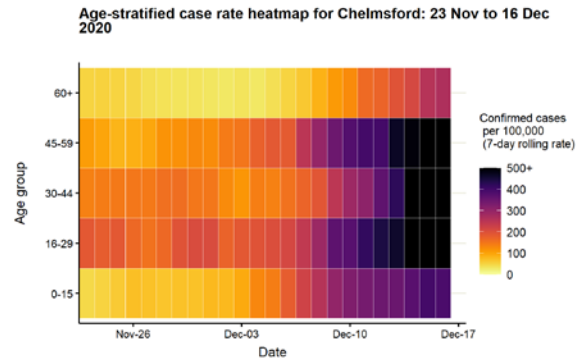
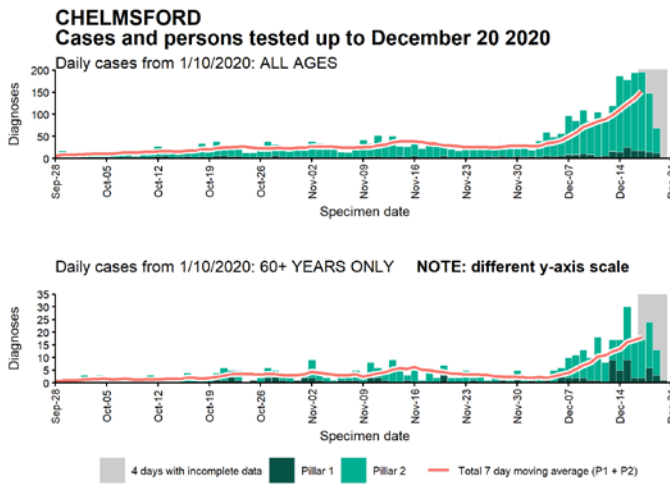
Data from SGSS. Produced by Outbreak Surveillance Team, PHE

Case numbers, testing numbers and positivity, Central Bedfordshire : 01 Sep to 20 Dec 2020



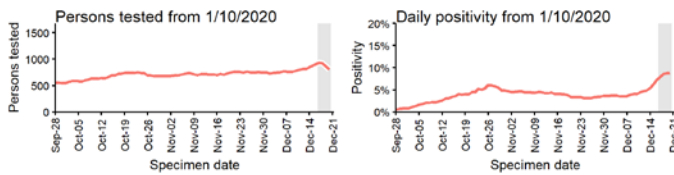
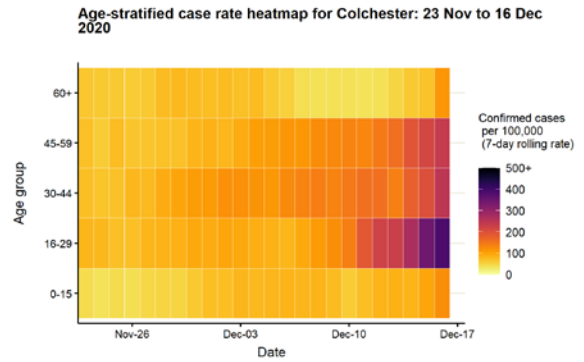
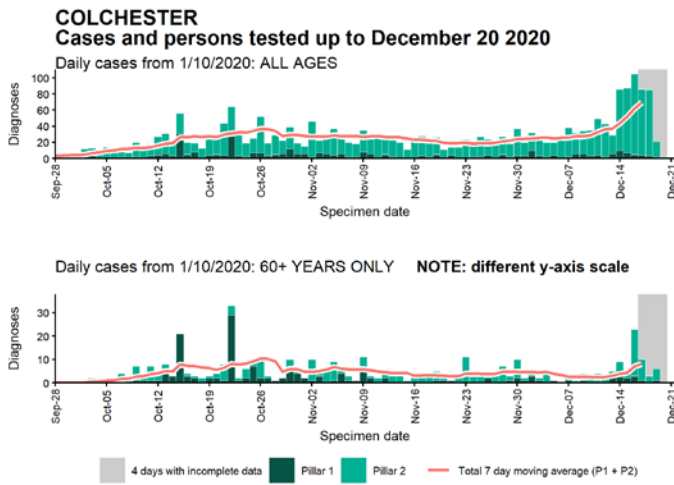
Data from SGSS. Produced by Outbreak Surveillance Team, PHE

Case numbers, testing numbers and positivity, Chelmsford : 01 Sep to 20 Dec 2020



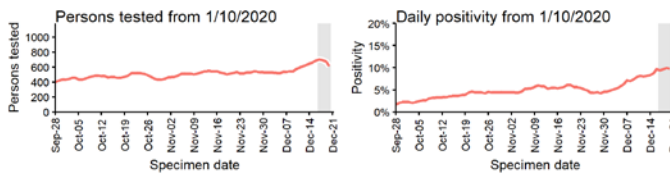
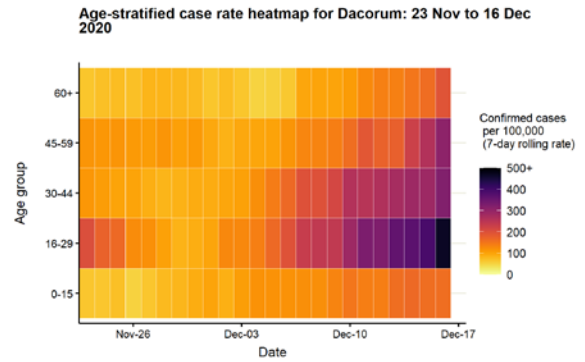
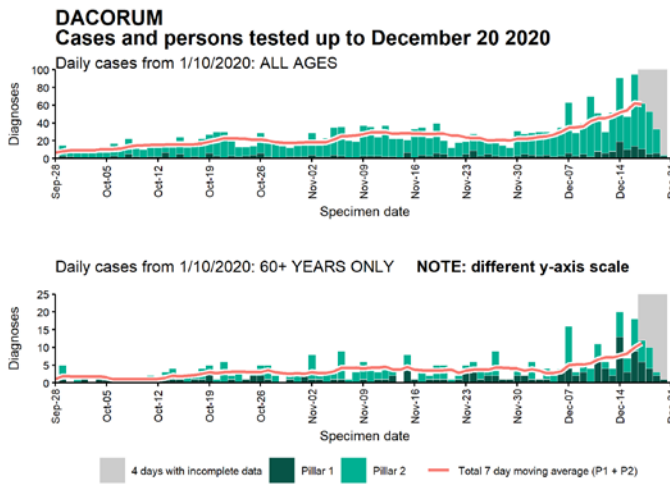
Data from SGSS. Produced by Outbreak Surveillance Team, PHE

Case numbers, testing numbers and positivity, Colchester : 01 Sep to 20 Dec 2020



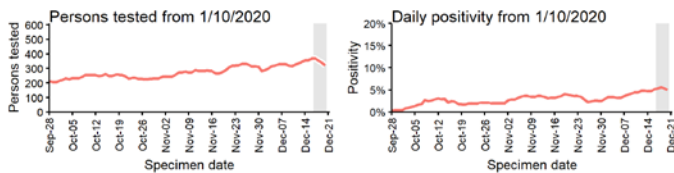
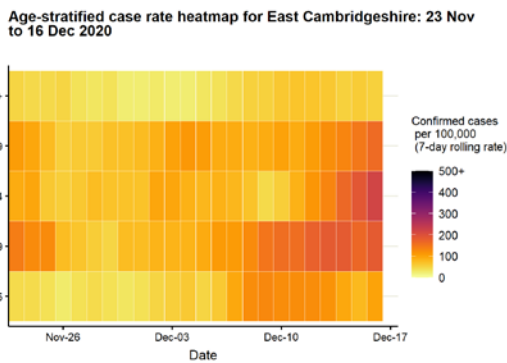
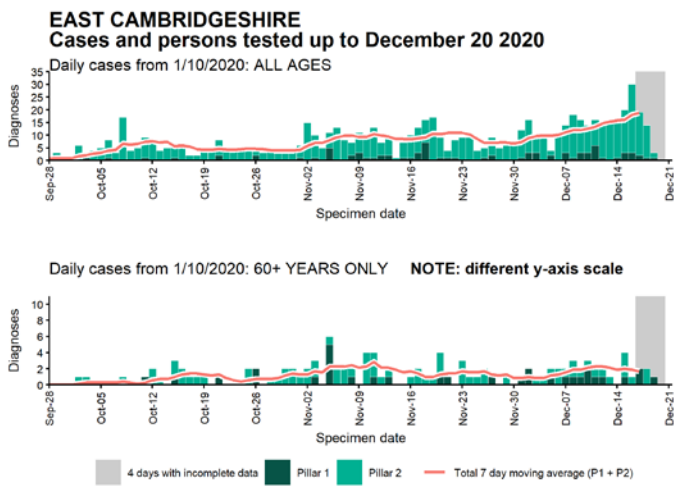
Data from SGSS. Produced by Outbreak Surveillance Team, PHE

Case numbers, testing numbers and positivity, Dacorum : 01 Sep to 20 Dec 2020



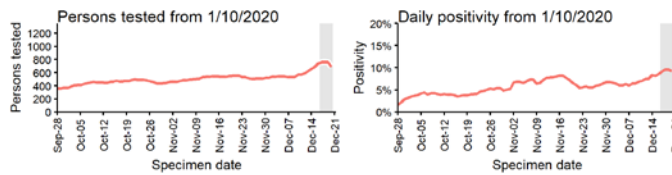
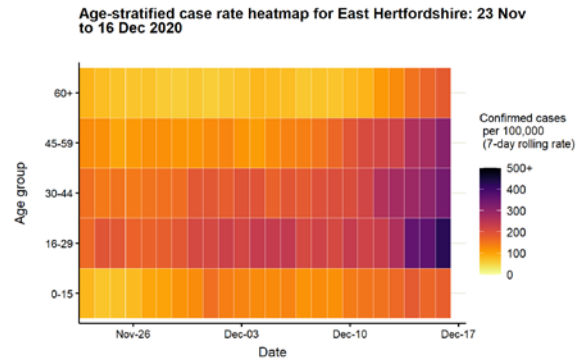
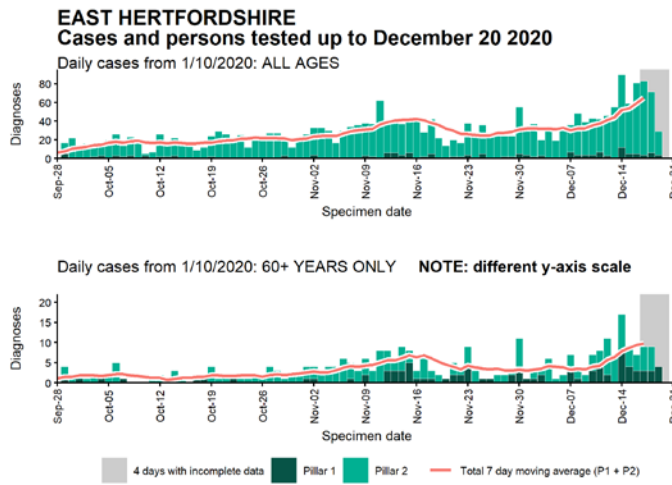
Data from SGSS. Produced by Outbreak Surveillance Team, PHE

Case numbers, testing numbers and positivity, East Cambridgeshire : 01 Sep to 20 Dec 2020



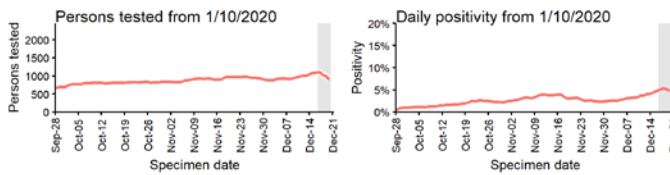
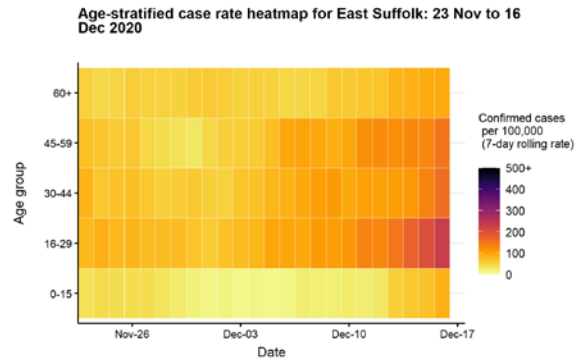
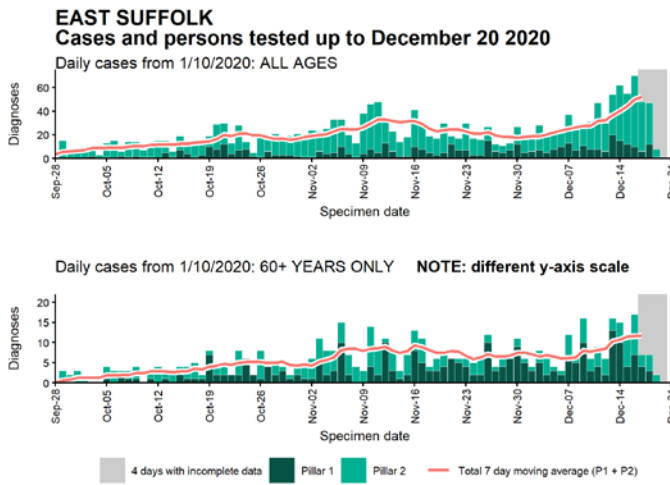
Data from SGSS. Produced by Outbreak Surveillance Team, PHE

Case numbers, testing numbers and positivity, East Hertfordshire : 01 Sep to 20 Dec 2020



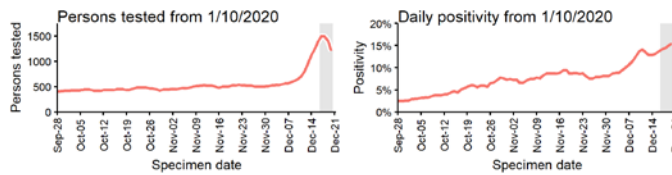
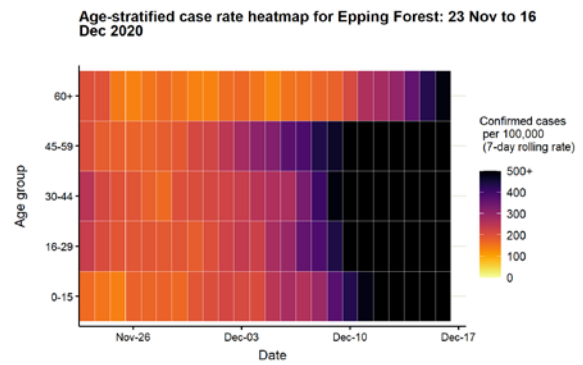
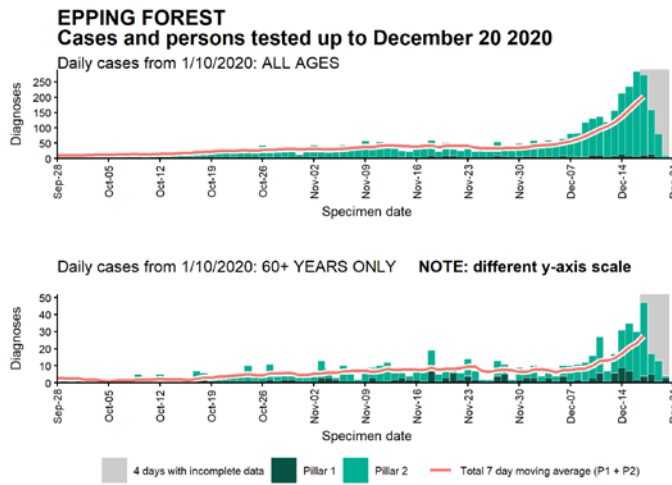
Data from SGSS. Produced by Outbreak Surveillance Team, PHE

Case numbers, testing numbers and positivity, East Suffolk : 01 Sep to 20 Dec 2020



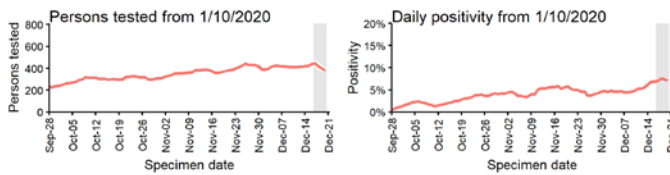
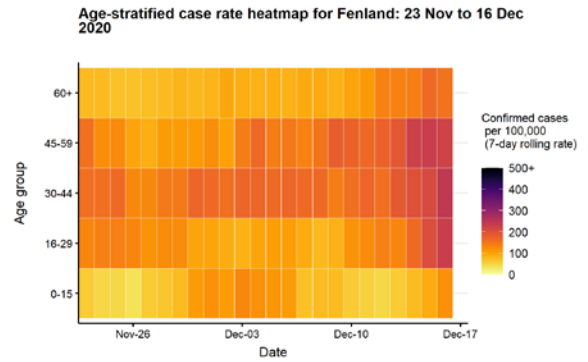
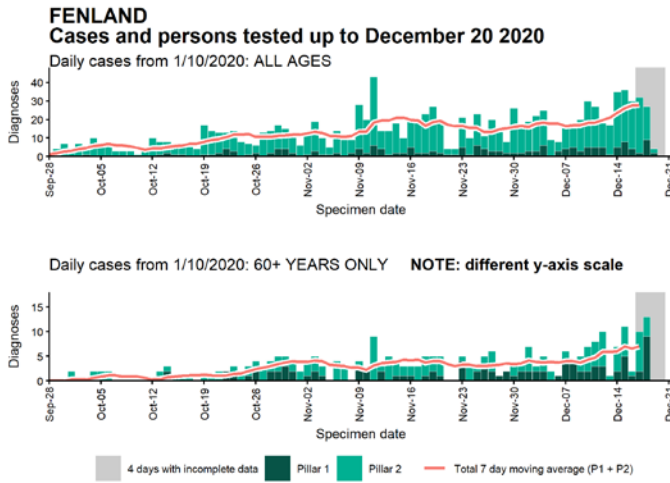
Data from SGSS. Produced by Outbreak Surveillance Team, PHE

Case numbers, testing numbers and positivity, Epping Forest : 01 Sep to 20 Dec 2020



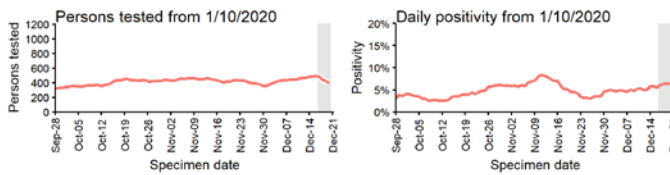
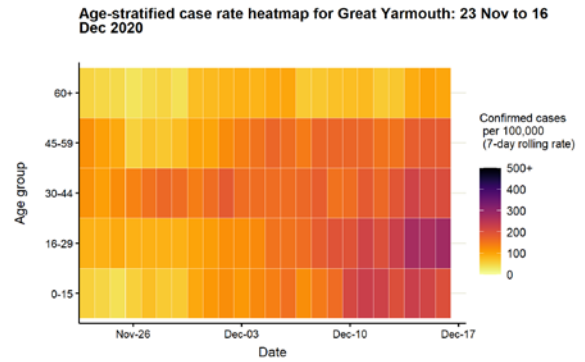
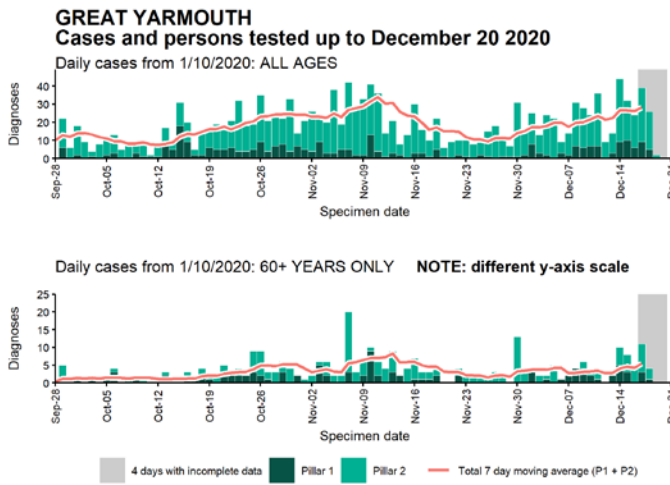
Data from SGSS. Produced by Outbreak Surveillance Team, PHE

Case numbers, testing numbers and positivity, Fenland : 01 Sep to 20 Dec 2020



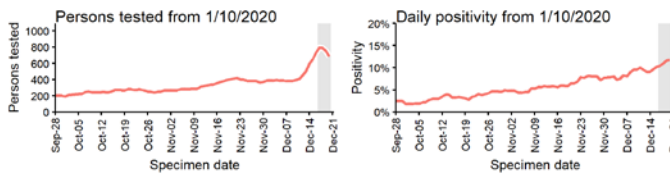
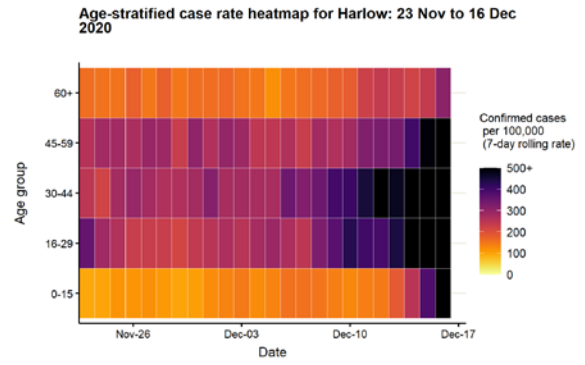
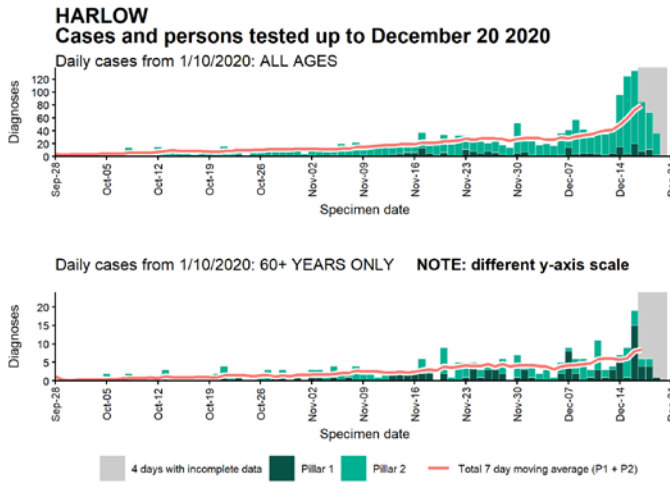
Data from SGSS. Produced by Outbreak Surveillance Team, PHE

Case numbers, testing numbers and positivity, Great Yarmouth : 01 Sep to 20 Dec 2020



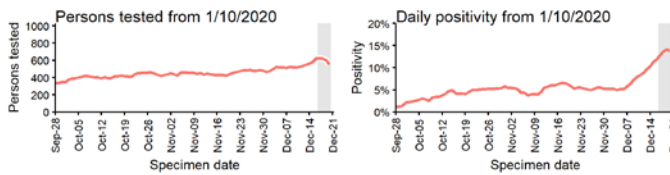
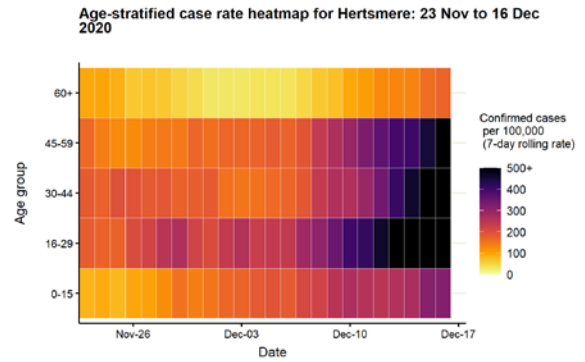
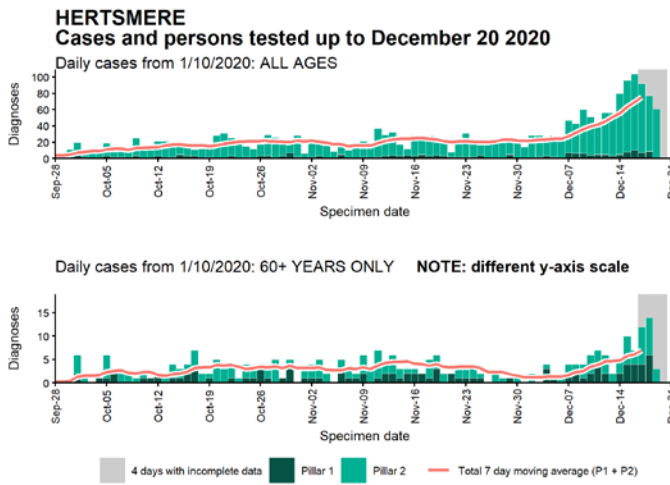
Data from SGSS. Produced by Outbreak Surveillance Team, PHE

Case numbers, testing numbers and positivity, Harlow : 01 Sep to 20 Dec 2020



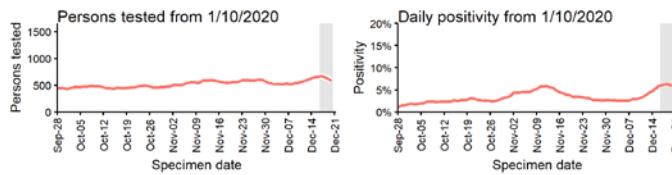
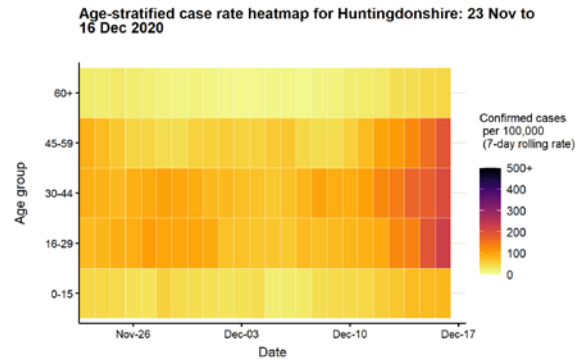
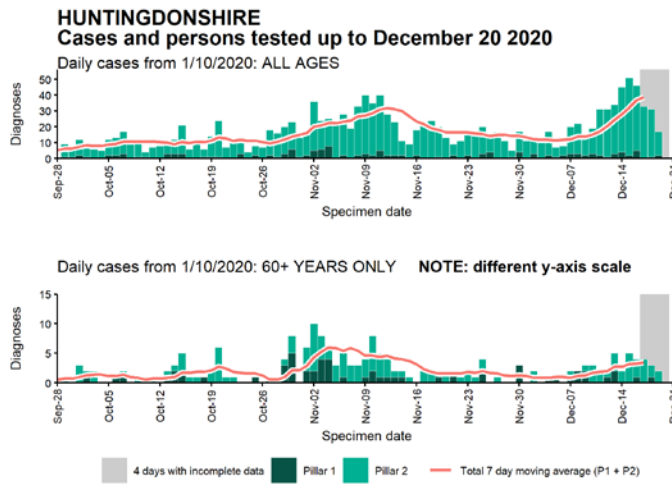
Data from SGSS. Produced by Outbreak Surveillance Team, PHE

Case numbers, testing numbers and positivity, Hertsmere : 01 Sep to 20 Dec 2020



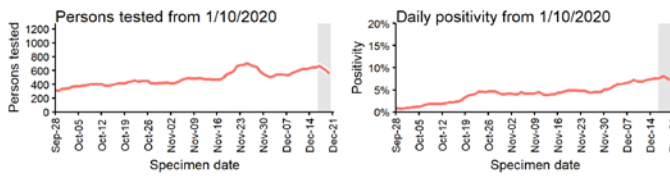
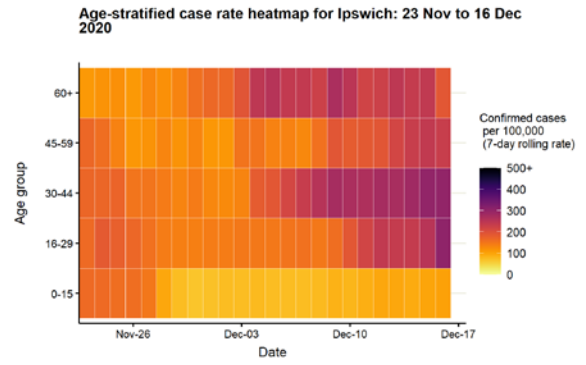
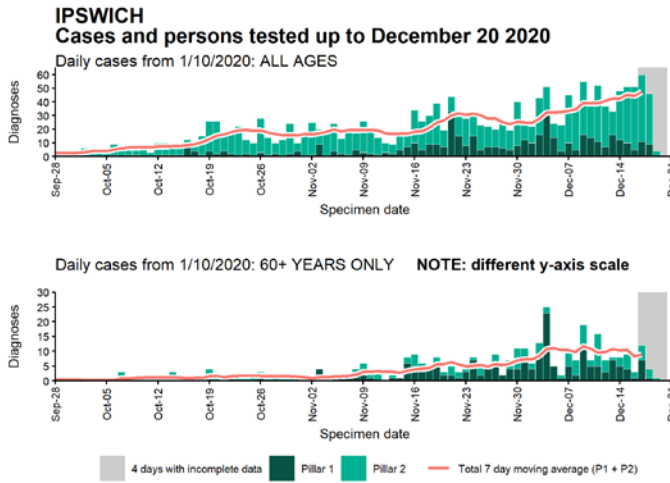
Data from SGSS. Produced by Outbreak Surveillance Team, PHE

Case numbers, testing numbers and positivity, Huntingdonshire : 01 Sep to 20 Dec 2020



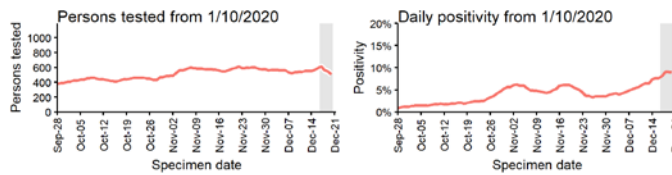
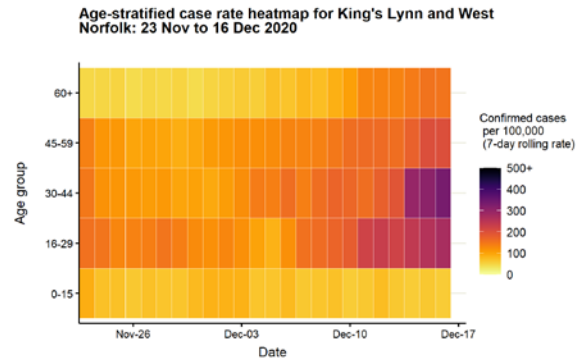
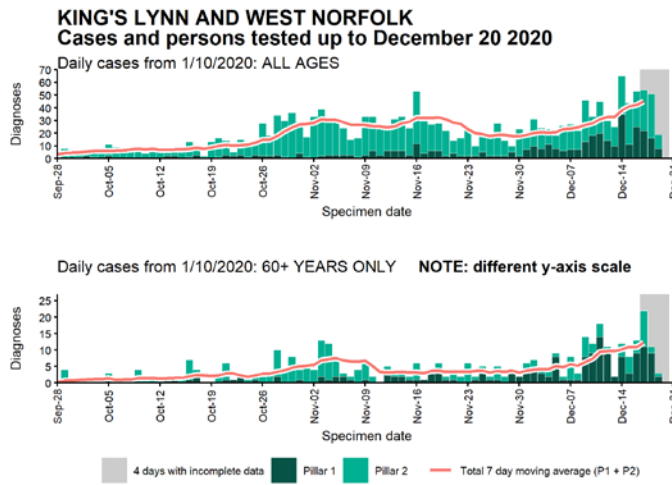
Data from SGSS. Produced by Outbreak Surveillance Team, PHE

Case numbers, testing numbers and positivity, Ipswich : 01 Sep to 20 Dec 2020



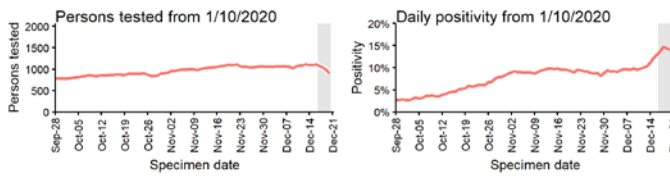
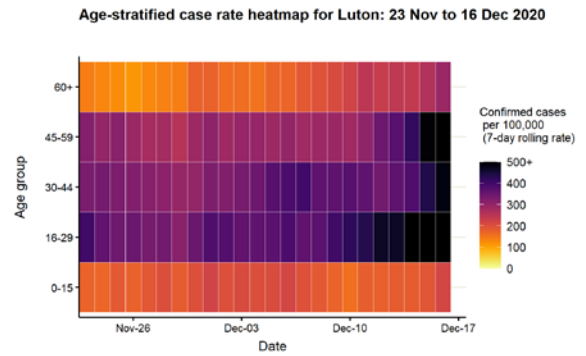
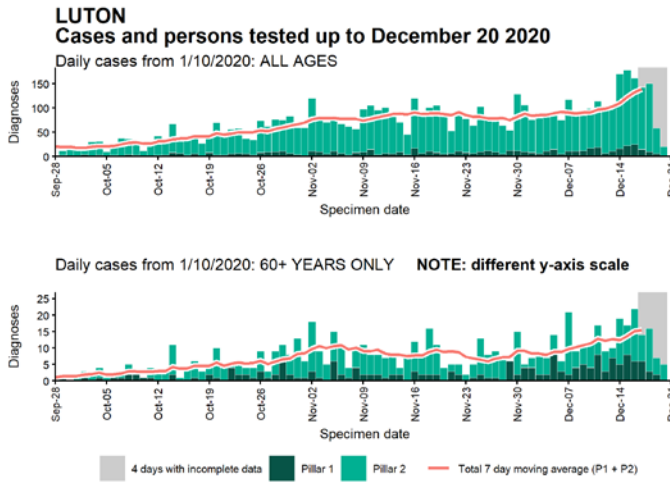
Data from SGSS. Produced by Outbreak Surveillance Team, PHE

Case numbers, testing numbers and positivity, King's Lynn and West Norfolk : 01 Sep to 20 Dec 2020



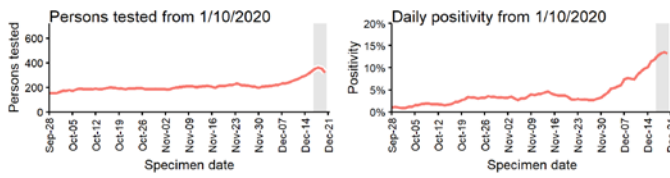
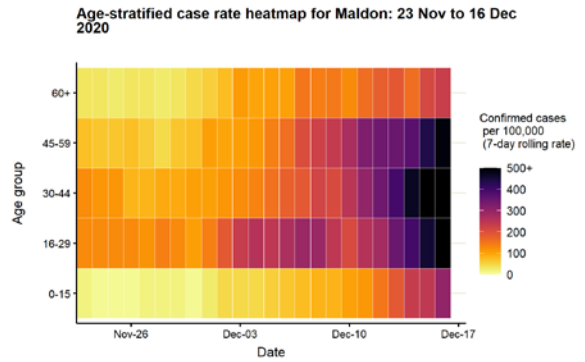
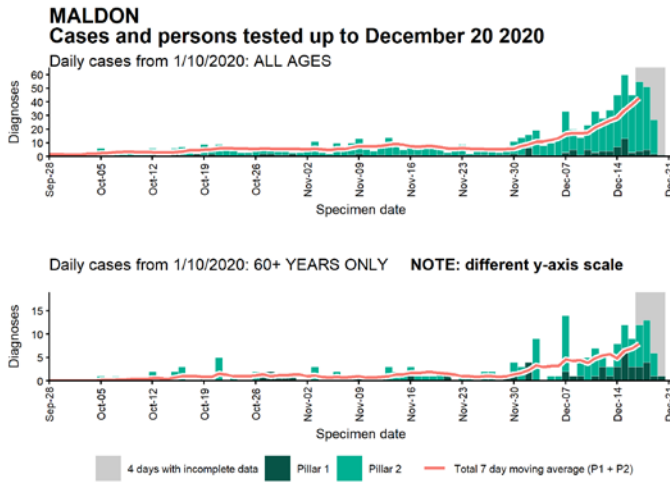
Data from SGSS. Produced by Outbreak Surveillance Team, PHE

Case numbers, testing numbers and positivity, Luton : 01 Sep to 20 Dec 2020



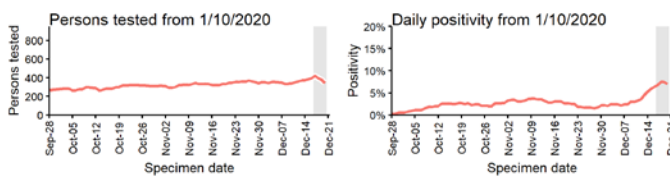
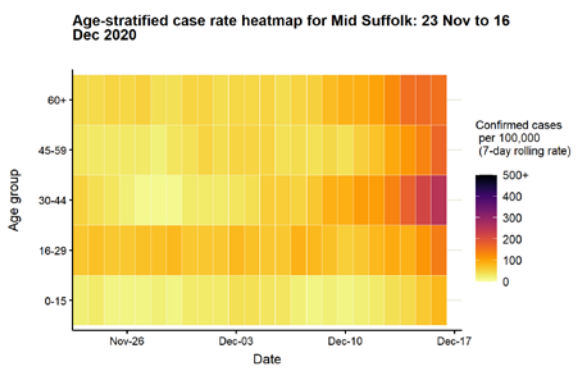
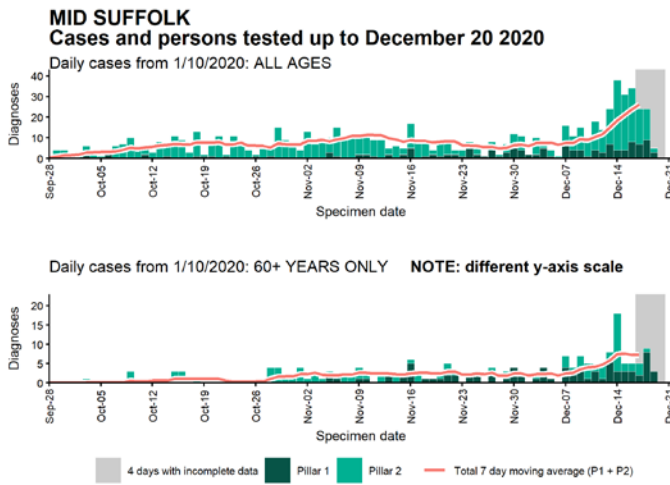
Data from SGSS. Produced by Outbreak Surveillance Team, PHE

Case numbers, testing numbers and positivity, Maldon : 01 Sep to 20 Dec 2020



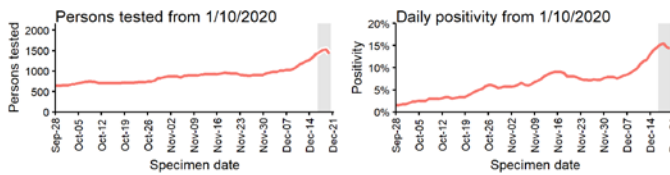
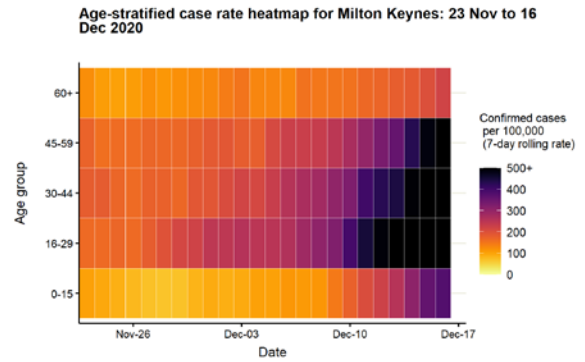
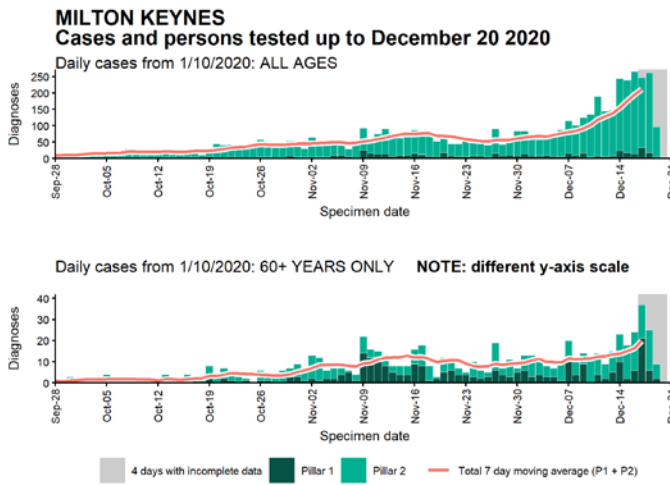
Data from SGSS. Produced by Outbreak Surveillance Team, PHE

Case numbers, testing numbers and positivity, Mid Suffolk : 01 Sep to 20 Dec 2020



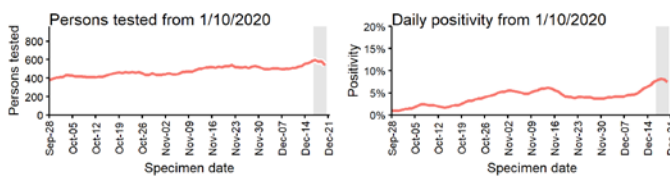
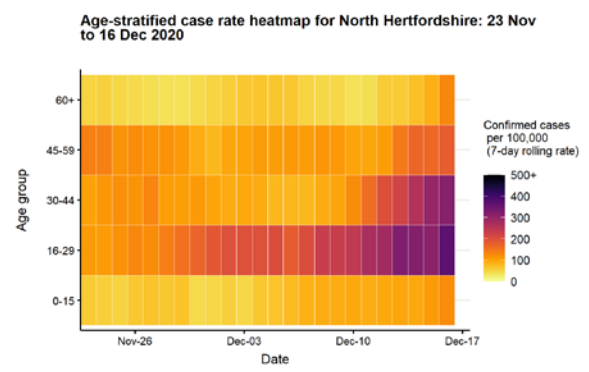
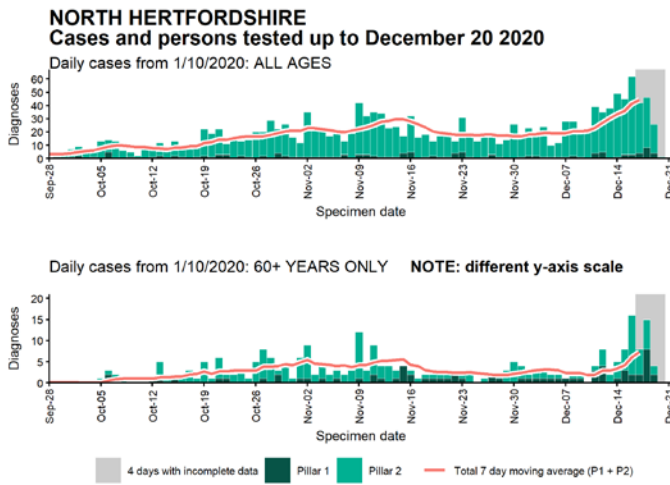
Data from SGSS. Produced by Outbreak Surveillance Team, PHE

Case numbers, testing numbers and positivity, Milton Keynes : 01 Sep to 20 Dec 2020



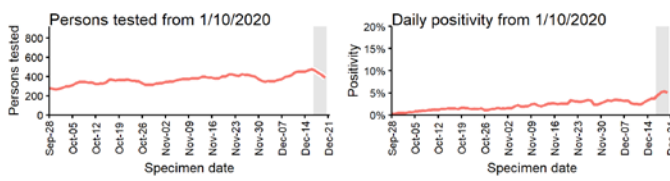
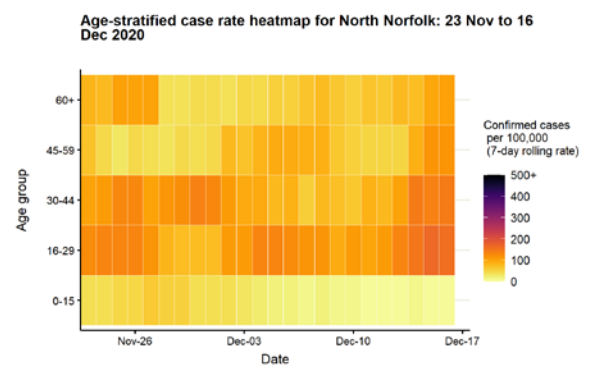
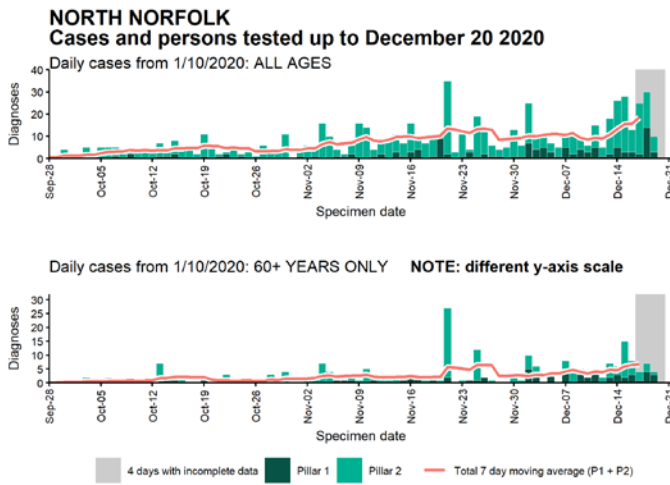
Data from SGSS. Produced by Outbreak Surveillance Team, PHE

Case numbers, testing numbers and positivity, North Hertfordshire : 01 Sep to 20 Dec 2020



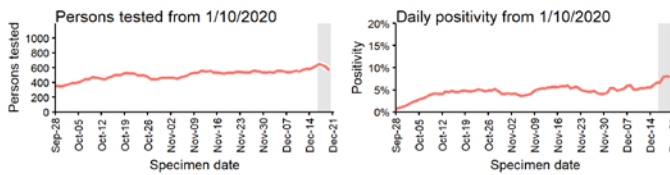
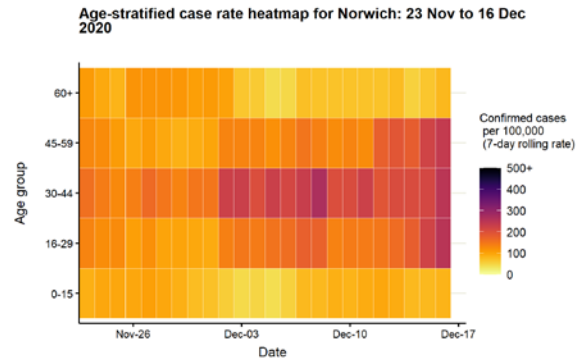
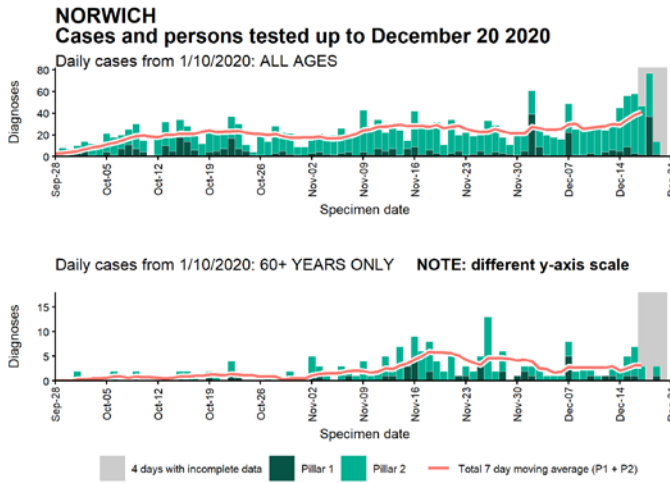
Data from SGSS. Produced by Outbreak Surveillance Team, PHE

Case numbers, testing numbers and positivity, North Norfolk : 01 Sep to 20 Dec 2020



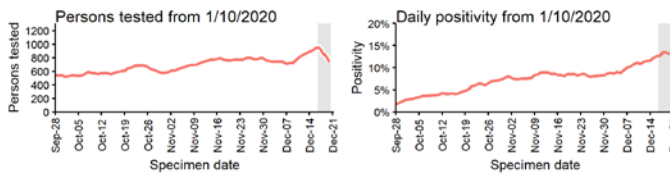
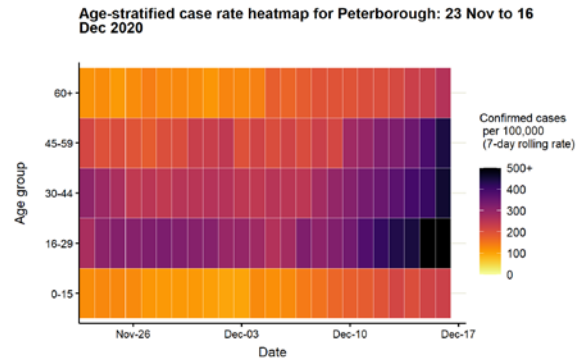
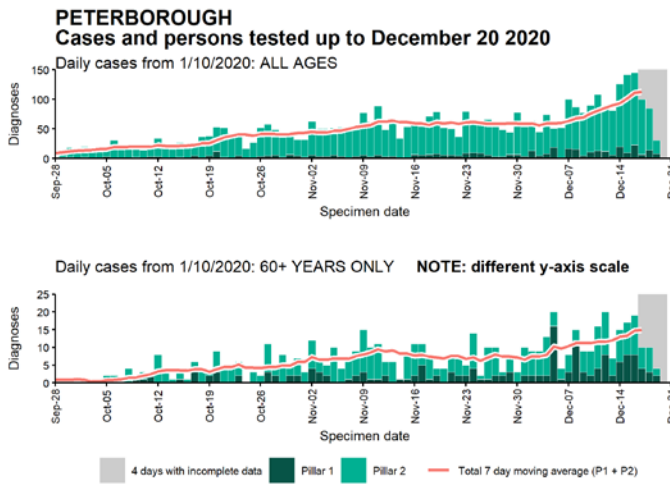
Data from SGSS. Produced by Outbreak Surveillance Team, PHE

Case numbers, testing numbers and positivity, Norwich : 01 Sep to 20 Dec 2020



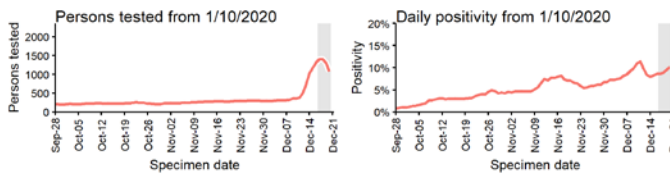
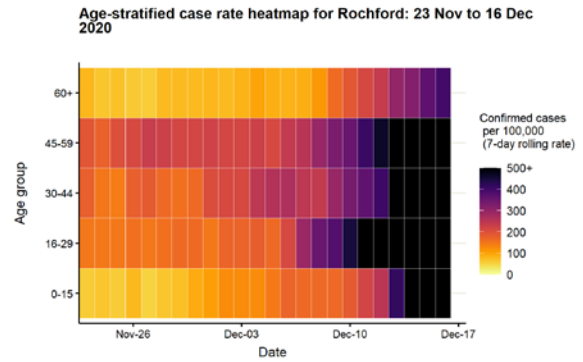
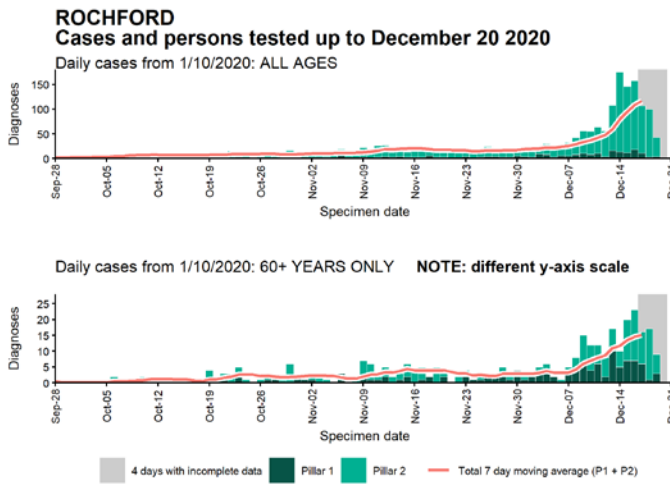
Data from SGSS. Produced by Outbreak Surveillance Team, PHE

Case numbers, testing numbers and positivity, Peterborough : 01 Sep to 20 Dec 2020



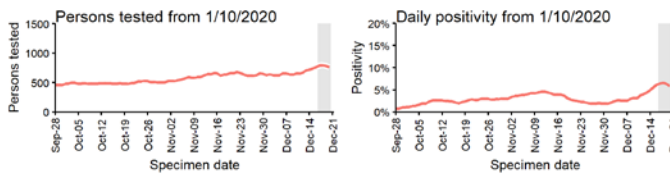
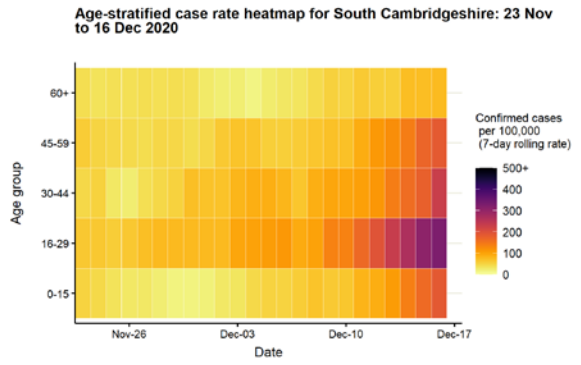
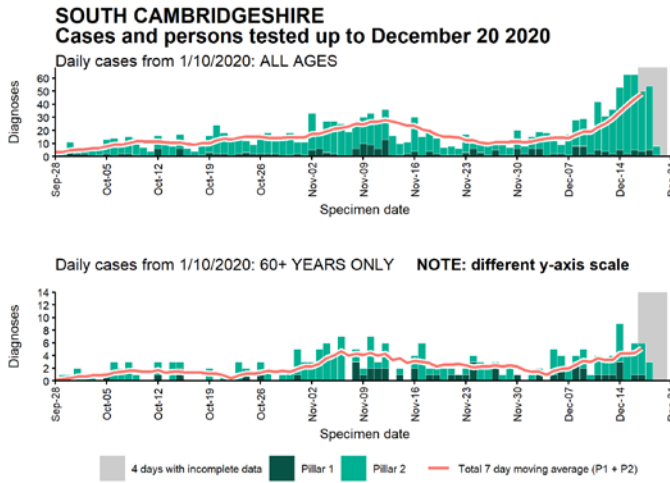
Data from SGSS. Produced by Outbreak Surveillance Team, PHE

Case numbers, testing numbers and positivity, Rochford : 01 Sep to 20 Dec 2020



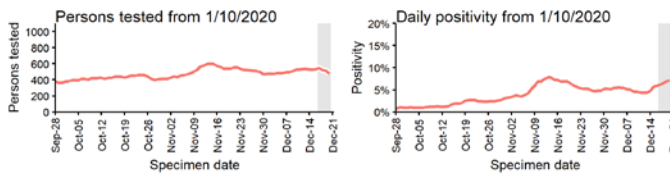
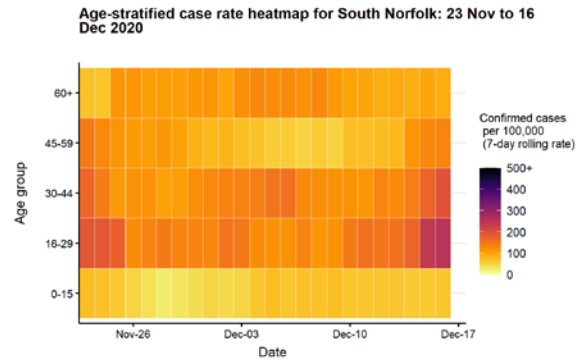
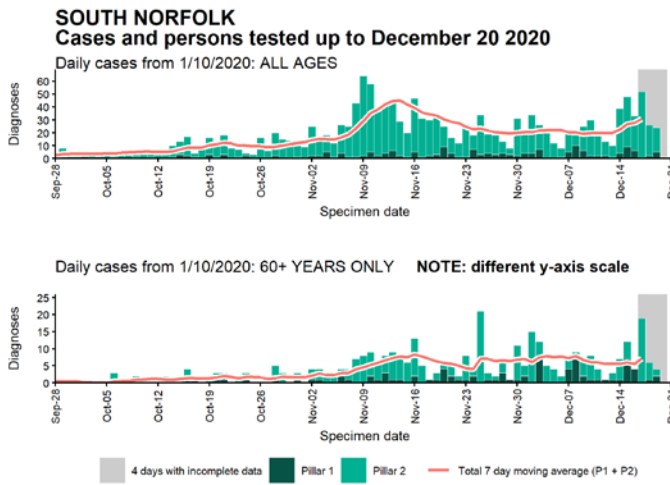
Data from SGSS. Produced by Outbreak Surveillance Team, PHE

Case numbers, testing numbers and positivity, South Cambridgeshire : 01 Sep to 20 Dec 2020



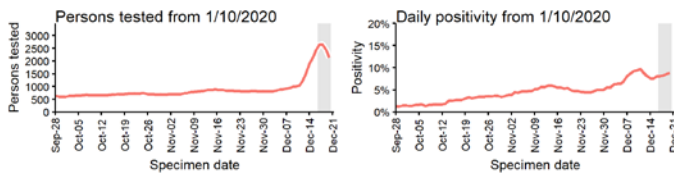
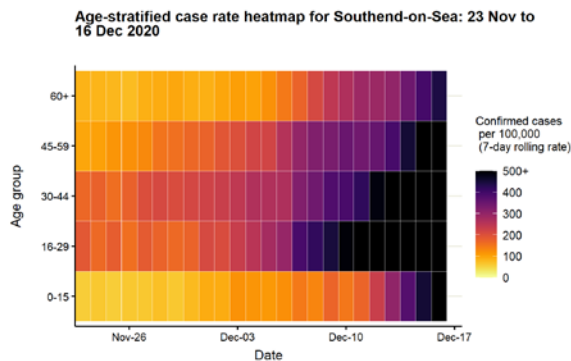
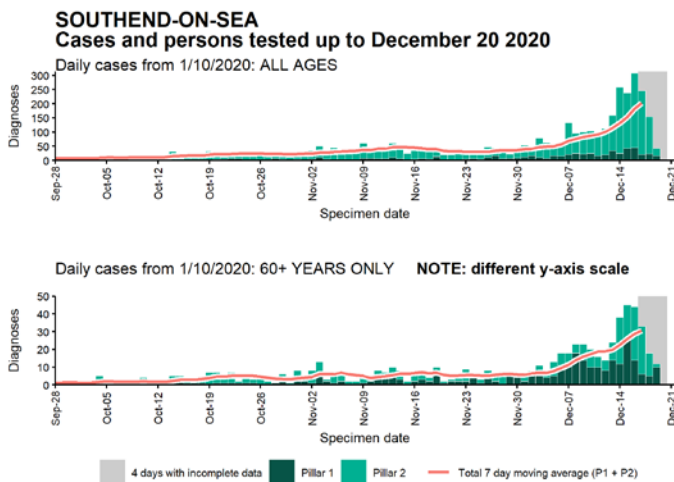
Data from SGSS. Produced by Outbreak Surveillance Team, PHE

Case numbers, testing numbers and positivity, South Norfolk : 01 Sep to 20 Dec 2020



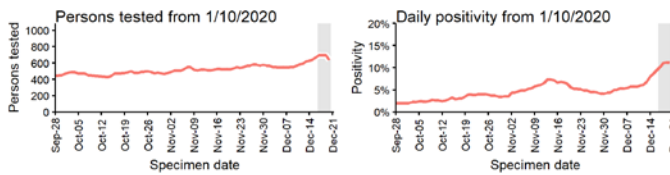
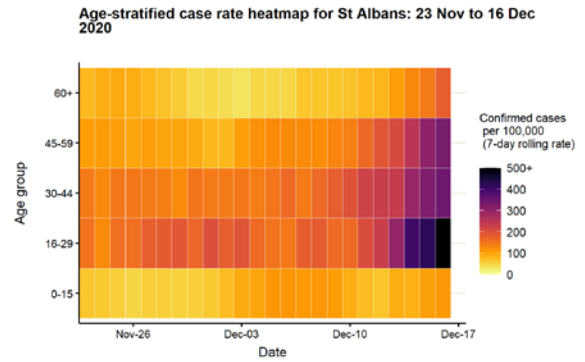
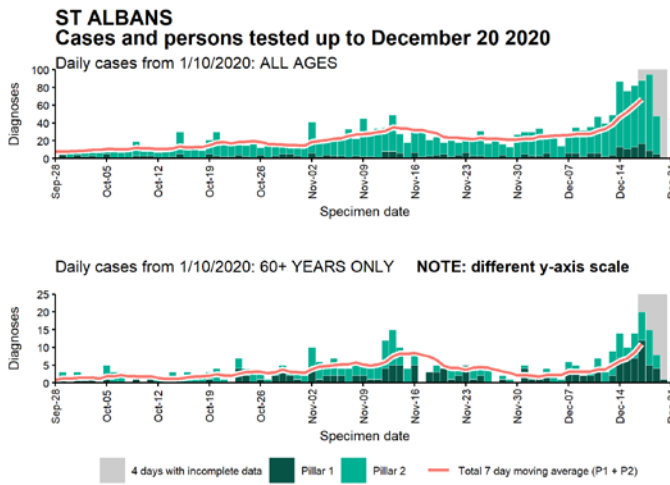
Data from SGSS. Produced by Outbreak Surveillance Team, PHE

Case numbers, testing numbers and positivity, Southend-on-Sea : 01 Sep to 20 Dec 2020



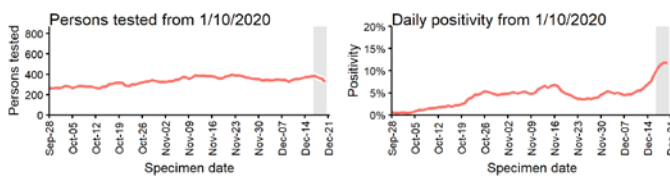
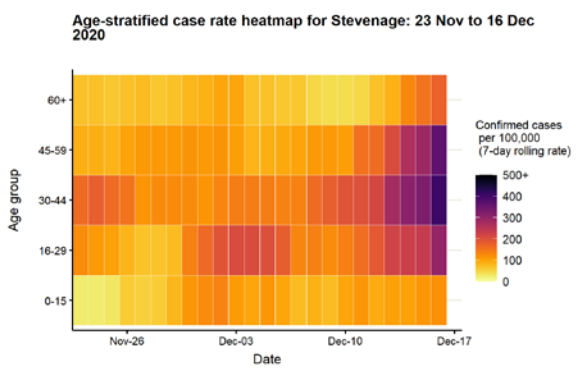
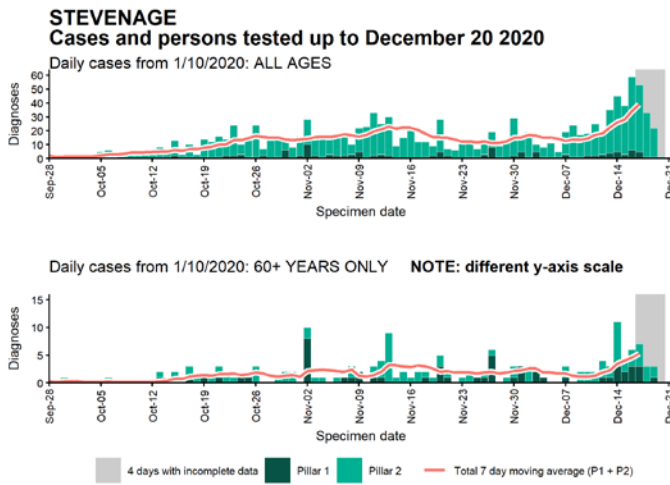
Data from SGSS. Produced by Outbreak Surveillance Team, PHE

Case numbers, testing numbers and positivity, St Albans : 01 Sep to 20 Dec 2020



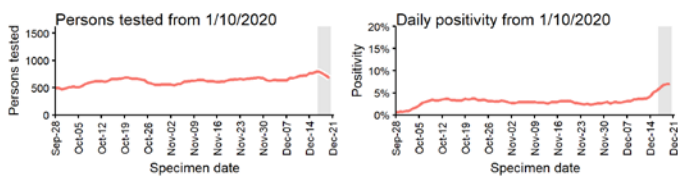
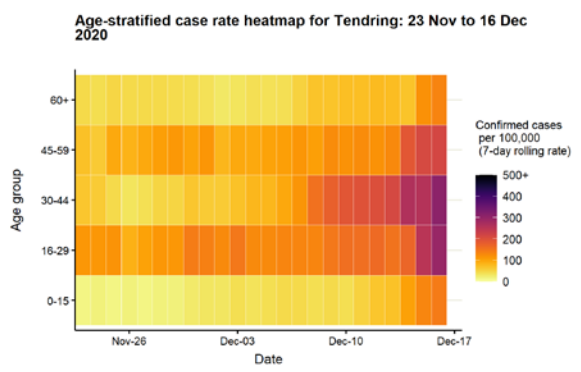
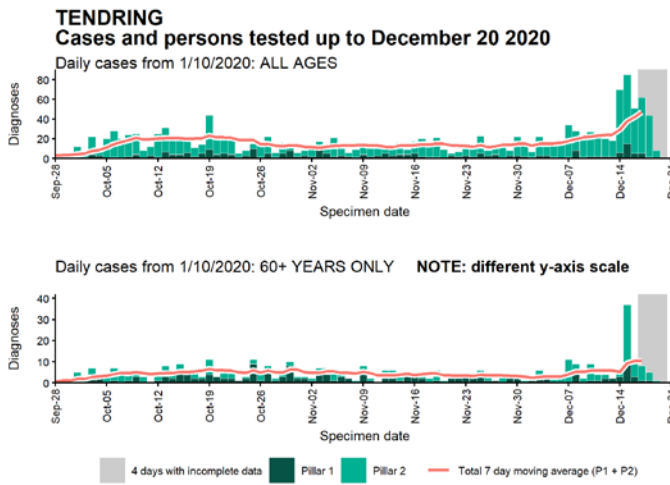
Data from SGSS. Produced by Outbreak Surveillance Team, PHE

Case numbers, testing numbers and positivity, Stevenage : 01 Sep to 20 Dec 2020



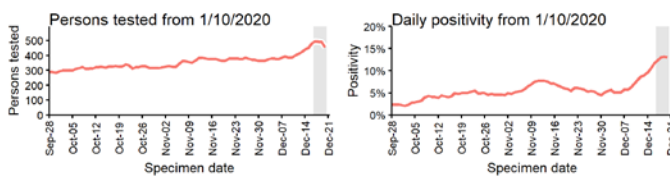
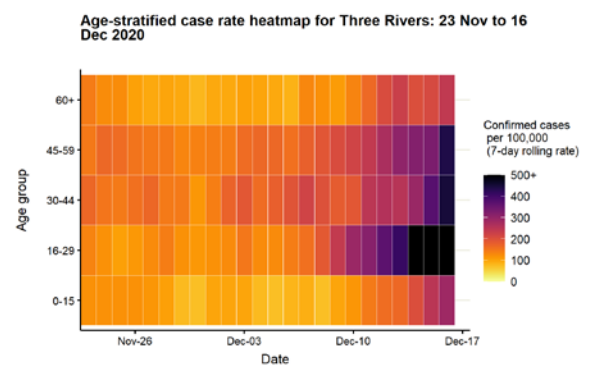
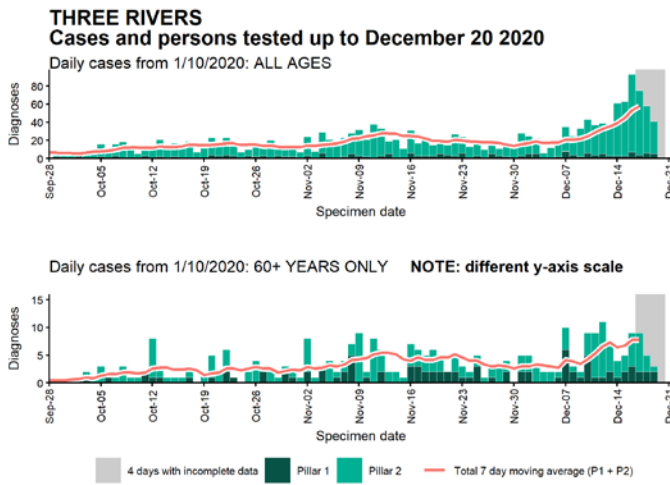
Data from SGSS. Produced by Outbreak Surveillance Team, PHE

Case numbers, testing numbers and positivity, Tending : 01 Sep to 20 Dec 2020



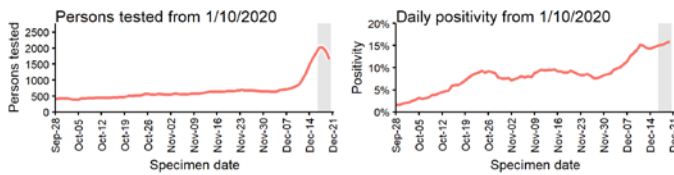
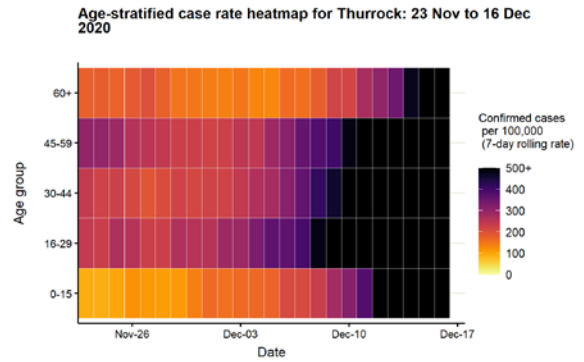
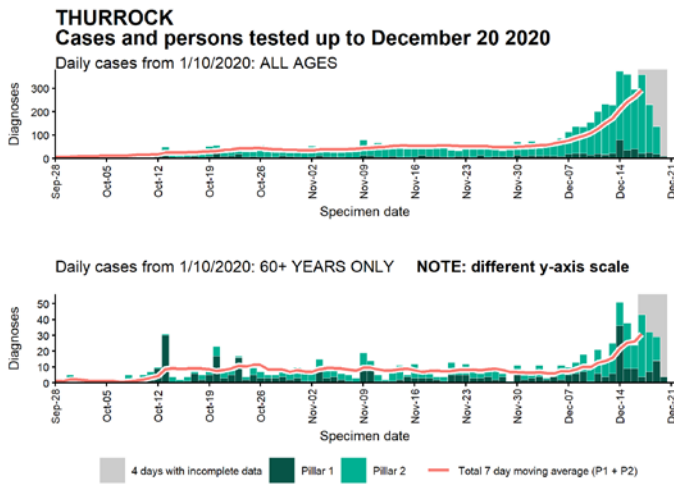
Data from SGSS. Produced by Outbreak Surveillance Team, PHE

Case numbers, testing numbers and positivity, Three Rivers : 01 Sep to 20 Dec 2020



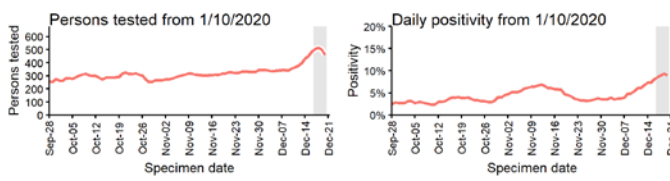
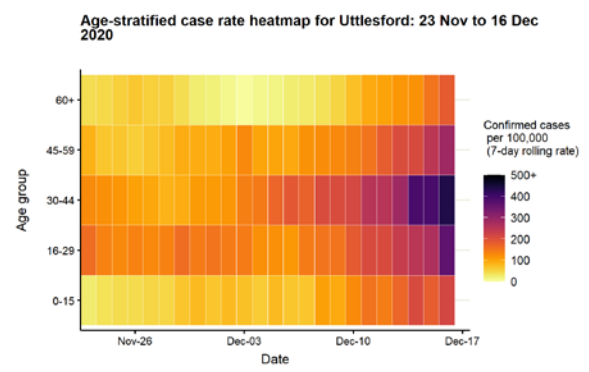
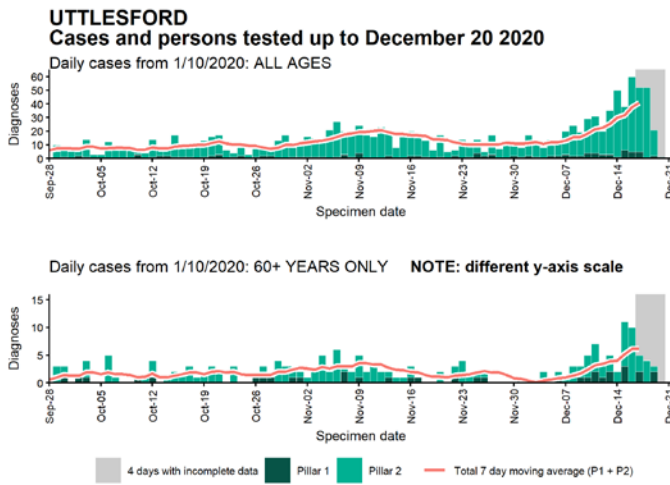
Data from SGSS. Produced by Outbreak Surveillance Team, PHE

Case numbers, testing numbers and positivity, Thurrock : 01 Sep to 20 Dec 2020



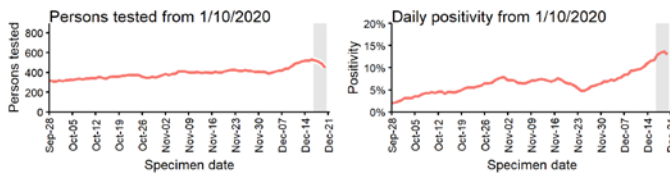
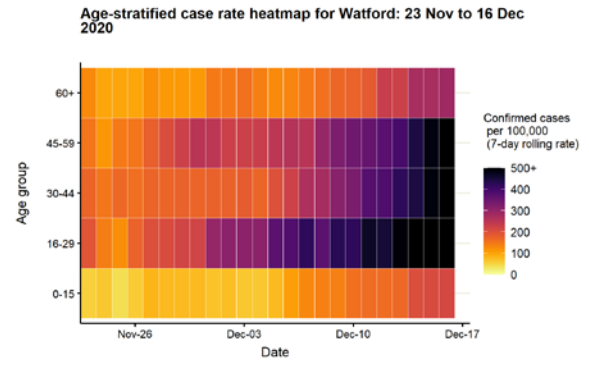
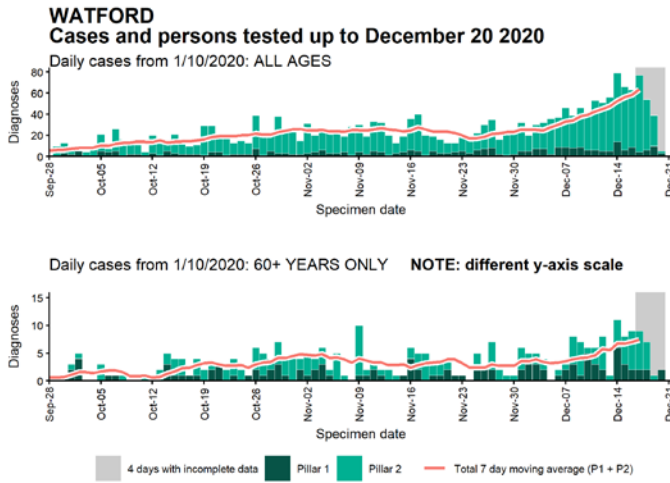
Data from SGSS. Produced by Outbreak Surveillance Team, PHE

Case numbers, testing numbers and positivity, Uttlesford : 01 Sep to 20 Dec 2020



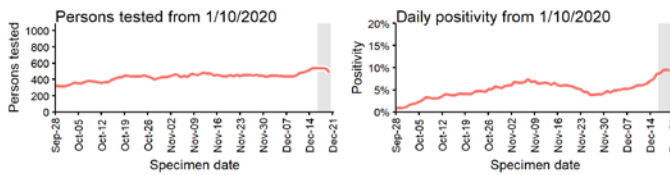
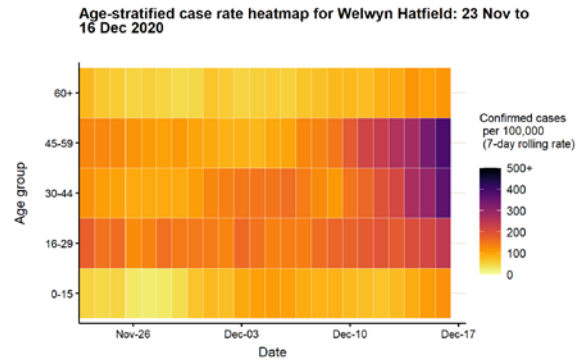
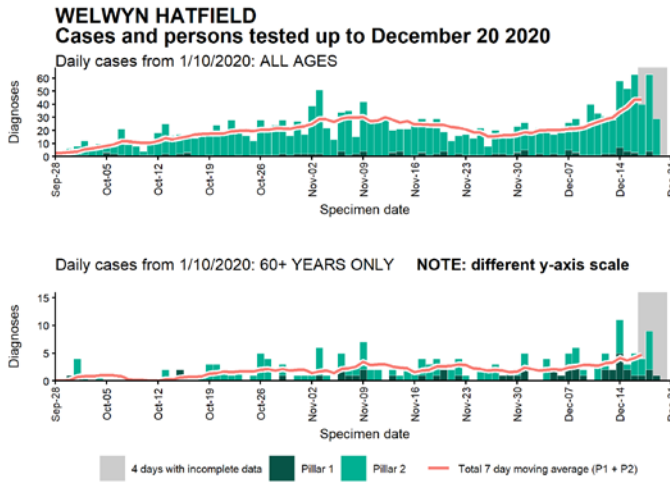
Data from SGSS. Produced by Outbreak Surveillance Team, PHE

Case numbers, testing numbers and positivity, Watford : 01 Sep to 20 Dec 2020



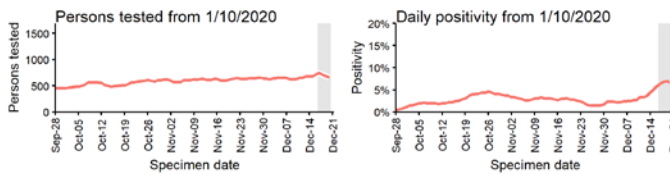
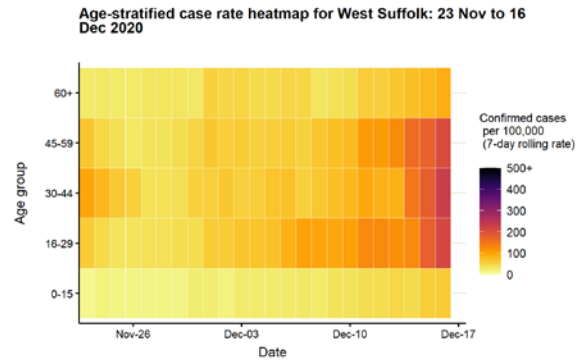
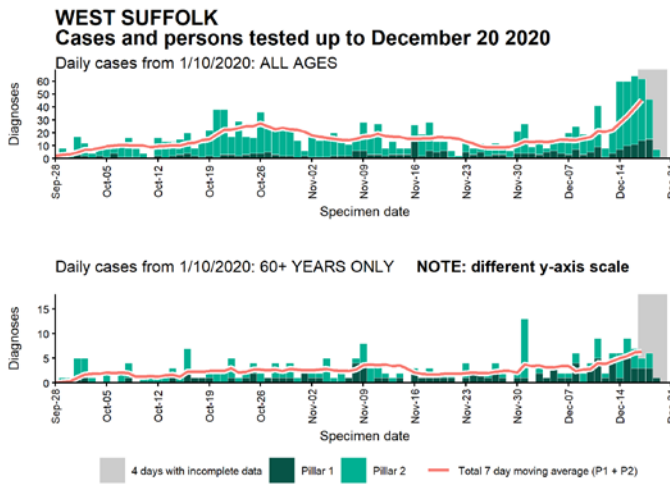
Data from SGSS. Produced by Outbreak Surveillance Team, PHE

Case numbers, testing numbers and positivity, Welwyn Hatfield : 01 Sep to 20 Dec 2020



Data from SGSS. Produced by Outbreak Surveillance Team, PHE

Case numbers, testing numbers and positivity, West Suffolk : 01 Sep to 20 Dec 2020



Data from SGSS. Produced by Outbreak Surveillance Team, PHE

© Crown copyright 2020

www.gov.uk/dhsc

This publication is licensed under the terms of the Open Government Licence v3.0 except where otherwise stated. To view this licence, visit nationalarchives.gov.uk/doc/open-government-licence/version/3

Where we have identified any third party copyright information you will need to obtain permission from the copyright holders concerned.

