



Department
of Health &
Social Care

East Midlands: lower tier local authority watchlist – epidemiological charts

Produced 21 December 2020

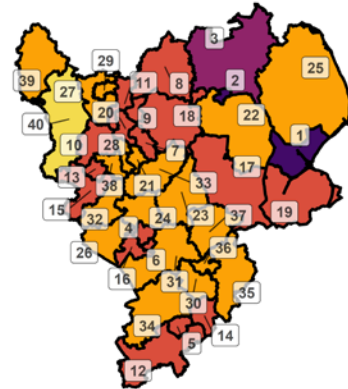
NOTES

- This data is provided by Public Health England for the purpose of monitoring and supporting the management of Covid-19 infections in Local Authorities.
- The reports are produced using 2019 ONS population data
- If you would like to know the weekly trend for the case rate charts and persons tested chart please see Lower-tier local authority watchlist.

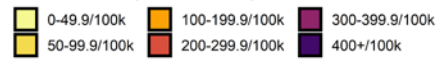
Weekly case rate per 100,000 population by local authority: 10 Dec to 16 Dec 2020

Rank	Local Authority	Case Rate (per 100,000)	Number of cases (1 week)
1	Boston	440.3	309
2	Lincoln	412.9	410
3	West Lindsey	323.0	309
4	Leicester	287.7	1019
5	Northampton	275.1	618
6	Oadby and Wigston	263.1	150
7	Gedling	257.9	304
8	Bassetlaw	257.1	302
9	Mansfield	250.7	274
10	Amber Valley	244.3	313
11	Bolsover	238.3	192
12	South Northamptonshire	236.0	223
13	Derby	233.6	601
14	Wellingborough	233.4	186
15	South Derbyshire	233.1	250
16	Blaby	221.6	225
17	South Kesteven	221.2	315
18	Newark and Sherwood	205.0	251
19	South Holland	202.1	192
20	Ashfield	200.1	256
21	Nottingham	198.9	662
22	North Kesteven	188.2	220
23	Melton	183.6	94
24	Charnwood	175.9	327
25	East Lindsey	170.8	242
26	Hinckley and Bosworth	168.8	191
27	North East Derbyshire	162.6	165
28	Broxtowe	153.5	175
29	Chesterfield	153.5	161
30	Kettering	153.3	156
31	Harborough	152.4	143
32	North West Leicestershire	149.6	155
33	Rushcliffe	149.3	178
34	Daventry	148.9	128
35	East Northamptonshire	139.6	132
36	Corby	135.7	98
37	Rutland	132.7	53
38	Erewash	131.7	152
39	High Peak	114.4	106
40	Derbyshire Dales	87.1	63

East Midlands
COVID-19 cases: 10 Dec to 16 Dec 2020
 Weekly case rates per 100,000 population by local authority



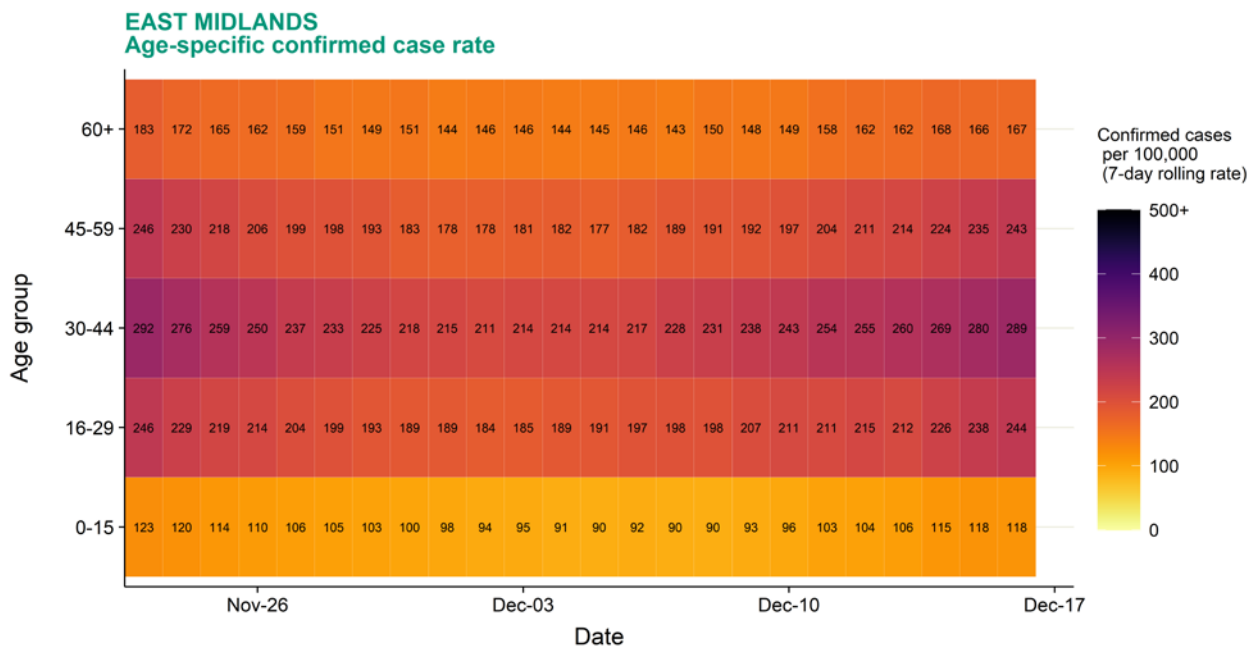
Covid-19 rate by local authority



Data from SGSS; Pillar 1 and 2 testing. Figure by Outbreak Surveillance Team, Public Health England.

Contains National Statistics data including 2019 population estimates Â© Crown copyright and database right 2020

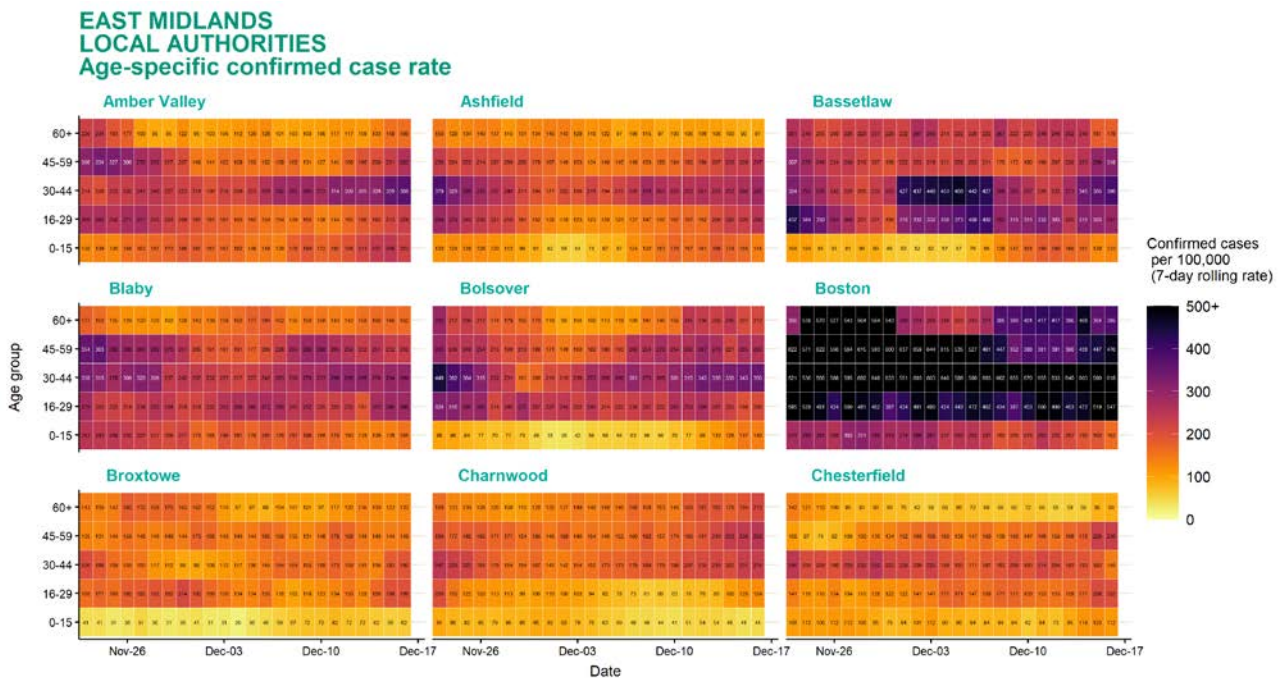
Age-stratified heatmap of weekly case rate for East Midlands : 23 Nov to 16 Dec 2020



Source: Case data from SGSS. Produced by Outbreak Surveillance Team, PHE

Contains National Statistics data © Crown copyright and database right 2020

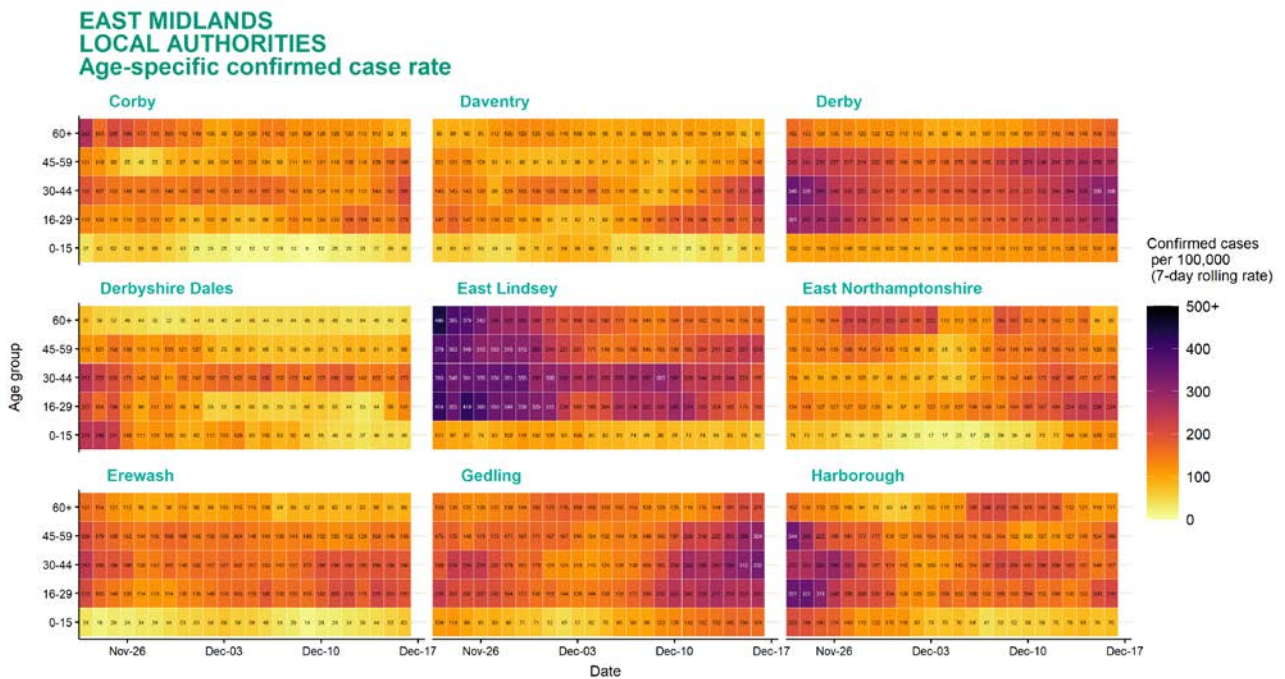
Age-stratified heatmap of weekly case rate by local authority for East Midlands : 23 Nov to 16 Dec 2020



Source: Case data from SGSS. Produced by Outbreak Surveillance Team, PHE

Contains National Statistics data Â© Crown copyright and database right 2020

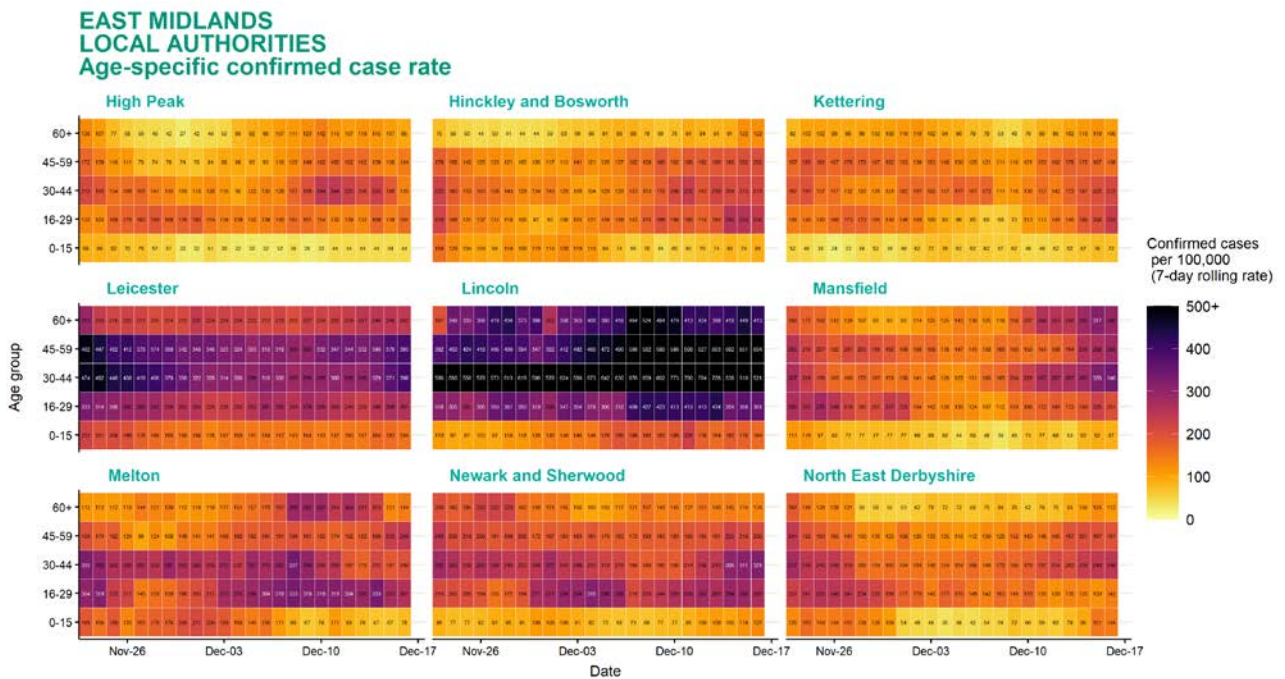
Age-stratified heatmap of weekly case rate by local authority for East Midlands : 23 Nov to 16 Dec 2020



Source: Case data from SGSS. Produced by Outbreak Surveillance Team, PHE

Contains National Statistics data Â© Crown copyright and database right 2020

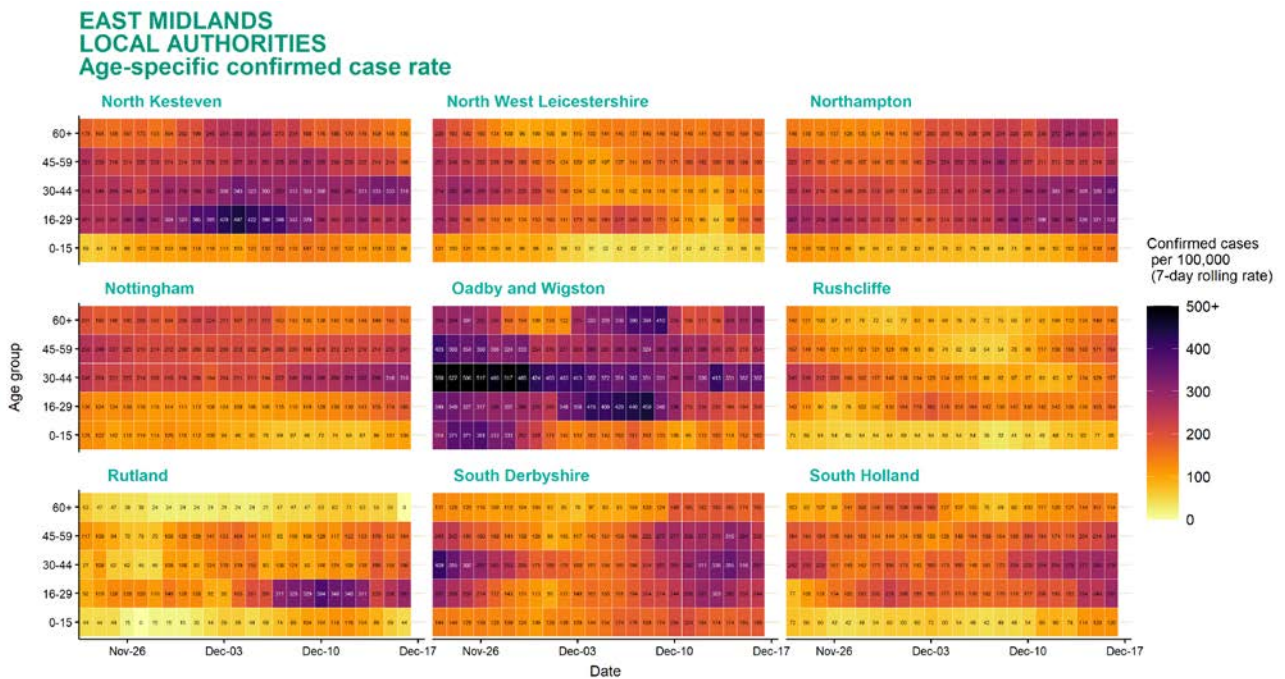
Age-stratified heatmap of weekly case rate by local authority for East Midlands : 23 Nov to 16 Dec 2020



Source: Case data from SGSS. Produced by Outbreak Surveillance Team, PHE

Contains National Statistics data Â© Crown copyright and database right 2020

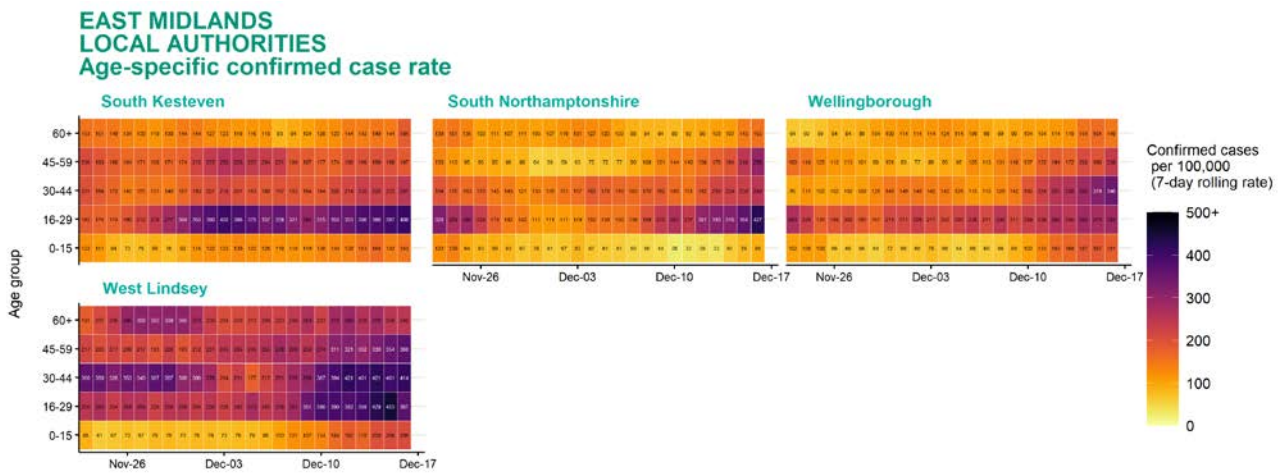
Age-stratified heatmap of weekly case rate by local authority for East Midlands : 23 Nov to 16 Dec 2020



Source: Case data from SGSS. Produced by Outbreak Surveillance Team, PHE

Contains National Statistics data Â© Crown copyright and database right 2020

Age-stratified heatmap of weekly case rate by local authority for East Midlands : 23 Nov to 16 Dec 2020

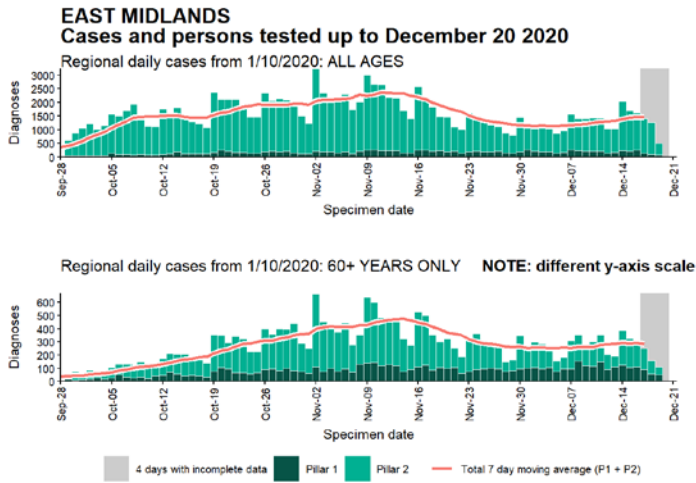


Date

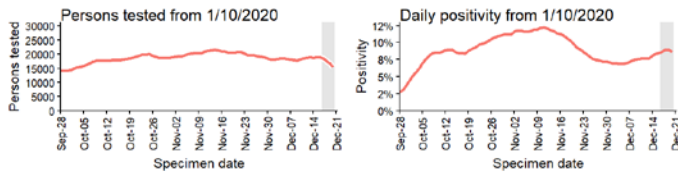
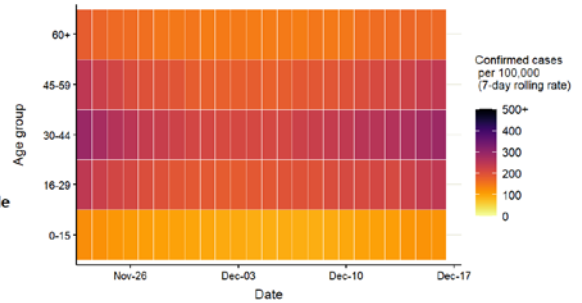
Source: Case data from SGSS. Produced by Outbreak Surveillance Team, PHE

Contains National Statistics data Â© Crown copyright and database right 2020

Regional case numbers, testing numbers and positivity, East Midlands : 01 Sep to 20 Dec 2020

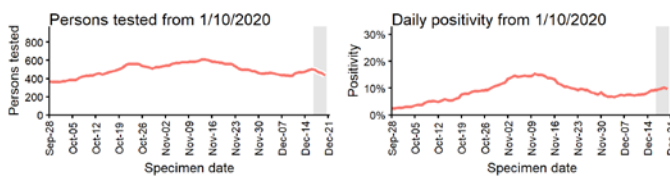
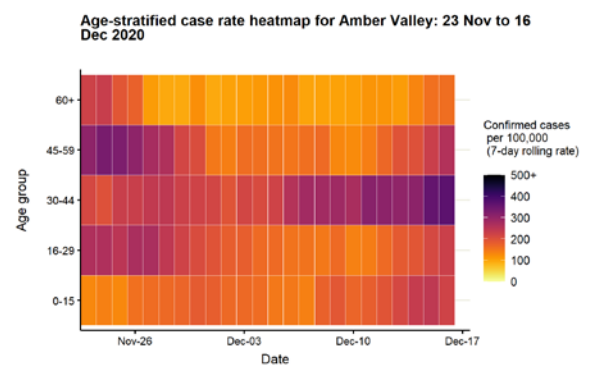
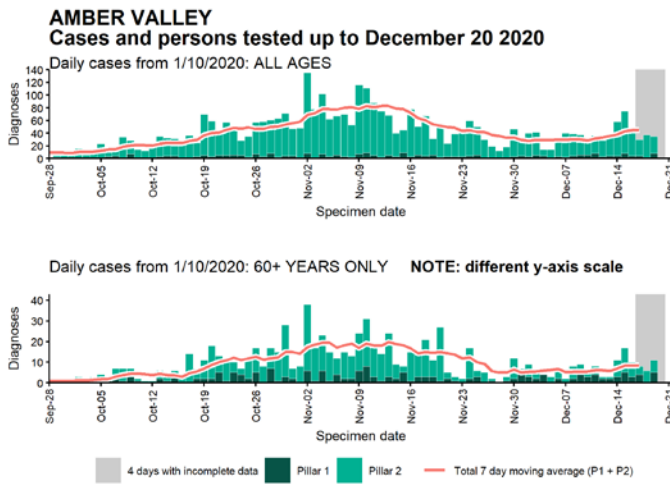


Regional age-stratified case rate heatmap for East Midlands: 23 Nov to 16 Dec 2020



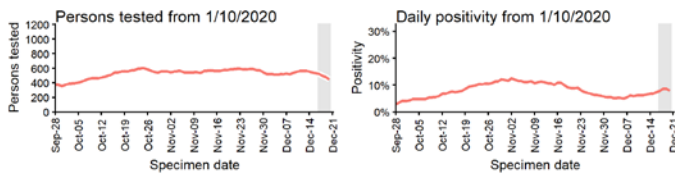
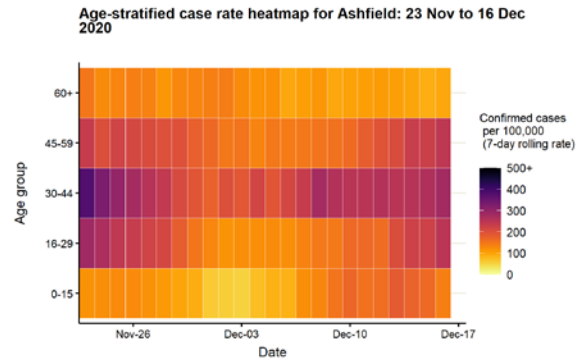
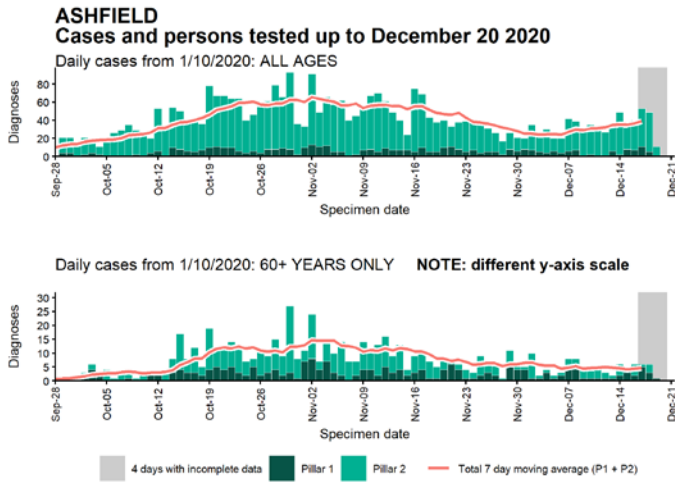
Data from SGSS. Produced by Outbreak Surveillance Team, PHE

Case numbers, testing numbers and positivity, Amber Valley : 01 Sep to 20 Dec 2020



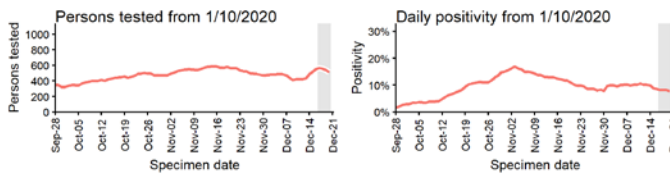
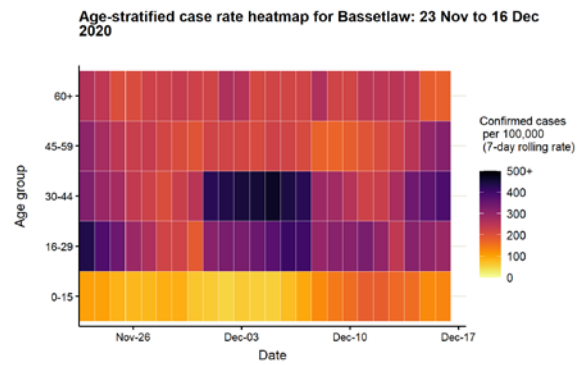
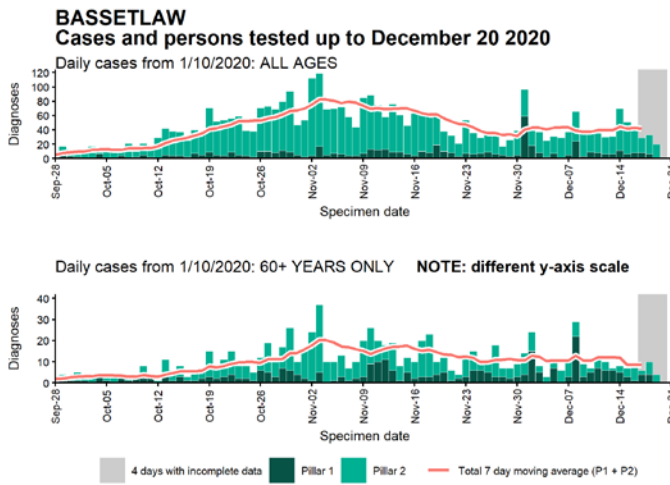
Data from SGSS. Produced by Outbreak Surveillance Team, PHE

Case numbers, testing numbers and positivity, Ashfield : 01 Sep to 20 Dec 2020



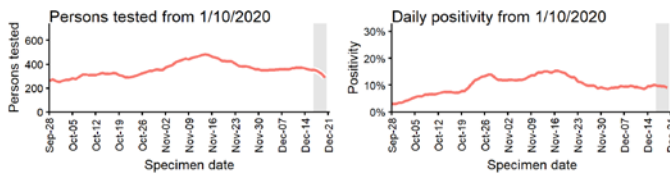
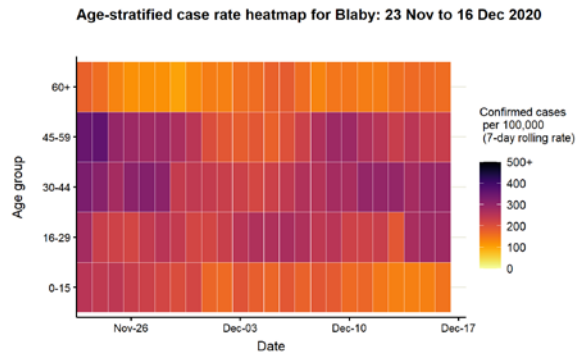
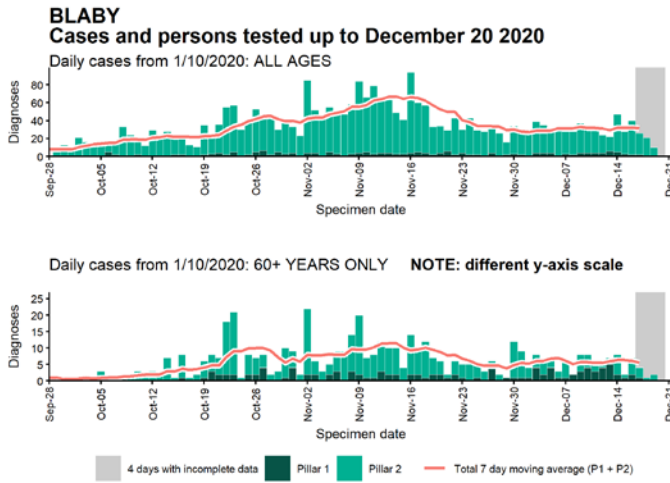
Data from SGSS. Produced by Outbreak Surveillance Team, PHE

Case numbers, testing numbers and positivity, Bassetlaw : 01 Sep to 20 Dec 2020



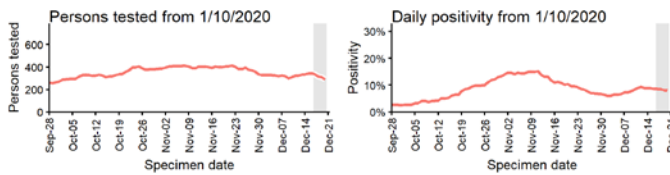
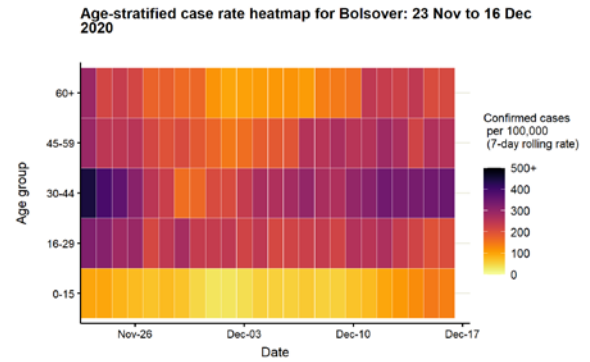
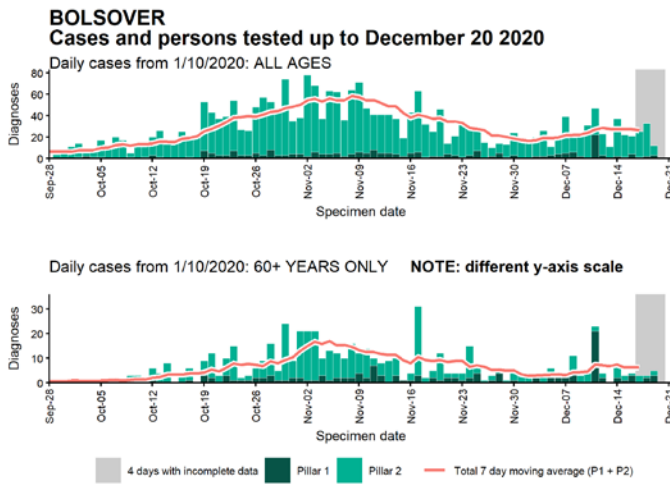
Data from SGSS. Produced by Outbreak Surveillance Team, PHE

Case numbers, testing numbers and positivity, Blaby : 01 Sep to 20 Dec 2020



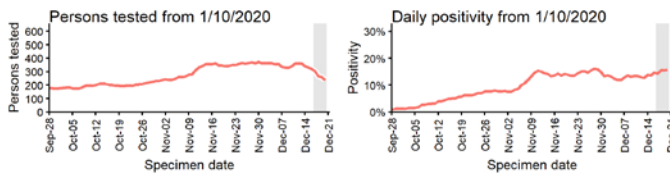
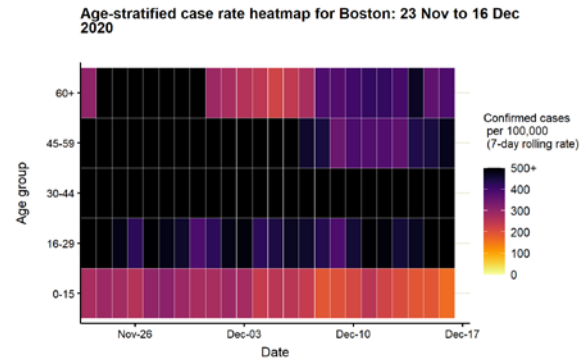
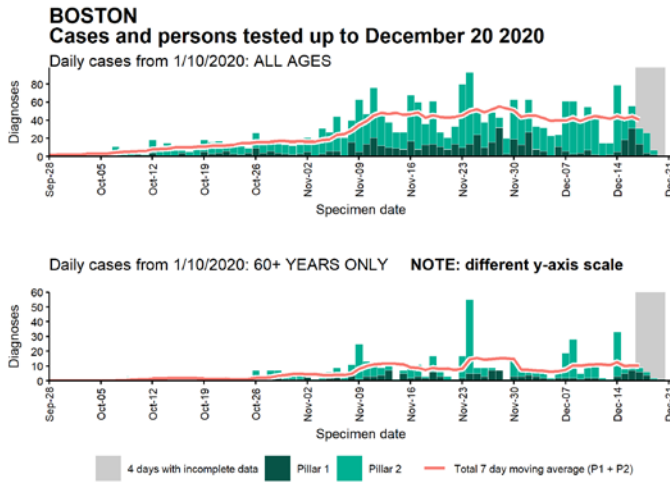
Data from SGSS. Produced by Outbreak Surveillance Team, PHE

Case numbers, testing numbers and positivity, Bolsover : 01 Sep to 20 Dec 2020



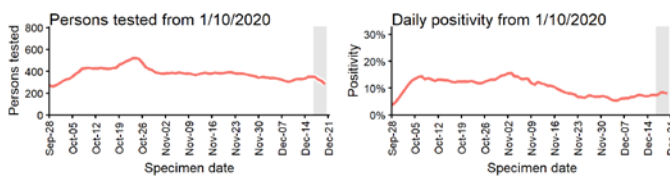
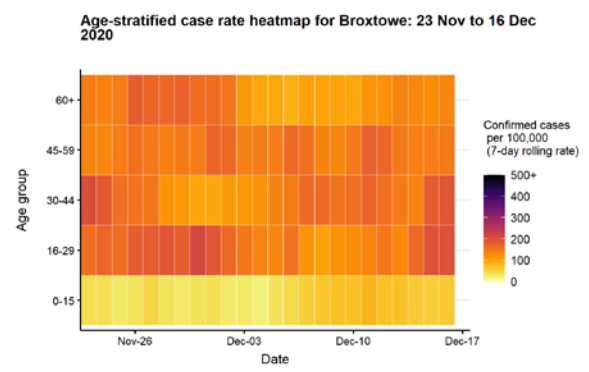
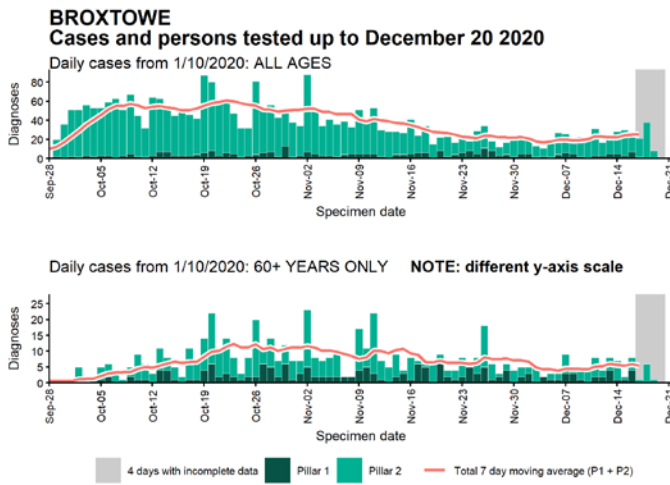
Data from SGSS. Produced by Outbreak Surveillance Team, PHE

Case numbers, testing numbers and positivity, Boston : 01 Sep to 20 Dec 2020



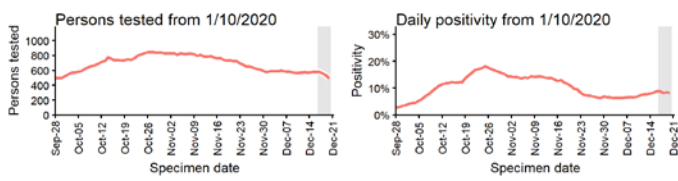
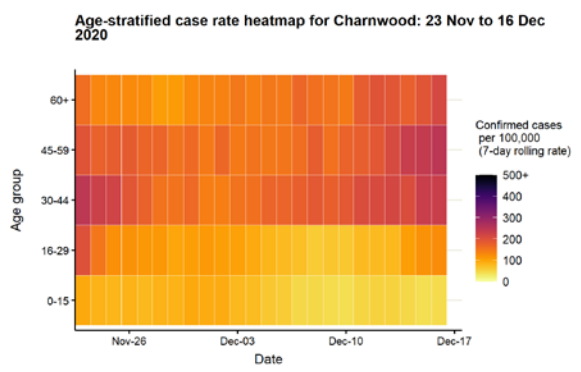
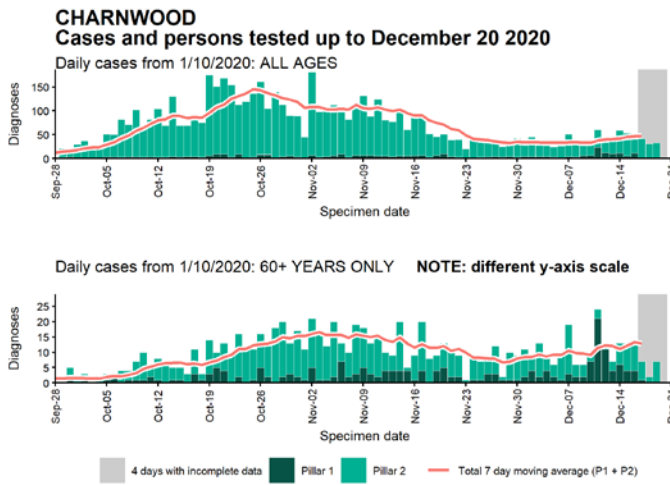
Data from SGSS. Produced by Outbreak Surveillance Team, PHE

Case numbers, testing numbers and positivity, Broxtowe : 01 Sep to 20 Dec 2020



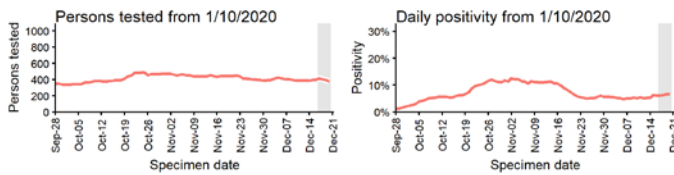
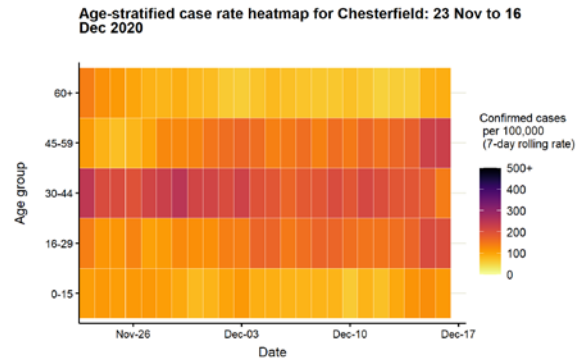
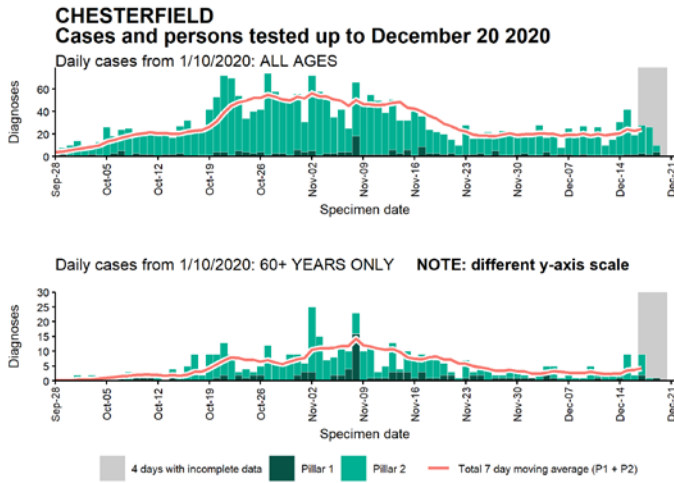
Data from SGSS. Produced by Outbreak Surveillance Team, PHE

Case numbers, testing numbers and positivity, Charnwood : 01 Sep to 20 Dec 2020



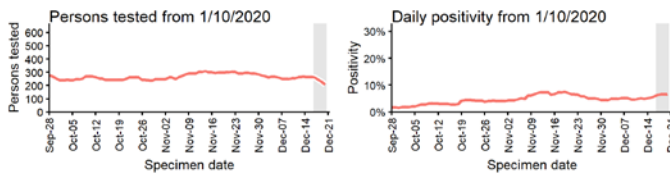
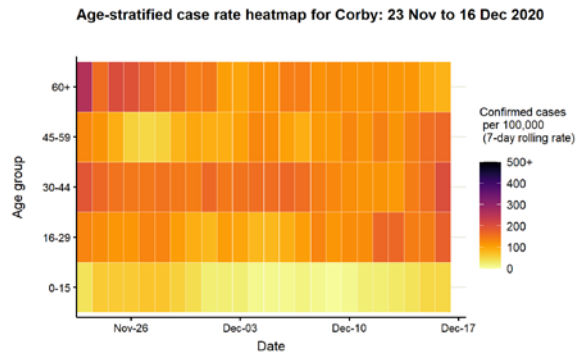
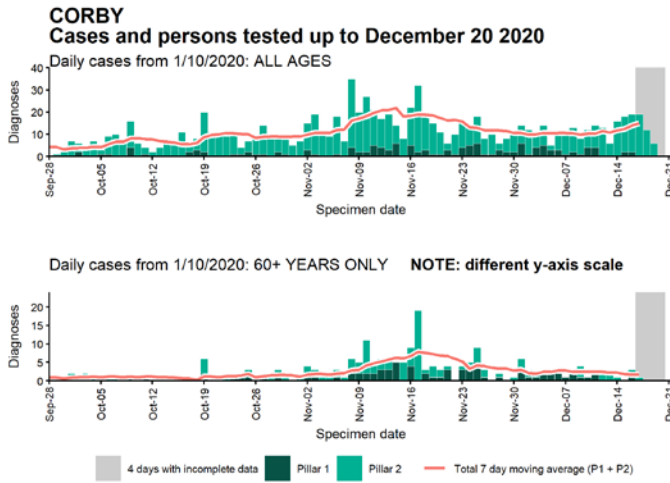
Data from SGSS. Produced by Outbreak Surveillance Team, PHE

Case numbers, testing numbers and positivity, Chesterfield : 01 Sep to 20 Dec 2020



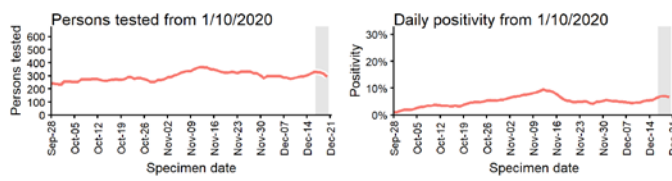
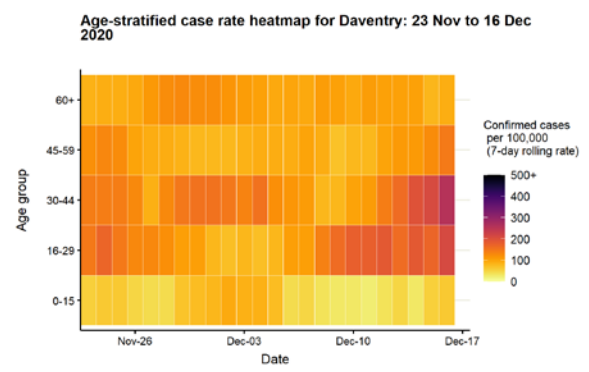
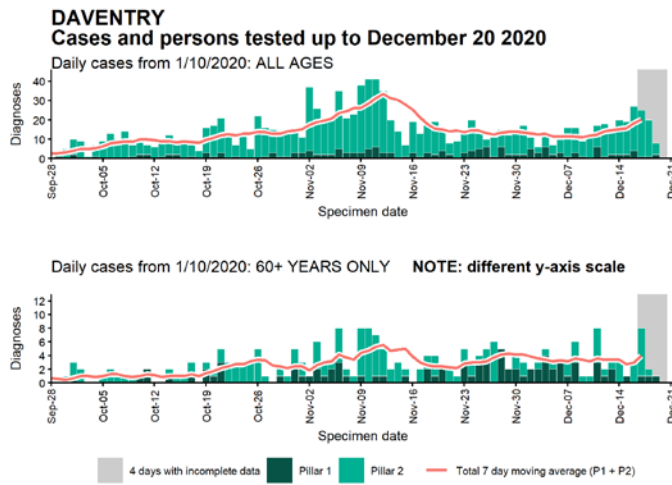
Data from SGSS. Produced by Outbreak Surveillance Team, PHE

Case numbers, testing numbers and positivity, Corby : 01 Sep to 20 Dec 2020



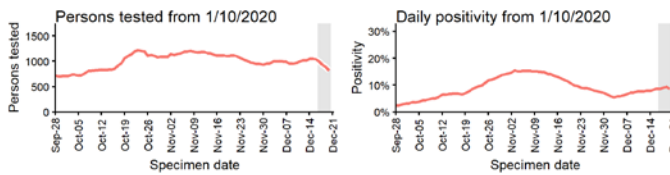
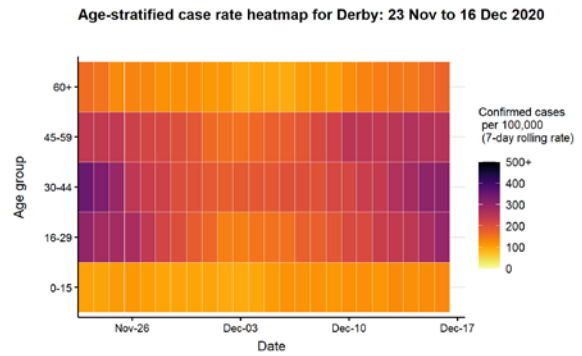
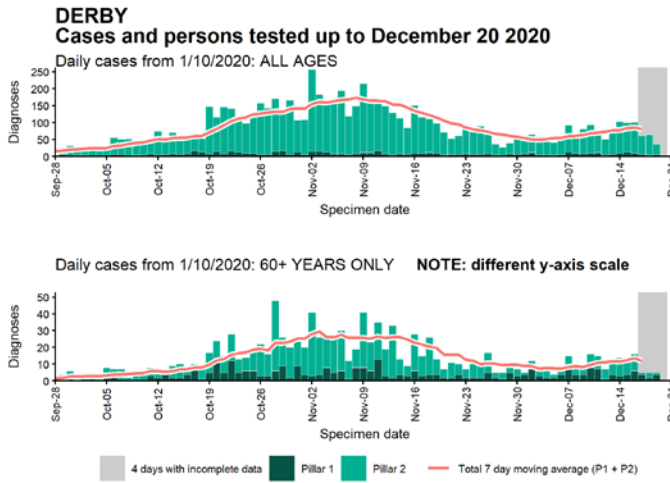
Data from SGSS. Produced by Outbreak Surveillance Team, PHE

Case numbers, testing numbers and positivity, Daventry : 01 Sep to 20 Dec 2020



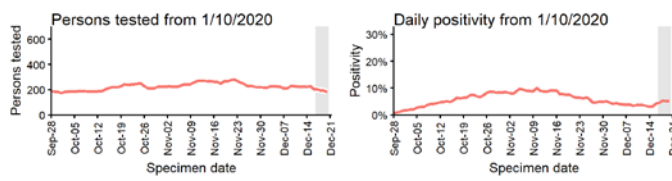
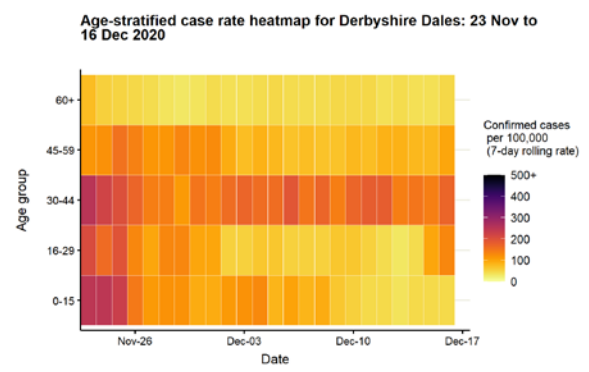
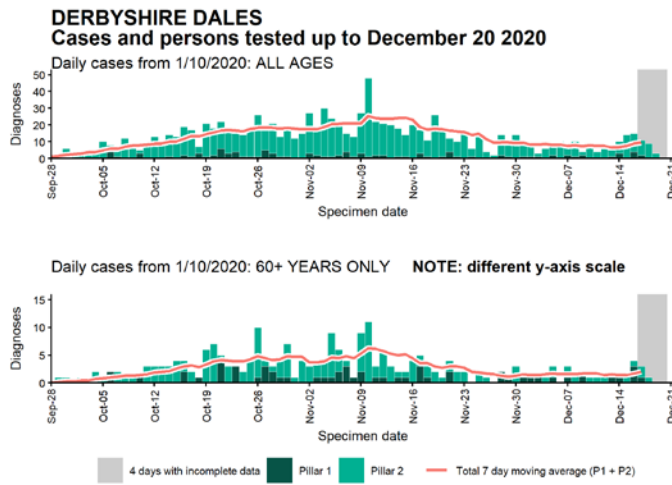
Data from SGSS. Produced by Outbreak Surveillance Team, PHE

Case numbers, testing numbers and positivity, Derby : 01 Sep to 20 Dec 2020



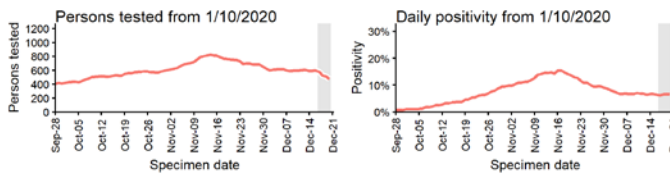
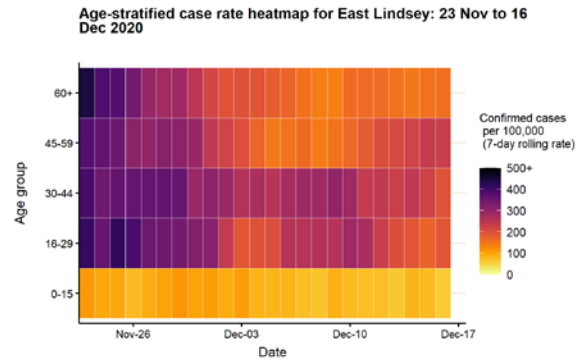
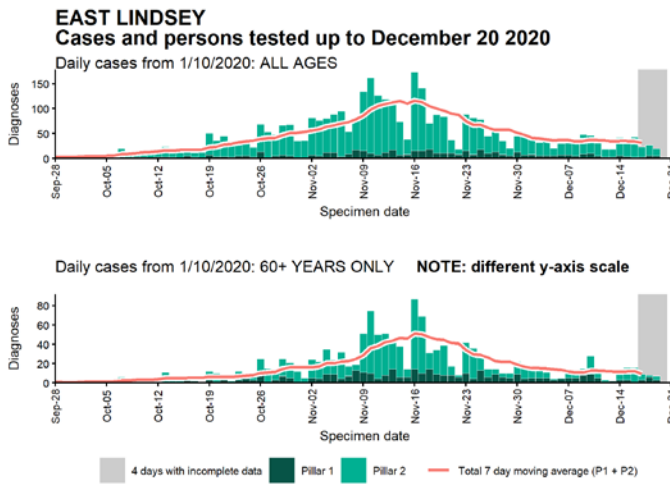
Data from SGSS. Produced by Outbreak Surveillance Team, PHE

Case numbers, testing numbers and positivity, Derbyshire Dales : 01 Sep to 20 Dec 2020



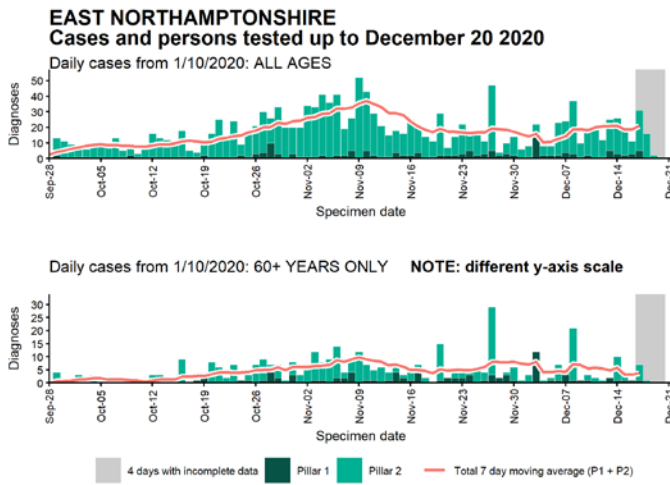
Data from SGSS. Produced by Outbreak Surveillance Team, PHE

Case numbers, testing numbers and positivity, East Lindsey : 01 Sep to 20 Dec 2020

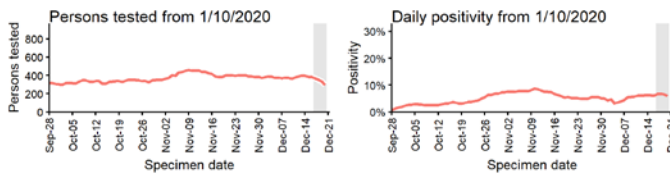
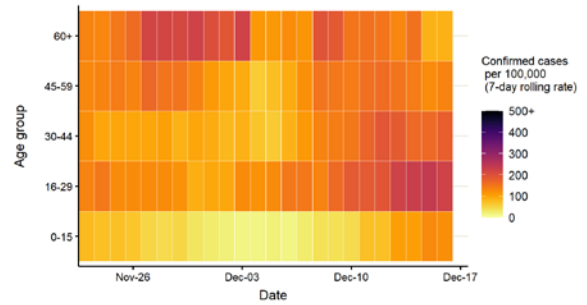


Data from SGSS. Produced by Outbreak Surveillance Team, PHE

Case numbers, testing numbers and positivity, East Northamptonshire : 01 Sep to 20 Dec 2020

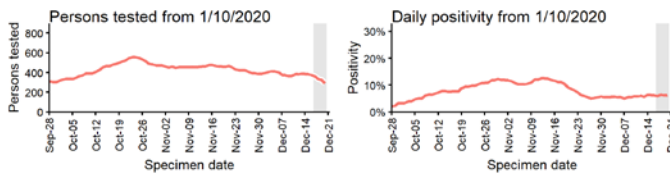
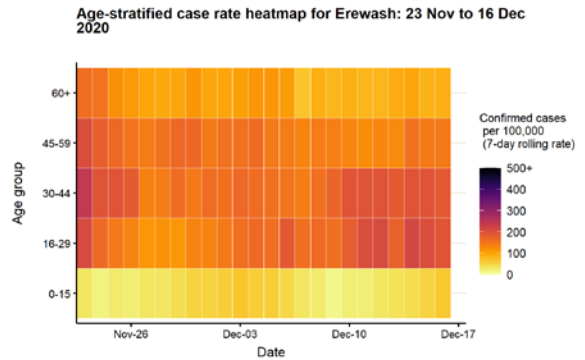
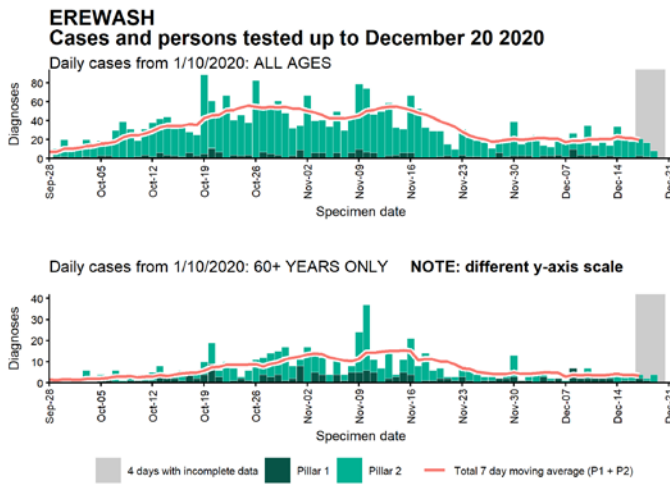


Age-stratified case rate heatmap for East Northamptonshire: 23 Nov to 16 Dec 2020



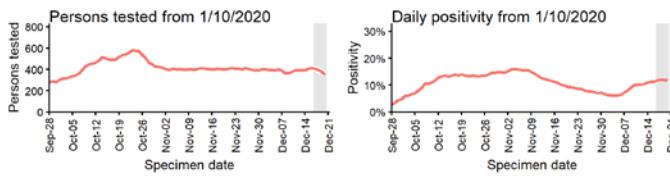
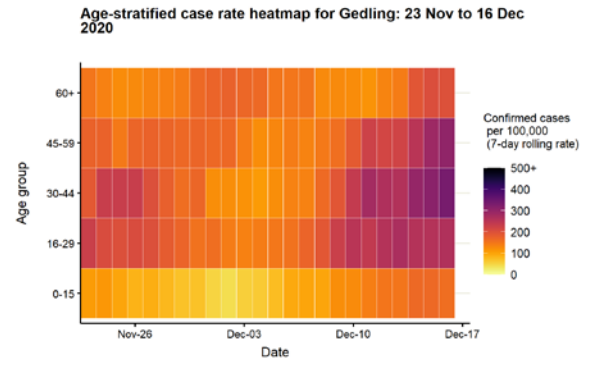
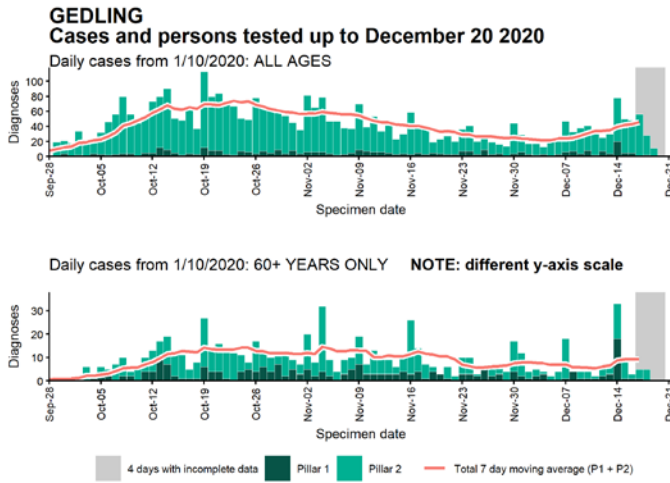
Data from SGSS. Produced by Outbreak Surveillance Team, PHE

Case numbers, testing numbers and positivity, Erewash : 01 Sep to 20 Dec 2020



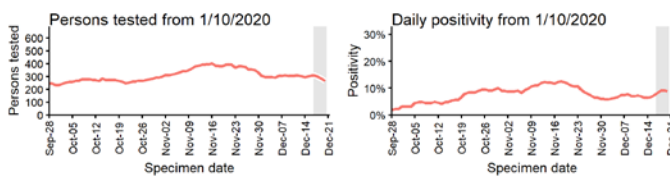
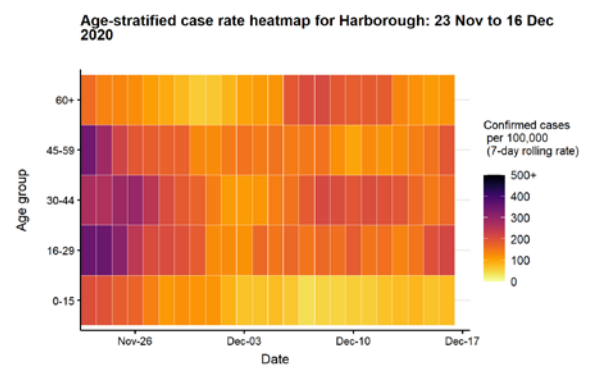
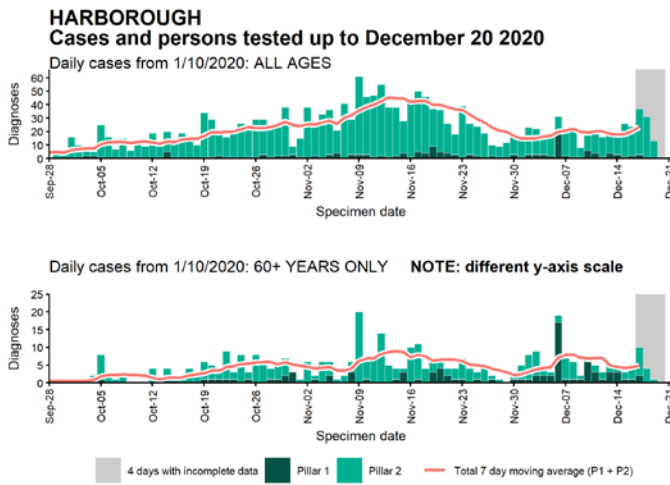
Data from SGSS. Produced by Outbreak Surveillance Team, PHE

Case numbers, testing numbers and positivity, Gedling : 01 Sep to 20 Dec 2020



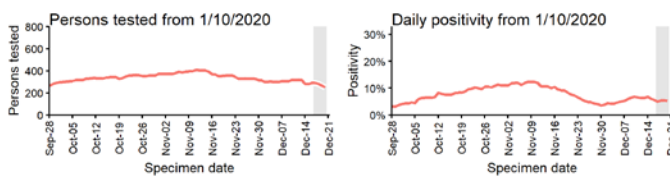
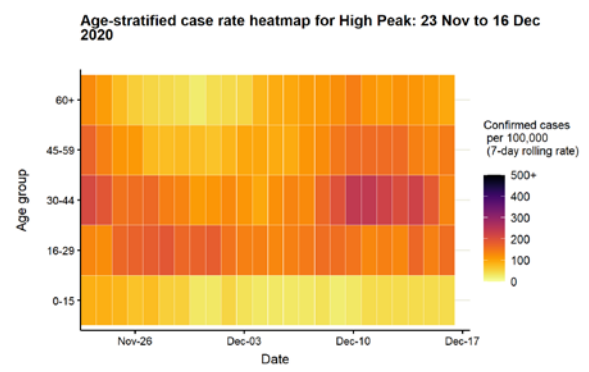
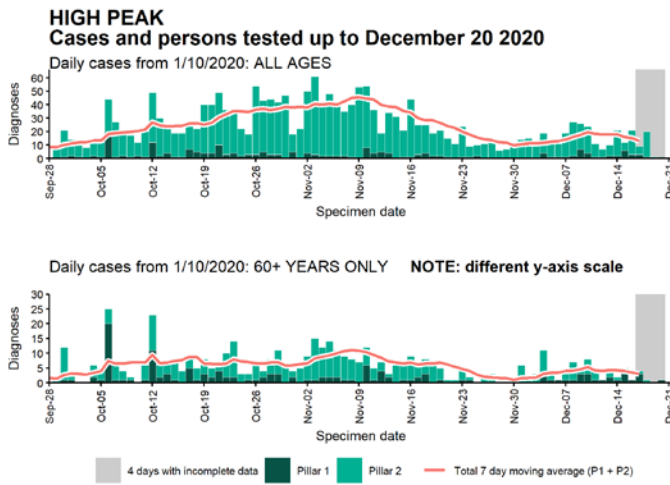
Data from SGSS. Produced by Outbreak Surveillance Team, PHE

Case numbers, testing numbers and positivity, Harborough : 01 Sep to 20 Dec 2020



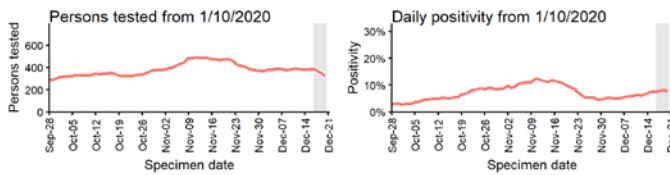
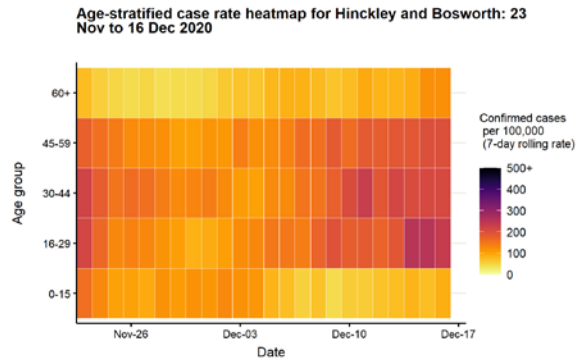
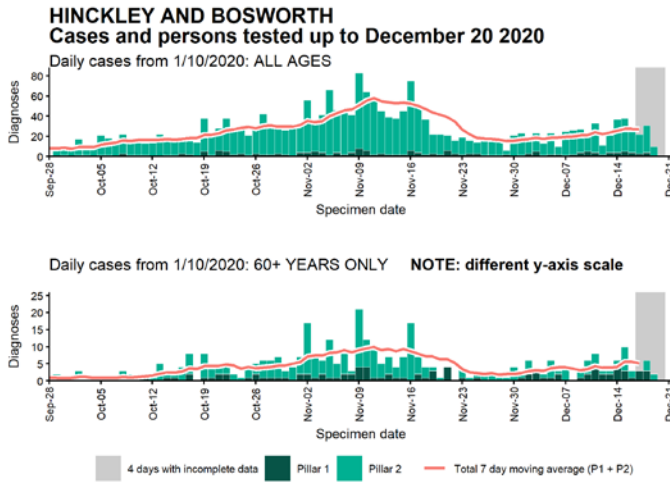
Data from SGSS. Produced by Outbreak Surveillance Team, PHE

Case numbers, testing numbers and positivity, High Peak : 01 Sep to 20 Dec 2020



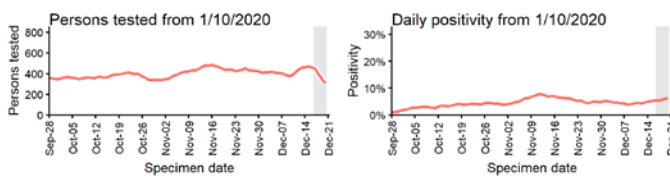
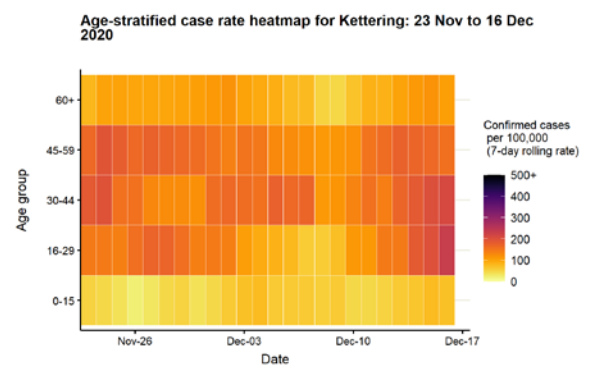
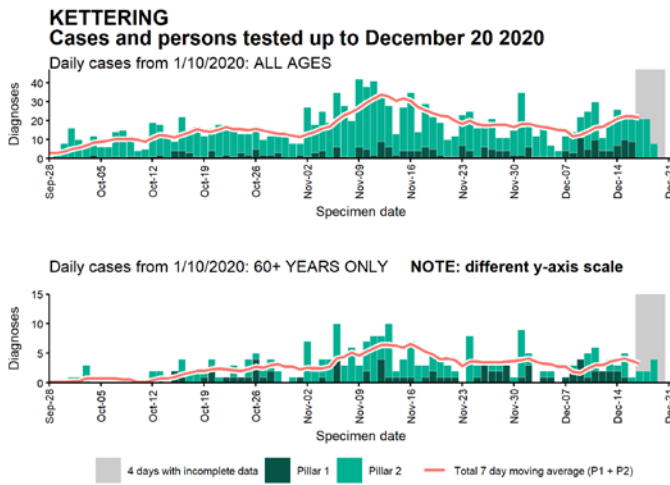
Data from SGSS. Produced by Outbreak Surveillance Team, PHE

Case numbers, testing numbers and positivity, Hinckley and Bosworth : 01 Sep to 20 Dec 2020



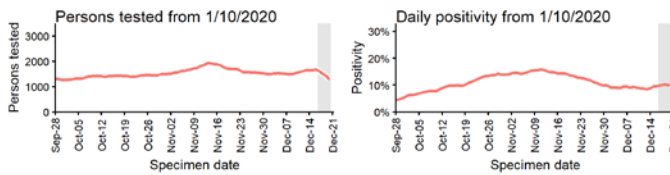
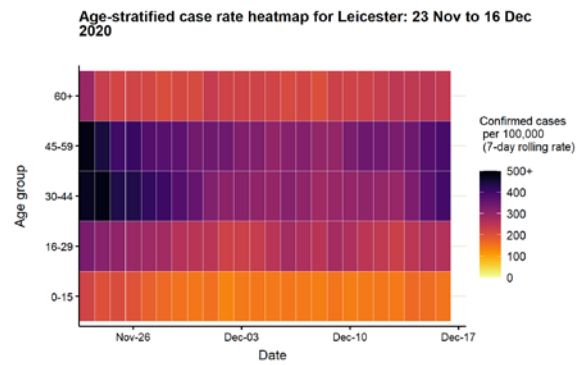
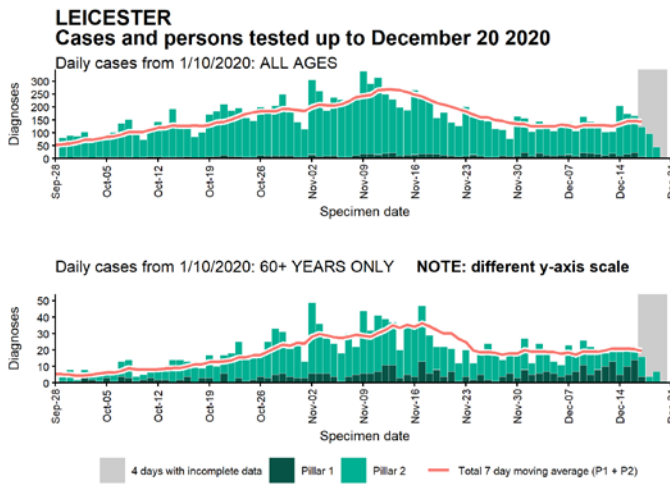
Data from SGSS. Produced by Outbreak Surveillance Team, PHE

Case numbers, testing numbers and positivity, Kettering : 01 Sep to 20 Dec 2020



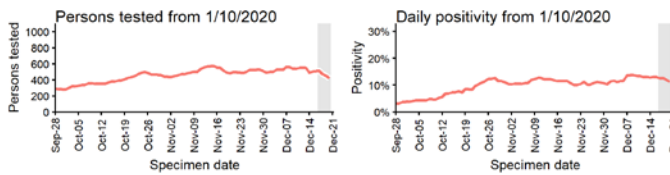
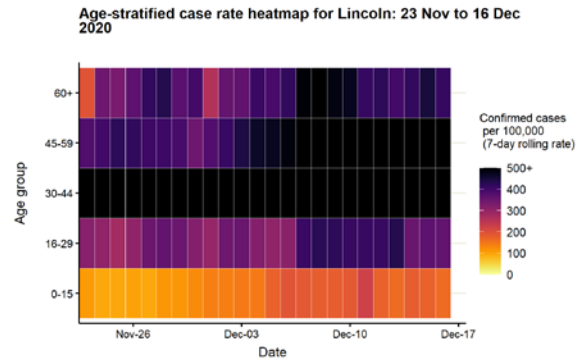
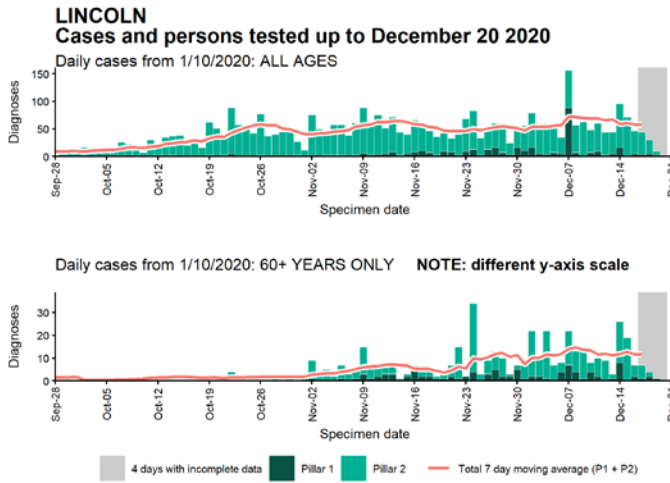
Data from SGSS. Produced by Outbreak Surveillance Team, PHE

Case numbers, testing numbers and positivity, Leicester : 01 Sep to 20 Dec 2020



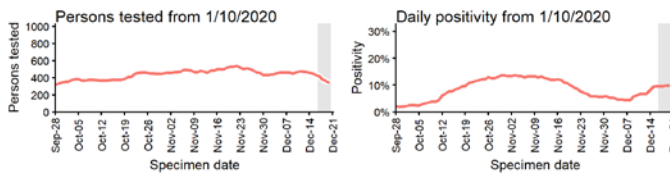
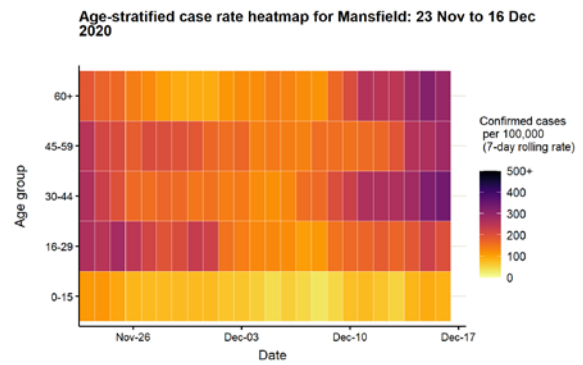
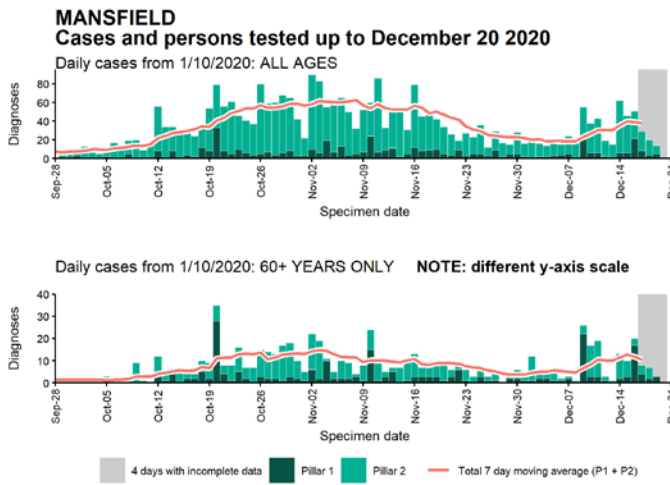
Data from SGSS. Produced by Outbreak Surveillance Team, PHE

Case numbers, testing numbers and positivity, Lincoln : 01 Sep to 20 Dec 2020



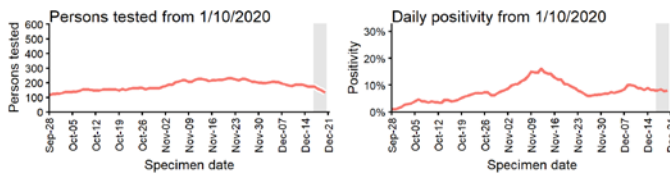
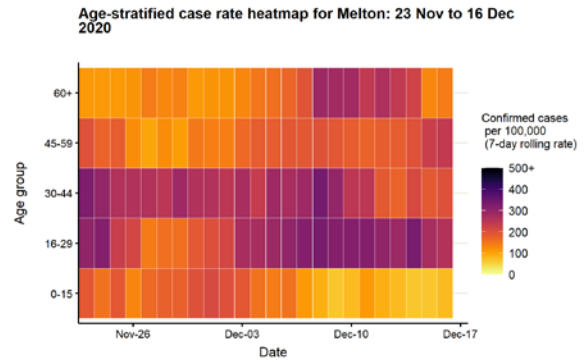
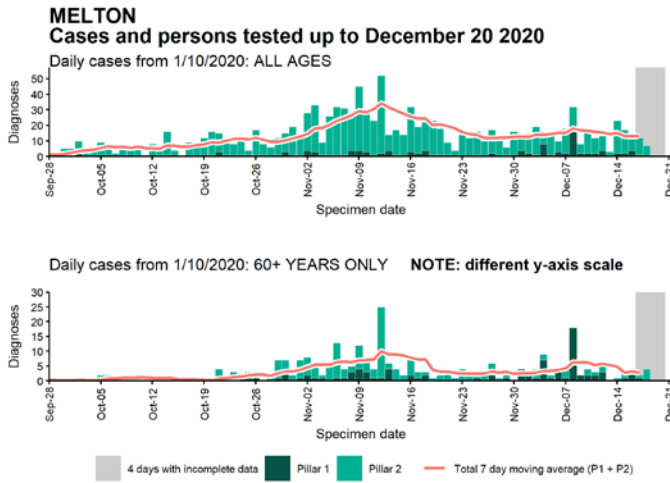
Data from SGSS. Produced by Outbreak Surveillance Team, PHE

Case numbers, testing numbers and positivity, Mansfield : 01 Sep to 20 Dec 2020



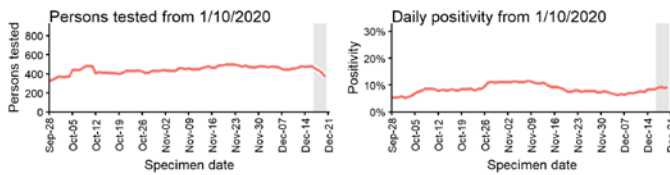
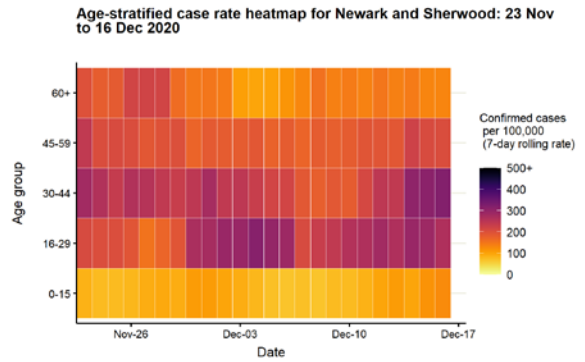
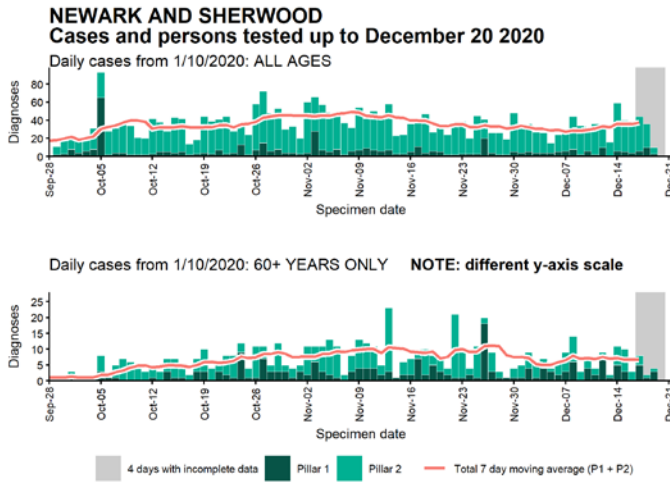
Data from SGSS. Produced by Outbreak Surveillance Team, PHE

Case numbers, testing numbers and positivity, Melton : 01 Sep to 20 Dec 2020



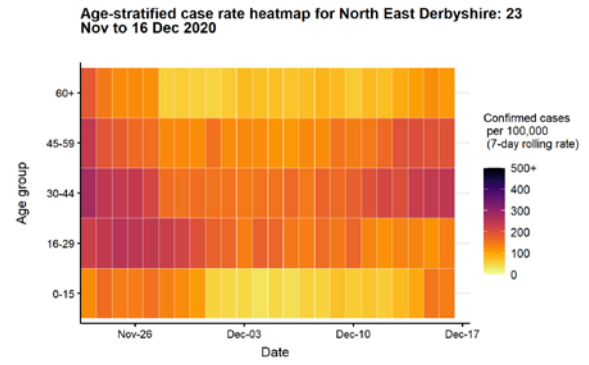
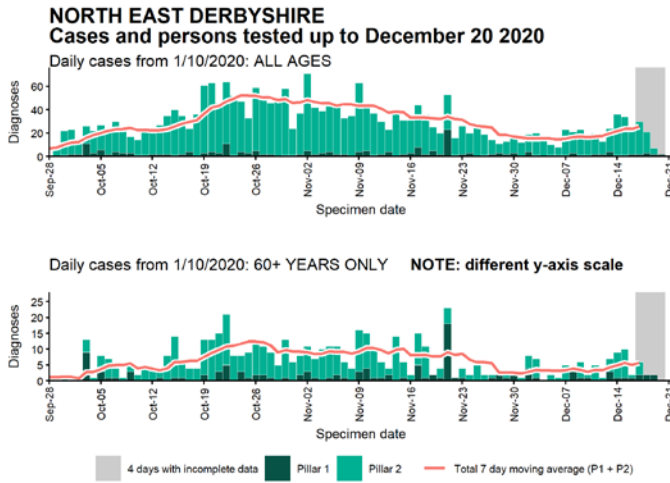
Data from SGSS. Produced by Outbreak Surveillance Team, PHE

Case numbers, testing numbers and positivity, Newark and Sherwood : 01 Sep to 20 Dec 2020



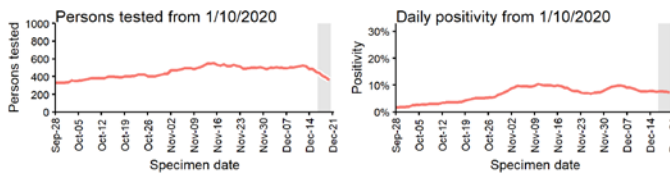
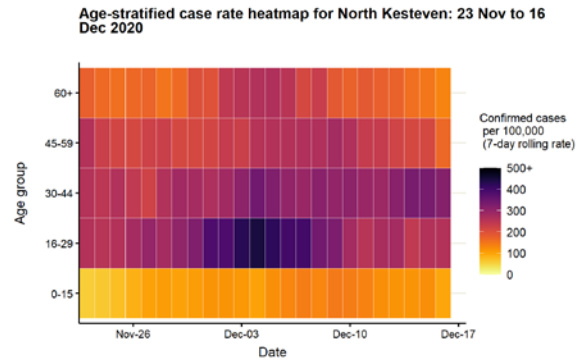
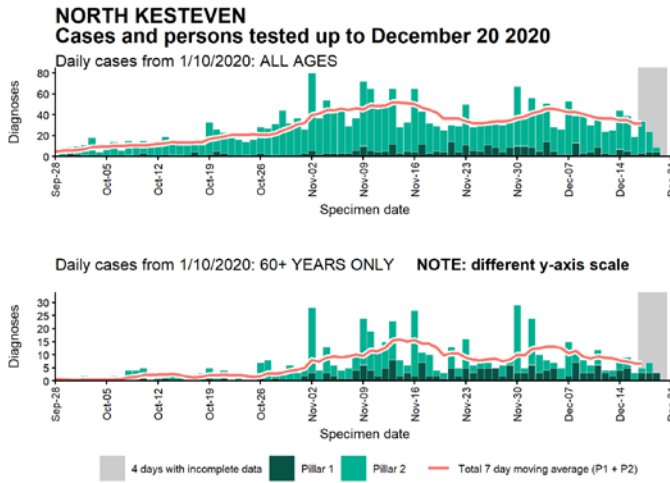
Data from SGSS. Produced by Outbreak Surveillance Team, PHE

Case numbers, testing numbers and positivity, North East Derbyshire : 01 Sep to 20 Dec 2020



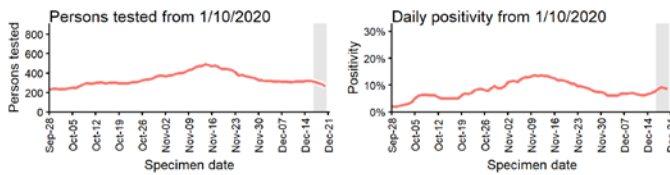
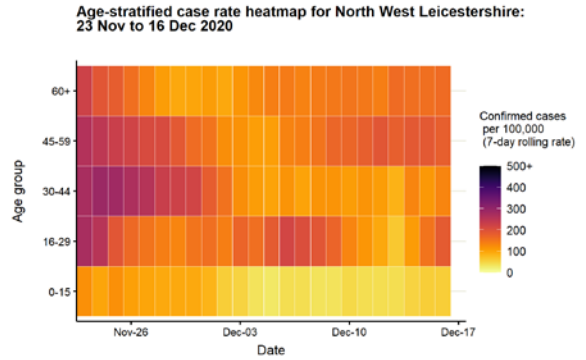
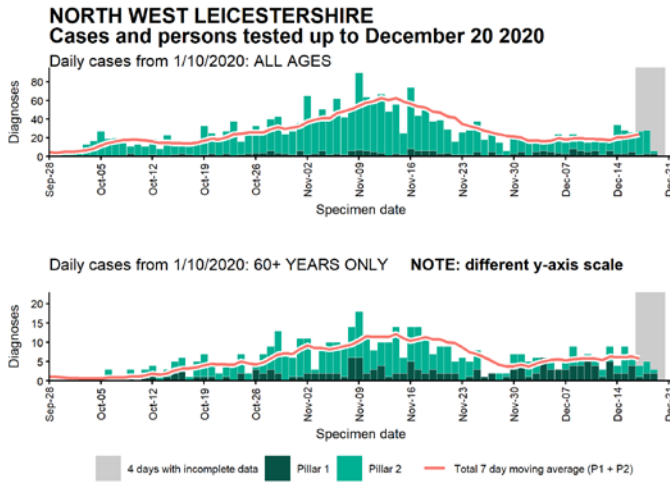
Data from SGSS. Produced by Outbreak Surveillance Team, PHE

Case numbers, testing numbers and positivity, North Kesteven : 01 Sep to 20 Dec 2020



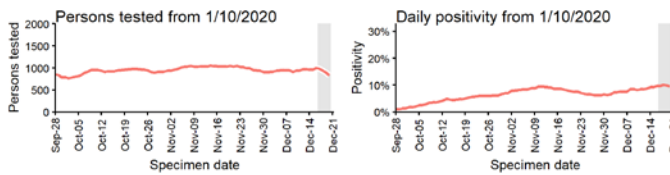
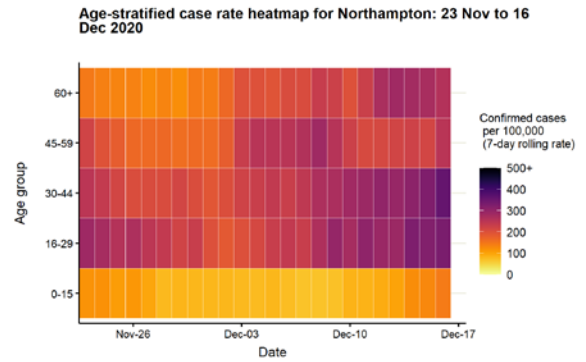
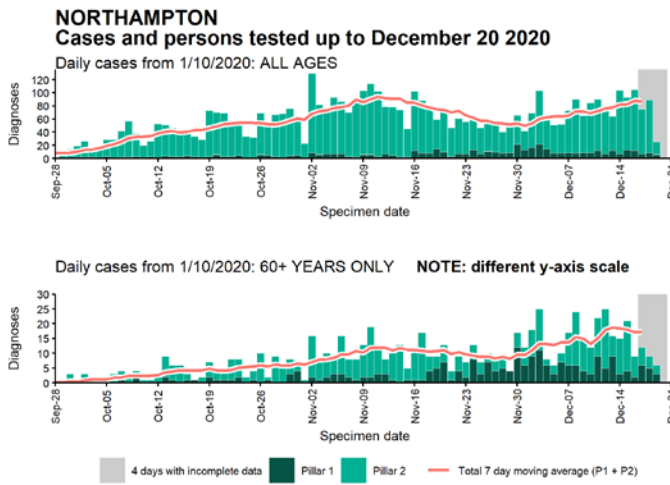
Data from SGSS. Produced by Outbreak Surveillance Team, PHE

Case numbers, testing numbers and positivity, North West Leicestershire : 01 Sep to 20 Dec 2020



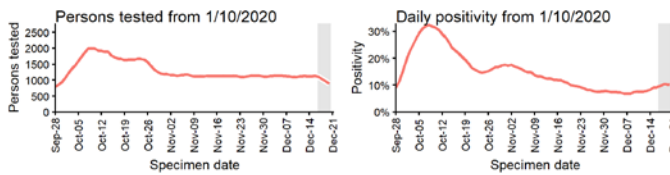
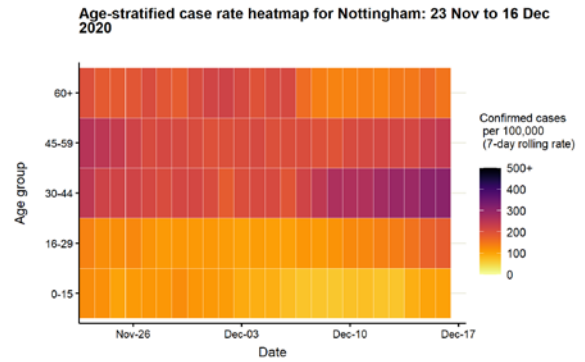
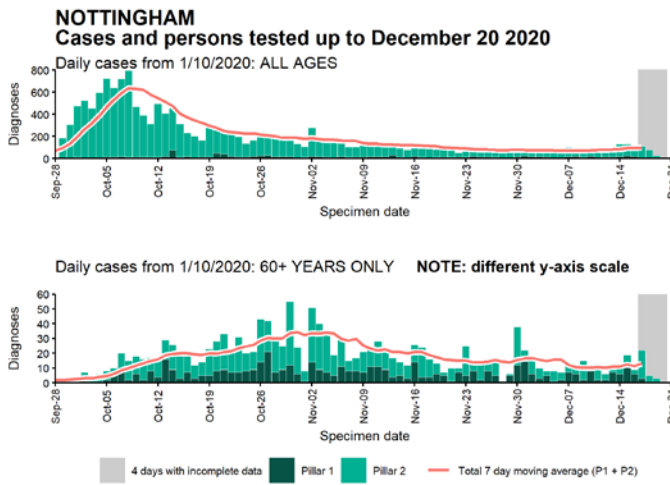
Data from SGSS. Produced by Outbreak Surveillance Team, PHE

Case numbers, testing numbers and positivity, Northampton : 01 Sep to 20 Dec 2020



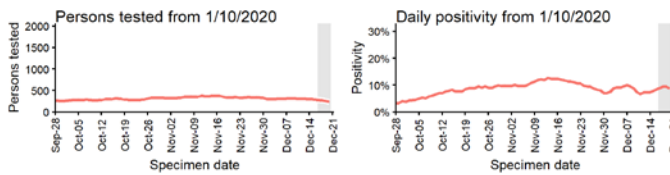
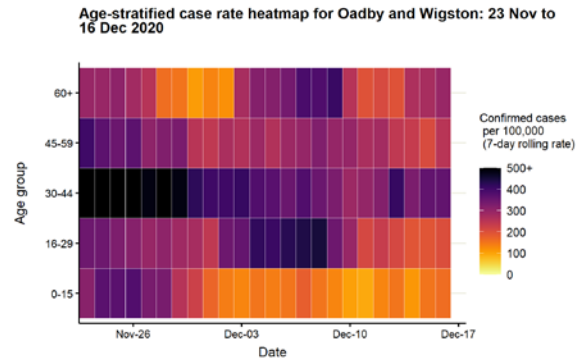
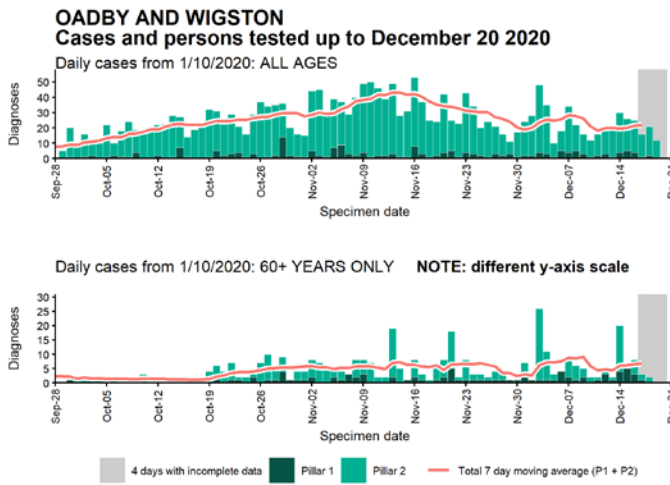
Data from SGSS. Produced by Outbreak Surveillance Team, PHE

Case numbers, testing numbers and positivity, Nottingham : 01 Sep to 20 Dec 2020



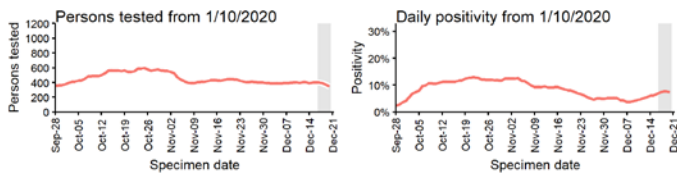
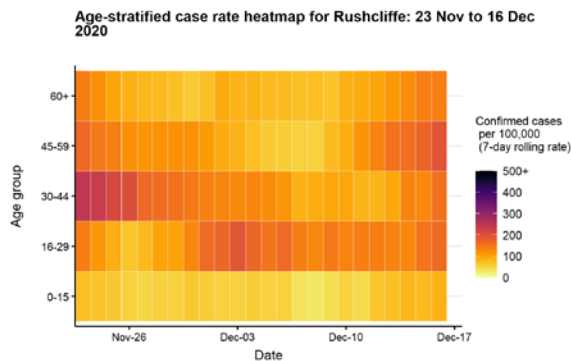
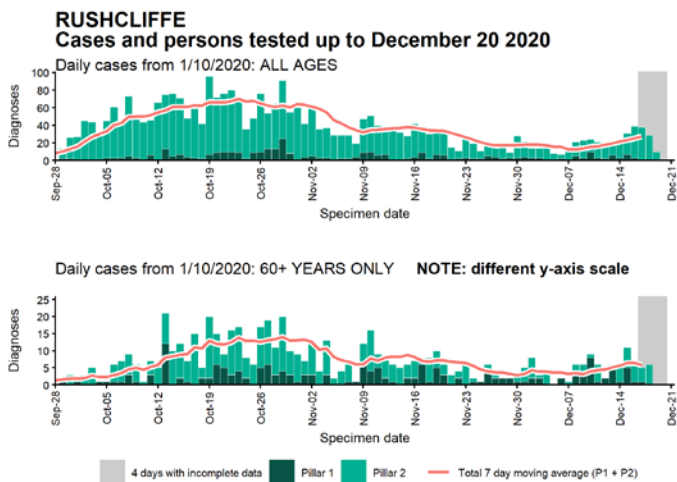
Data from SGSS. Produced by Outbreak Surveillance Team, PHE

Case numbers, testing numbers and positivity, Oadby and Wigston : 01 Sep to 20 Dec 2020



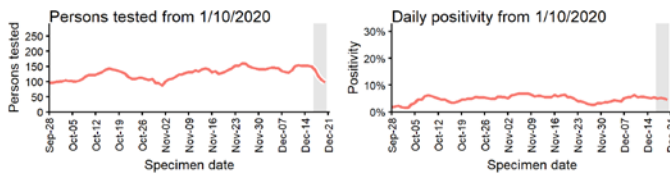
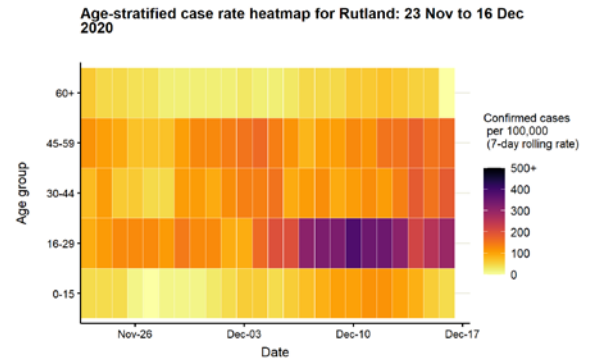
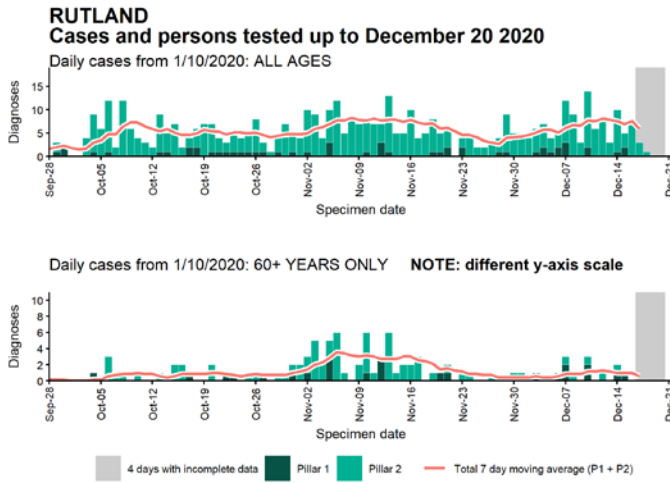
Data from SGSS. Produced by Outbreak Surveillance Team, PHE

Case numbers, testing numbers and positivity, Rushcliffe : 01 Sep to 20 Dec 2020



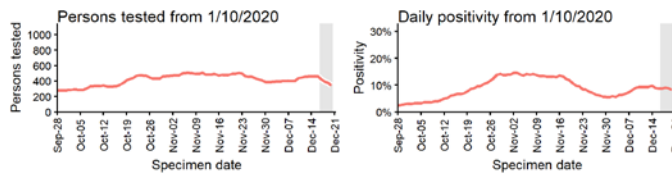
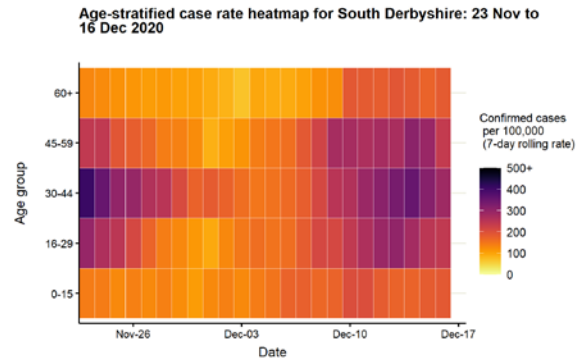
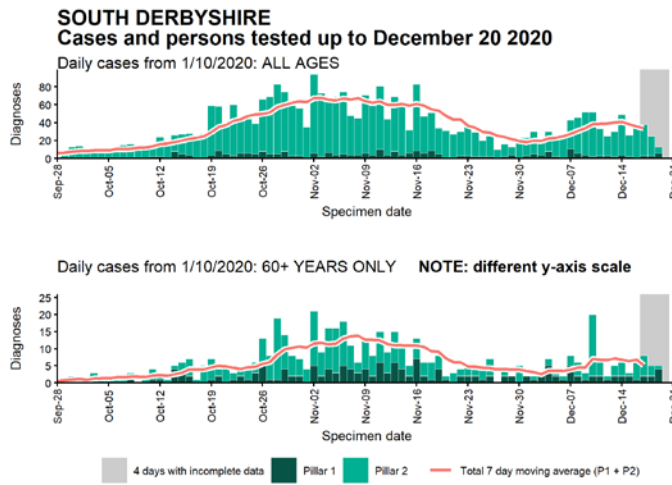
Data from SGSS. Produced by Outbreak Surveillance Team, PHE

Case numbers, testing numbers and positivity, Rutland : 01 Sep to 20 Dec 2020



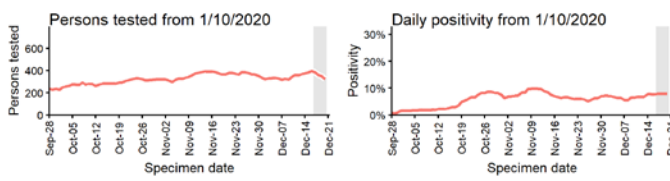
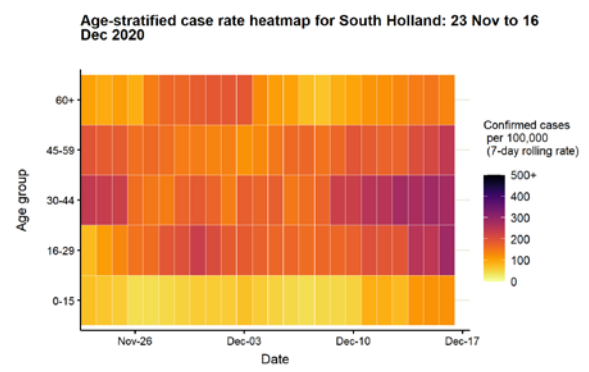
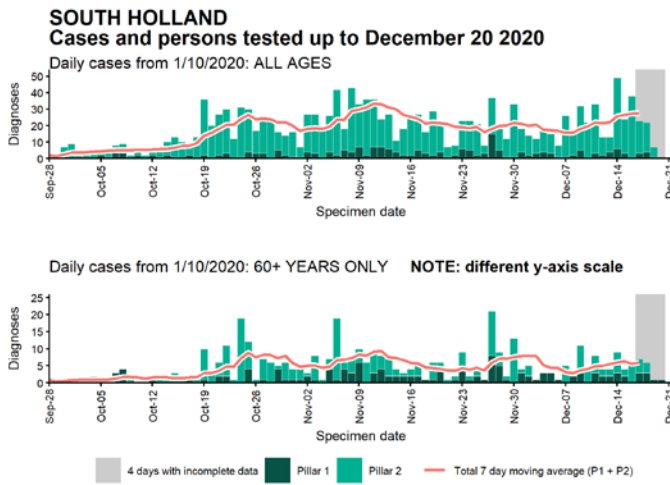
Data from SGSS. Produced by Outbreak Surveillance Team, PHE

Case numbers, testing numbers and positivity, South Derbyshire : 01 Sep to 20 Dec 2020



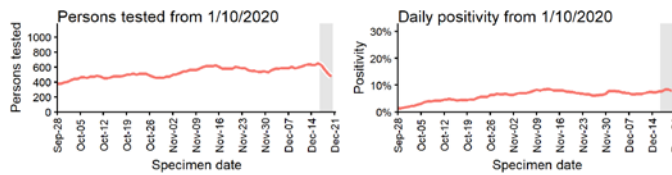
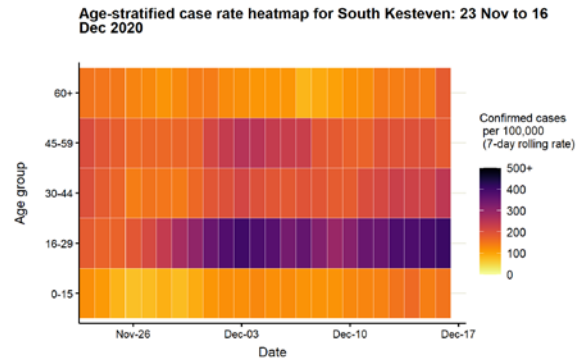
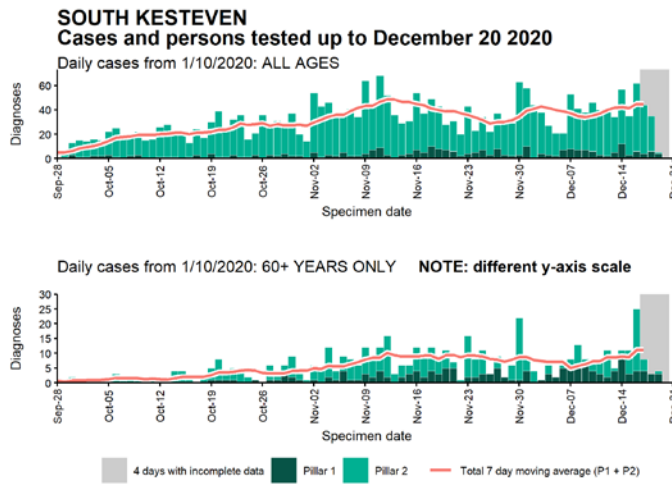
Data from SGSS. Produced by Outbreak Surveillance Team, PHE

Case numbers, testing numbers and positivity, South Holland : 01 Sep to 20 Dec 2020



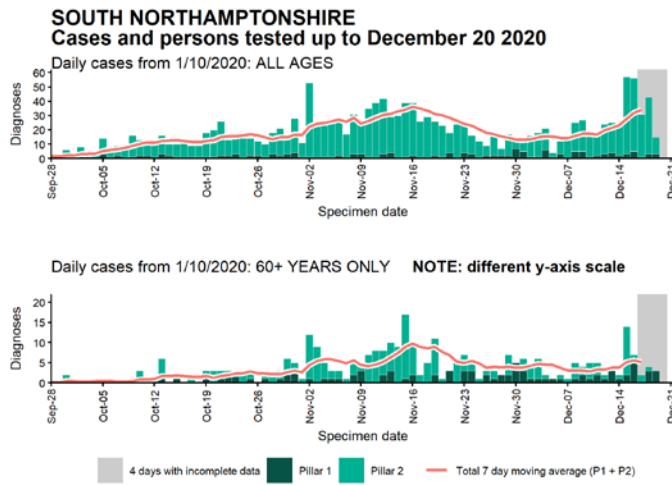
Data from SGSS. Produced by Outbreak Surveillance Team, PHE

Case numbers, testing numbers and positivity, South Kesteven : 01 Sep to 20 Dec 2020

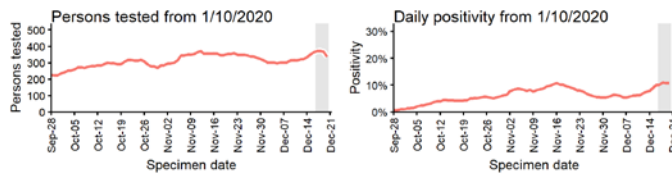
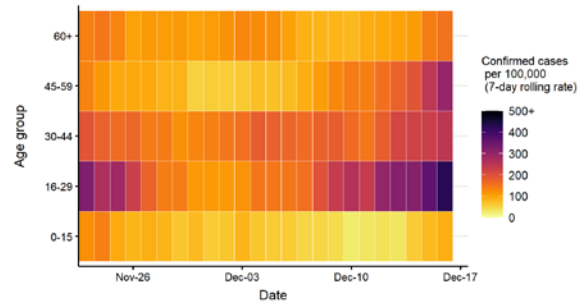


Data from SGSS. Produced by Outbreak Surveillance Team, PHE

Case numbers, testing numbers and positivity, South Northamptonshire : 01 Sep to 20 Dec 2020

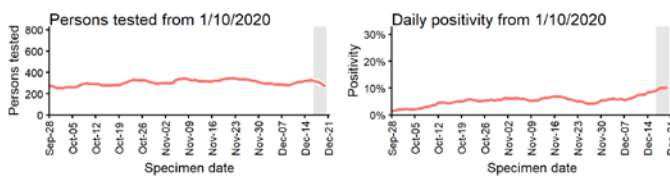
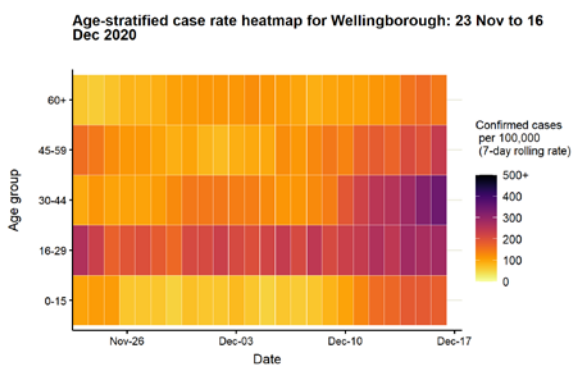
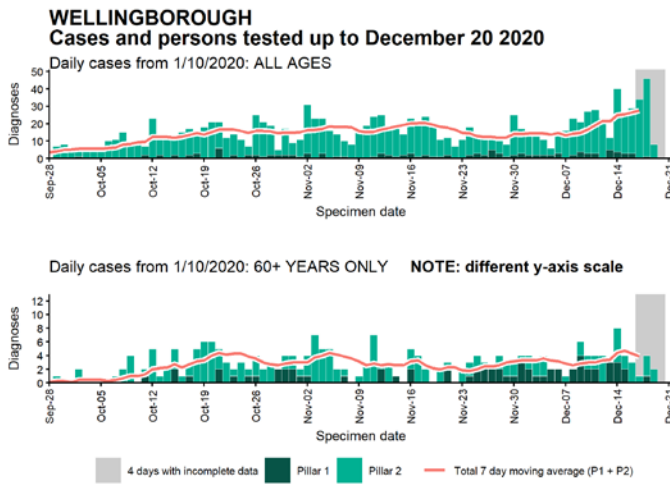


Age-stratified case rate heatmap for South Northamptonshire: 23 Nov to 16 Dec 2020



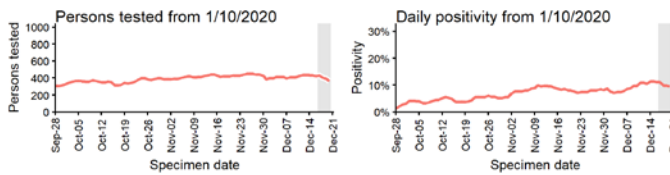
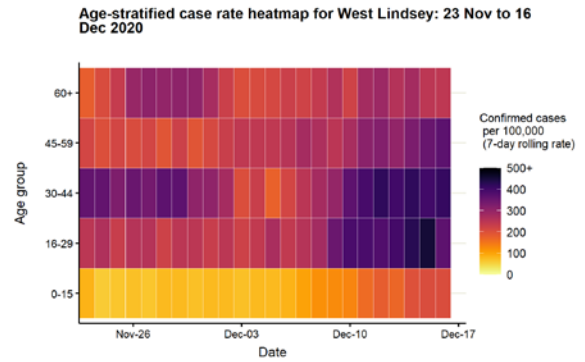
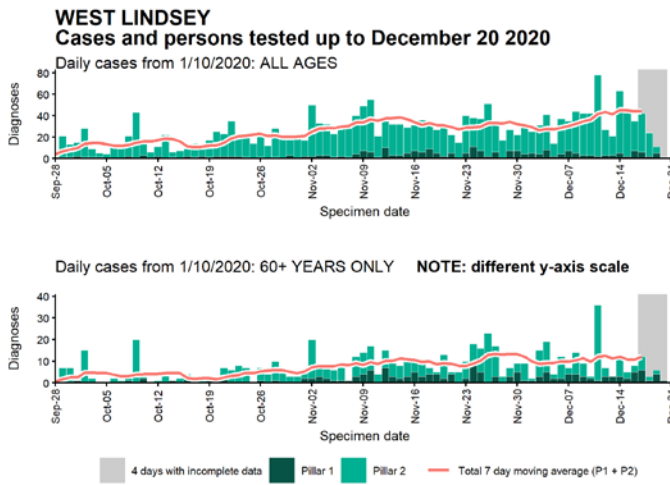
Data from SGSS. Produced by Outbreak Surveillance Team, PHE

Case numbers, testing numbers and positivity, Wellingborough : 01 Sep to 20 Dec 2020



Data from SGSS. Produced by Outbreak Surveillance Team, PHE

Case numbers, testing numbers and positivity, West Lindsey : 01 Sep to 20 Dec 2020



Data from SGSS. Produced by Outbreak Surveillance Team, PHE

© Crown copyright 2020

www.gov.uk/dhsc

This publication is licensed under the terms of the Open Government Licence v3.0 except where otherwise stated. To view this licence, visit nationalarchives.gov.uk/doc/open-government-licence/version/3

Where we have identified any third party copyright information you will need to obtain permission from the copyright holders concerned.

OGL