



Department
of Health &
Social Care

South East: lower tier local authority watchlist – epidemiological charts

Produced 07 December 2020

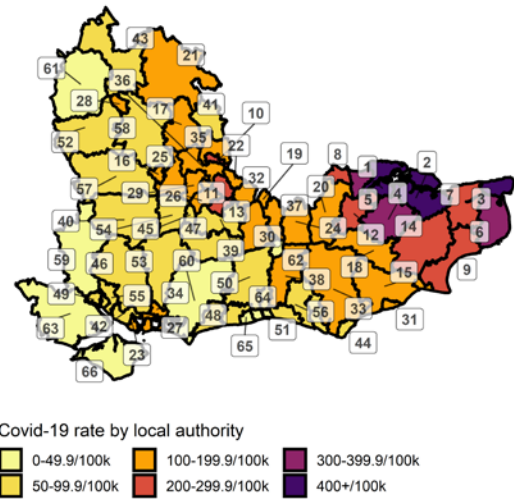
NOTES

- This data is provided by Public Health England for the purpose of monitoring and supporting the management of Covid-19 infections in Local Authorities.
- The reports are produced using 2019 ONS population data
- If you would like to know the weekly trend for the case rate charts and persons tested chart please see Lower-tier local authority watchlist.
- The age pyramid charts have been replaced by age heatmaps to provide a clearer understanding of the cases by age over time.
- The age heatmap range is now 0-500+ due to the decrease in case rates across England.

Weekly case rate per 100,000 population by local authority: 26 Nov to 02 Dec 2020

Rank	Local Authority	Case Rate (per 100,000)	Number of cases (1 week)	Rank	Local Authority	Case Rate (per 100,000)	Number of cases (1 week)
1	Medway	602.8	1679	34	Havant	107.7	136
2	Swale	577.7	867	35	South Bucks	106.5	75
3	Thanet	422.8	600	36	Windsor and Maidenhead	105.7	160
4	Maidstone	398.1	684	37	Reigate and Banstead	101.5	151
5	Gravesham	362.8	388	38	Mid Sussex	100.0	151
6	Dover	313.2	370	39	Guildford	99.3	148
7	Canterbury	263.0	435	40	Basingstoke and Deane	96.3	170
8	Dartford	254.9	287	41	Chiltern	86.4	83
9	Folkestone and Hythe	250.5	283	42	Fareham	81.7	95
10	Slough	248.8	372	43	Chenwell	77.7	117
11	Runnymede	248.3	222	44	Eastbourne	69.4	72
12	Tonbridge and Malling	236.1	312	45	Rushmoor	67.7	64
13	Woking	219.3	221	46	Winchester	67.3	84
14	Ashford	205.3	267	47	Waverley	64.9	82
15	Rother	154.0	148	48	Arun	64.1	103
16	Reading	149.6	242	49	Southampton	62.6	158
17	Wycombe	145.2	253	50	Horsham	61.2	88
18	Tunbridge Wells	143.2	170	51	Brighton and Hove	60.5	176
19	Epsom and Ewell	141.4	114	52	Vale of White Horse	60.3	82
20	Sevensoaks	136.6	165	53	East Hampshire	57.2	70
21	Aylesbury Vale	132.4	269	54	Hart	56.7	55
22	Spelthorne	131.2	131	55	Eastleigh	56.1	75
23	Gosport	128.5	109	56	Leaves	54.2	56
24	Tandridge	128.2	113	57	West Berkshire	53.6	85
25	Wokingham	125.6	215	58	South Oxfordshire	52.1	74
26	Surrey Heath	124.3	111	59	Test Valley	46.0	58
27	Portsmouth	121.9	262	60	Chichester	45.4	55
28	Oxford	121.3	185	61	West Oxfordshire	42.5	47
29	Bracknell Forest	117.5	144	62	Crawley	41.8	47
30	Mole Valley	115.8	101	63	New Forest	36.6	66
31	Hastings	114.4	106	64	Adur	35.8	23
32	Elmbridge	110.4	151	65	Worthing	25.3	28
33	Wealden	110.2	178	66	Isle of Wight	21.2	30

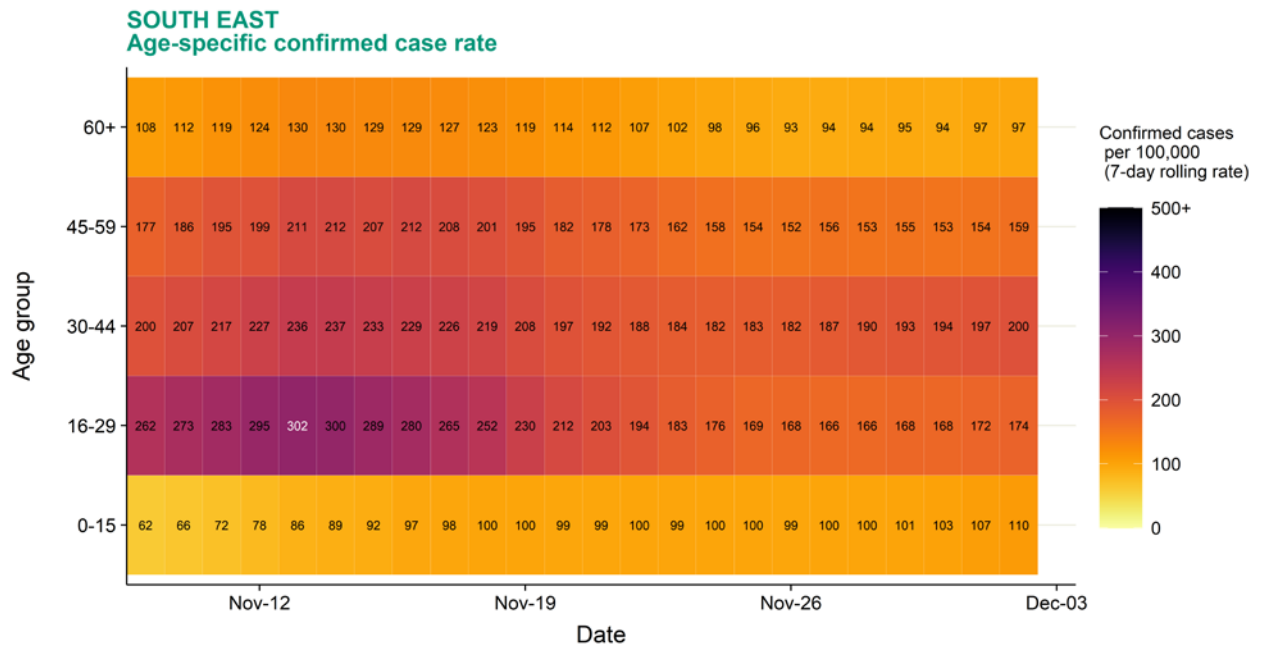
South East
COVID-19 cases: 26 Nov to 02 Dec 2020
 Weekly case rates per 100,000 population by local authority



Data from SGSS; Pillar 1 and 2 testing. Figure by Outbreak Surveillance Team, Public Health England.

Contains National Statistics data including 2019 population estimates Â© Crown copyright and database right 2020

Age-stratified heatmap of weekly case rate for South East : 09 Nov to 02 Dec 2020



Source: Case data from SGSS. Produced by Outbreak Surveillance Team, PHE

Contains National Statistics data Â© Crown copyright and database right 2020

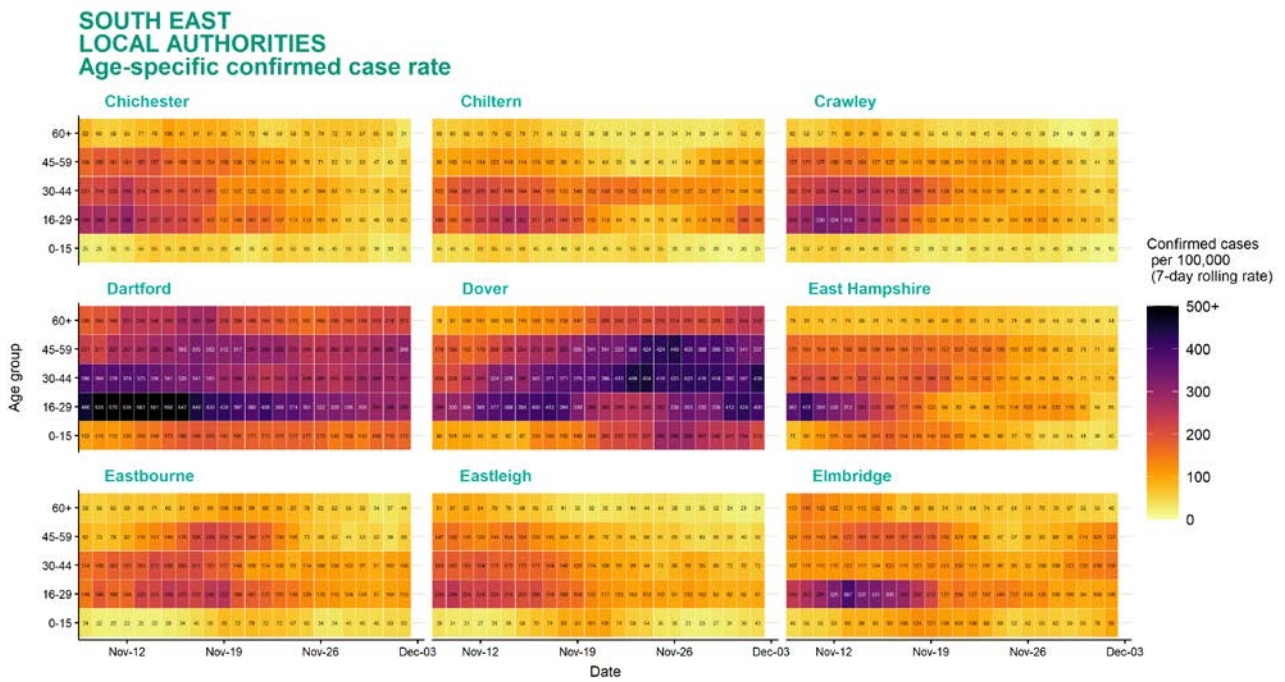
Age-stratified heatmap of weekly case rate by local authority for South East : 09 Nov to 02 Dec 2020



Source: Case data from SGSS. Produced by Outbreak Surveillance Team, PHE

Contains National Statistics data Â© Crown copyright and database right 2020

Age-stratified heatmap of weekly case rate by local authority for South East : 09 Nov to 02 Dec 2020



Source: Case data from SGSS. Produced by Outbreak Surveillance Team, PHE

Contains National Statistics data Â© Crown copyright and database right 2020

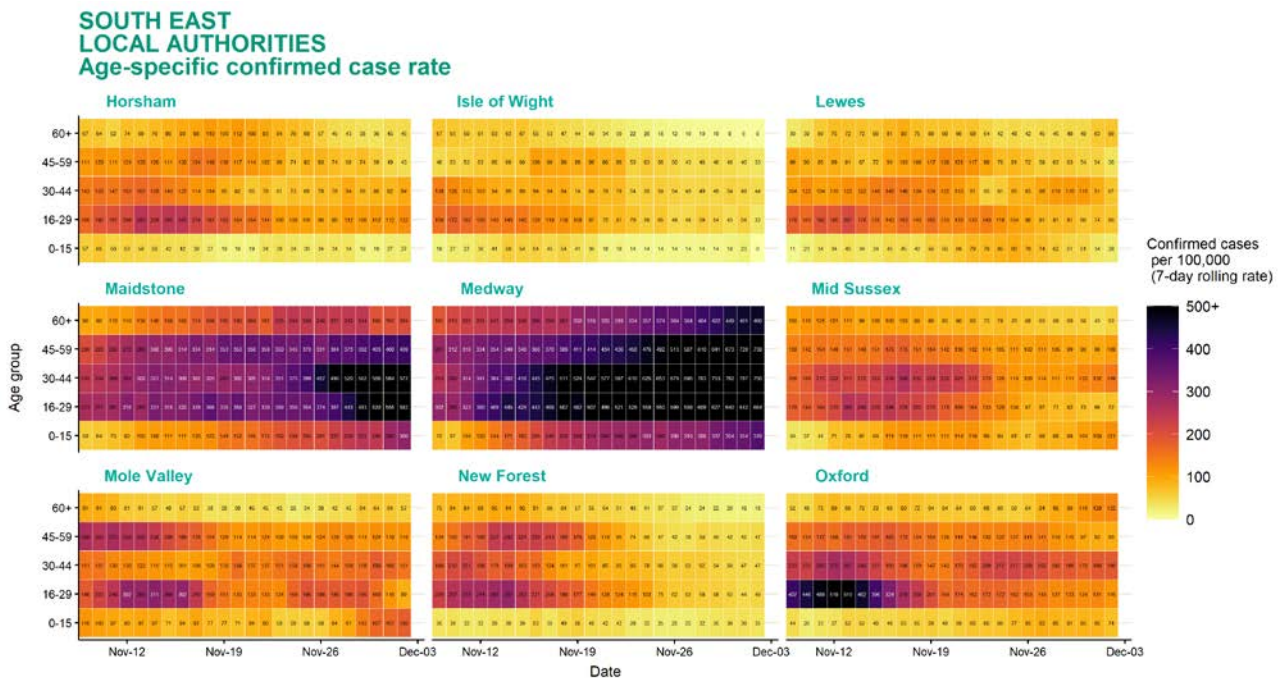
Age-stratified heatmap of weekly case rate by local authority for South East : 09 Nov to 02 Dec 2020



Source: Case data from SGSS. Produced by Outbreak Surveillance Team, PHE

Contains National Statistics data Â© Crown copyright and database right 2020

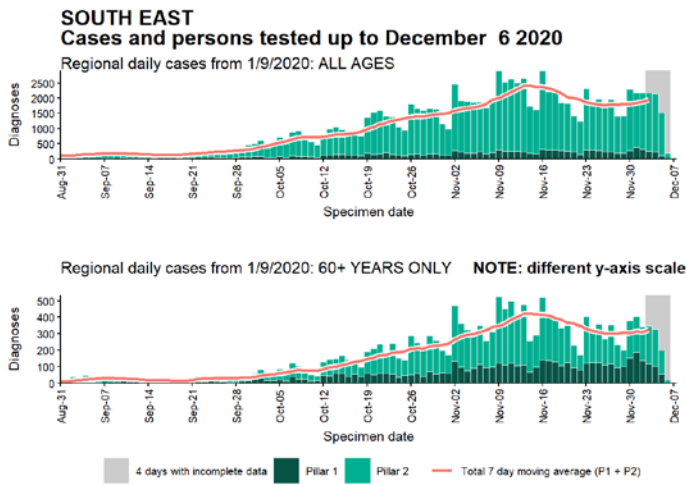
Age-stratified heatmap of weekly case rate by local authority for South East : 09 Nov to 02 Dec 2020



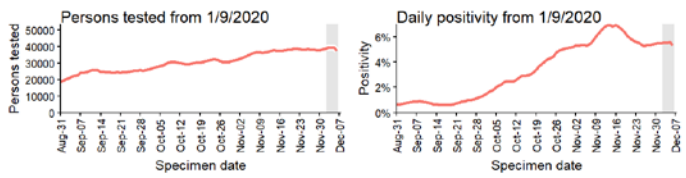
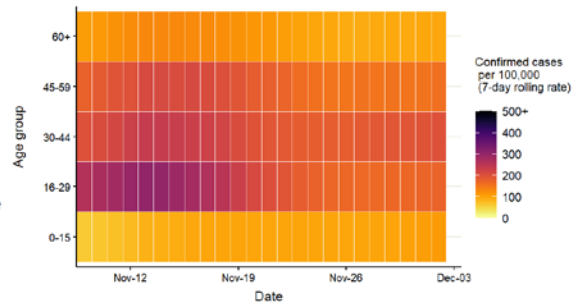
Source: Case data from SGSS. Produced by Outbreak Surveillance Team, PHE

Contains National Statistics data Â© Crown copyright and database right 2020

Regional case numbers, testing numbers and positivity, South East : 01 Sep to 06 Dec 2020

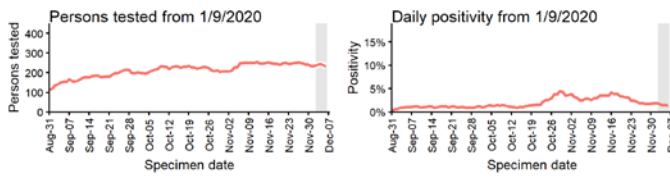
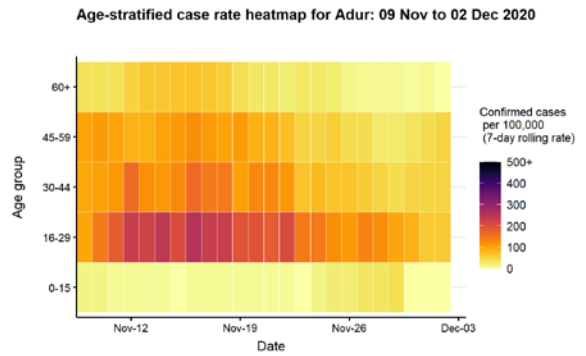
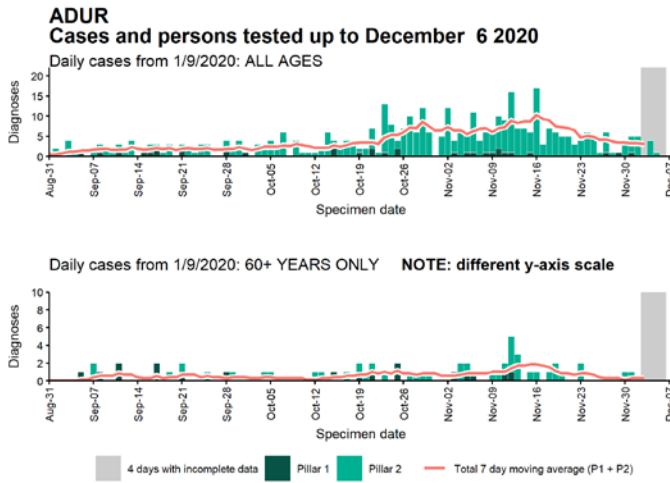


Regional age-stratified case rate heatmap for South East: 09 Nov to 02 Dec 2020



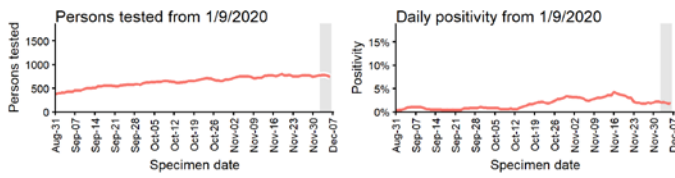
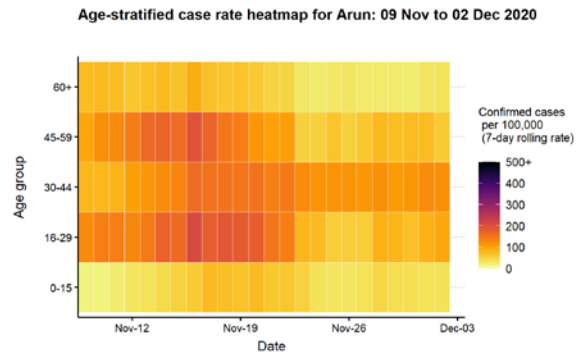
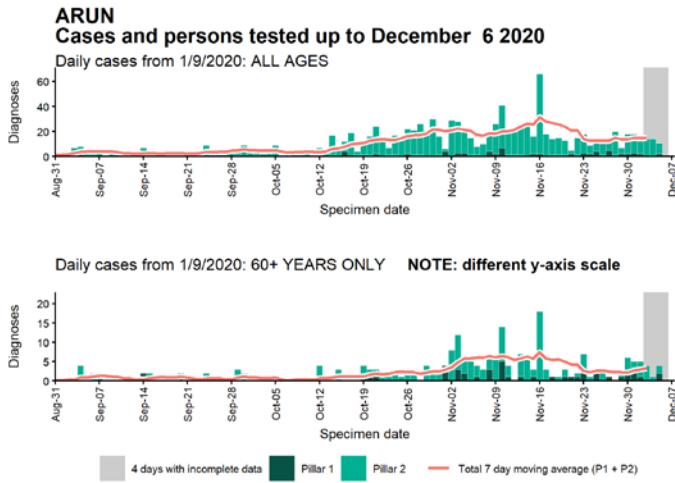
Data from SGSS. Produced by Outbreak Surveillance Team, PHE

Case numbers, testing numbers and positivity, Adur : 01 Sep to 06 Dec 2020



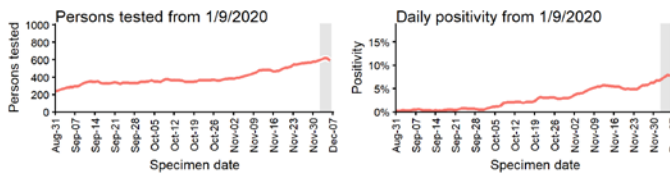
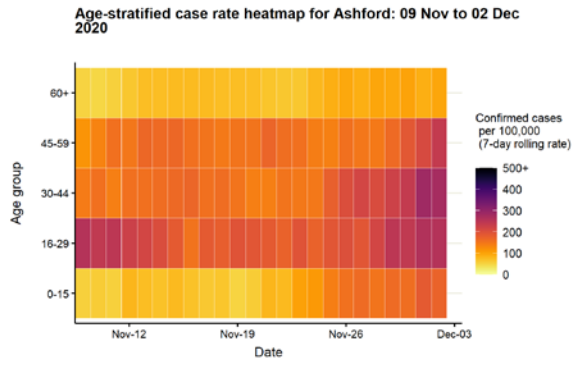
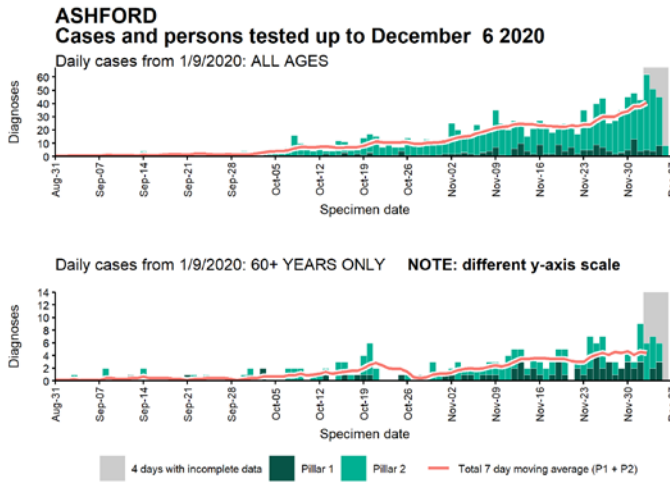
Data from SGSS. Produced by Outbreak Surveillance Team, PHE

Case numbers, testing numbers and positivity, Arun : 01 Sep to 06 Dec 2020



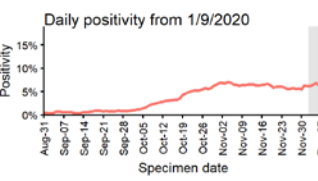
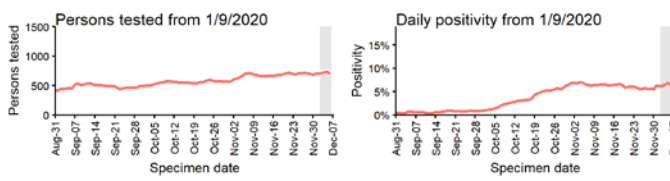
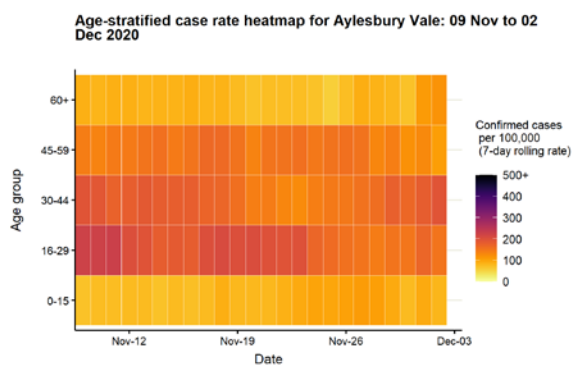
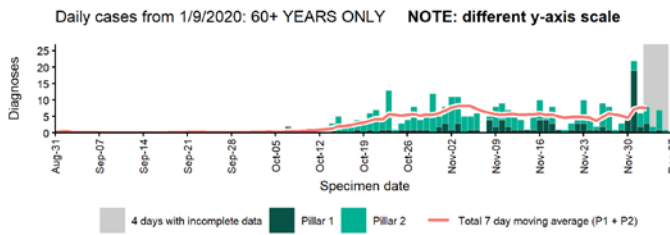
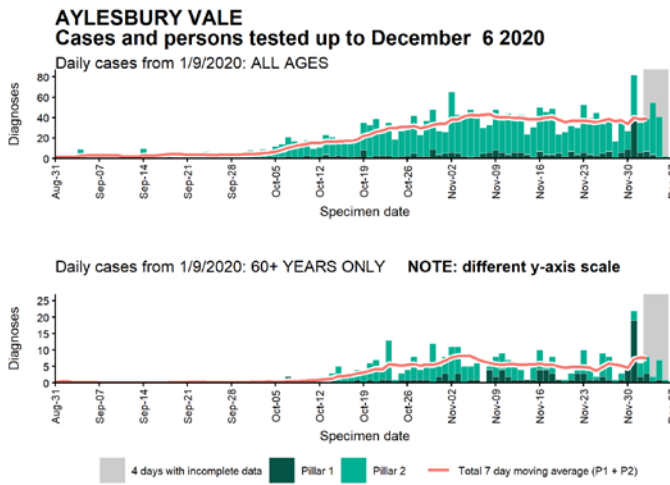
Data from SGSS. Produced by Outbreak Surveillance Team, PHE

Case numbers, testing numbers and positivity, Ashford : 01 Sep to 06 Dec 2020



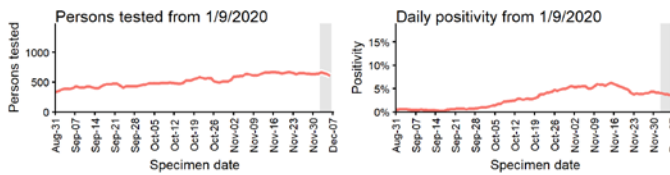
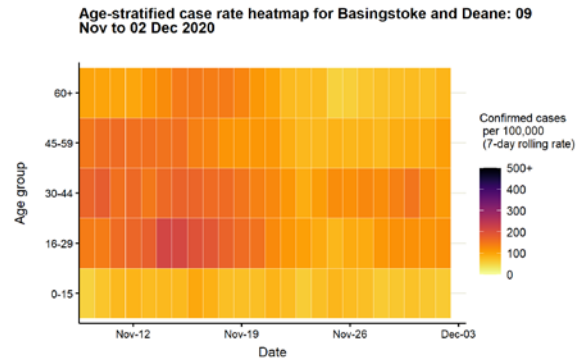
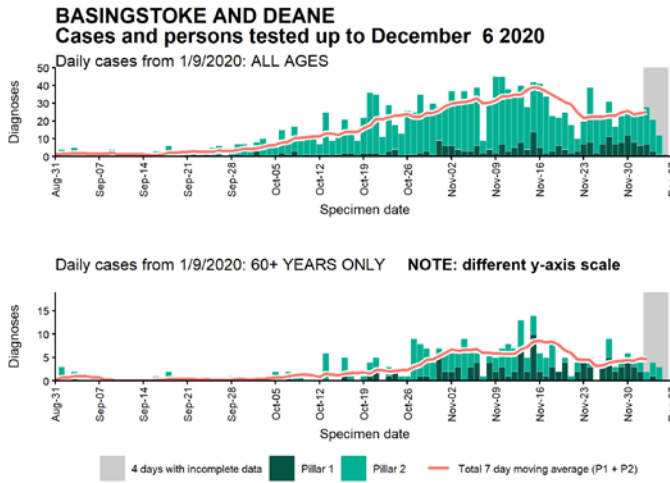
Data from SGSS. Produced by Outbreak Surveillance Team, PHE

Case numbers, testing numbers and positivity, Aylesbury Vale : 01 Sep to 06 Dec 2020



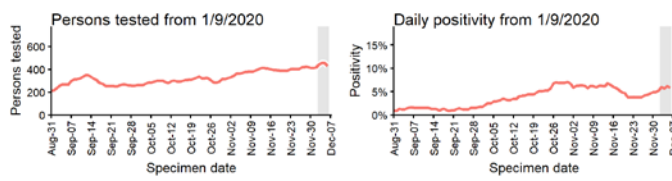
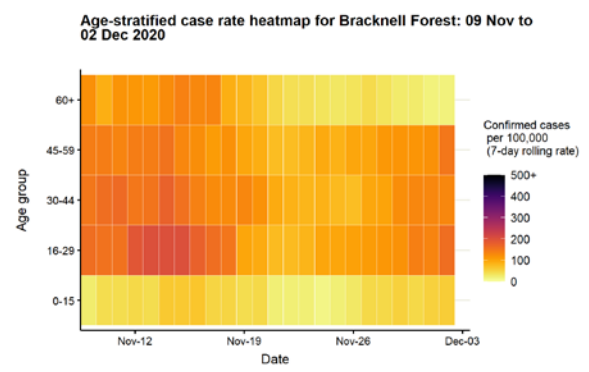
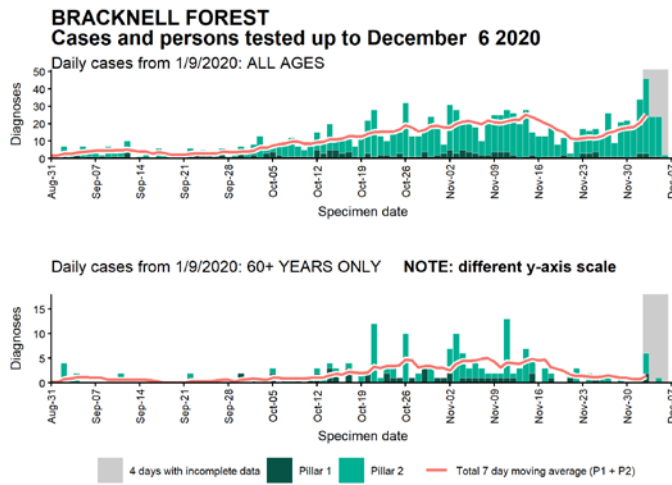
Data from SGSS. Produced by Outbreak Surveillance Team, PHE

Case numbers, testing numbers and positivity, Basingstoke and Deane : 01 Sep to 06 Dec 2020



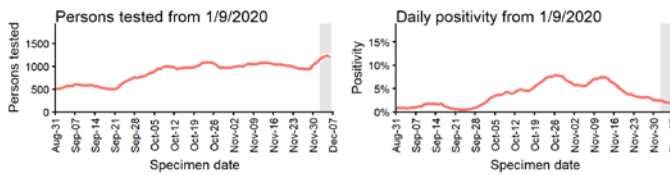
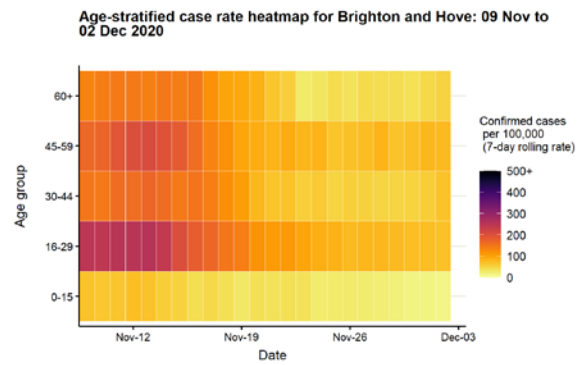
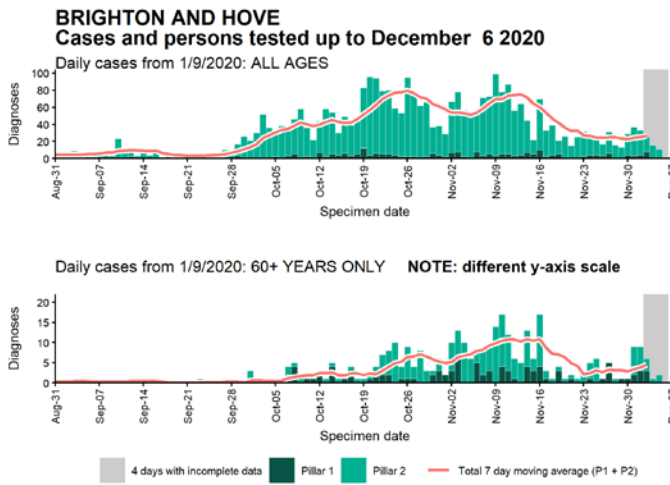
Data from SGSS. Produced by Outbreak Surveillance Team, PHE

Case numbers, testing numbers and positivity, Bracknell Forest : 01 Sep to 06 Dec 2020



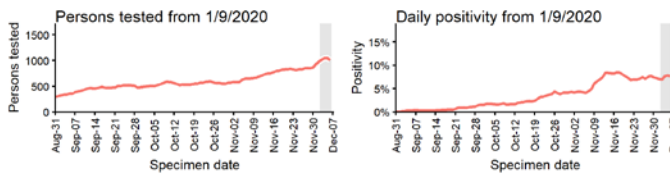
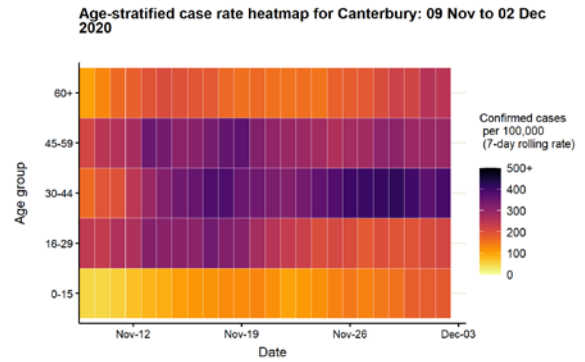
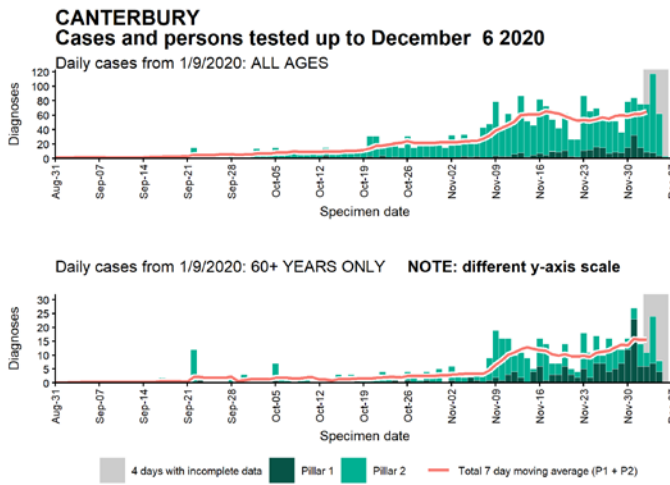
Data from SGSS. Produced by Outbreak Surveillance Team, PHE

Case numbers, testing numbers and positivity, Brighton and Hove : 01 Sep to 06 Dec 2020



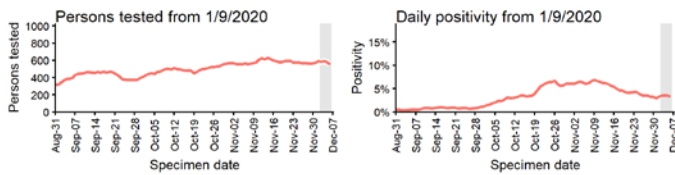
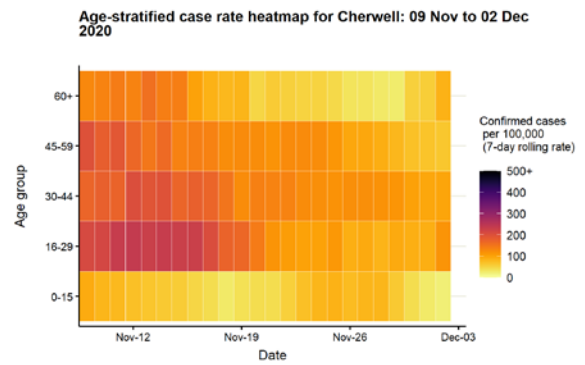
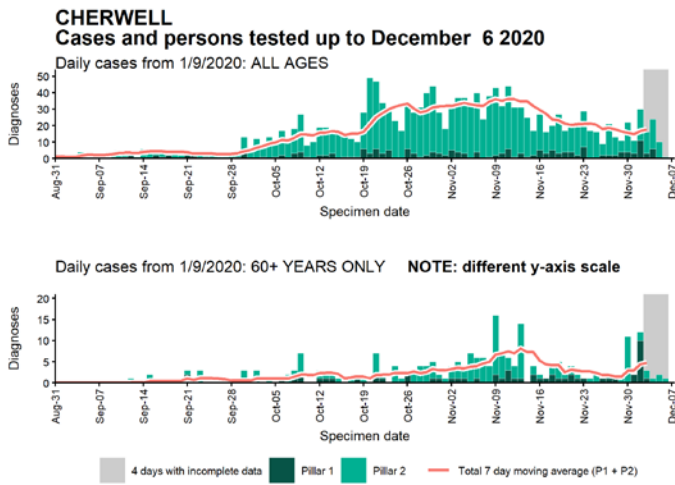
Data from SGSS. Produced by Outbreak Surveillance Team, PHE

Case numbers, testing numbers and positivity, Canterbury : 01 Sep to 06 Dec 2020



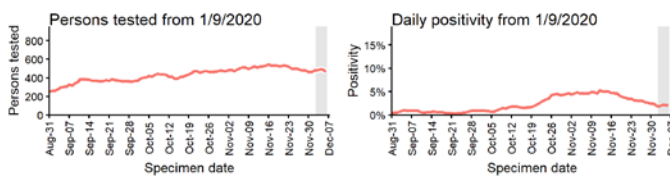
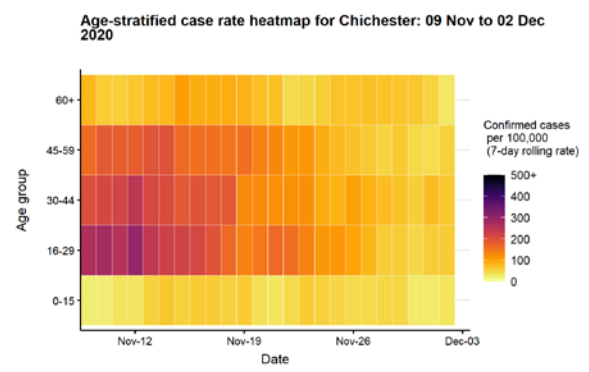
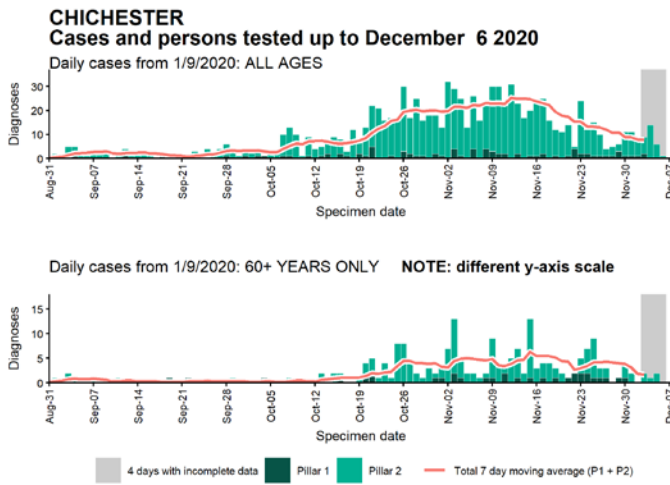
Data from SGSS. Produced by Outbreak Surveillance Team, PHE

Case numbers, testing numbers and positivity, Cherwell : 01 Sep to 06 Dec 2020



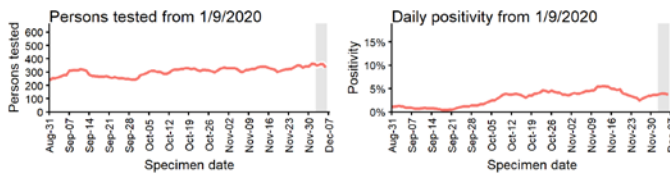
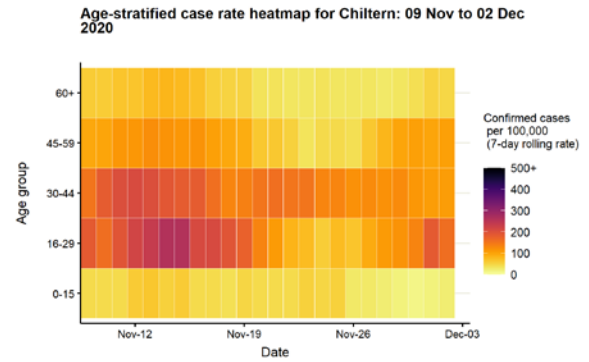
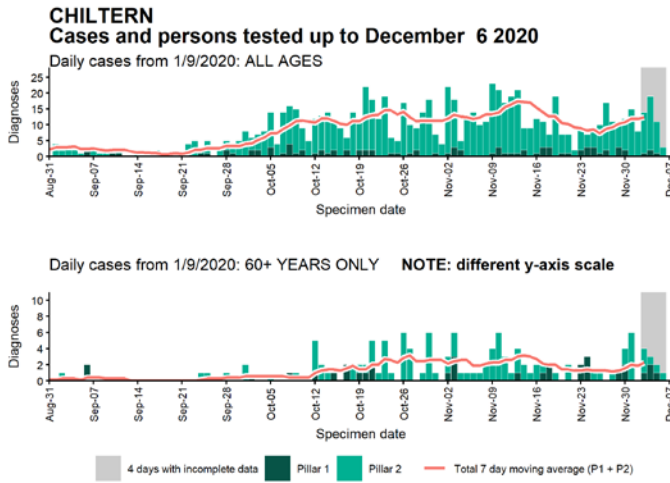
Data from SGSS. Produced by Outbreak Surveillance Team, PHE

Case numbers, testing numbers and positivity, Chichester : 01 Sep to 06 Dec 2020



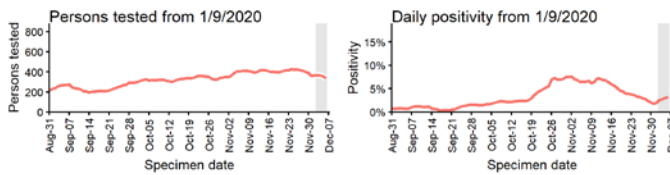
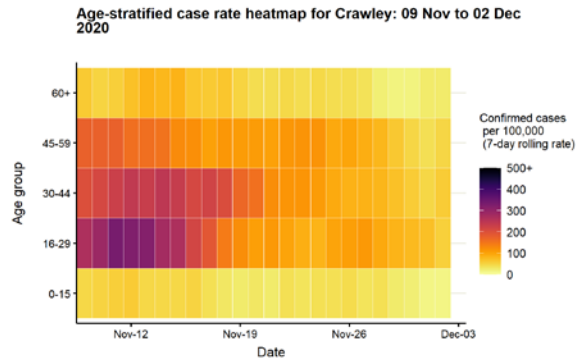
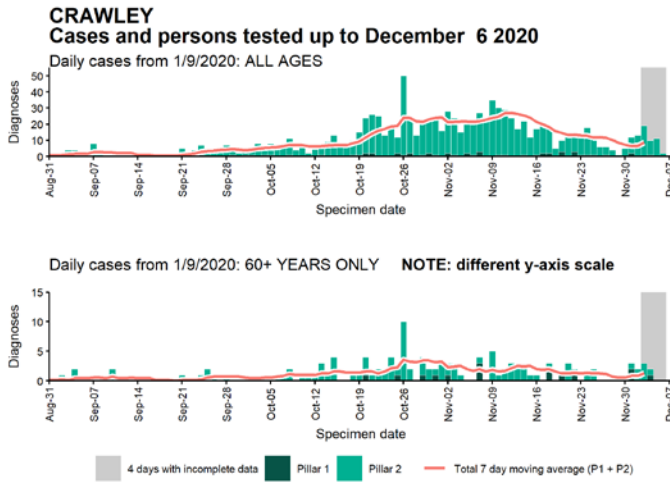
Data from SGSS. Produced by Outbreak Surveillance Team, PHE

Case numbers, testing numbers and positivity, Chiltern : 01 Sep to 06 Dec 2020



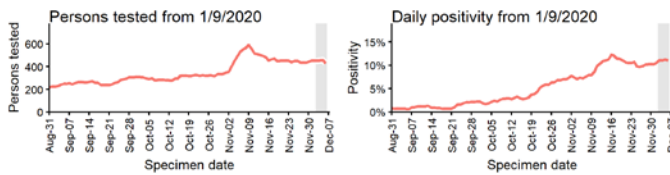
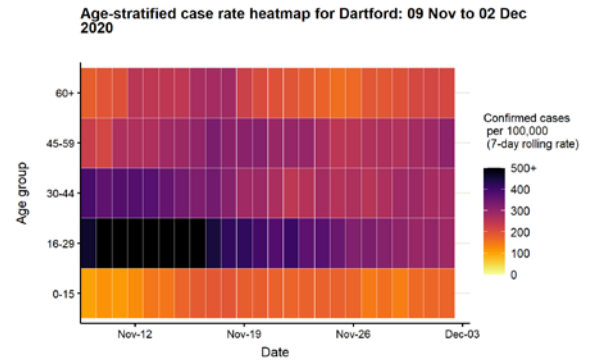
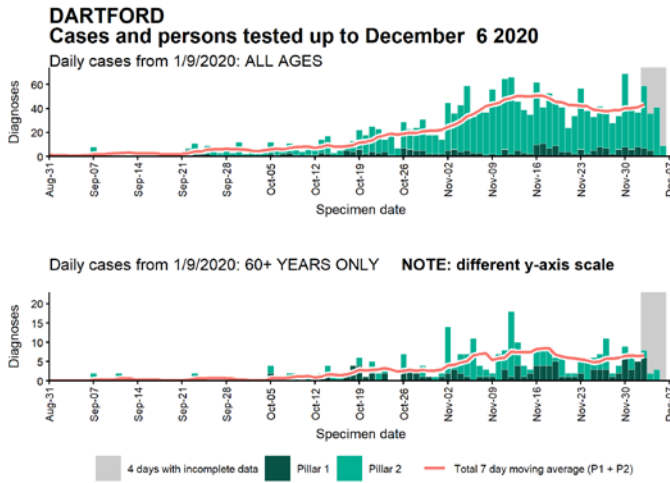
Data from SGSS. Produced by Outbreak Surveillance Team, PHE

Case numbers, testing numbers and positivity, Crawley : 01 Sep to 06 Dec 2020



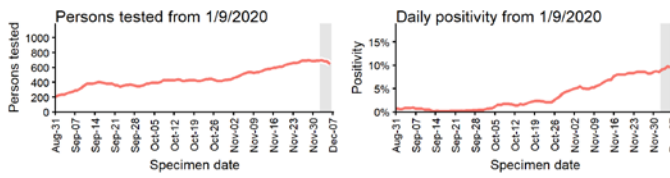
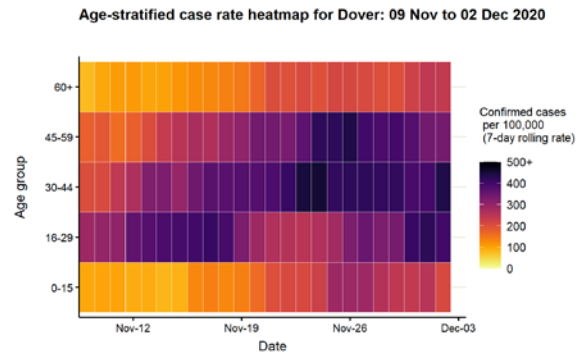
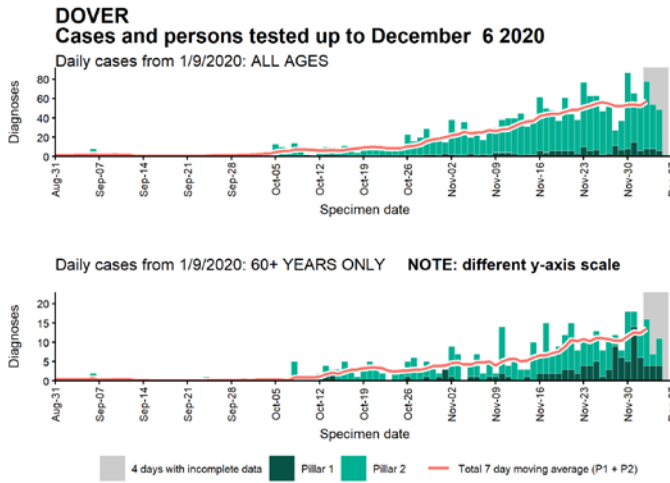
Data from SGSS. Produced by Outbreak Surveillance Team, PHE

Case numbers, testing numbers and positivity, Dartford : 01 Sep to 06 Dec 2020



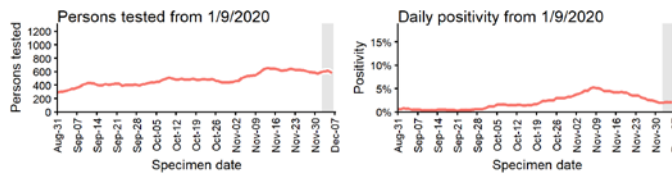
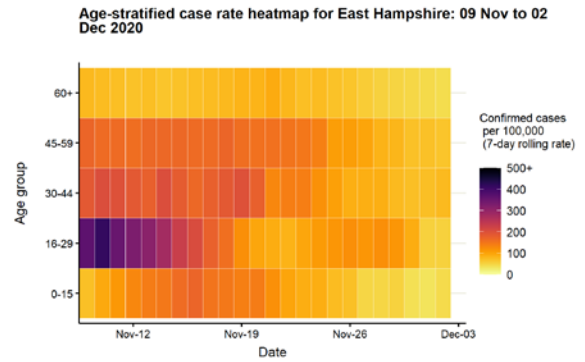
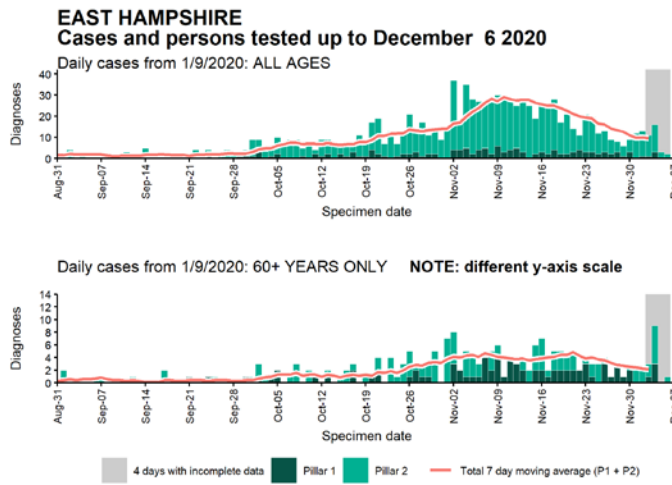
Data from SGSS. Produced by Outbreak Surveillance Team, PHE

Case numbers, testing numbers and positivity, Dover : 01 Sep to 06 Dec 2020



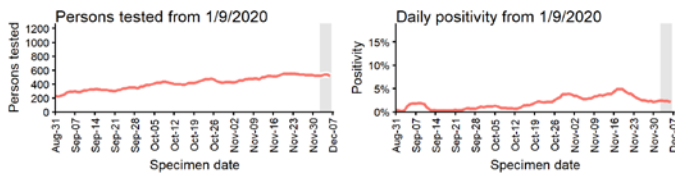
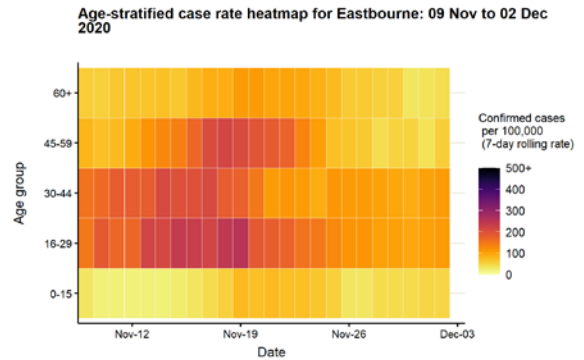
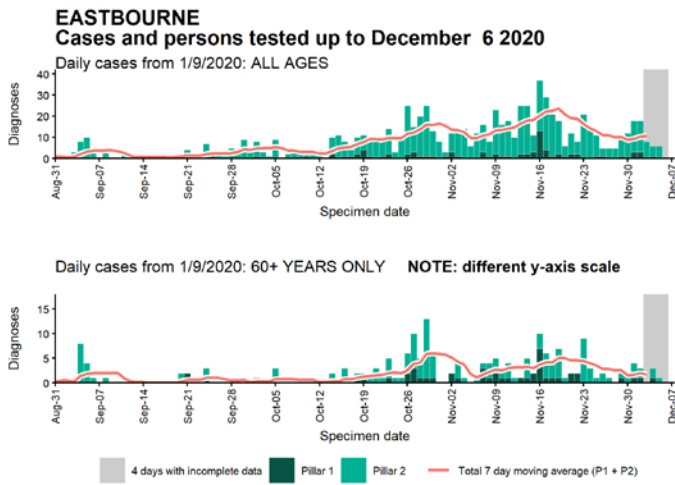
Data from SGSS. Produced by Outbreak Surveillance Team, PHE

Case numbers, testing numbers and positivity, East Hampshire : 01 Sep to 06 Dec 2020



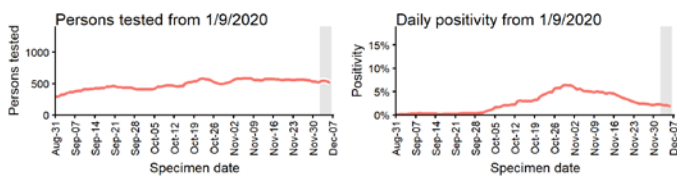
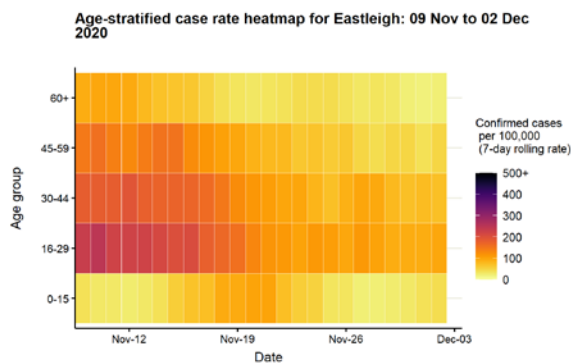
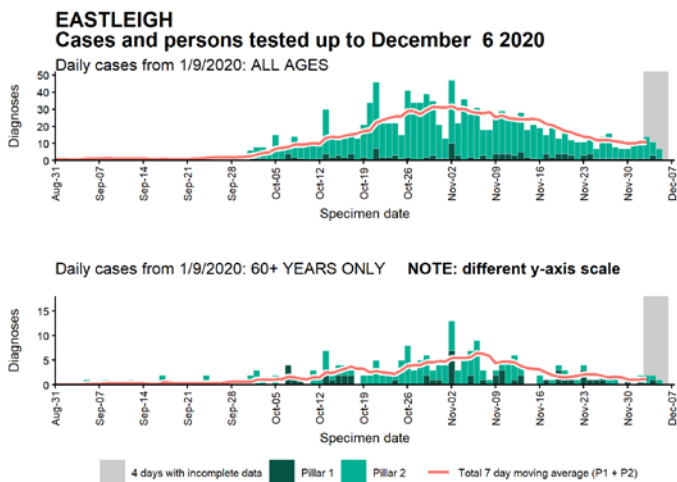
Data from SGSS. Produced by Outbreak Surveillance Team, PHE

Case numbers, testing numbers and positivity, Eastbourne : 01 Sep to 06 Dec 2020



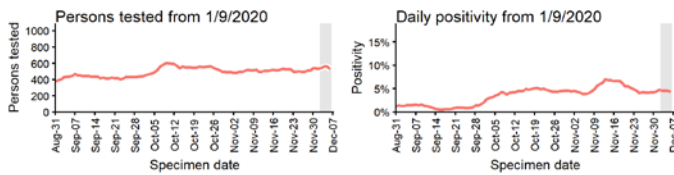
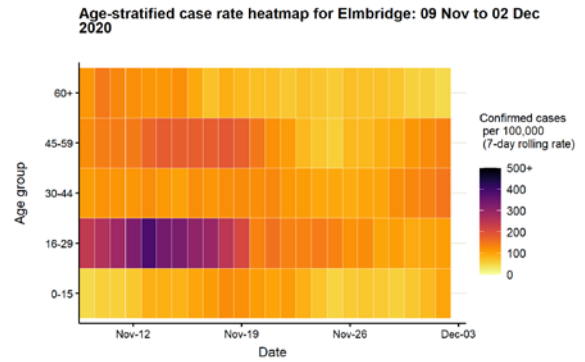
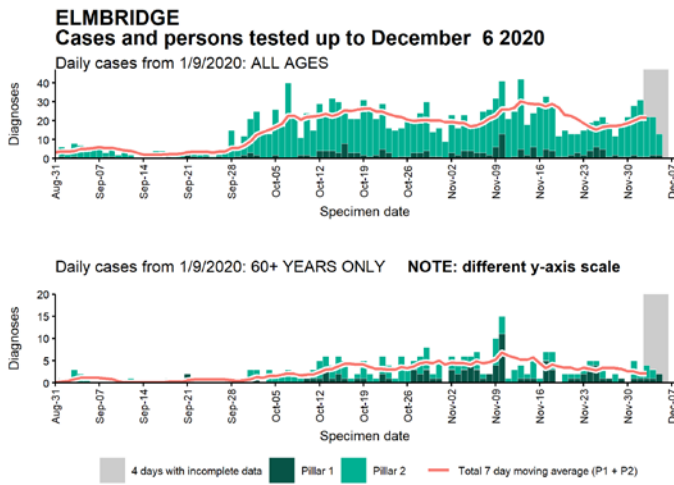
Data from SGSS. Produced by Outbreak Surveillance Team, PHE

Case numbers, testing numbers and positivity, Eastleigh : 01 Sep to 06 Dec 2020



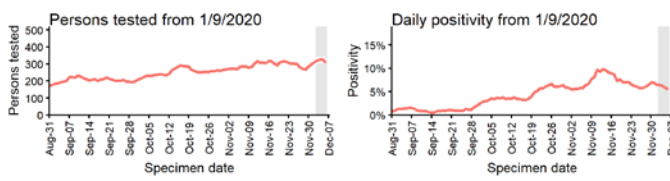
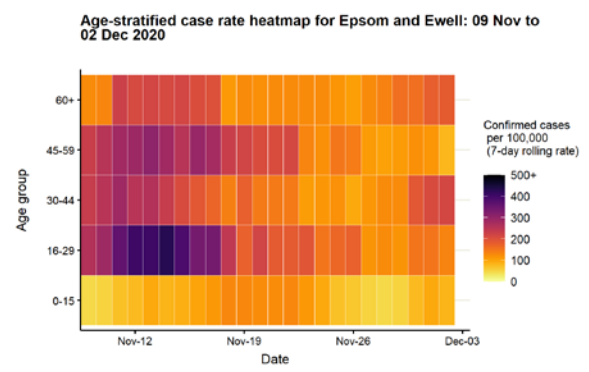
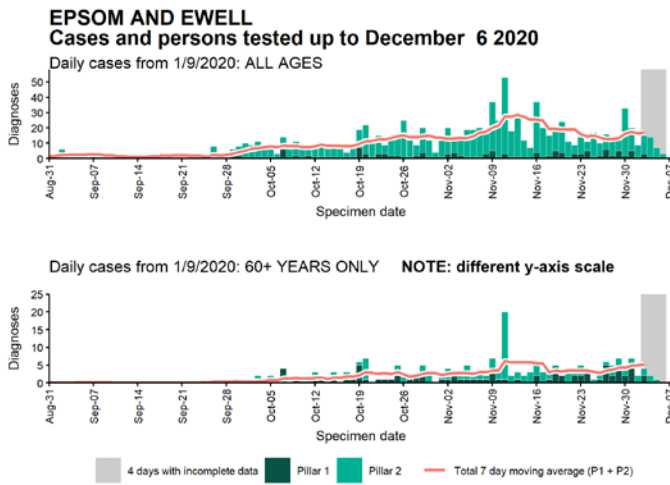
Data from SGSS. Produced by Outbreak Surveillance Team, PHE

Case numbers, testing numbers and positivity, Elmbridge : 01 Sep to 06 Dec 2020



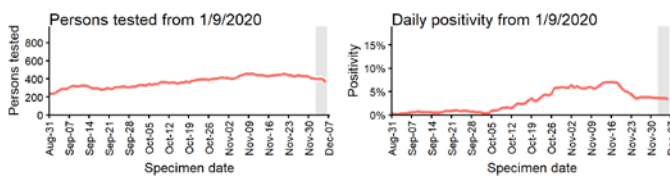
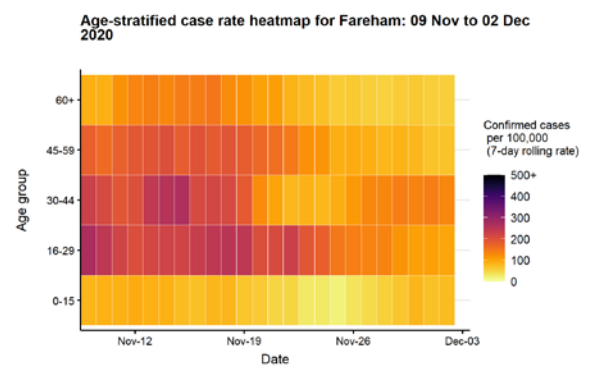
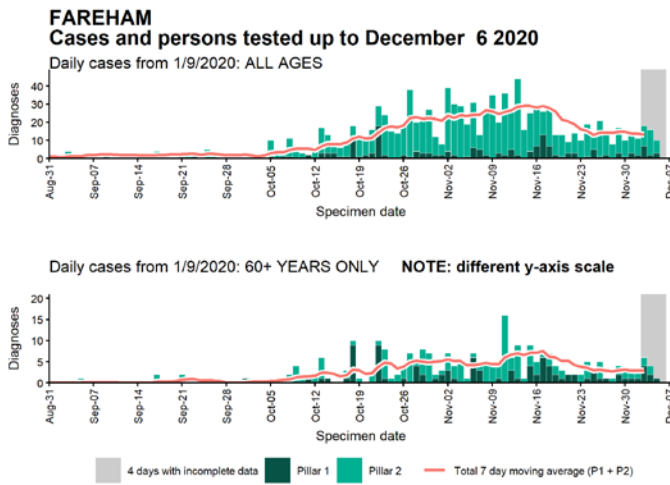
Data from SGSS. Produced by Outbreak Surveillance Team, PHE

Case numbers, testing numbers and positivity, Epsom and Ewell : 01 Sep to 06 Dec 2020



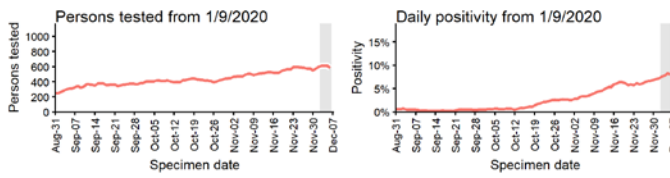
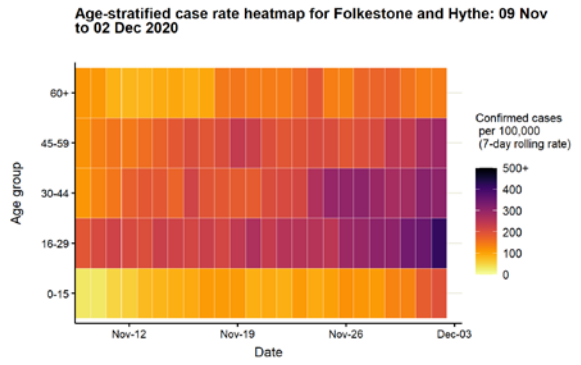
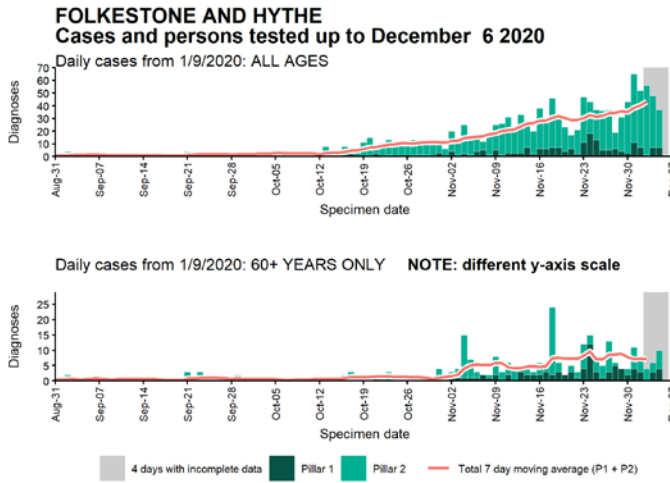
Data from SGSS. Produced by Outbreak Surveillance Team, PHE

Case numbers, testing numbers and positivity, Fareham : 01 Sep to 06 Dec 2020



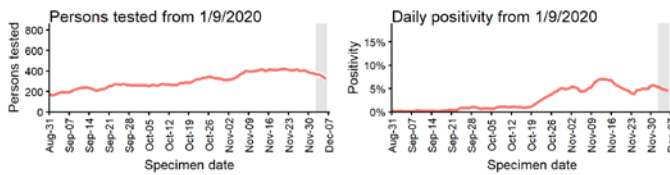
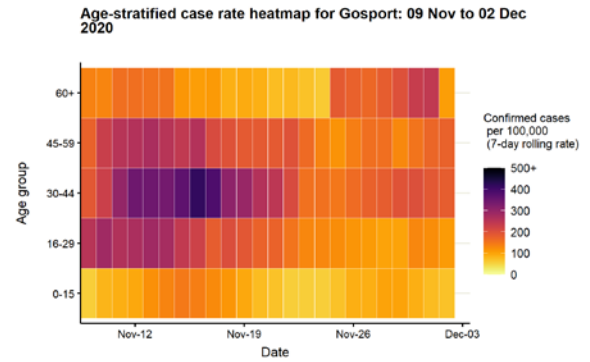
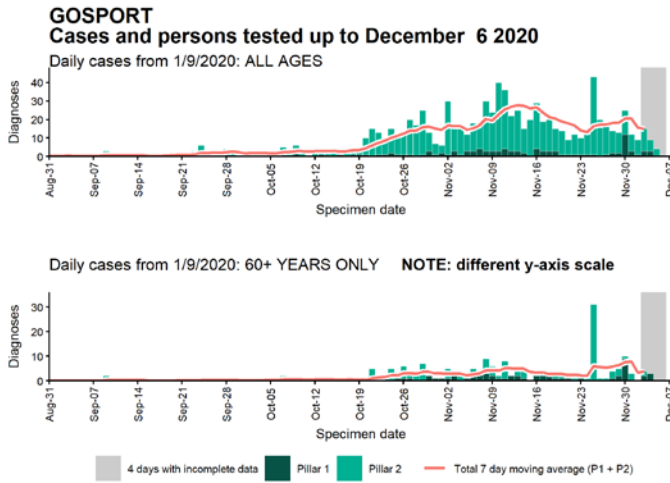
Data from SGSS. Produced by Outbreak Surveillance Team, PHE

Case numbers, testing numbers and positivity, Folkestone and Hythe : 01 Sep to 06 Dec 2020



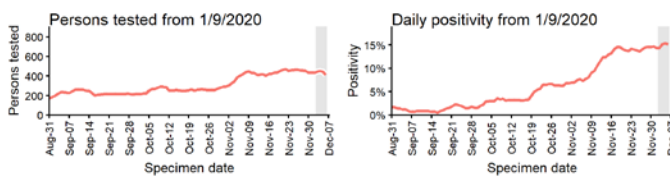
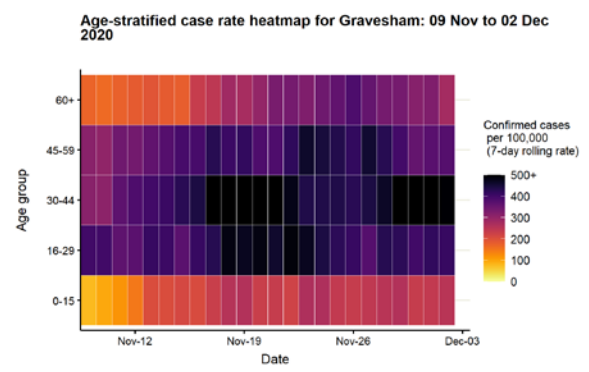
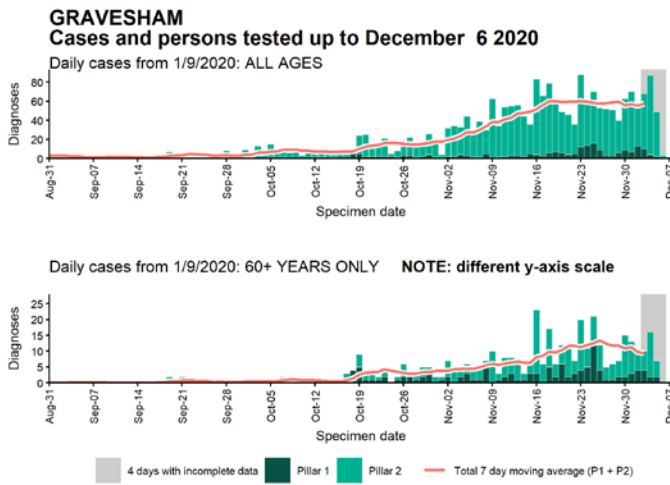
Data from SGSS. Produced by Outbreak Surveillance Team, PHE

Case numbers, testing numbers and positivity, Gosport : 01 Sep to 06 Dec 2020



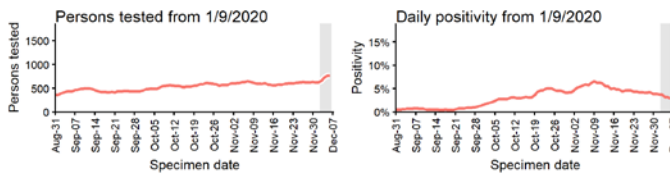
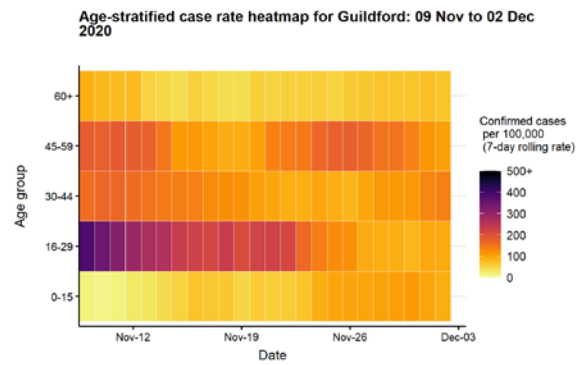
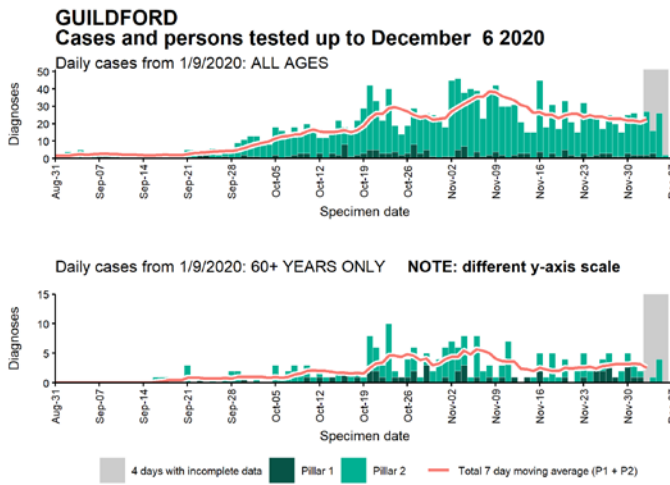
Data from SGSS. Produced by Outbreak Surveillance Team, PHE

Case numbers, testing numbers and positivity, Gravesham : 01 Sep to 06 Dec 2020



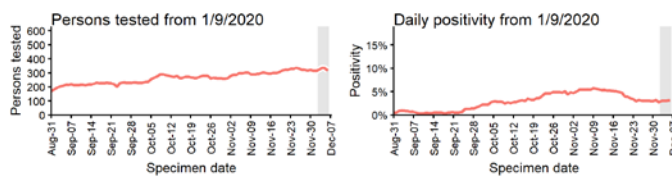
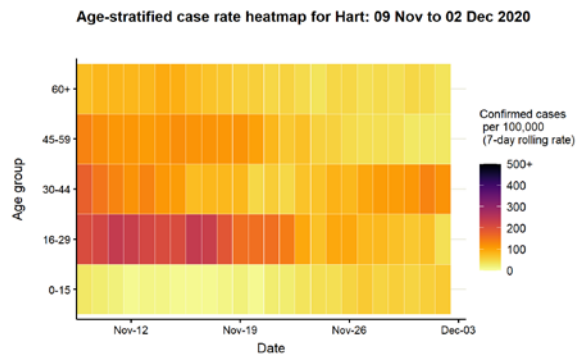
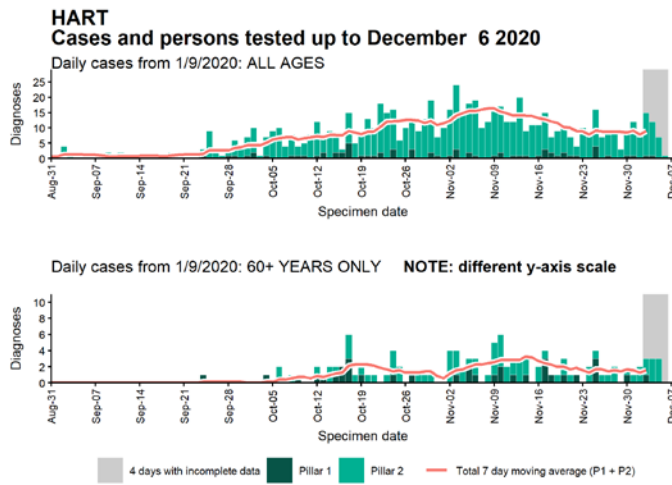
Data from SGSS. Produced by Outbreak Surveillance Team, PHE

Case numbers, testing numbers and positivity, Guildford : 01 Sep to 06 Dec 2020



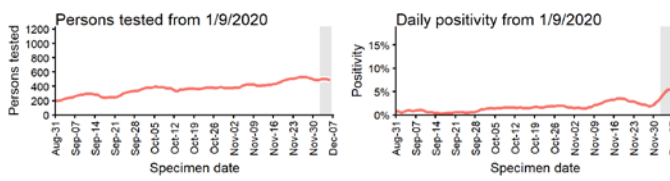
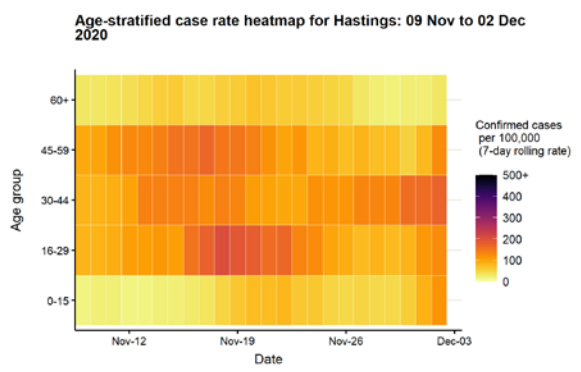
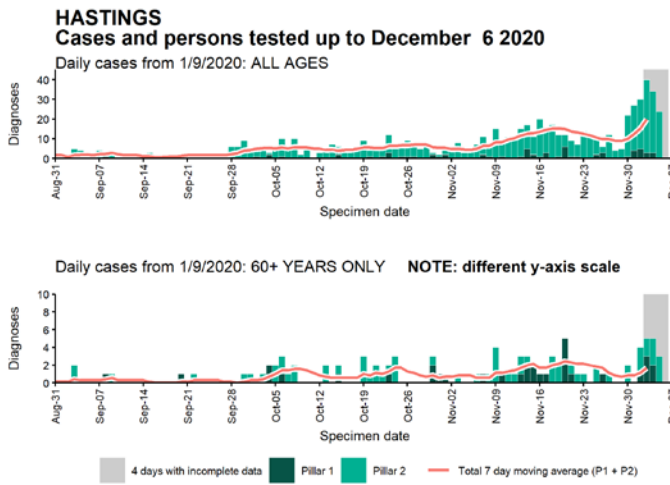
Data from SGSS. Produced by Outbreak Surveillance Team, PHE

Case numbers, testing numbers and positivity, Hart : 01 Sep to 06 Dec 2020



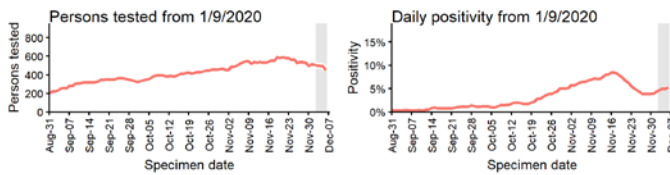
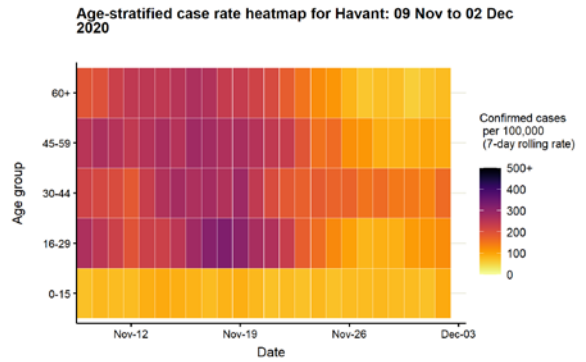
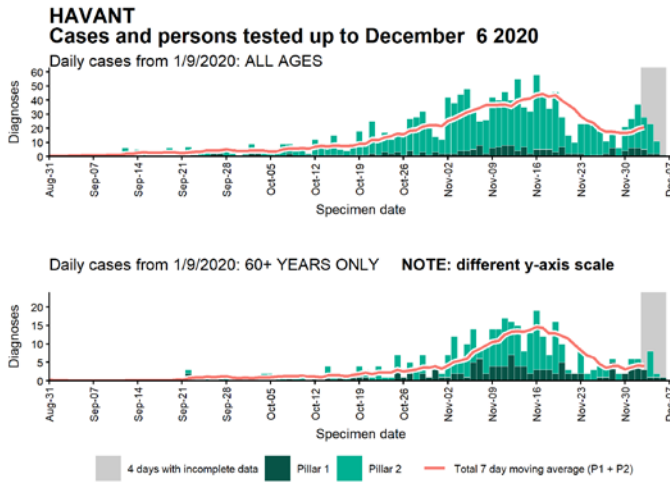
Data from SGSS. Produced by Outbreak Surveillance Team, PHE

Case numbers, testing numbers and positivity, Hastings : 01 Sep to 06 Dec 2020



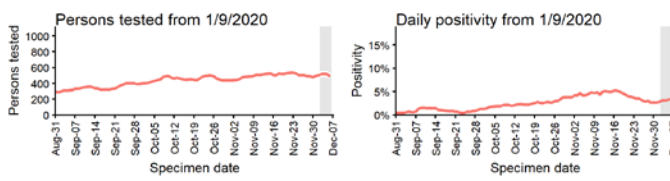
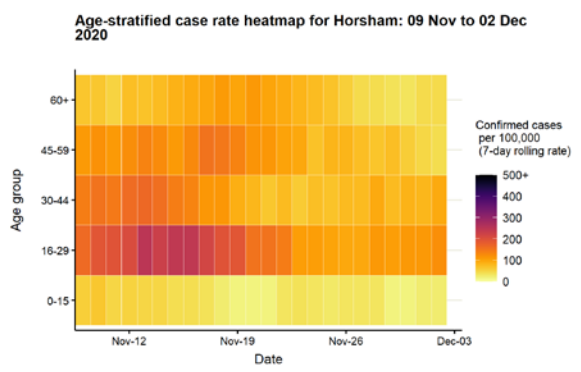
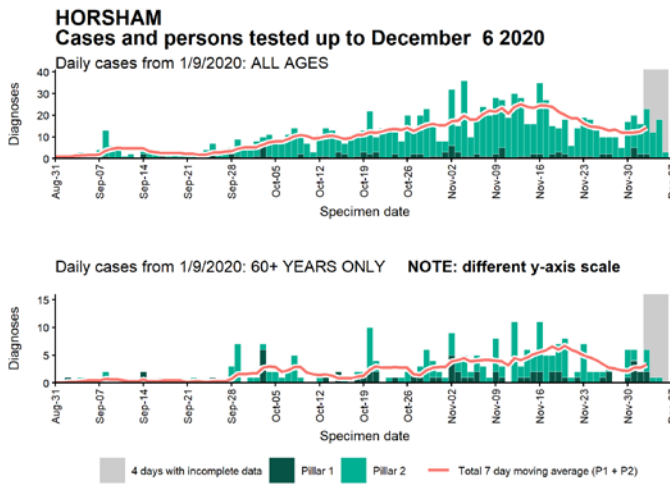
Data from SGSS. Produced by Outbreak Surveillance Team, PHE

Case numbers, testing numbers and positivity, Havant : 01 Sep to 06 Dec 2020



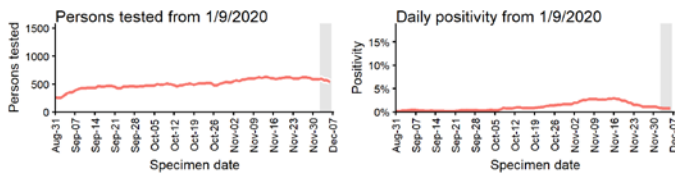
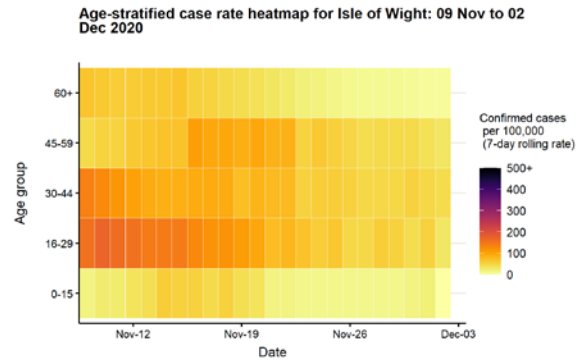
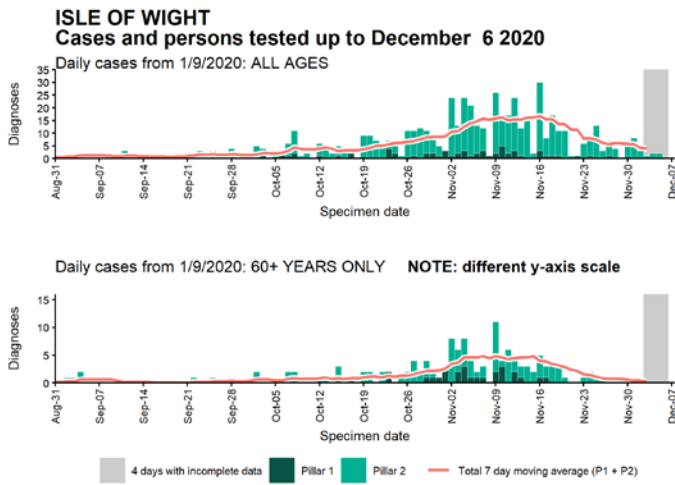
Data from SGSS. Produced by Outbreak Surveillance Team, PHE

Case numbers, testing numbers and positivity, Horsham : 01 Sep to 06 Dec 2020



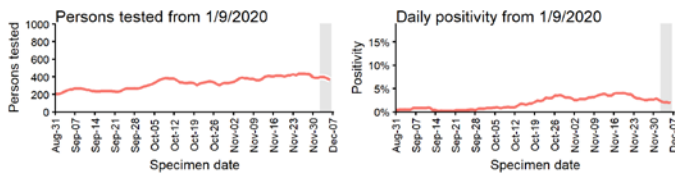
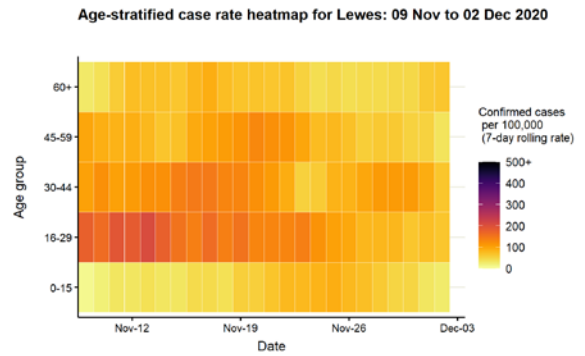
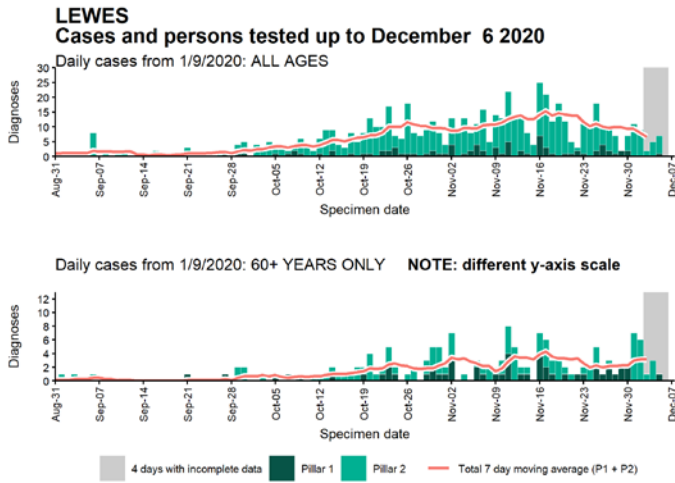
Data from SGSS. Produced by Outbreak Surveillance Team, PHE

Case numbers, testing numbers and positivity, Isle of Wight : 01 Sep to 06 Dec 2020



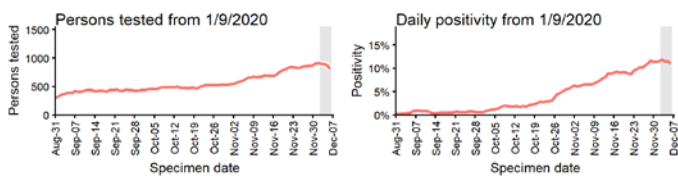
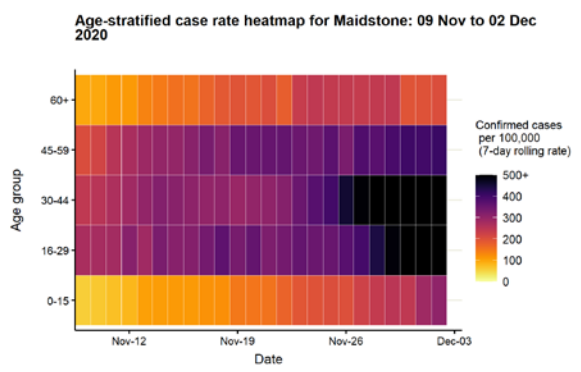
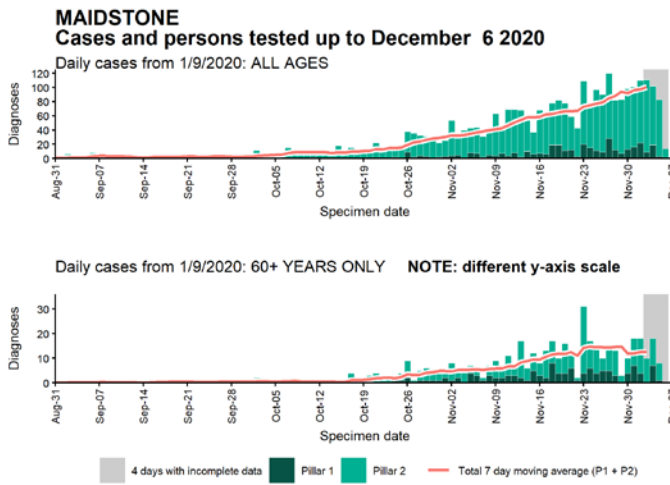
Data from SGSS. Produced by Outbreak Surveillance Team, PHE

Case numbers, testing numbers and positivity, Lewes : 01 Sep to 06 Dec 2020



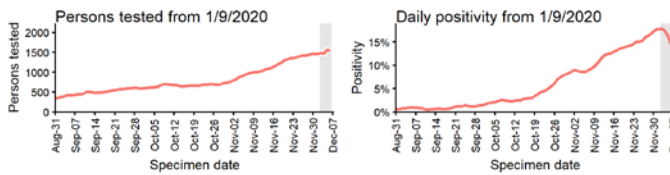
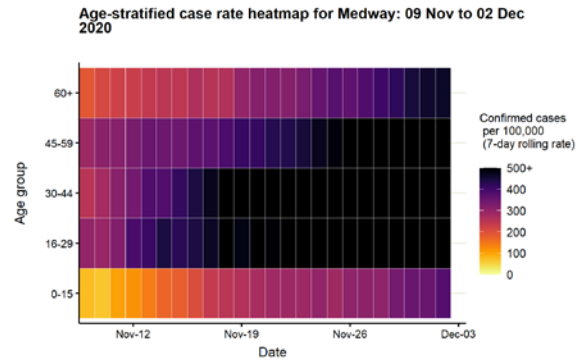
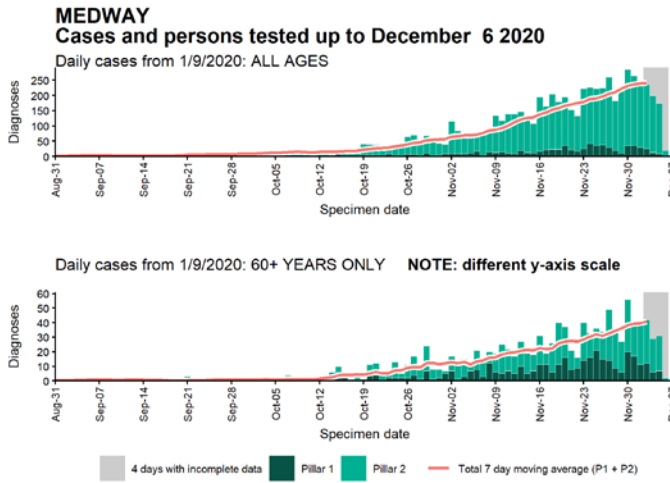
Data from SGSS. Produced by Outbreak Surveillance Team, PHE

Case numbers, testing numbers and positivity, Maidstone : 01 Sep to 06 Dec 2020



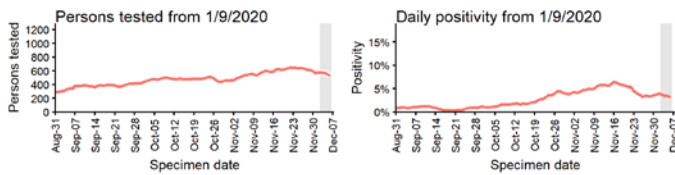
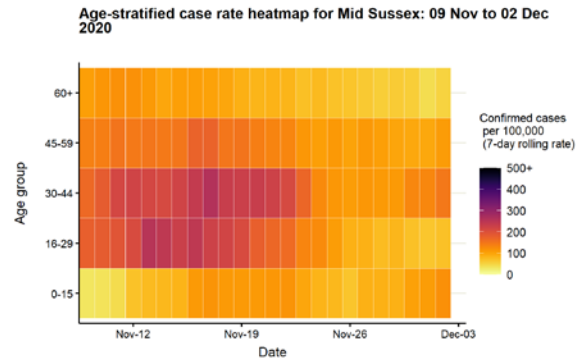
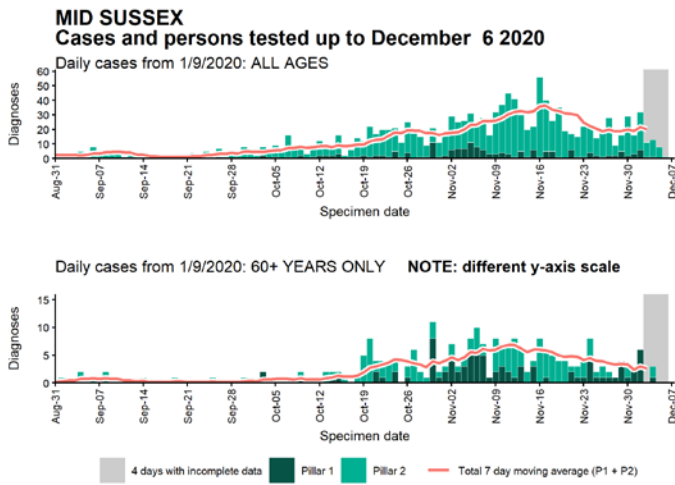
Data from SGSS. Produced by Outbreak Surveillance Team, PHE

Case numbers, testing numbers and positivity, Medway : 01 Sep to 06 Dec 2020



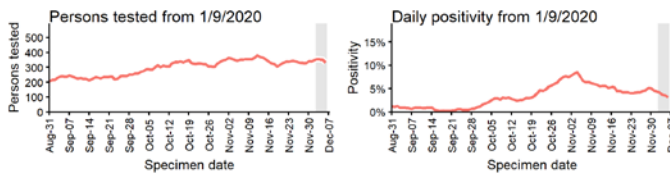
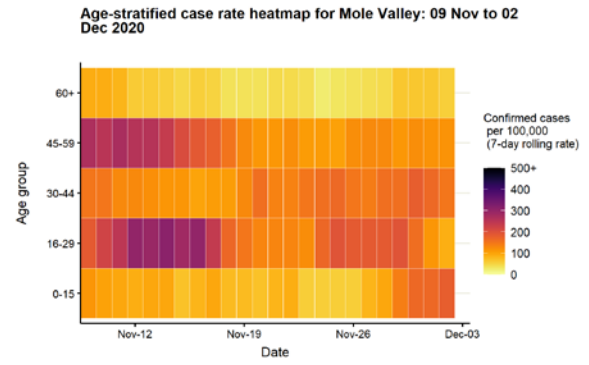
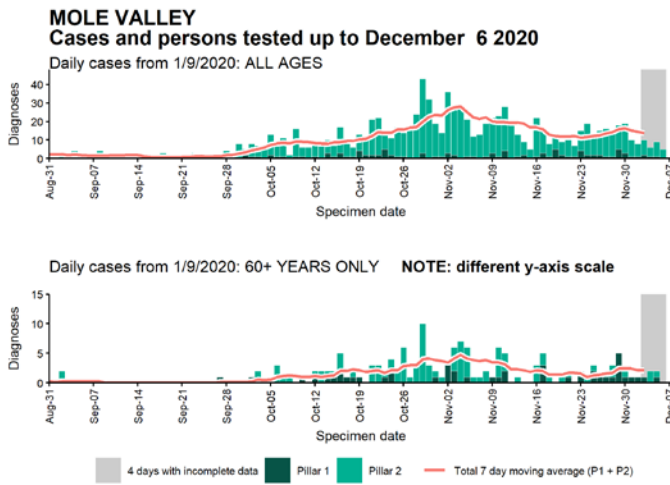
Data from SGSS. Produced by Outbreak Surveillance Team, PHE

Case numbers, testing numbers and positivity, Mid Sussex : 01 Sep to 06 Dec 2020



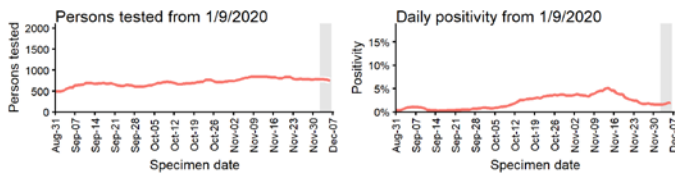
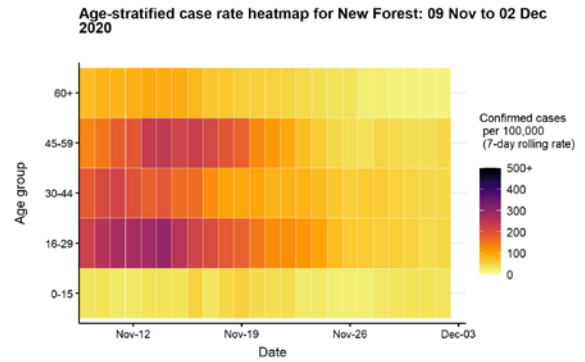
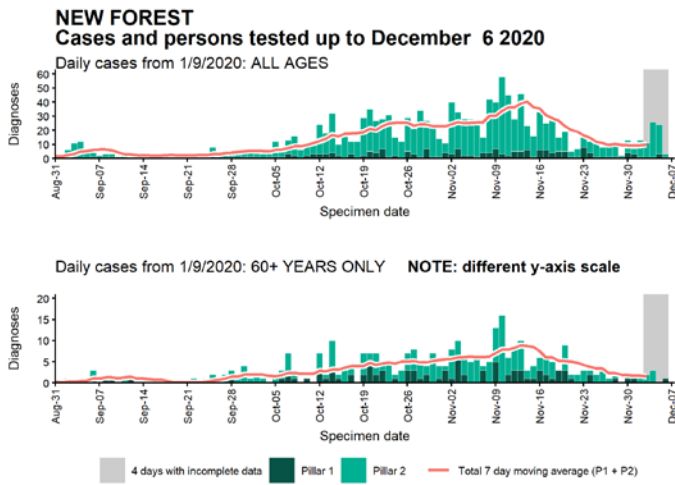
Data from SGSS. Produced by Outbreak Surveillance Team, PHE

Case numbers, testing numbers and positivity, Mole Valley : 01 Sep to 06 Dec 2020



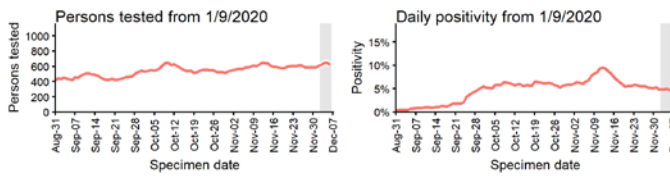
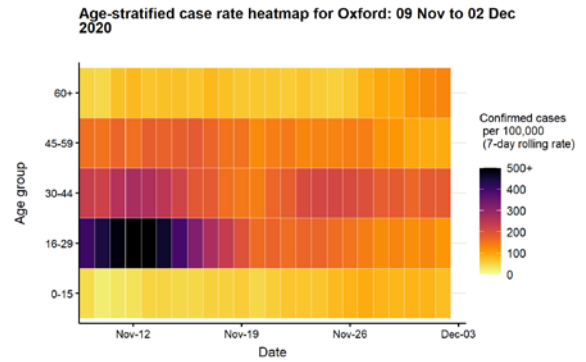
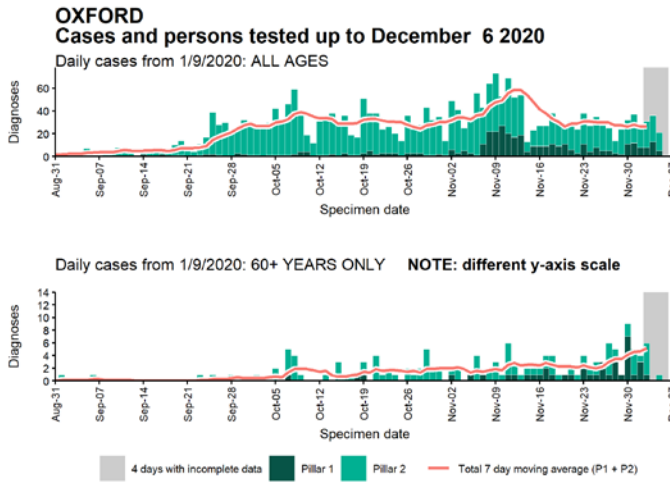
Data from SGSS. Produced by Outbreak Surveillance Team, PHE

Case numbers, testing numbers and positivity, New Forest : 01 Sep to 06 Dec 2020



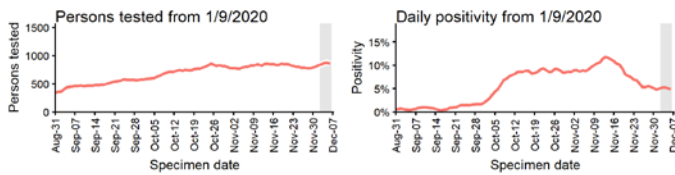
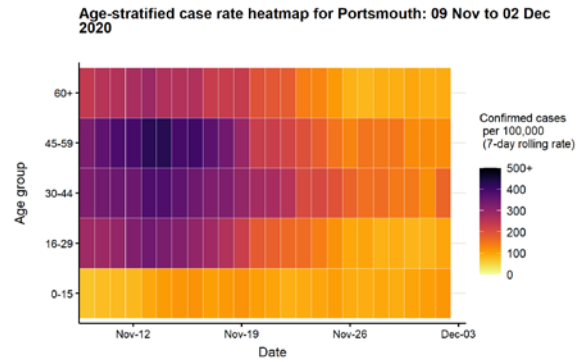
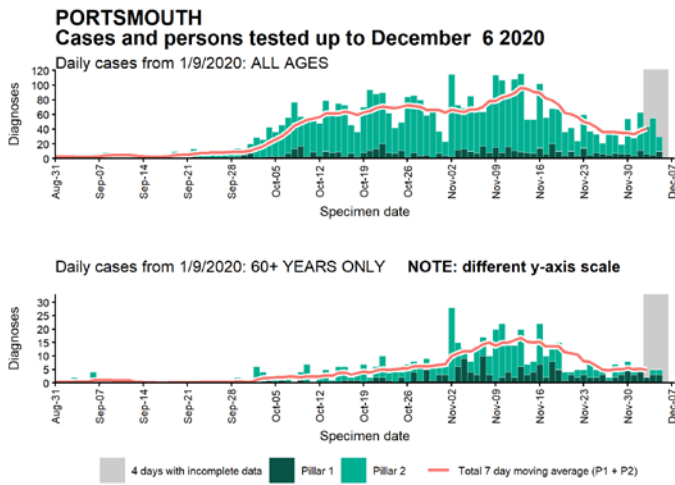
Data from SGSS. Produced by Outbreak Surveillance Team, PHE

Case numbers, testing numbers and positivity, Oxford : 01 Sep to 06 Dec 2020



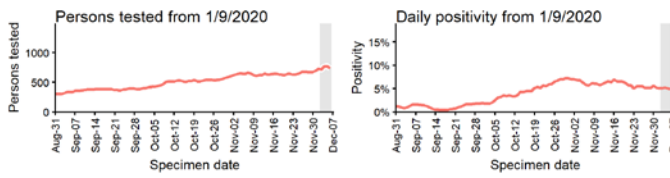
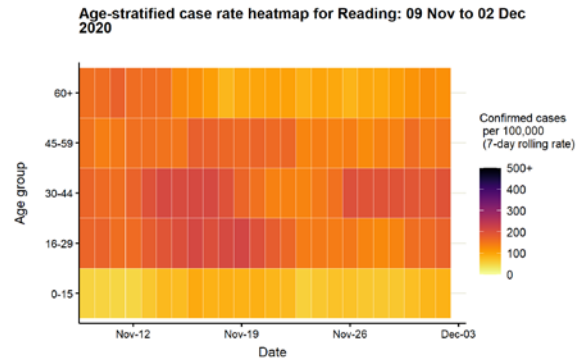
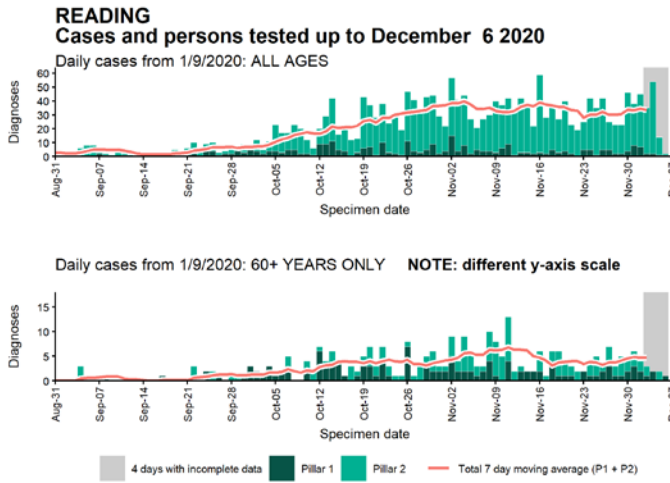
Data from SGSS. Produced by Outbreak Surveillance Team, PHE

Case numbers, testing numbers and positivity, Portsmouth : 01 Sep to 06 Dec 2020



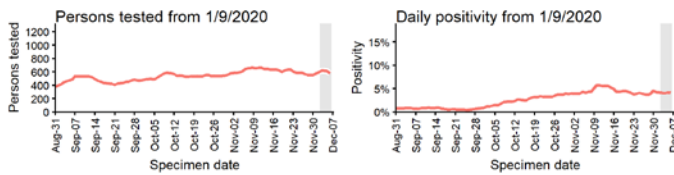
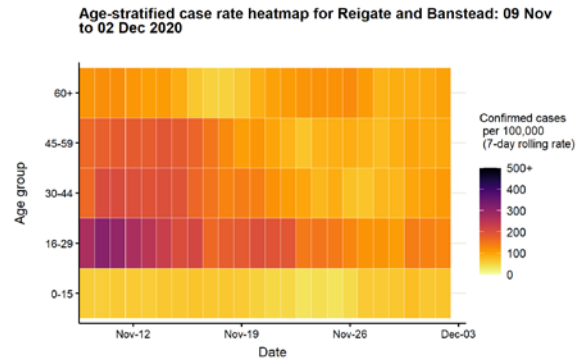
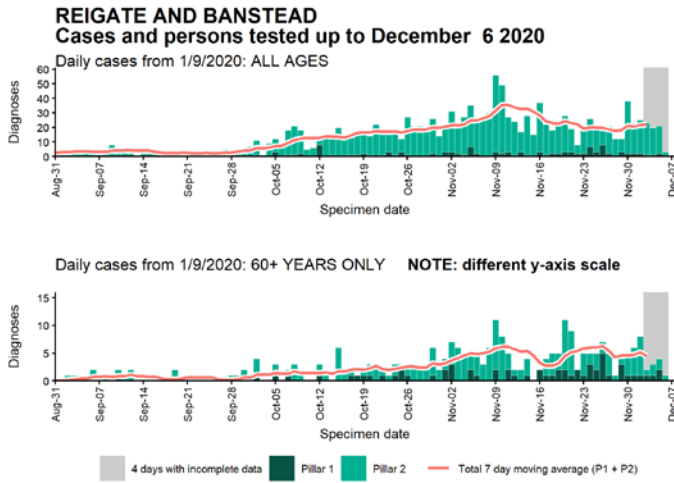
Data from SGSS. Produced by Outbreak Surveillance Team, PHE

Case numbers, testing numbers and positivity, Reading : 01 Sep to 06 Dec 2020



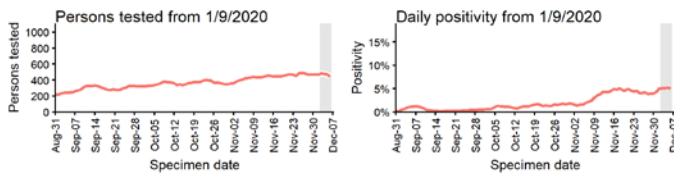
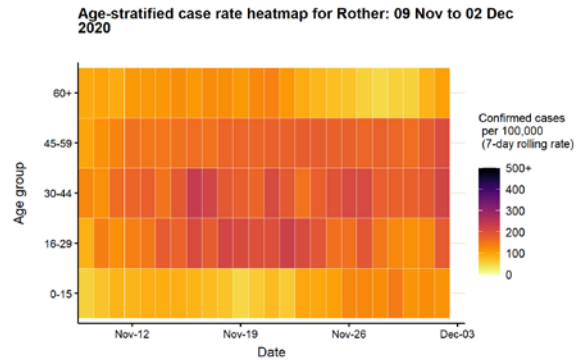
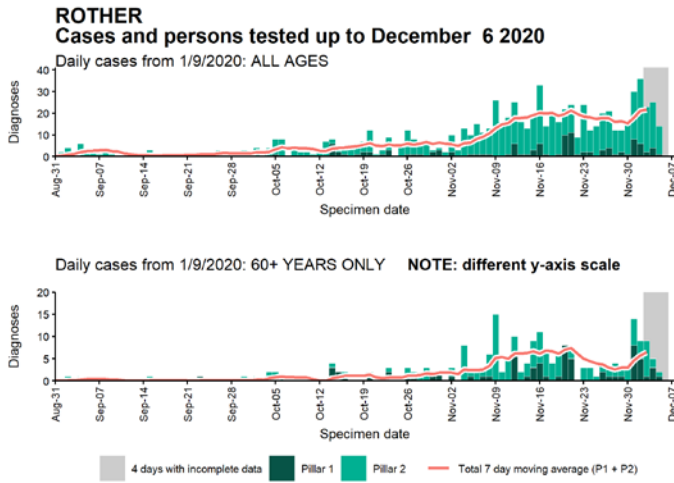
Data from SGSS. Produced by Outbreak Surveillance Team, PHE

Case numbers, testing numbers and positivity, Reigate and Banstead : 01 Sep to 06 Dec 2020



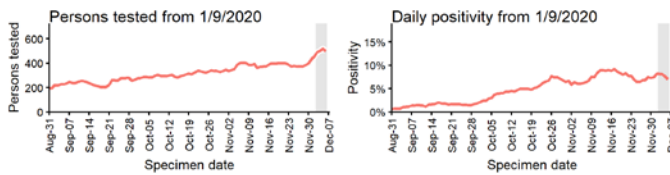
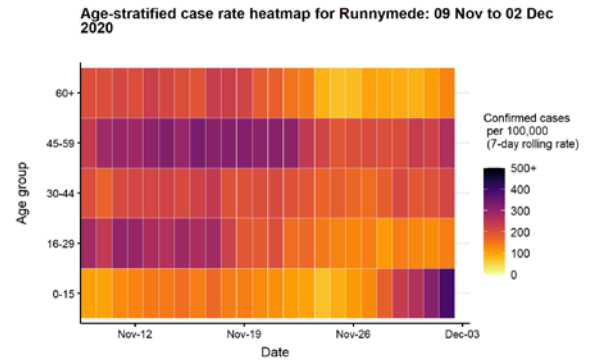
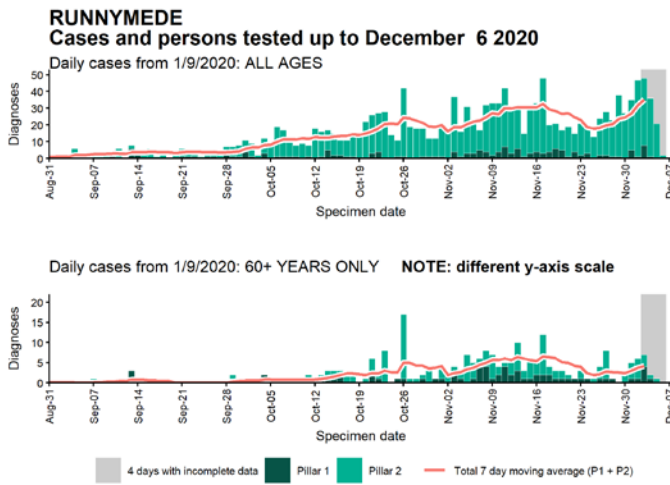
Data from SGSS. Produced by Outbreak Surveillance Team, PHE

Case numbers, testing numbers and positivity, Rother : 01 Sep to 06 Dec 2020



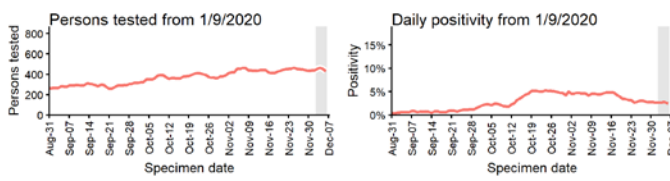
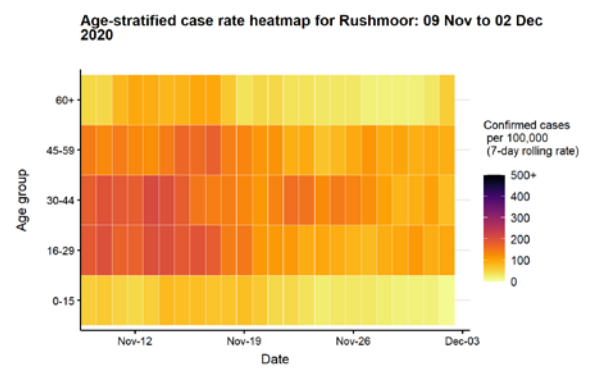
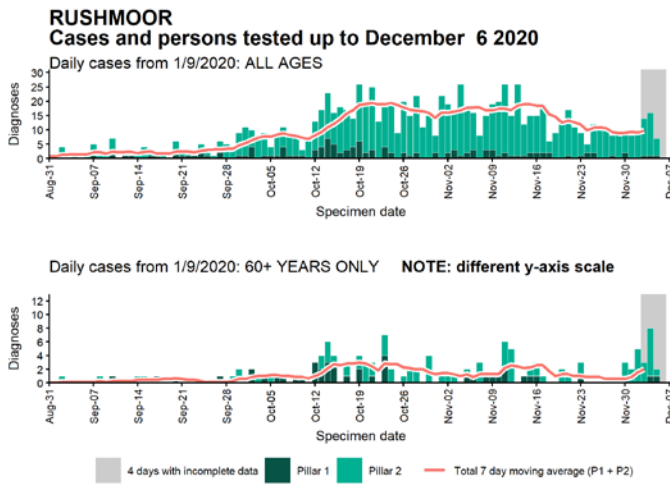
Data from SGSS. Produced by Outbreak Surveillance Team, PHE

Case numbers, testing numbers and positivity, Runnymede : 01 Sep to 06 Dec 2020



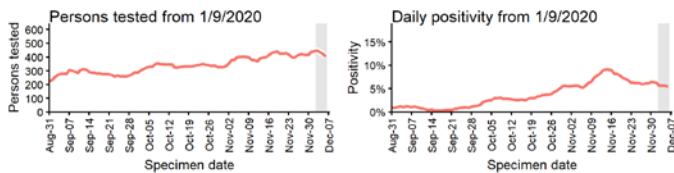
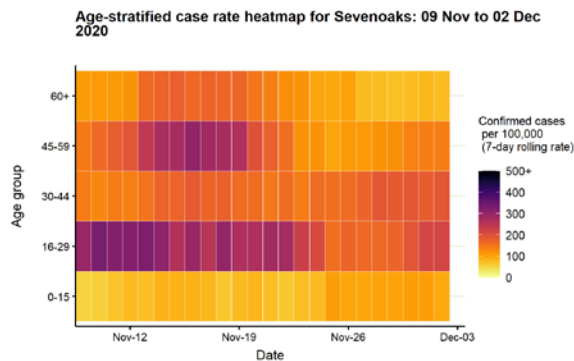
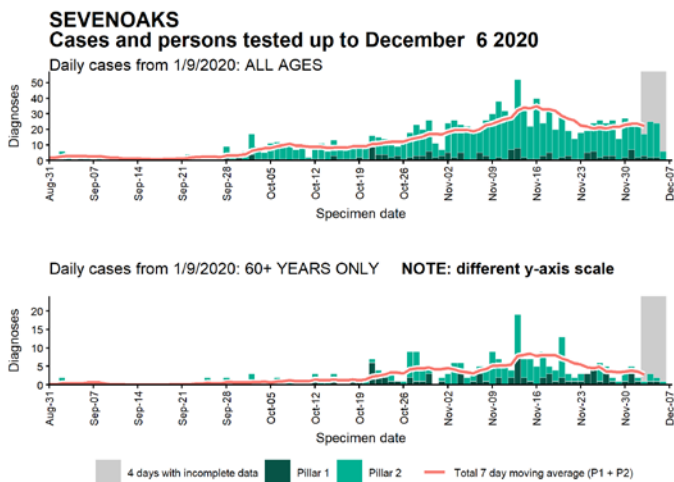
Data from SGSS. Produced by Outbreak Surveillance Team, PHE

Case numbers, testing numbers and positivity, Rushmoor : 01 Sep to 06 Dec 2020



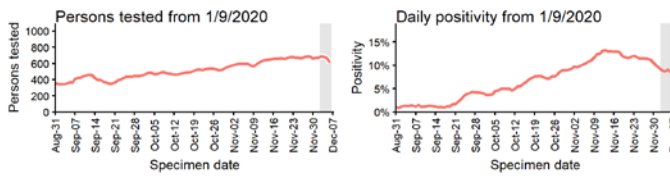
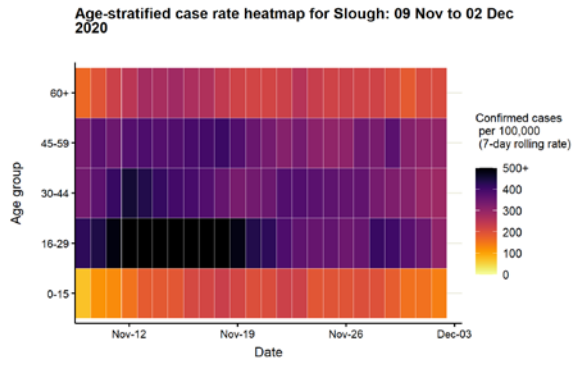
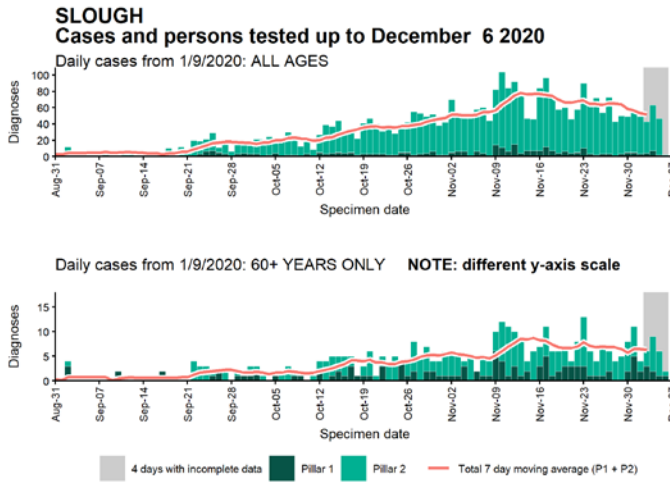
Data from SGSS. Produced by Outbreak Surveillance Team, PHE

Case numbers, testing numbers and positivity, Sevenoaks : 01 Sep to 06 Dec 2020



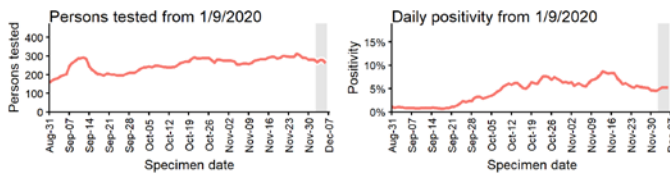
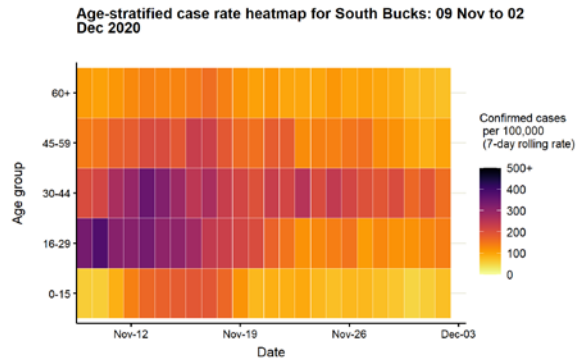
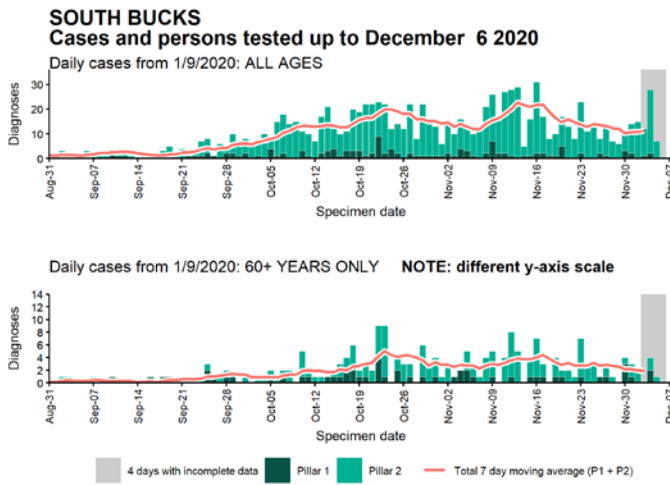
Data from SGSS. Produced by Outbreak Surveillance Team, PHE

Case numbers, testing numbers and positivity, Slough : 01 Sep to 06 Dec 2020



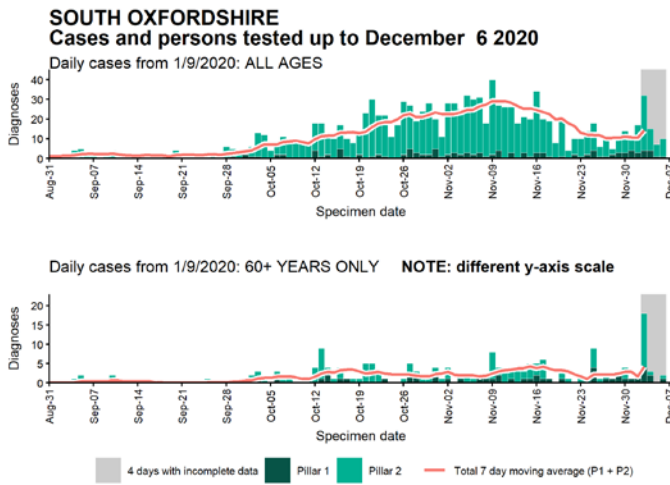
Data from SGSS. Produced by Outbreak Surveillance Team, PHE

Case numbers, testing numbers and positivity, South Bucks : 01 Sep to 06 Dec 2020

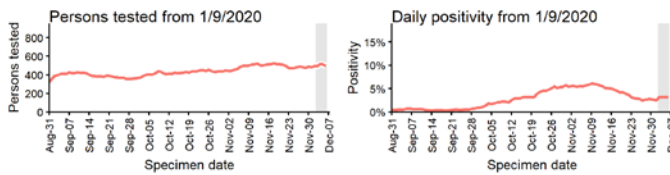
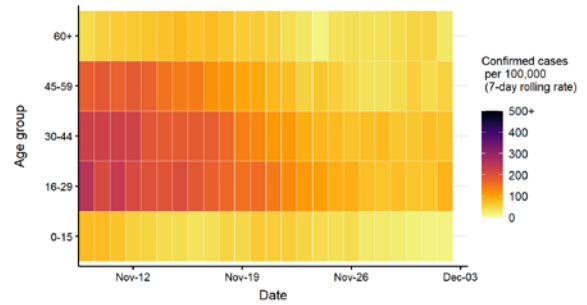


Data from SGSS. Produced by Outbreak Surveillance Team, PHE

Case numbers, testing numbers and positivity, South Oxfordshire : 01 Sep to 06 Dec 2020

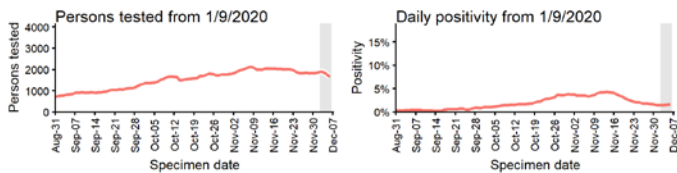
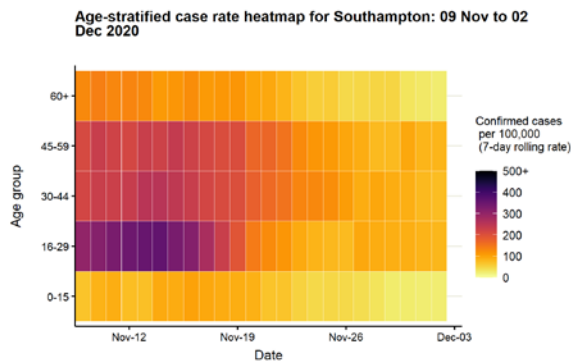
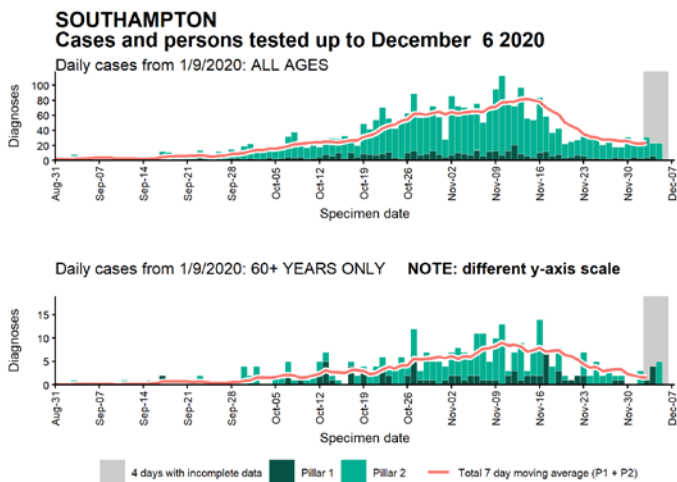


Age-stratified case rate heatmap for South Oxfordshire: 09 Nov to 02 Dec 2020



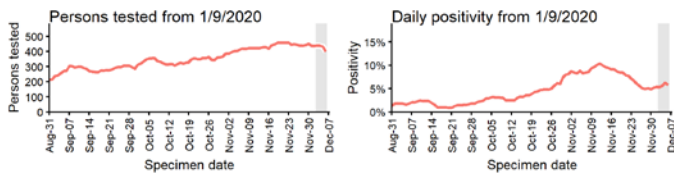
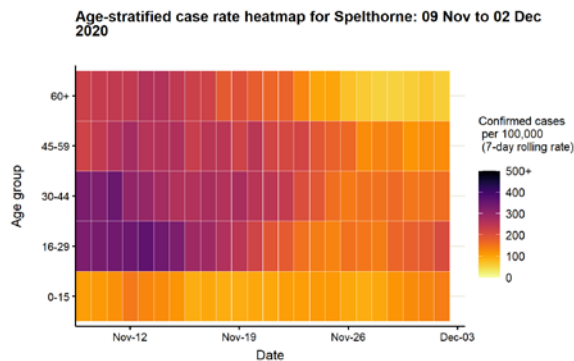
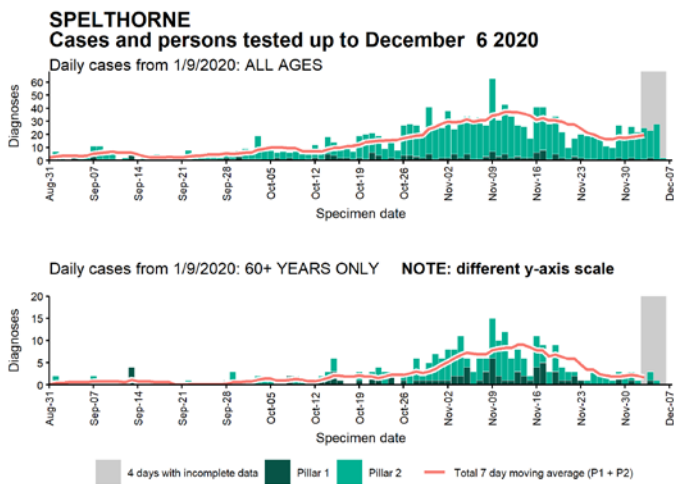
Data from SGSS. Produced by Outbreak Surveillance Team, PHE

Case numbers, testing numbers and positivity, Southampton : 01 Sep to 06 Dec 2020



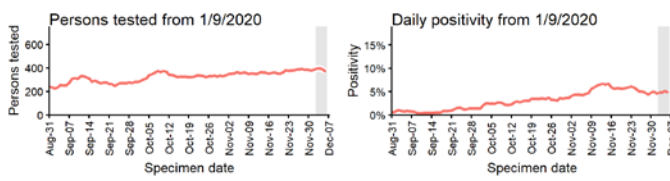
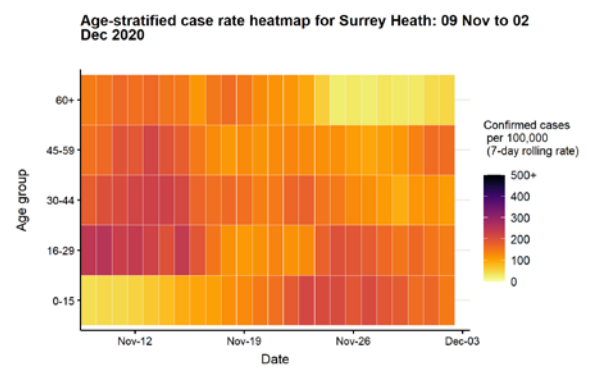
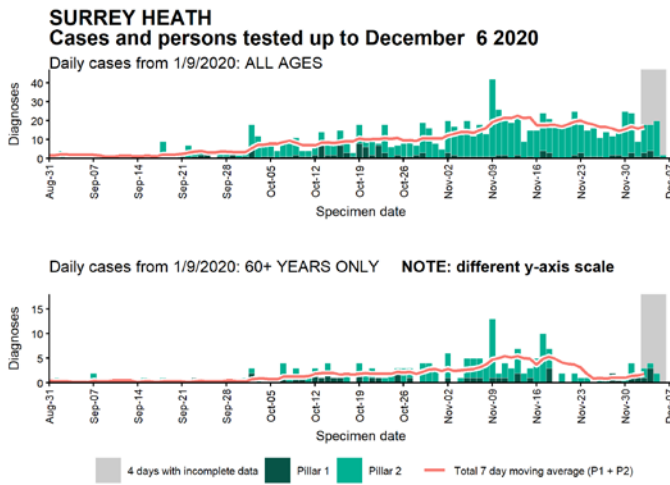
Data from SGSS. Produced by Outbreak Surveillance Team, PHE

Case numbers, testing numbers and positivity, Spelthorne : 01 Sep to 06 Dec 2020



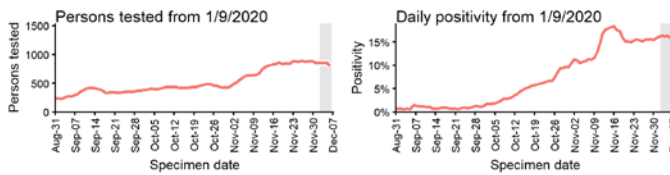
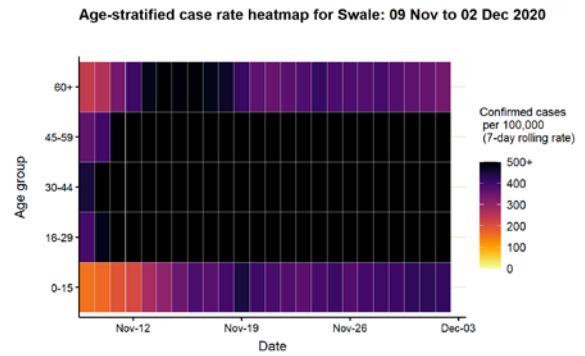
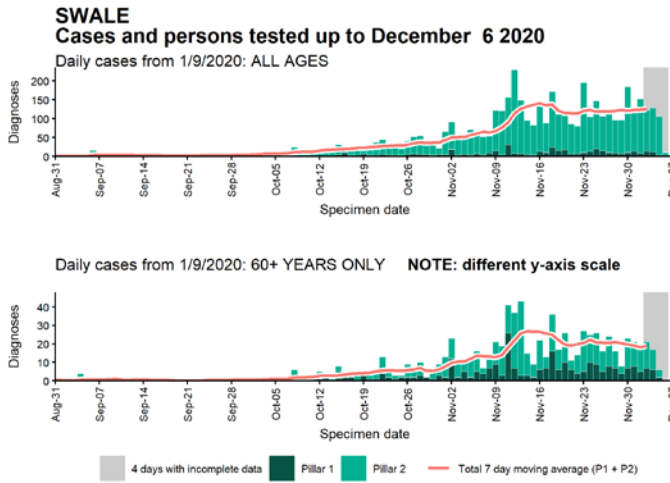
Data from SGSS. Produced by Outbreak Surveillance Team, PHE

Case numbers, testing numbers and positivity, Surrey Heath : 01 Sep to 06 Dec 2020



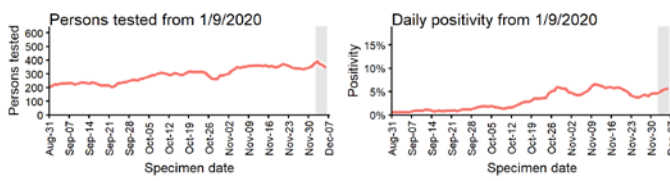
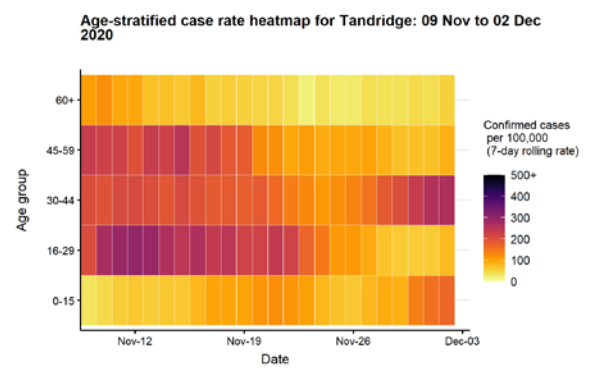
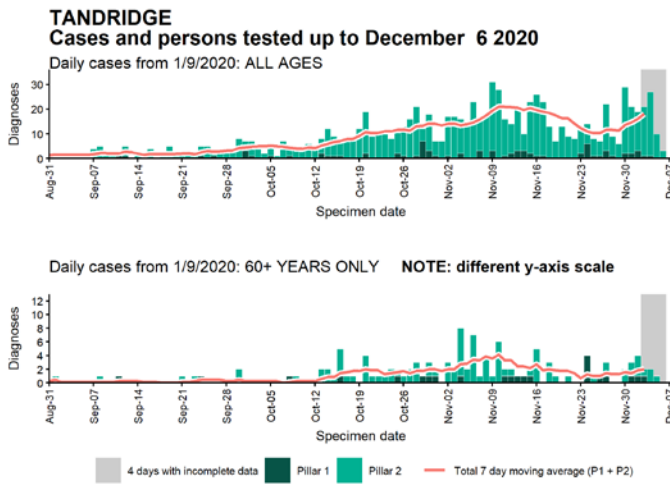
Data from SGSS. Produced by Outbreak Surveillance Team, PHE

Case numbers, testing numbers and positivity, Swale : 01 Sep to 06 Dec 2020



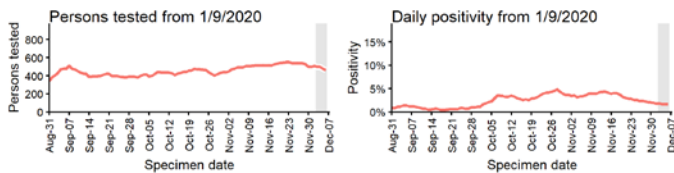
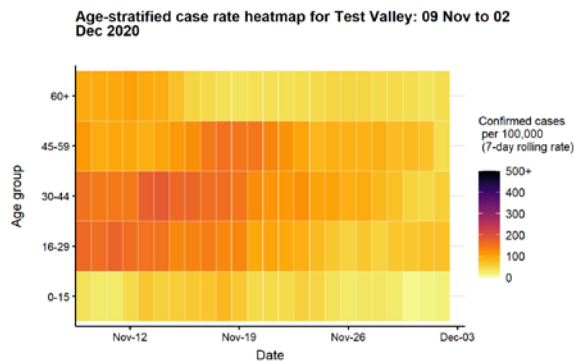
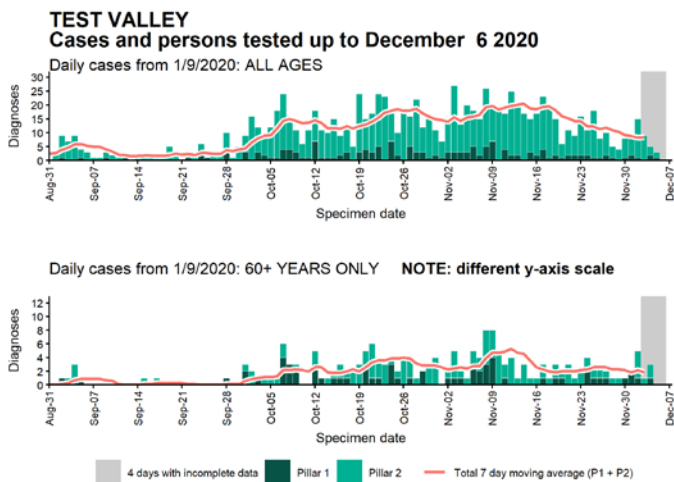
Data from SGSS. Produced by Outbreak Surveillance Team, PHE

Case numbers, testing numbers and positivity, Tandridge : 01 Sep to 06 Dec 2020



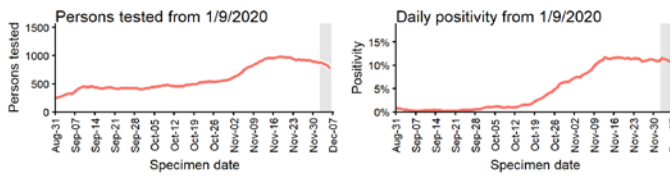
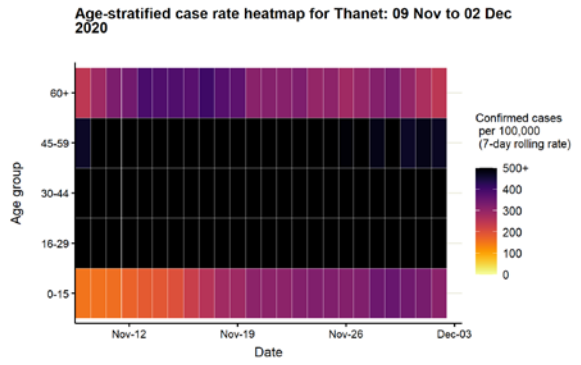
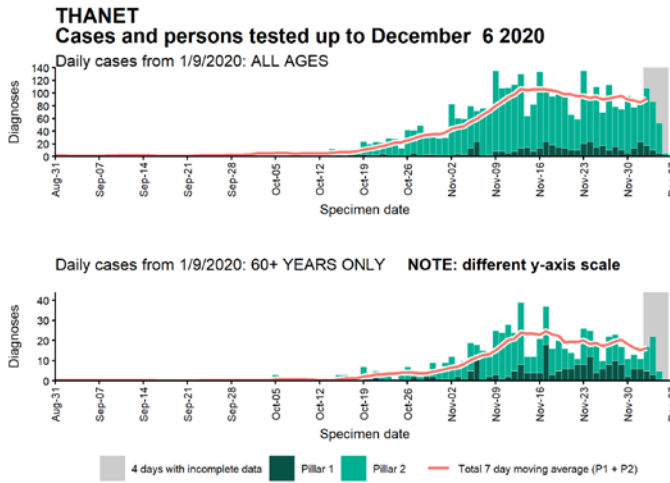
Data from SGSS. Produced by Outbreak Surveillance Team, PHE

Case numbers, testing numbers and positivity, Test Valley : 01 Sep to 06 Dec 2020



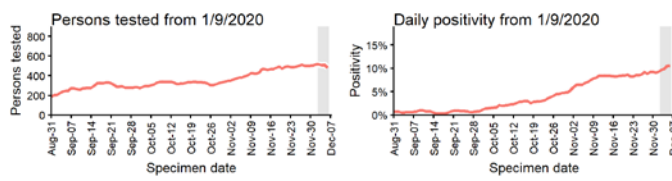
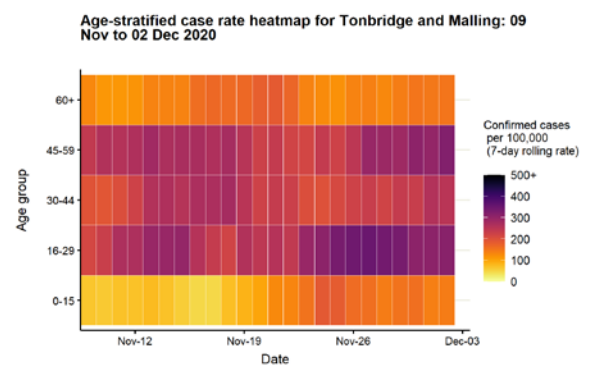
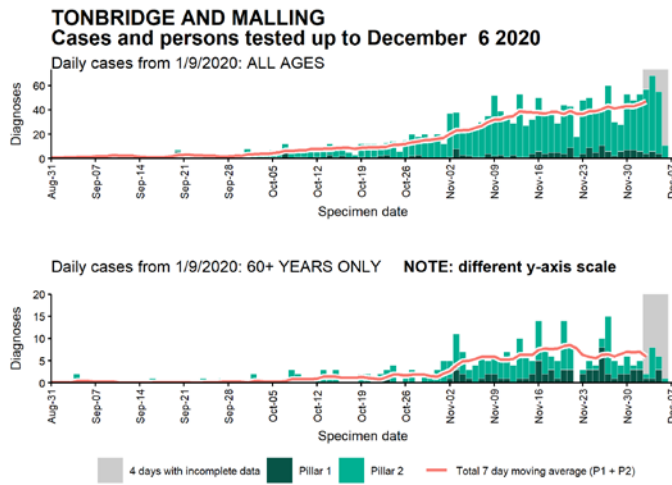
Data from SGSS. Produced by Outbreak Surveillance Team, PHE

Case numbers, testing numbers and positivity, Thanet : 01 Sep to 06 Dec 2020



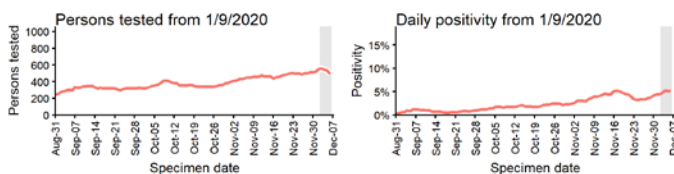
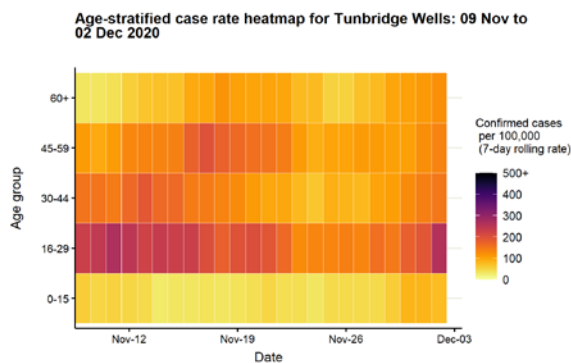
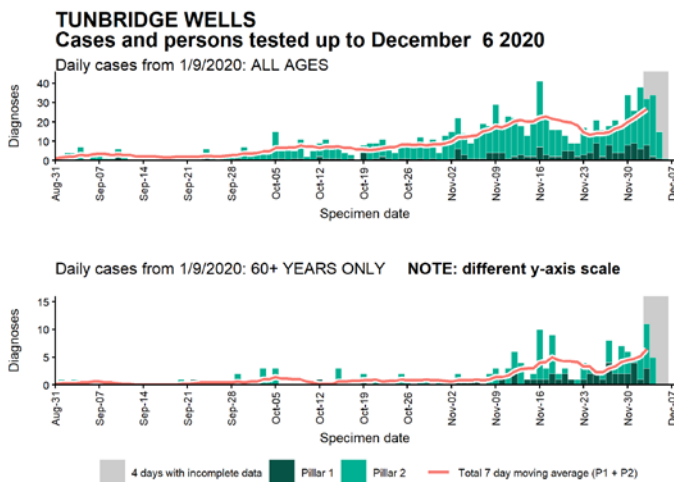
Data from SGSS. Produced by Outbreak Surveillance Team, PHE

Case numbers, testing numbers and positivity, Tonbridge and Malling : 01 Sep to 06 Dec 2020



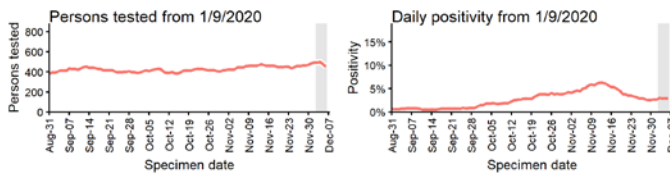
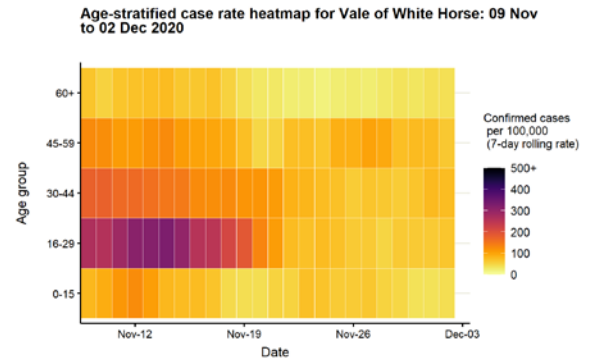
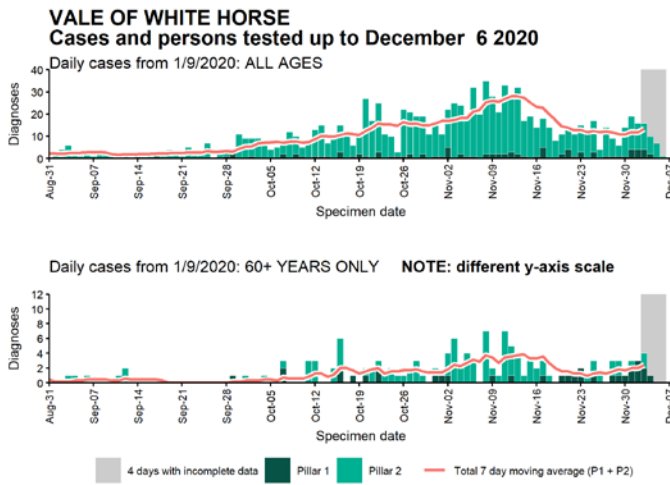
Data from SGSS. Produced by Outbreak Surveillance Team, PHE

Case numbers, testing numbers and positivity, Tunbridge Wells : 01 Sep to 06 Dec 2020



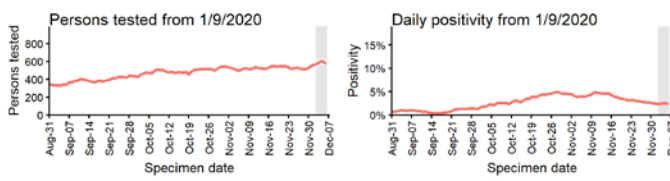
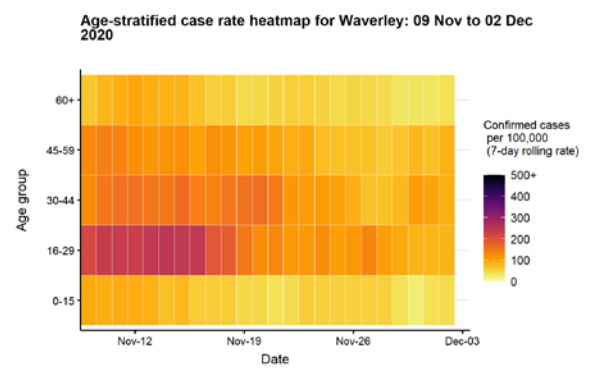
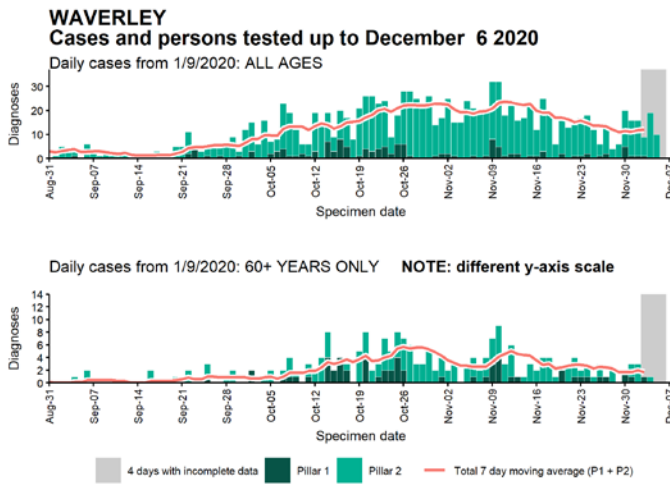
Data from SGSS. Produced by Outbreak Surveillance Team, PHE

Case numbers, testing numbers and positivity, Vale of White Horse : 01 Sep to 06 Dec 2020



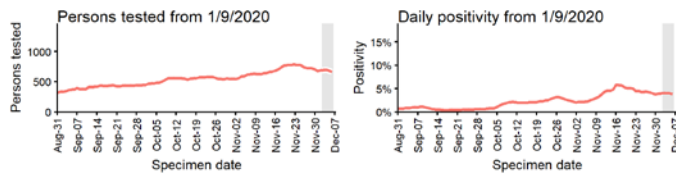
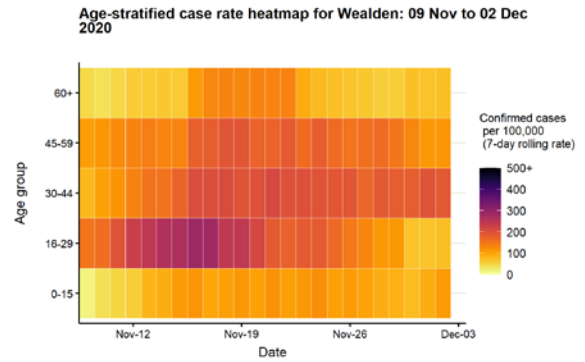
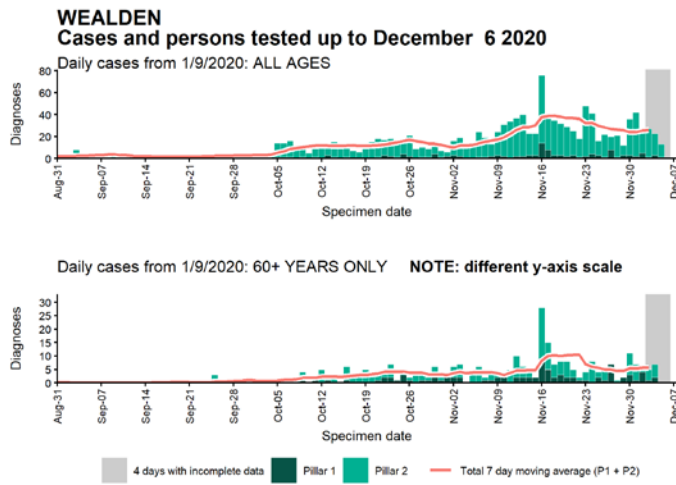
Data from SGSS. Produced by Outbreak Surveillance Team, PHE

Case numbers, testing numbers and positivity, Waverley : 01 Sep to 06 Dec 2020



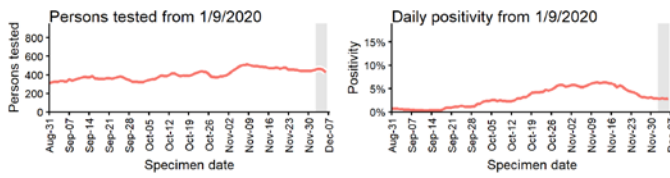
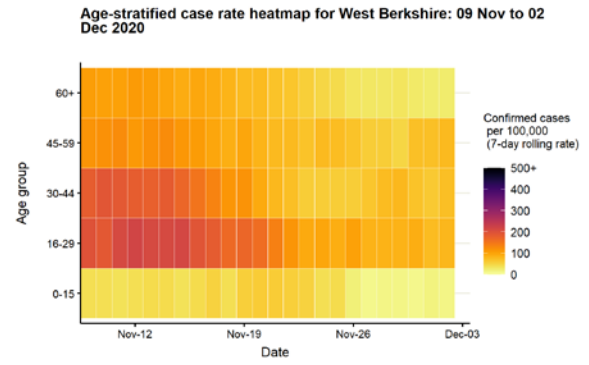
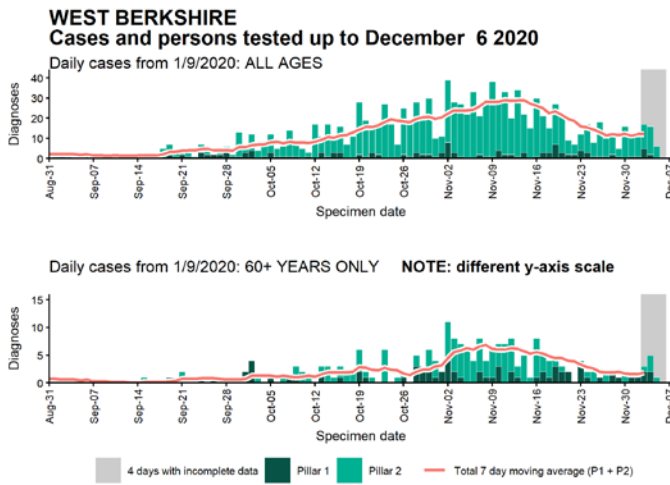
Data from SGSS. Produced by Outbreak Surveillance Team, PHE

Case numbers, testing numbers and positivity, Wealden : 01 Sep to 06 Dec 2020



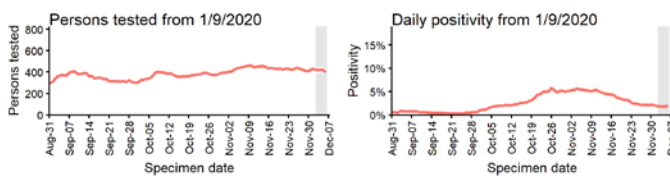
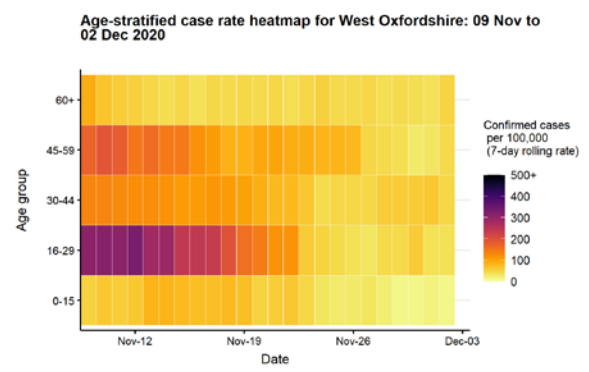
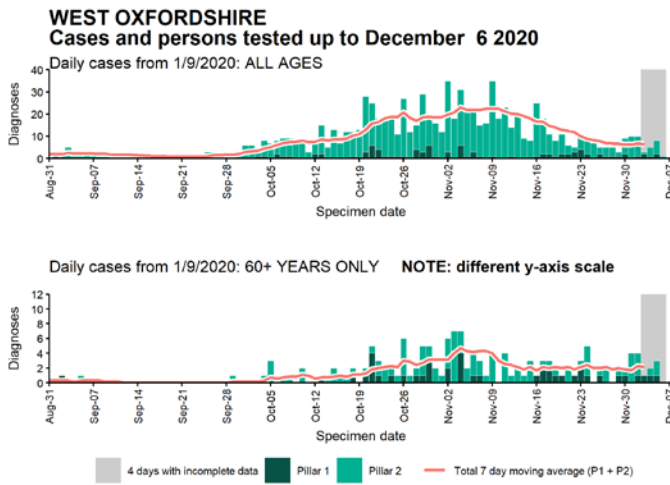
Data from SGSS. Produced by Outbreak Surveillance Team, PHE

Case numbers, testing numbers and positivity, West Berkshire : 01 Sep to 06 Dec 2020



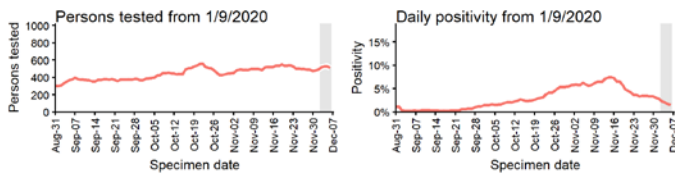
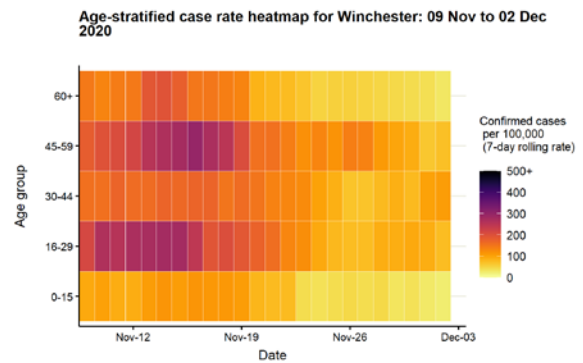
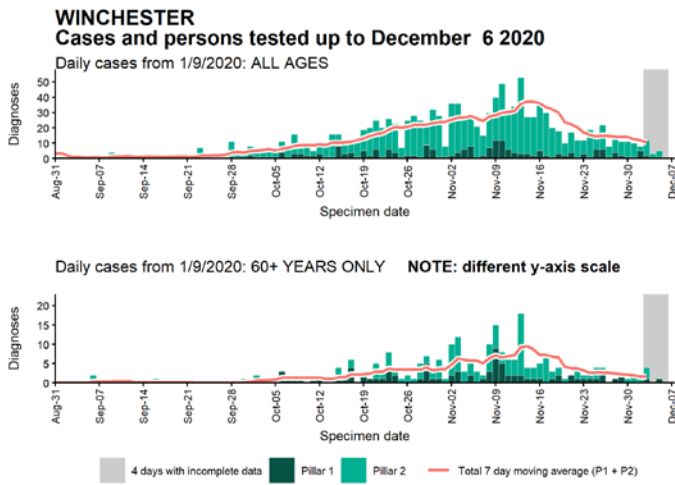
Data from SGSS. Produced by Outbreak Surveillance Team, PHE

Case numbers, testing numbers and positivity, West Oxfordshire : 01 Sep to 06 Dec 2020



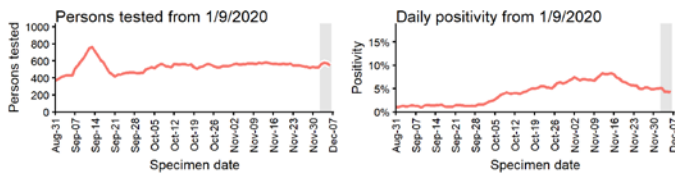
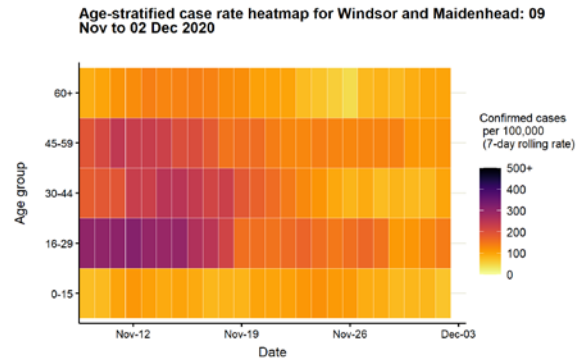
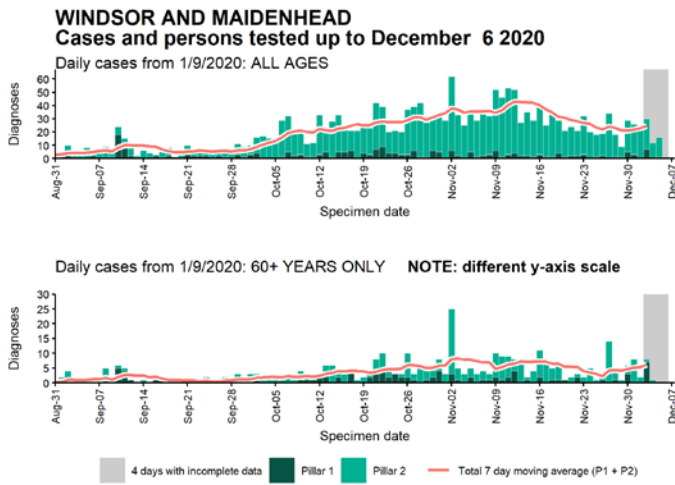
Data from SGSS. Produced by Outbreak Surveillance Team, PHE

Case numbers, testing numbers and positivity, Winchester : 01 Sep to 06 Dec 2020



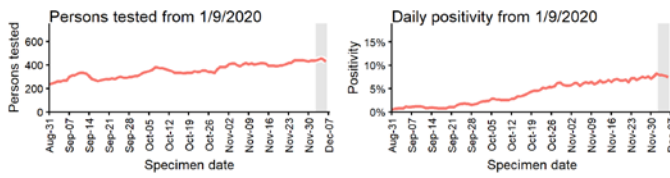
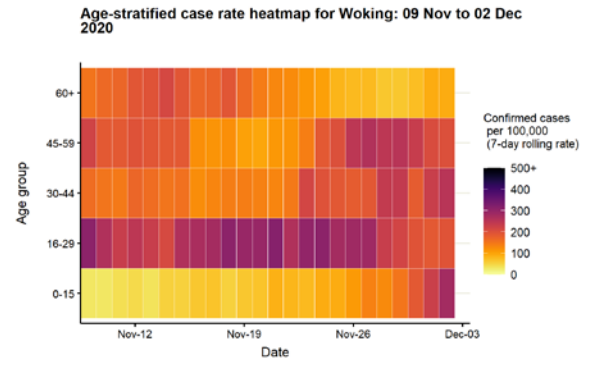
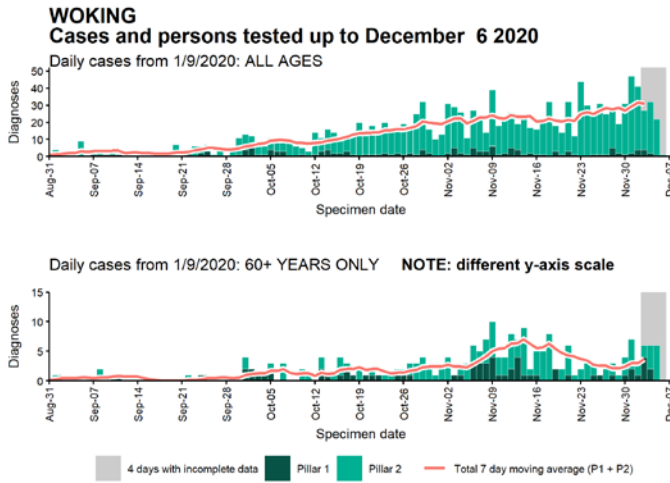
Data from SGSS. Produced by Outbreak Surveillance Team, PHE

Case numbers, testing numbers and positivity, Windsor and Maidenhead : 01 Sep to 06 Dec 2020



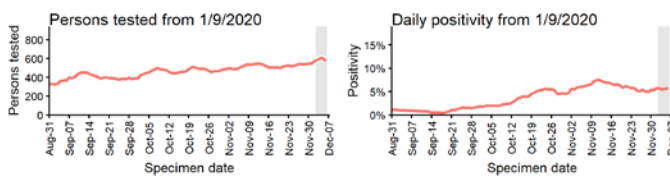
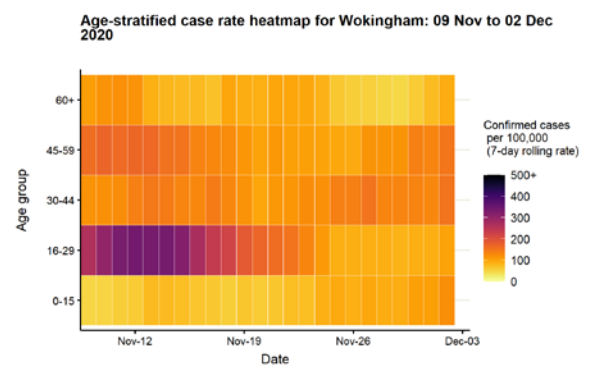
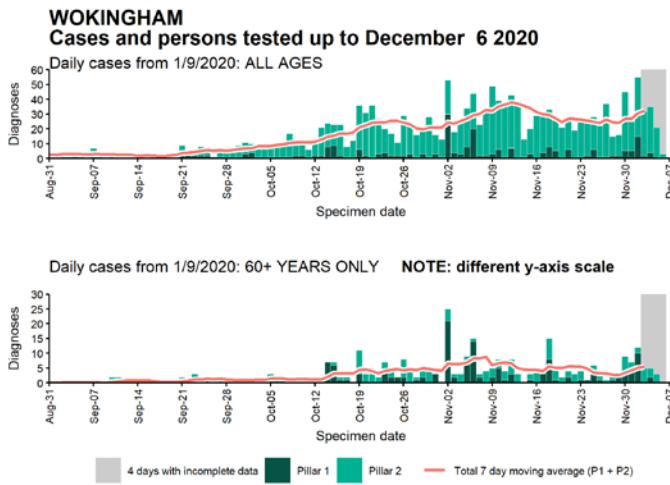
Data from SGSS. Produced by Outbreak Surveillance Team, PHE

Case numbers, testing numbers and positivity, Woking : 01 Sep to 06 Dec 2020



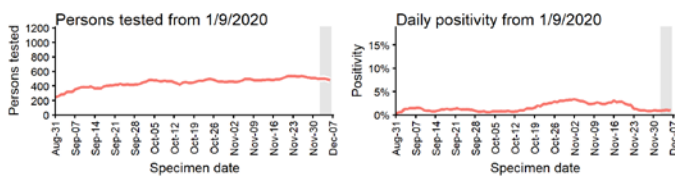
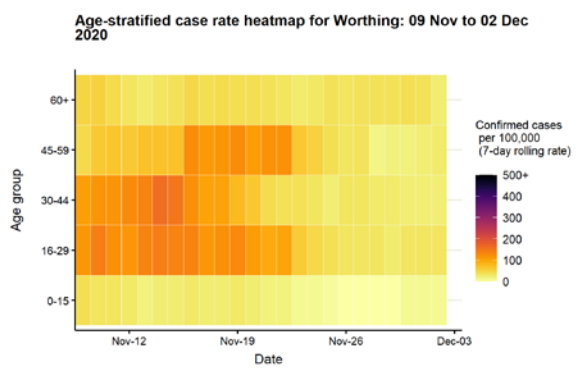
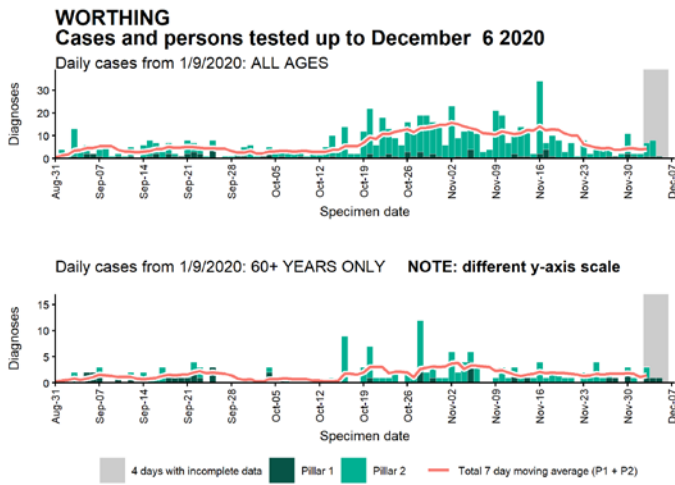
Data from SGSS. Produced by Outbreak Surveillance Team, PHE

Case numbers, testing numbers and positivity, Wokingham : 01 Sep to 06 Dec 2020



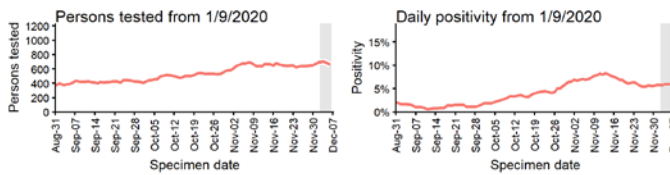
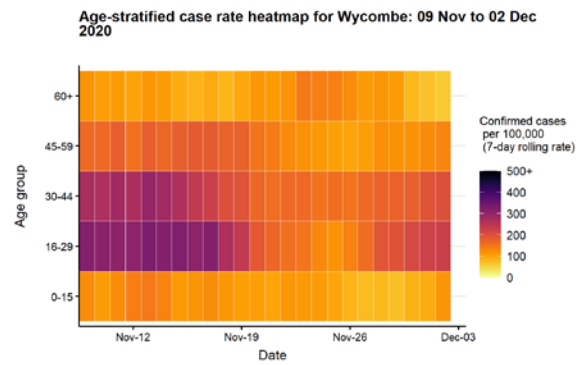
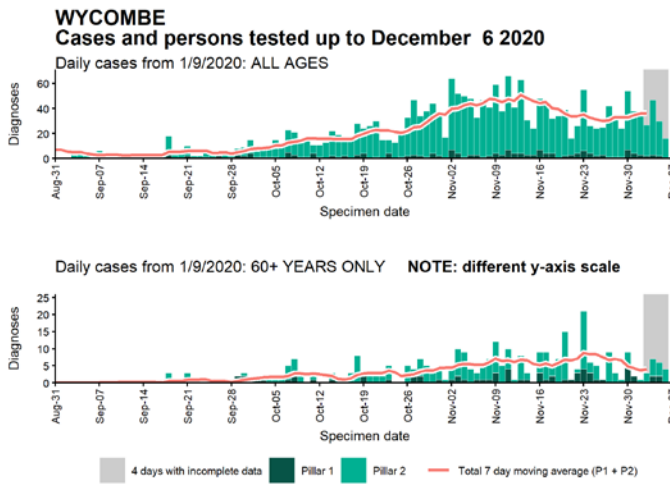
Data from SGSS. Produced by Outbreak Surveillance Team, PHE

Case numbers, testing numbers and positivity, Worthing : 01 Sep to 06 Dec 2020



Data from SGSS. Produced by Outbreak Surveillance Team, PHE

Case numbers, testing numbers and positivity, Wycombe : 01 Sep to 06 Dec 2020



Data from SGSS. Produced by Outbreak Surveillance Team, PHE

© Crown copyright 2020

www.gov.uk/dhsc

This publication is licensed under the terms of the Open Government Licence v3.0 except where otherwise stated. To view this licence, visit nationalarchives.gov.uk/doc/open-government-licence/version/3

Where we have identified any third party copyright information you will need to obtain permission from the copyright holders concerned.

OGL