



Department
of Health &
Social Care

London: lower tier local authority watchlist – epidemiological charts

Produced 07 December 2020

NOTES

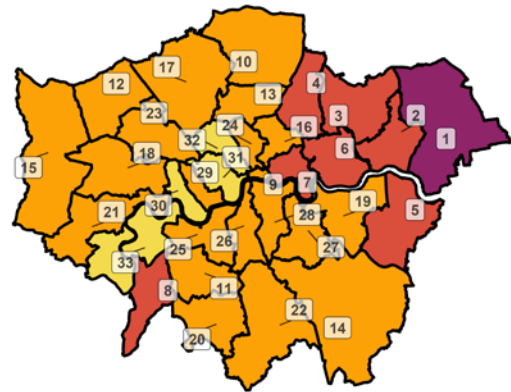
- This data is provided by Public Health England for the purpose of monitoring and supporting the management of Covid-19 infections in Local Authorities.
- The reports are produced using 2019 ONS population data
- If you would like to know the weekly trend for the case rate charts and persons tested chart please see Lower-tier local authority watchlist.
- The age pyramid charts have been replaced by age heatmaps to provide a clearer understanding of the cases by age over time.
- The age heatmap range is now 0-500+ due to the decrease in case rates across England.

Weekly case rate per 100,000 population by local authority: 26 Nov to 02 Dec 2020

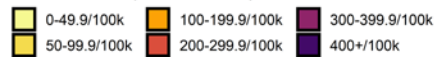
London
 COVID-19 cases: 26 Nov to 02 Dec 2020
 Weekly case rates per 100,000 population by local authority

Rank	Local Authority	Case Rate (per 100,000)	Number of cases (1 week)
1	Havering	319.4	829
2	Barking and Dagenham	298.7	636
3	Redbridge	294.5	899
4	Waltham Forest	252.0	698
5	Bexley	249.7	620
6	Newham	242.7	857
7	Tower Hamlets	206.9	672
8	Kingston upon Thames	205.6	365
9	City of London	195.5	19
10	Enfield	193.2	645
11	Merton	184.5	381
12	Harrow	176.4	443
13	Haringey	173.1	465
14	Bromley	170.9	568
15	Hillingdon	165.2	507
16	Hackney	164.3	462

Rank	Local Authority	Case Rate (per 100,000)	Number of cases (1 week)
17	Barnet	163.7	648
18	Ealing	160.0	547
19	Greenwich	154.9	446
20	Sutton	154.6	319
21	Hounslow	153.9	418
22	Croydon	145.3	562
23	Brent	143.4	473
24	Islington	119.2	289
25	Wandsworth	119.2	393
26	Lambeth	115.0	375
27	Lewisham	113.1	346
28	Southwark	106.6	340
29	Kensington and Chelsea	103.1	161
30	Hammersmith and Fulham	98.3	182
31	Westminster	92.2	241
32	Camden	87.8	237
33	Richmond upon Thames	79.3	157



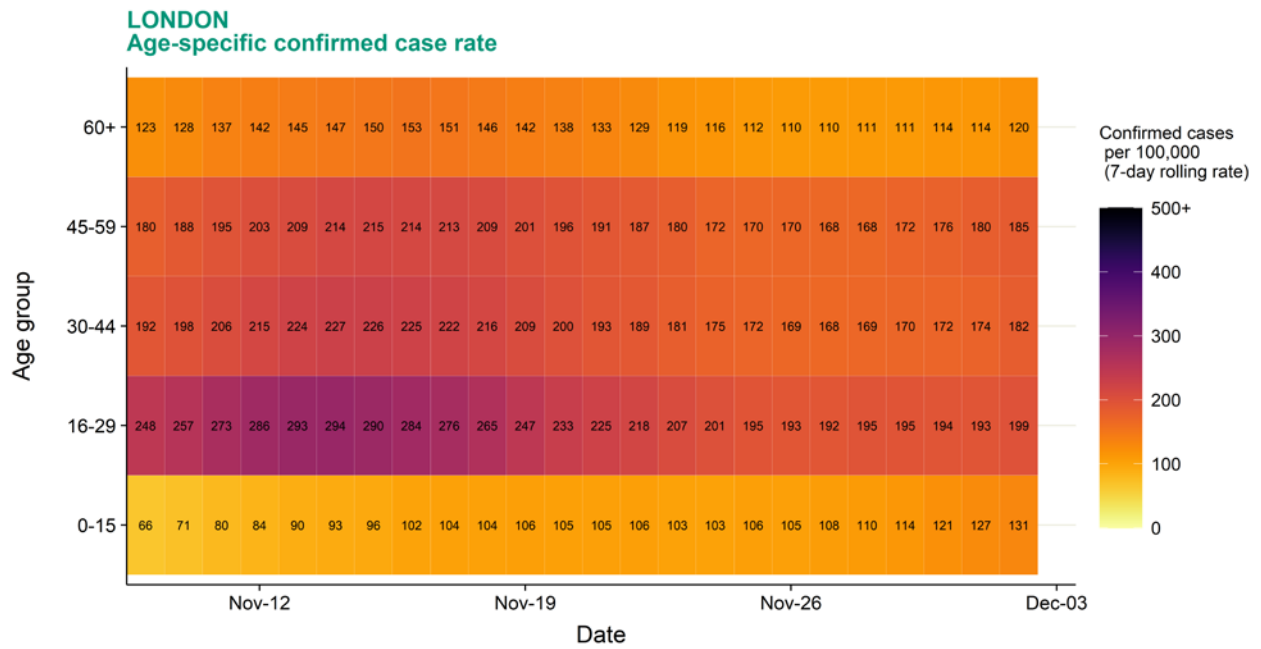
Covid-19 rate by local authority



Data from SGSS; Pillar 1 and 2 testing. Figure by Outbreak Surveillance Team, Public Health England.

Contains National Statistics data including 2019 population estimates Â© Crown copyright and database right 2020

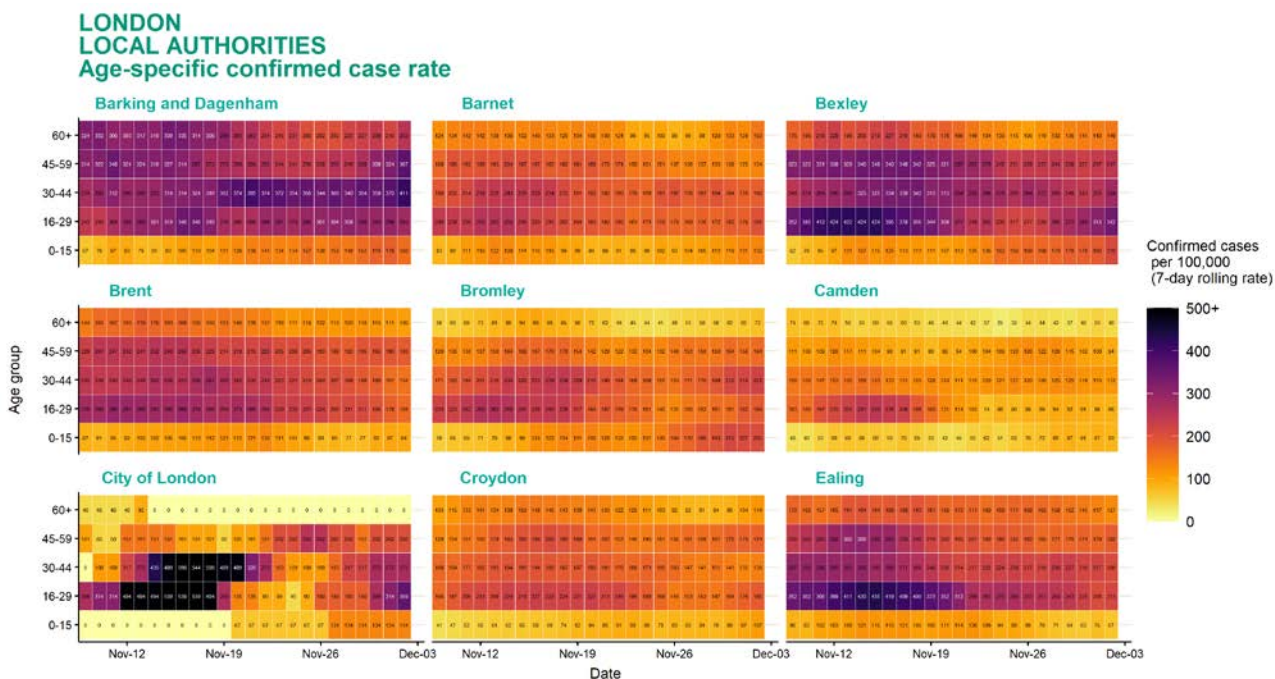
Age-stratified heatmap of weekly case rate for London : 09 Nov to 02 Dec 2020



Source: Case data from SGSS. Produced by Outbreak Surveillance Team, PHE

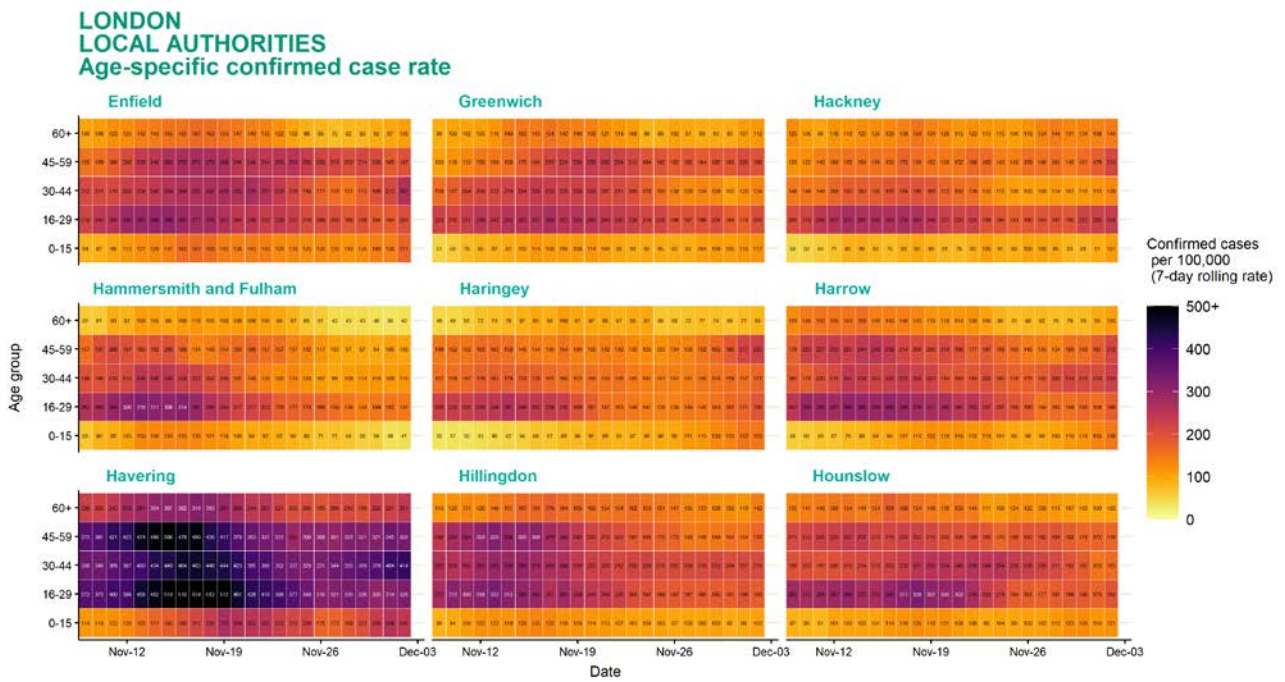
Contains National Statistics data © Crown copyright and database right 2020

Age-stratified heatmap of weekly case rate by local authority for London : 09 Nov to 02 Dec 2020



Source: Case data from SGSS. Produced by Outbreak Surveillance Team, PHE
Contains National Statistics data Â© Crown copyright and database right 2020

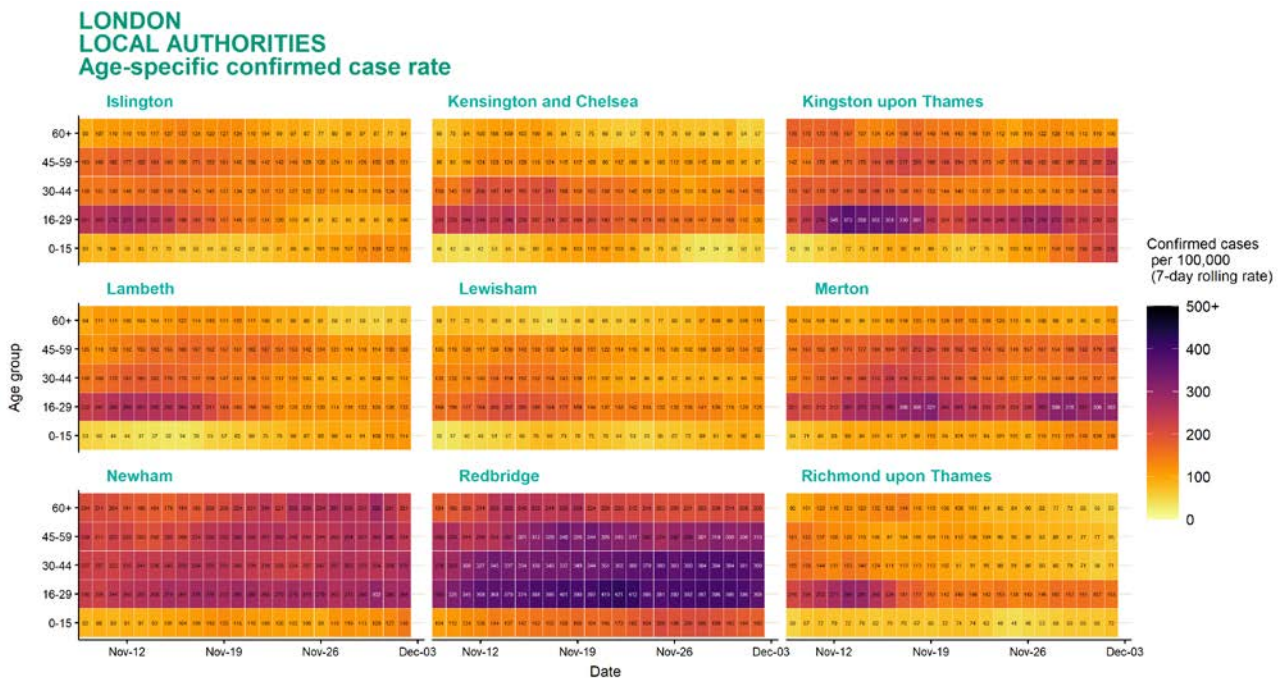
Age-stratified heatmap of weekly case rate by local authority for London : 09 Nov to 02 Dec 2020



Source: Case data from SGSS. Produced by Outbreak Surveillance Team, PHE

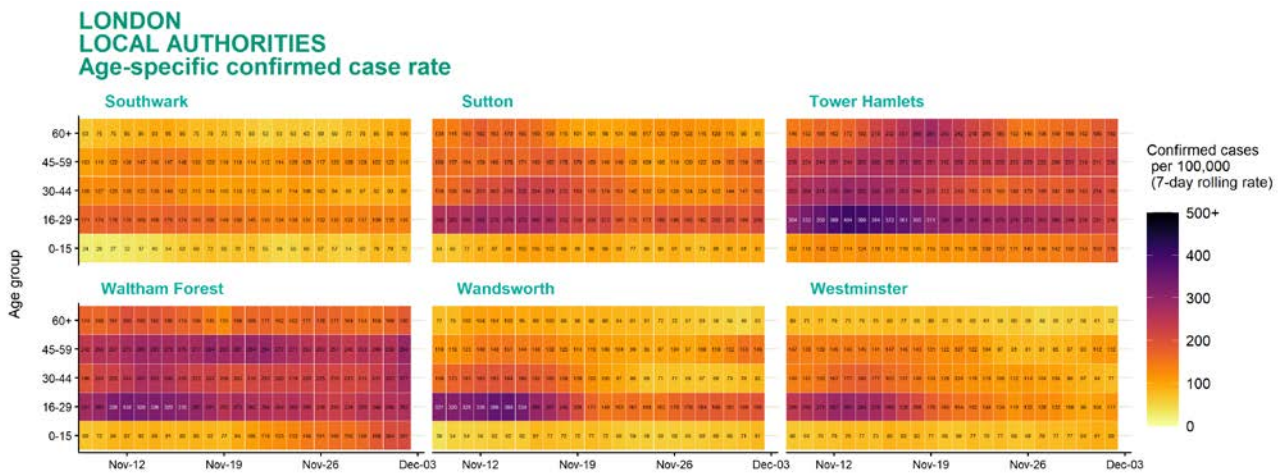
Contains National Statistics data Â© Crown copyright and database right 2020

Age-stratified heatmap of weekly case rate by local authority for London : 09 Nov to 02 Dec 2020



Source: Case data from SGSS. Produced by Outbreak Surveillance Team, PHE
Contains National Statistics data Â© Crown copyright and database right 2020

Age-stratified heatmap of weekly case rate by local authority for London : 09 Nov to 02 Dec 2020

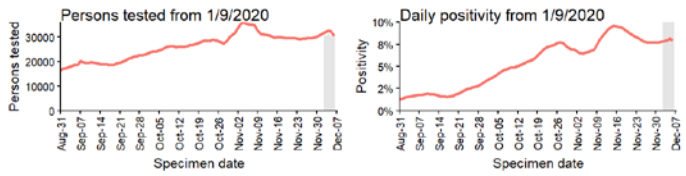
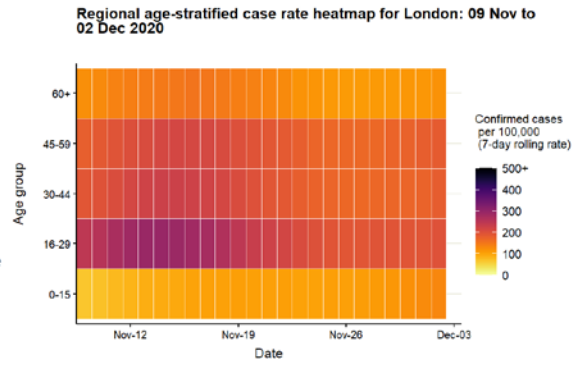
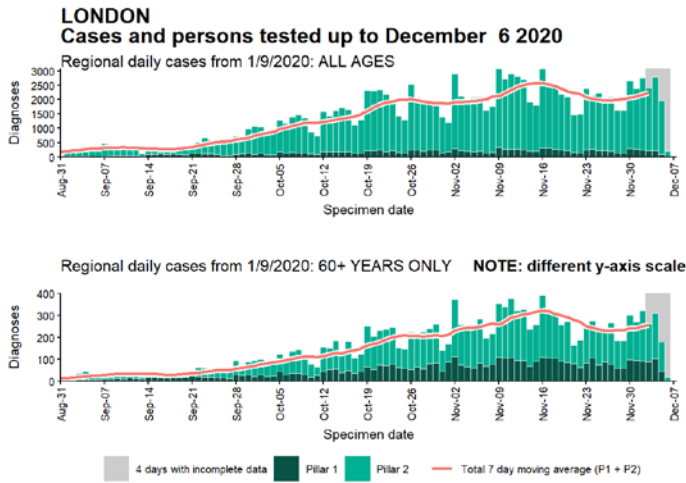


Date

Source: Case data from SGSS. Produced by Outbreak Surveillance Team, PHE

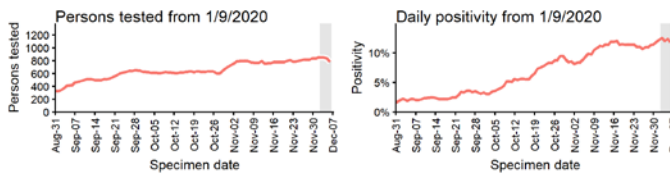
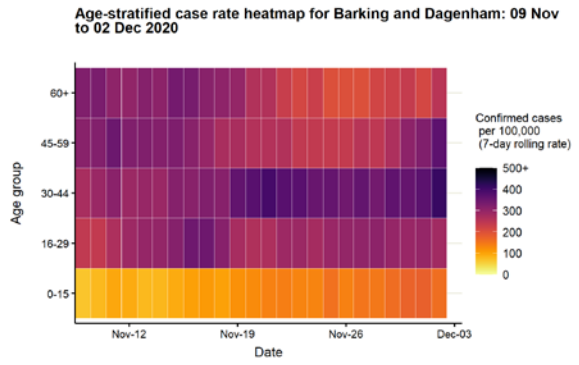
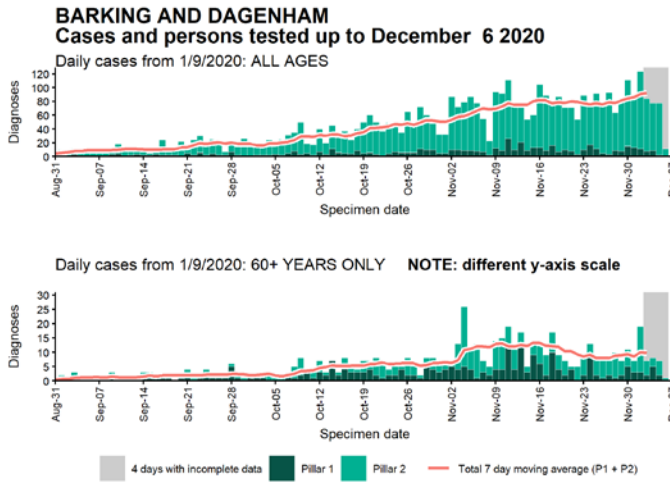
Contains National Statistics data Â© Crown copyright and database right 2020

Regional case numbers, testing numbers and positivity, London : 01 Sep to 06 Dec 2020



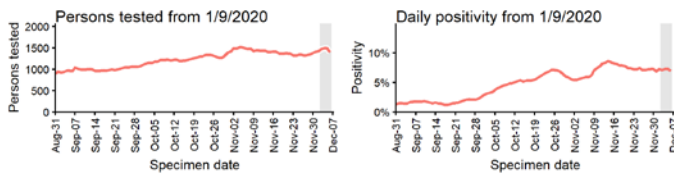
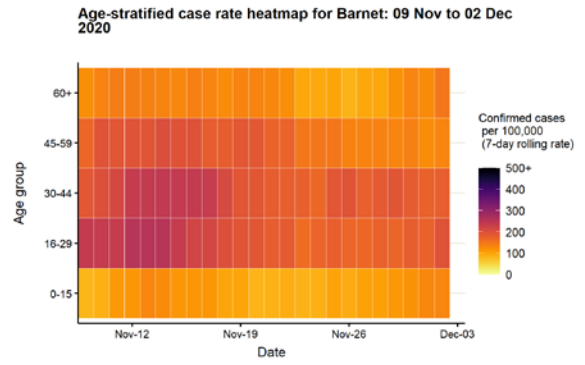
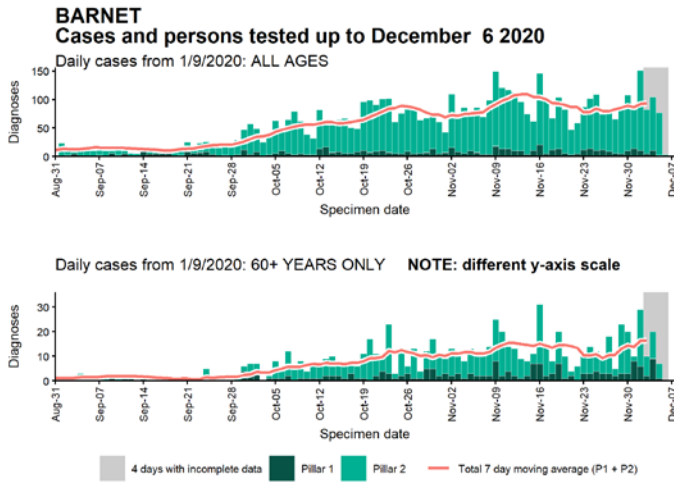
Data from SGSS. Produced by Outbreak Surveillance Team, PHE

Case numbers, testing numbers and positivity, Barking and Dagenham : 01 Sep to 06 Dec 2020



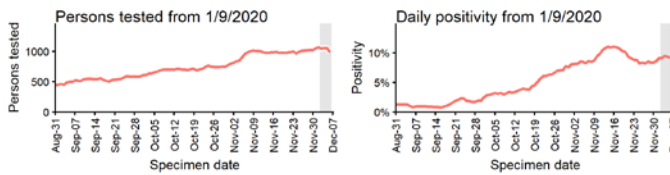
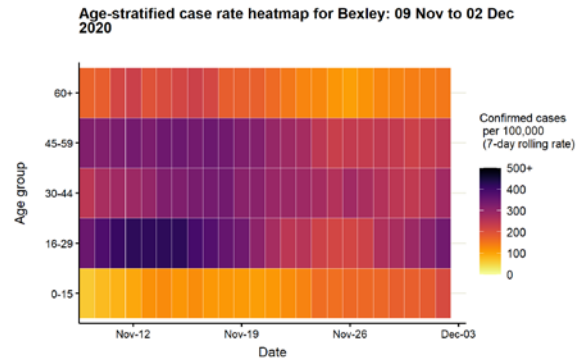
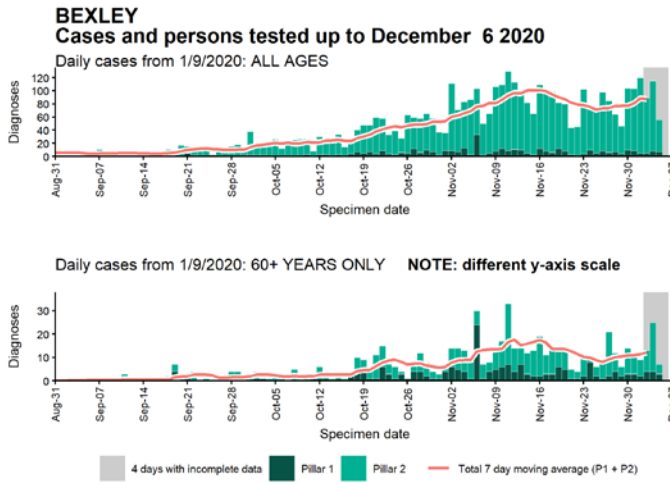
Data from SGSS. Produced by Outbreak Surveillance Team, PHE

Case numbers, testing numbers and positivity, Barnet : 01 Sep to 06 Dec 2020



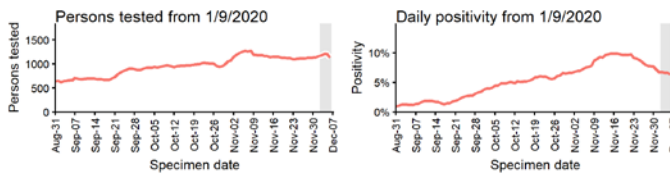
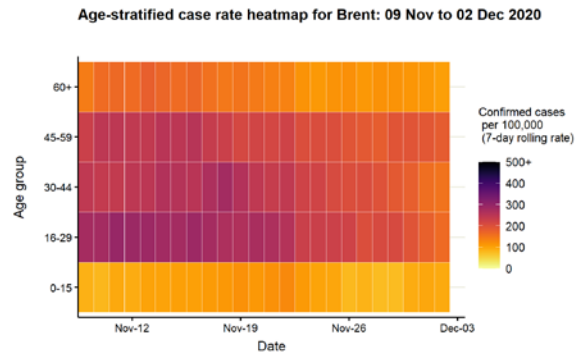
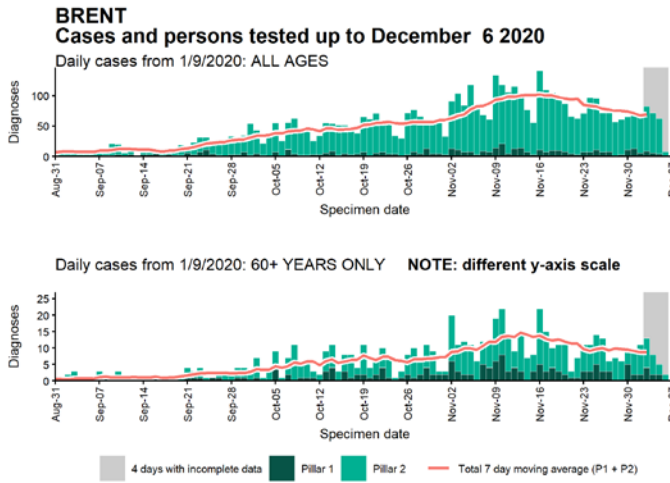
Data from SGSS. Produced by Outbreak Surveillance Team, PHE

Case numbers, testing numbers and positivity, Bexley : 01 Sep to 06 Dec 2020



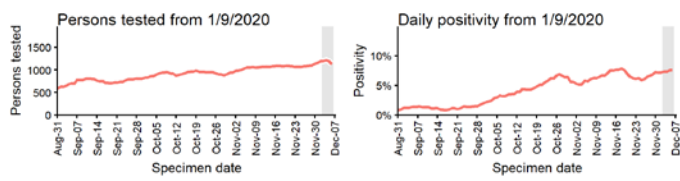
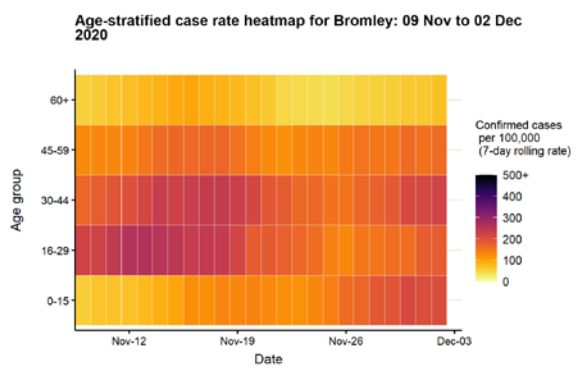
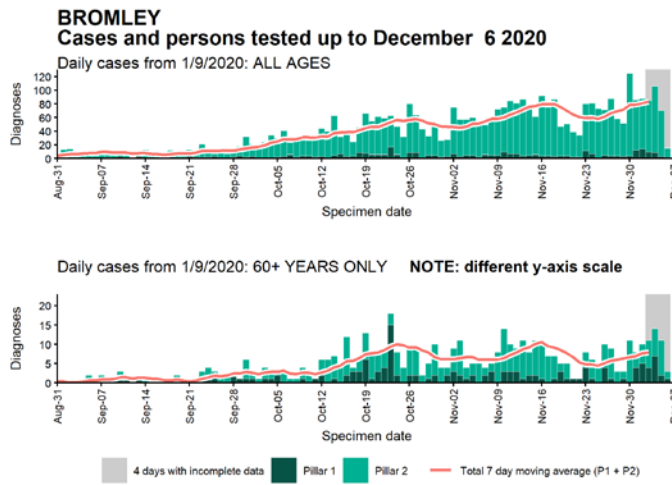
Data from SGSS. Produced by Outbreak Surveillance Team, PHE

Case numbers, testing numbers and positivity, Brent : 01 Sep to 06 Dec 2020



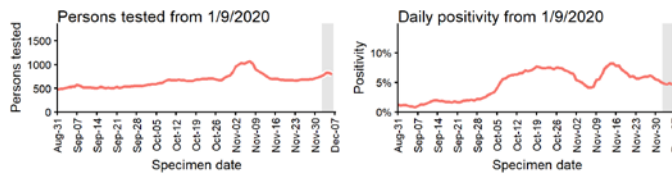
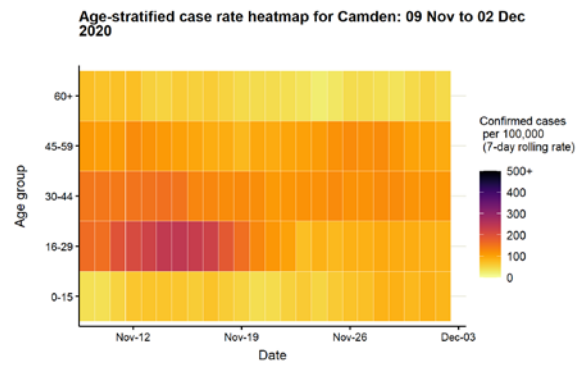
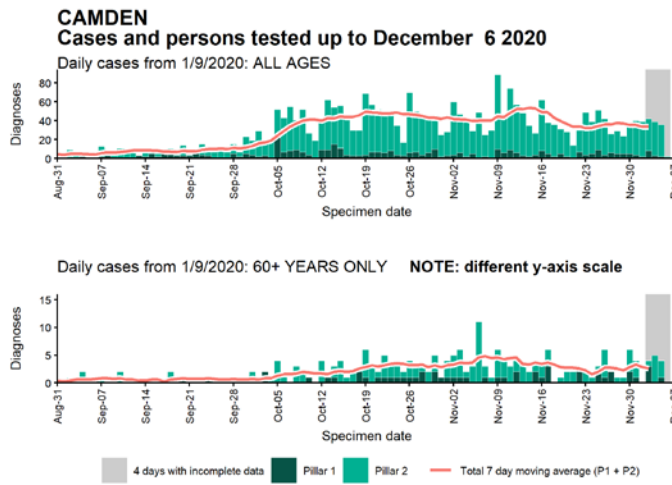
Data from SGSS. Produced by Outbreak Surveillance Team, PHE

Case numbers, testing numbers and positivity, Bromley : 01 Sep to 06 Dec 2020



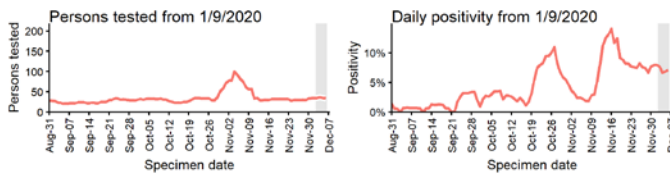
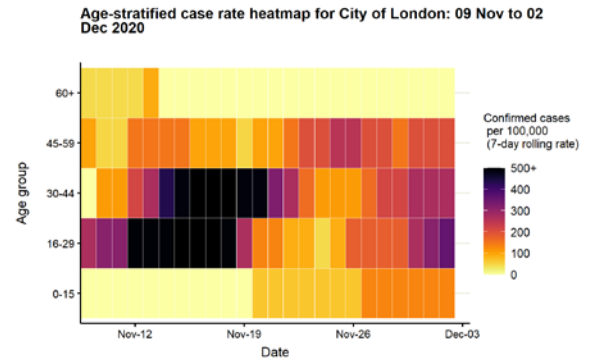
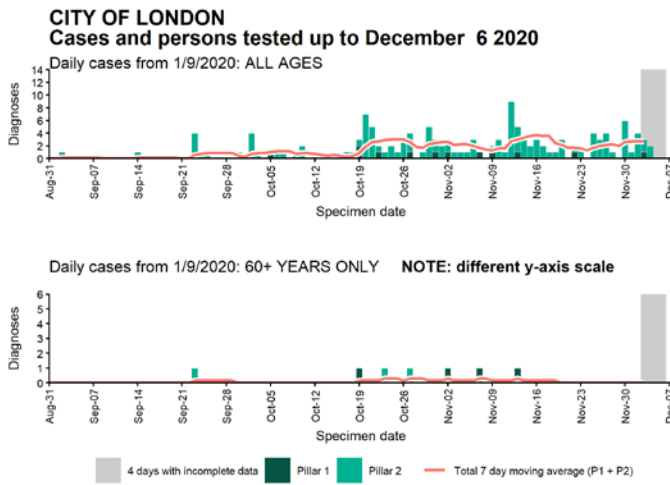
Data from SGSS. Produced by Outbreak Surveillance Team, PHE

Case numbers, testing numbers and positivity, Camden : 01 Sep to 06 Dec 2020



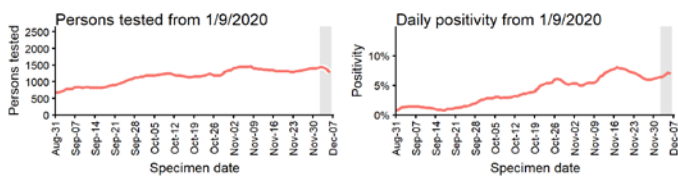
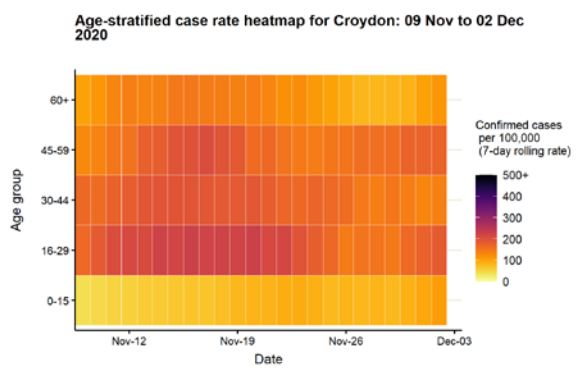
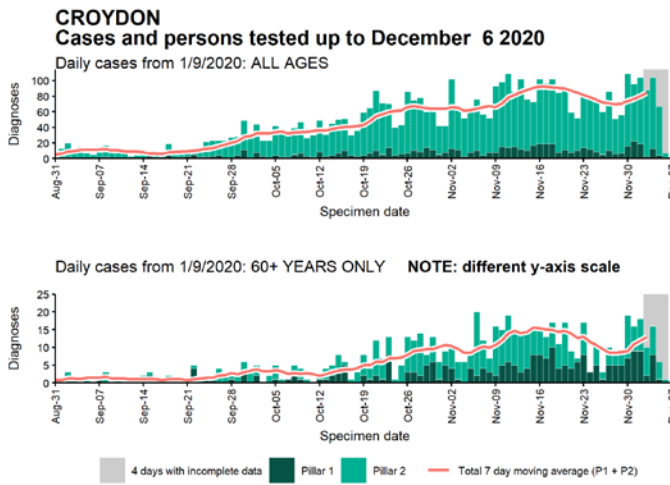
Data from SGSS. Produced by Outbreak Surveillance Team, PHE

Case numbers, testing numbers and positivity, City of London : 01 Sep to 06 Dec 2020



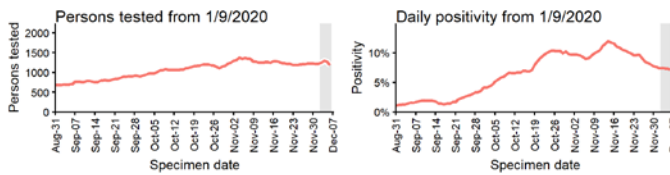
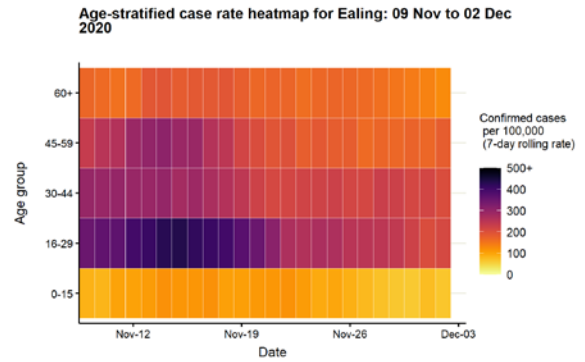
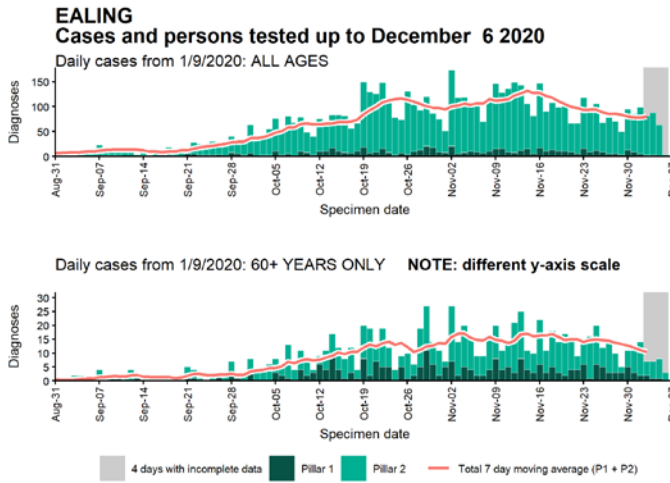
Data from SGSS. Produced by Outbreak Surveillance Team, PHE

Case numbers, testing numbers and positivity, Croydon : 01 Sep to 06 Dec 2020



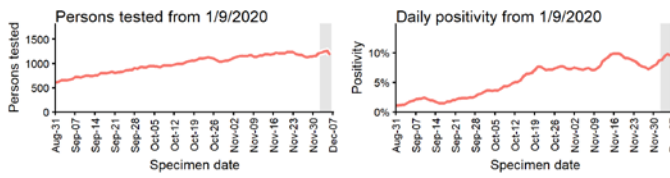
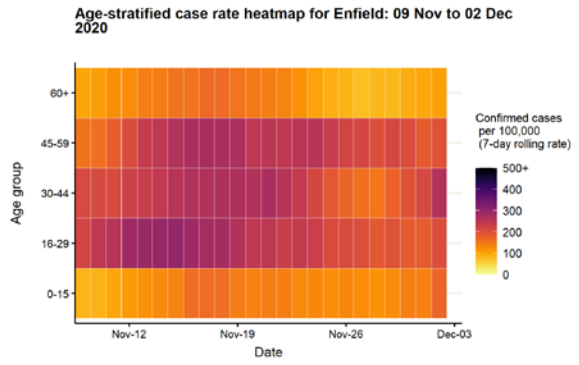
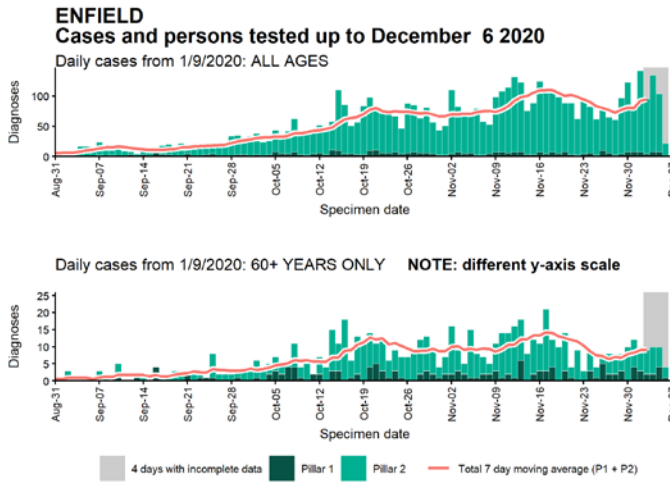
Data from SGSS. Produced by Outbreak Surveillance Team, PHE

Case numbers, testing numbers and positivity, Ealing : 01 Sep to 06 Dec 2020



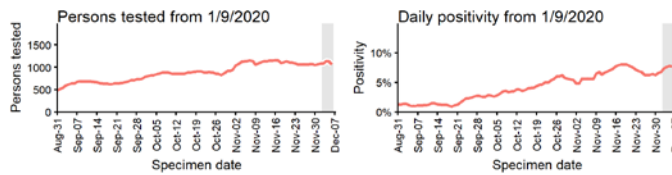
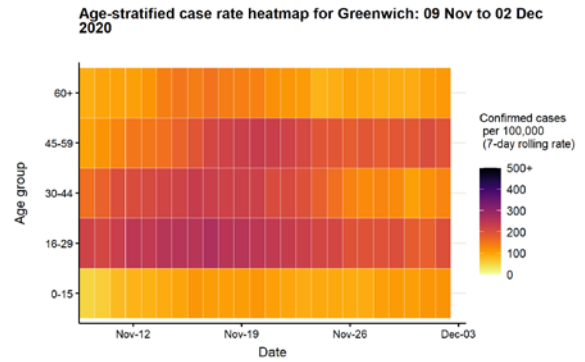
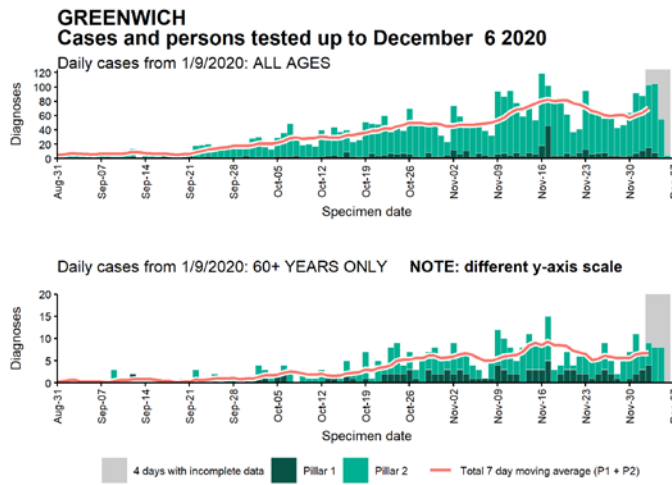
Data from SGSS. Produced by Outbreak Surveillance Team, PHE

Case numbers, testing numbers and positivity, Enfield : 01 Sep to 06 Dec 2020



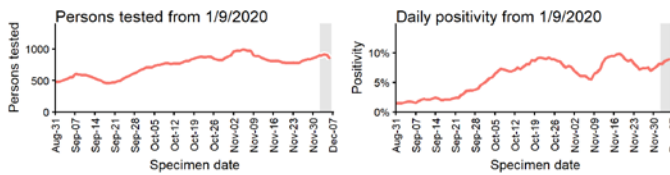
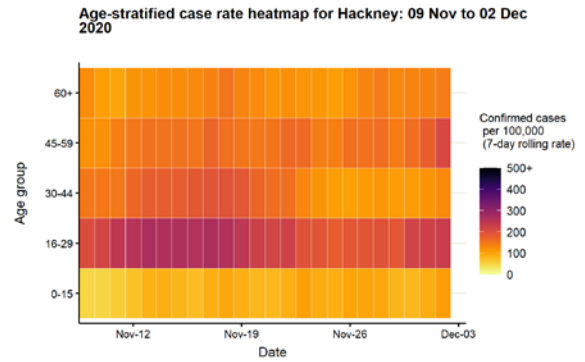
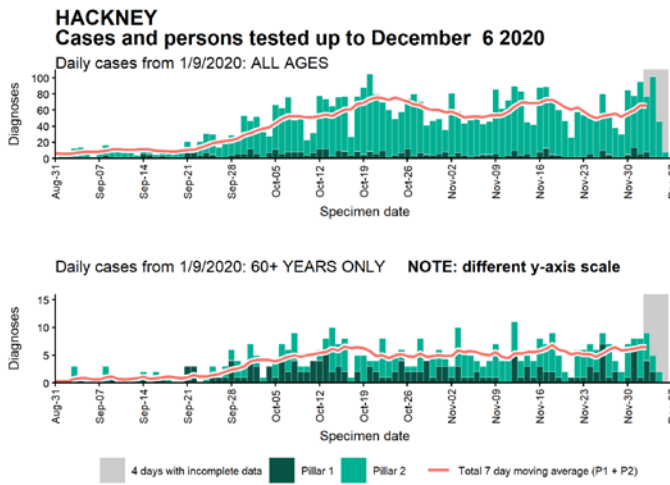
Data from SGSS. Produced by Outbreak Surveillance Team, PHE

Case numbers, testing numbers and positivity, Greenwich : 01 Sep to 06 Dec 2020



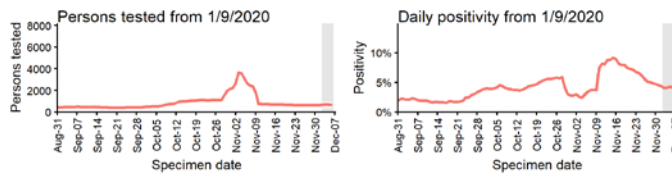
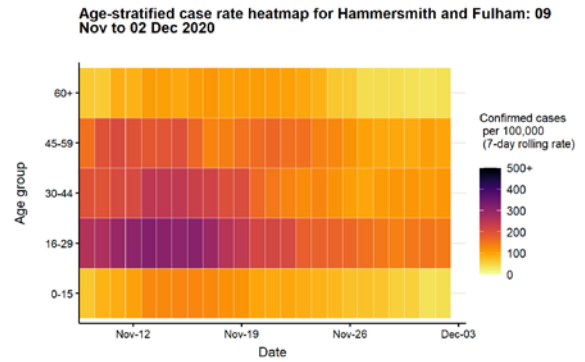
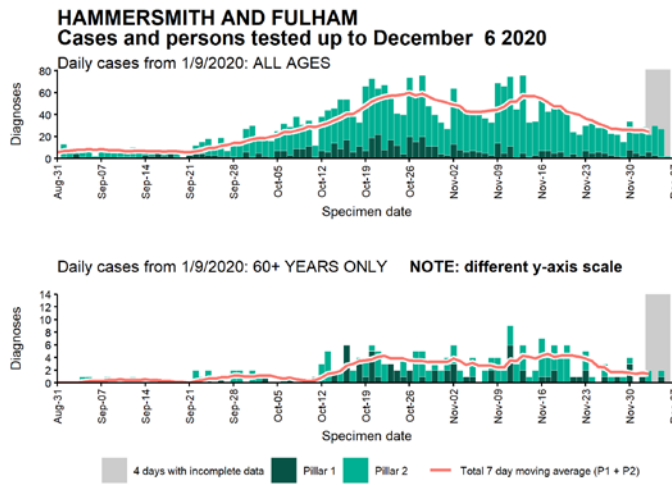
Data from SGSS. Produced by Outbreak Surveillance Team, PHE

Case numbers, testing numbers and positivity, Hackney : 01 Sep to 06 Dec 2020



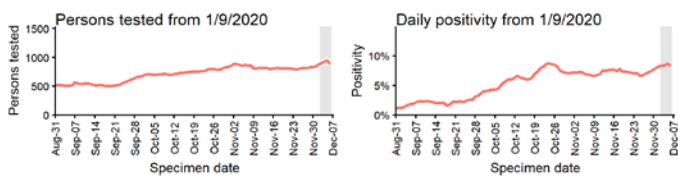
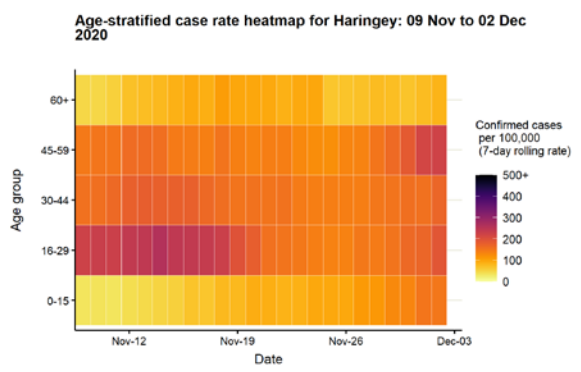
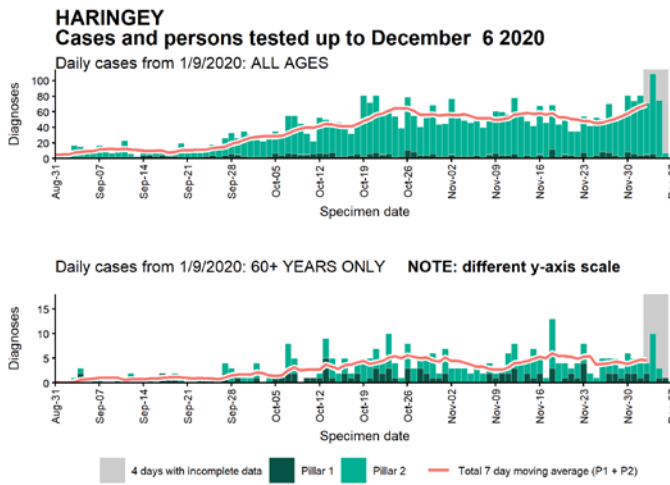
Data from SGSS. Produced by Outbreak Surveillance Team, PHE

Case numbers, testing numbers and positivity, Hammersmith and Fulham : 01 Sep to 06 Dec 2020



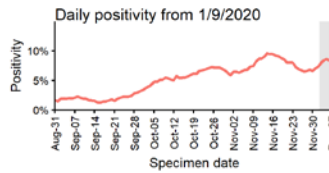
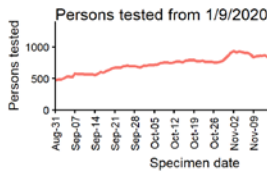
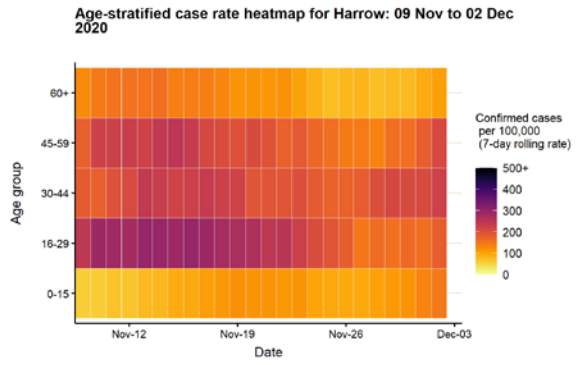
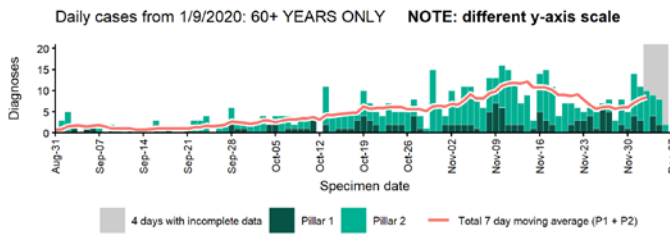
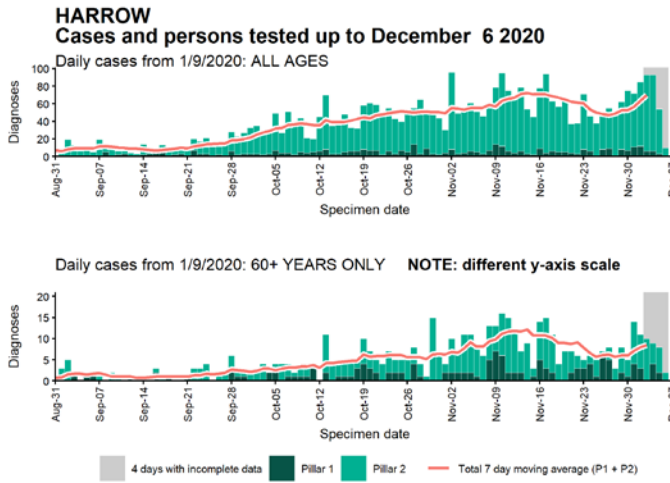
Data from SGSS. Produced by Outbreak Surveillance Team, PHE

Case numbers, testing numbers and positivity, Haringey : 01 Sep to 06 Dec 2020



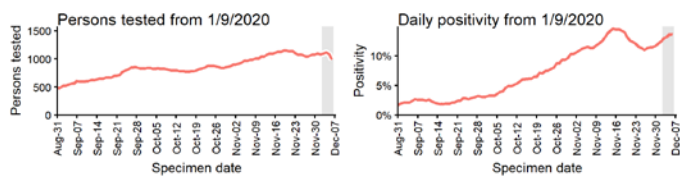
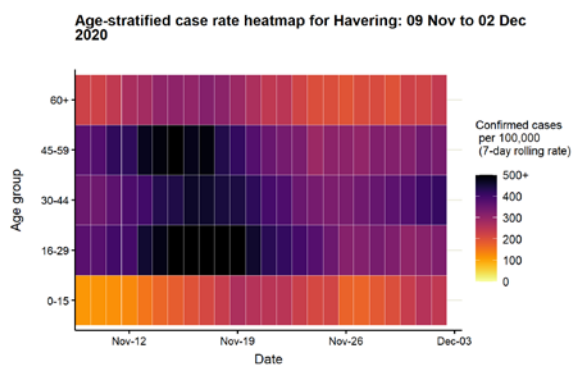
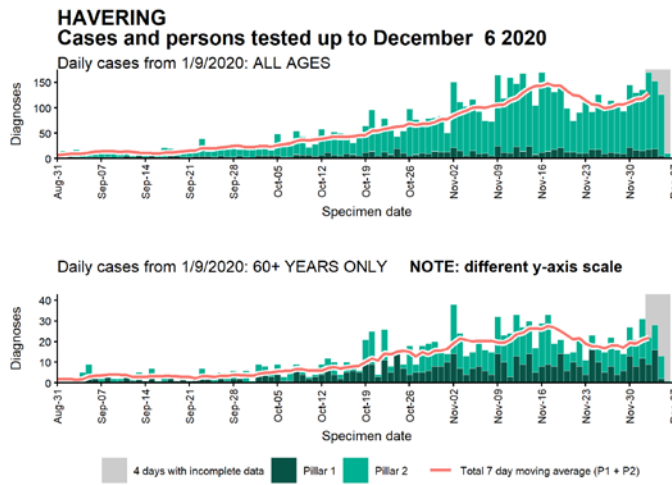
Data from SGSS. Produced by Outbreak Surveillance Team, PHE

Case numbers, testing numbers and positivity, Harrow : 01 Sep to 06 Dec 2020



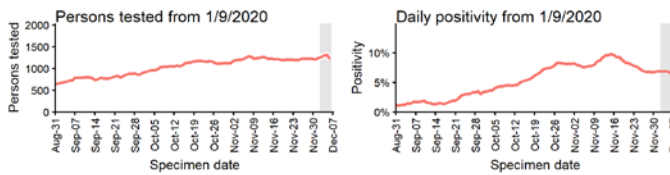
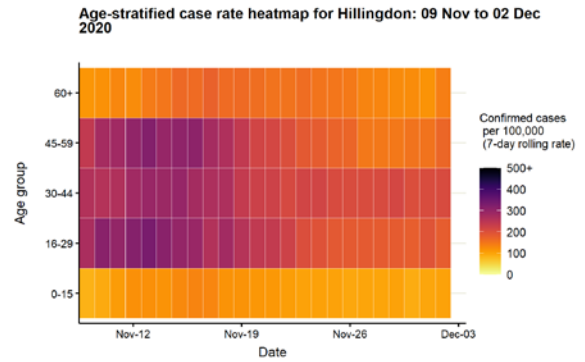
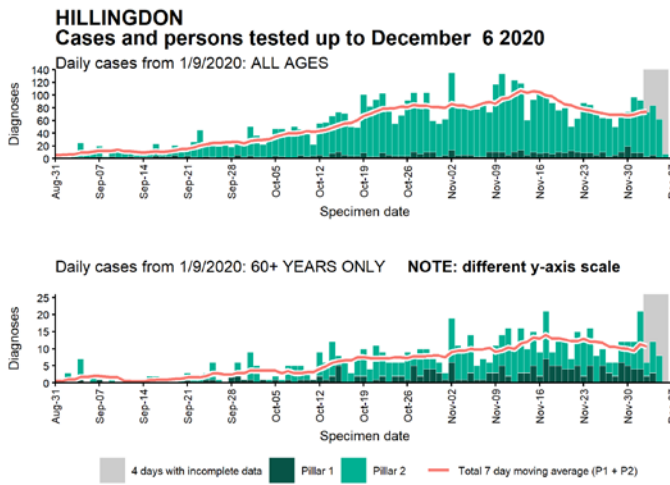
Data from SGSS. Produced by Outbreak Surveillance Team, PHE

Case numbers, testing numbers and positivity, Havering : 01 Sep to 06 Dec 2020



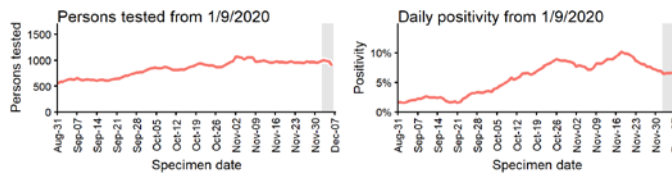
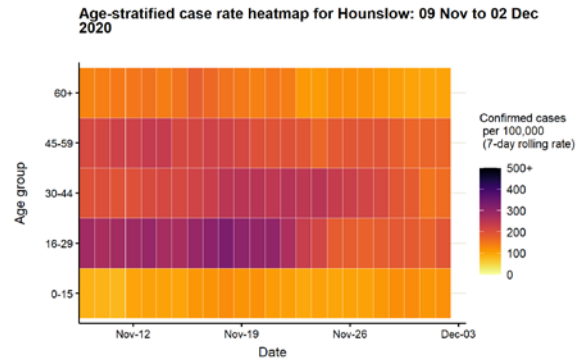
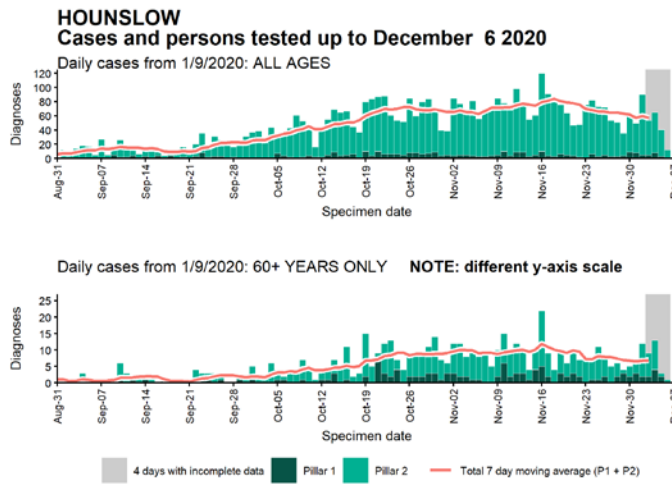
Data from SGSS. Produced by Outbreak Surveillance Team, PHE

Case numbers, testing numbers and positivity, Hillingdon : 01 Sep to 06 Dec 2020



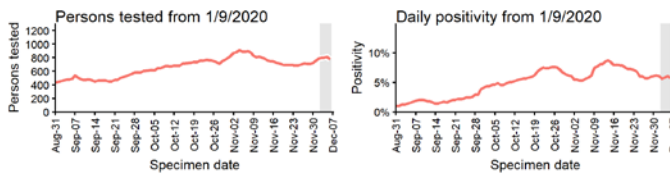
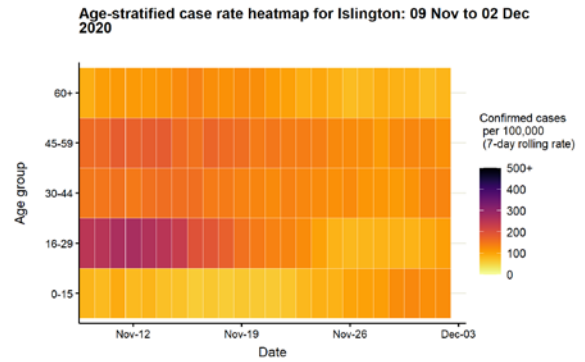
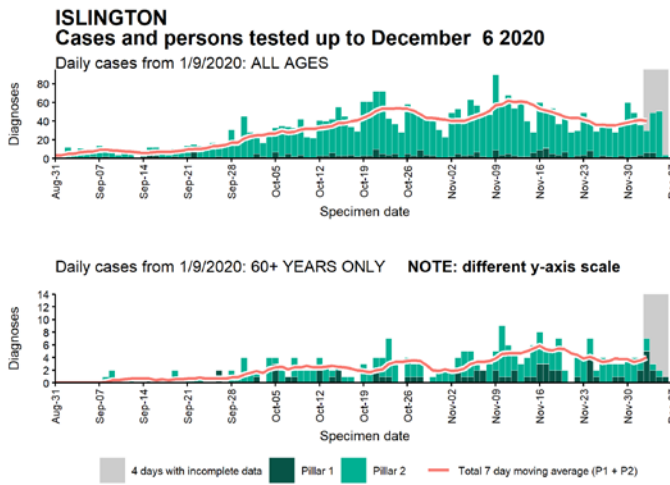
Data from SGSS. Produced by Outbreak Surveillance Team, PHE

Case numbers, testing numbers and positivity, Hounslow : 01 Sep to 06 Dec 2020



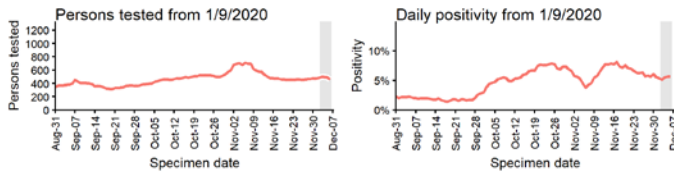
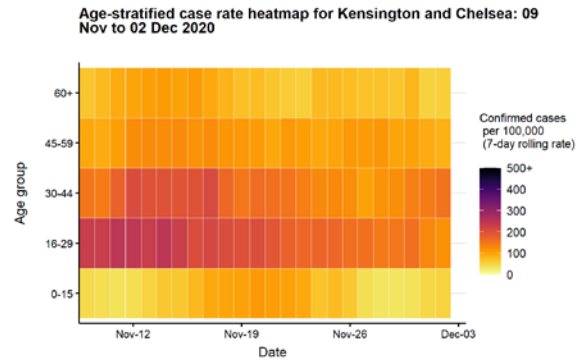
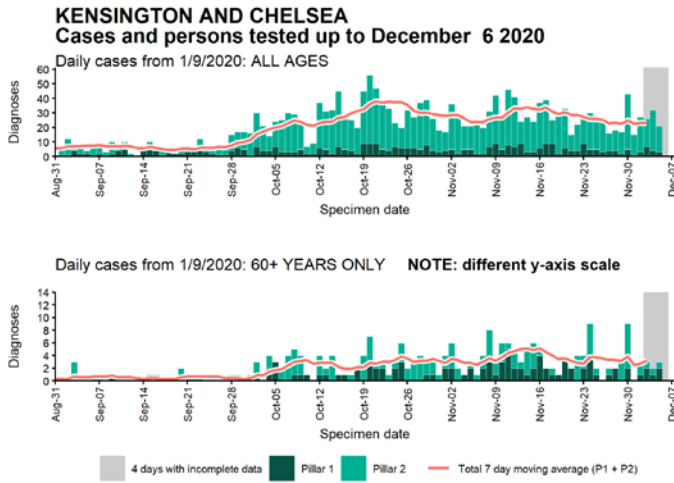
Data from SGSS. Produced by Outbreak Surveillance Team, PHE

Case numbers, testing numbers and positivity, Islington : 01 Sep to 06 Dec 2020



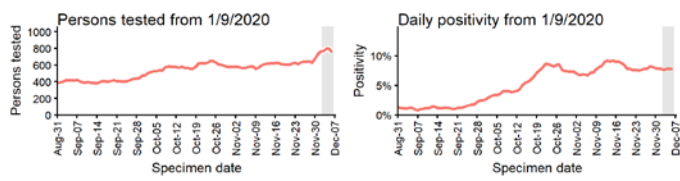
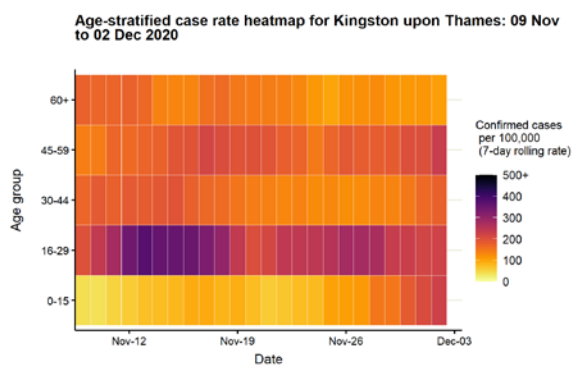
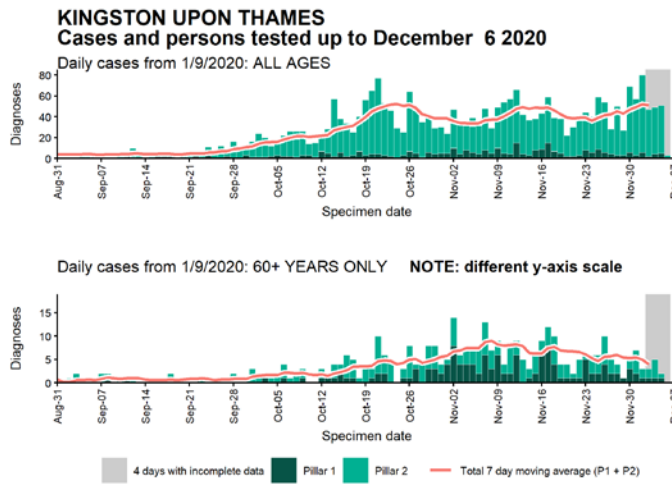
Data from SGSS. Produced by Outbreak Surveillance Team, PHE

Case numbers, testing numbers and positivity, Kensington and Chelsea : 01 Sep to 06 Dec 2020



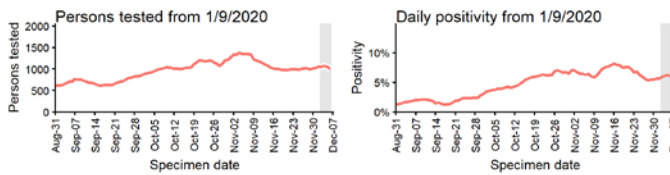
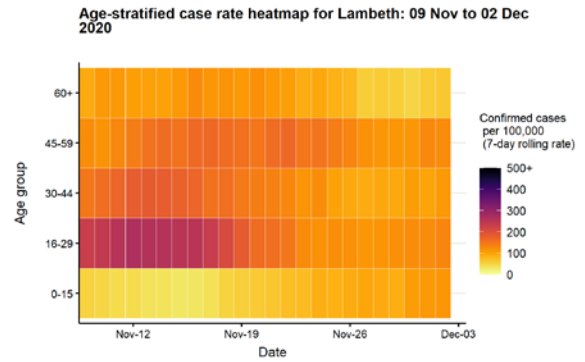
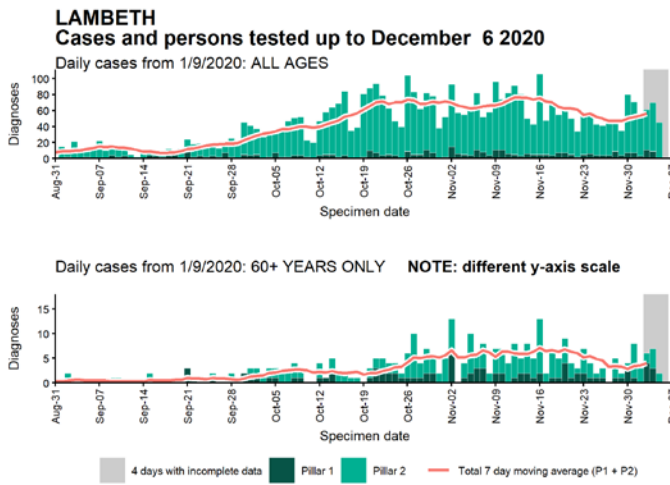
Data from SGSS. Produced by Outbreak Surveillance Team, PHE

Case numbers, testing numbers and positivity, Kingston upon Thames : 01 Sep to 06 Dec 2020



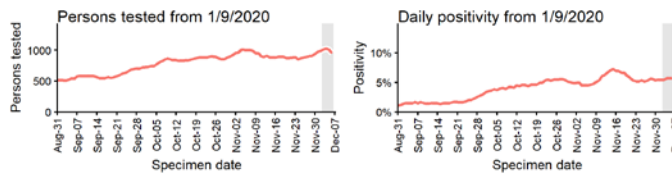
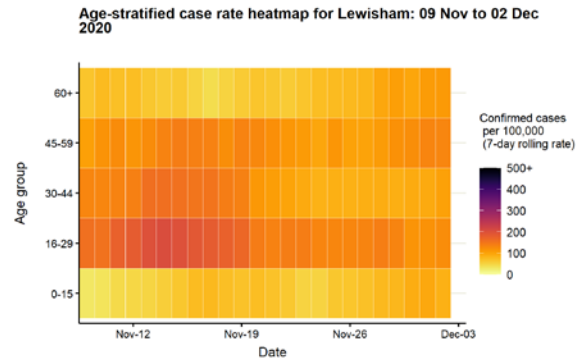
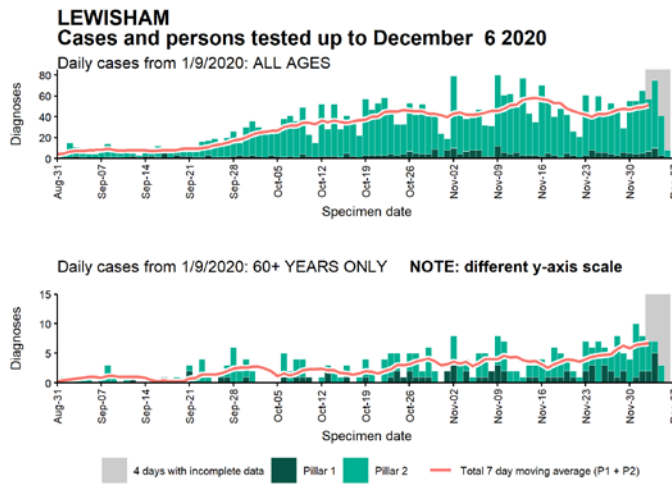
Data from SGSS. Produced by Outbreak Surveillance Team, PHE

Case numbers, testing numbers and positivity, Lambeth : 01 Sep to 06 Dec 2020



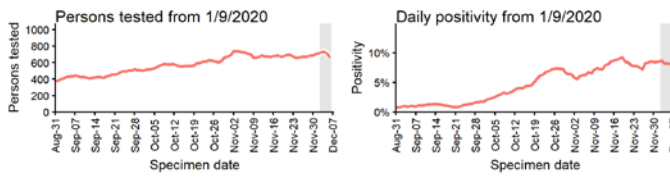
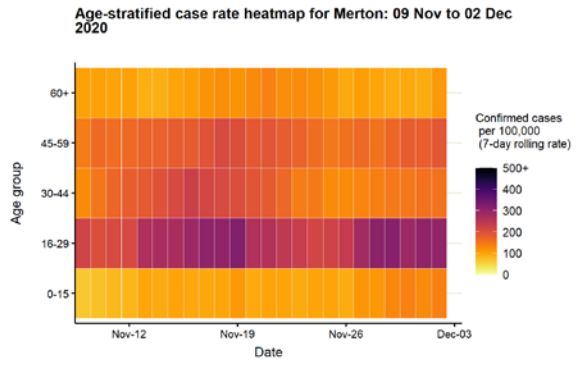
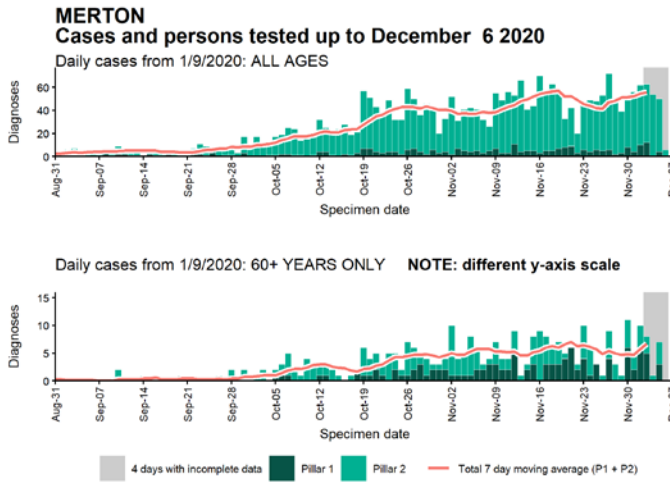
Data from SGSS. Produced by Outbreak Surveillance Team, PHE

Case numbers, testing numbers and positivity, Lewisham : 01 Sep to 06 Dec 2020



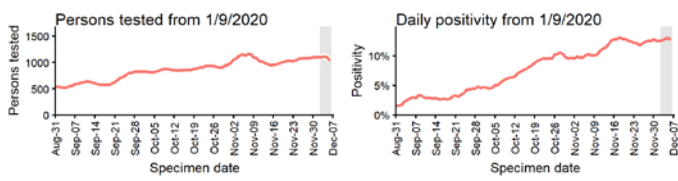
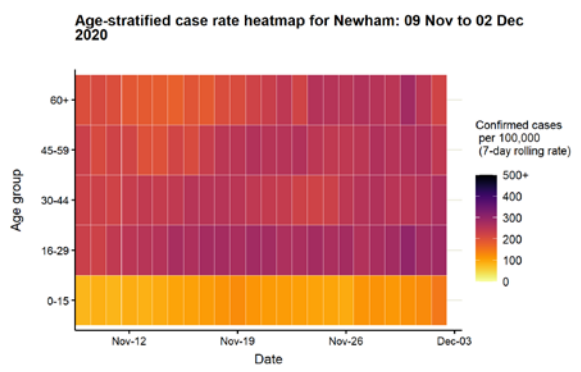
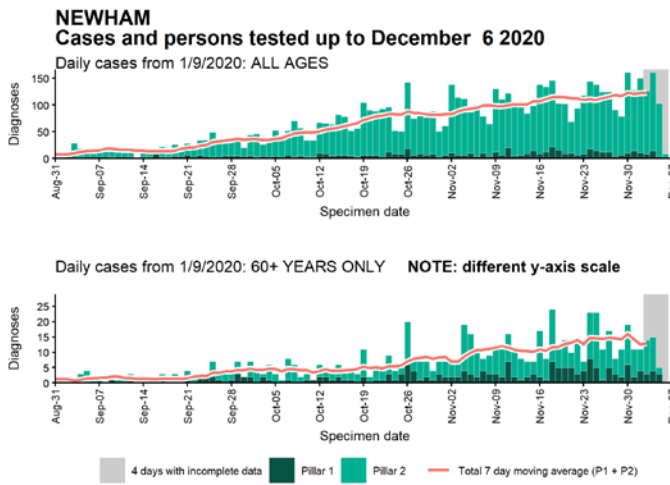
Data from SGSS. Produced by Outbreak Surveillance Team, PHE

Case numbers, testing numbers and positivity, Merton : 01 Sep to 06 Dec 2020



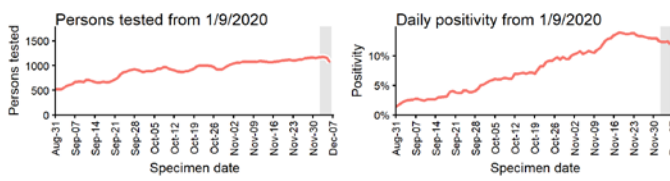
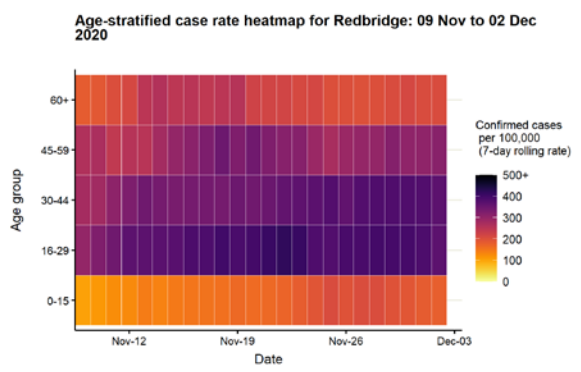
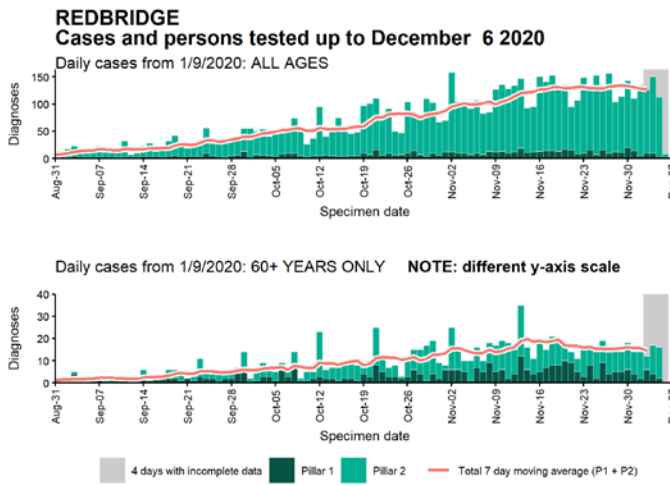
Data from SGSS. Produced by Outbreak Surveillance Team, PHE

Case numbers, testing numbers and positivity, Newham : 01 Sep to 06 Dec 2020



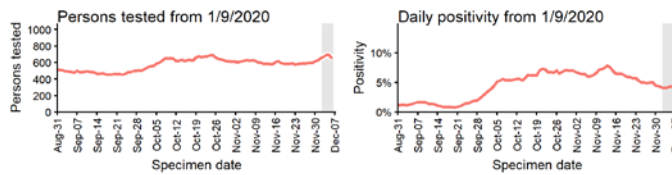
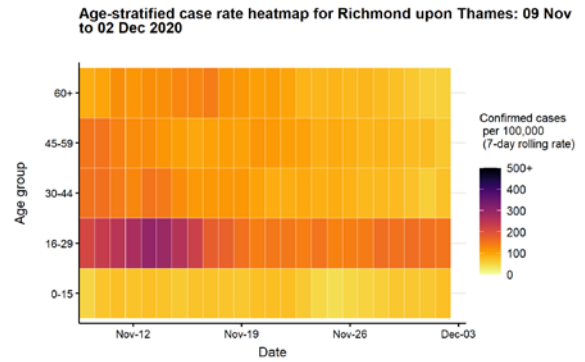
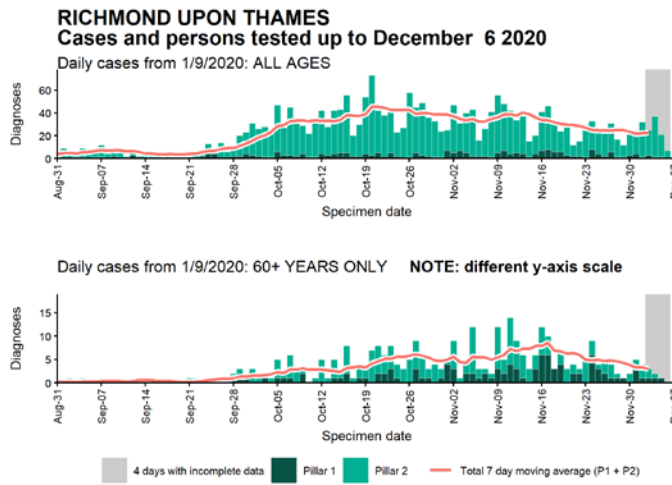
Data from SGSS. Produced by Outbreak Surveillance Team, PHE

Case numbers, testing numbers and positivity, Redbridge : 01 Sep to 06 Dec 2020



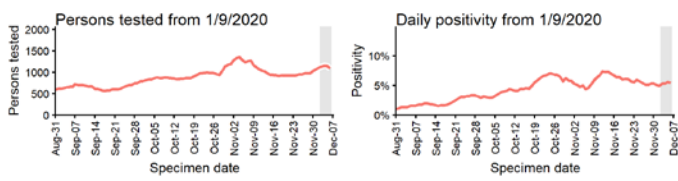
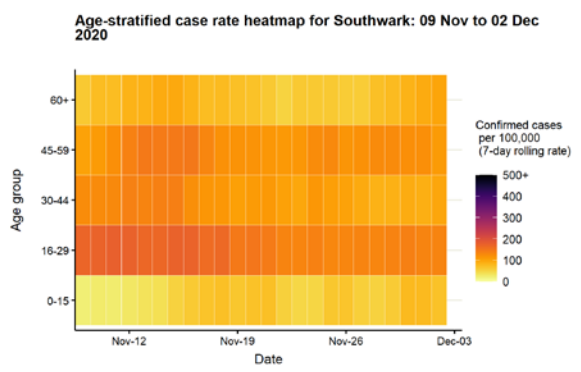
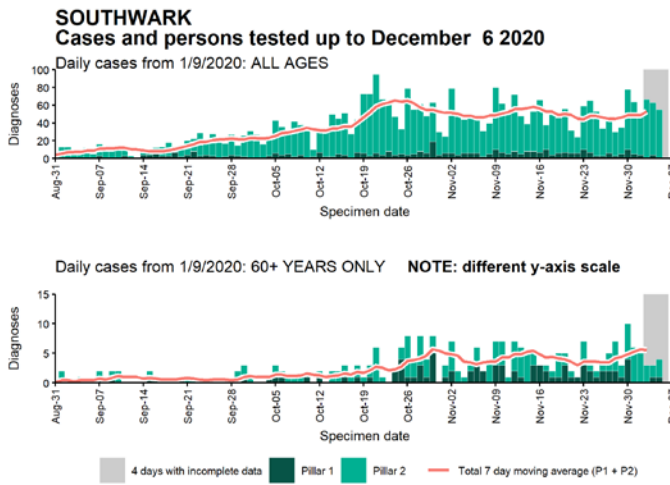
Data from SGSS. Produced by Outbreak Surveillance Team, PHE

Case numbers, testing numbers and positivity, Richmond upon Thames : 01 Sep to 06 Dec 2020



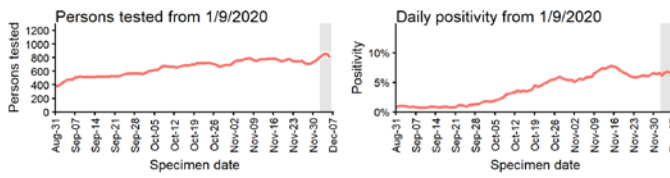
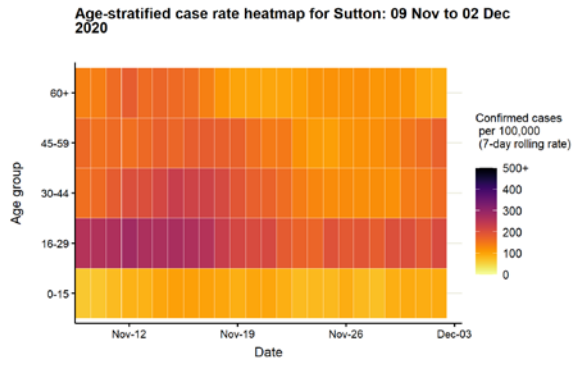
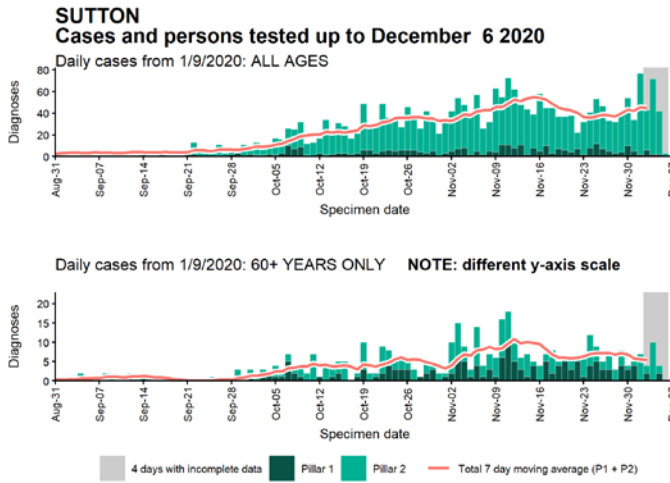
Data from SGSS. Produced by Outbreak Surveillance Team, PHE

Case numbers, testing numbers and positivity, Southwark : 01 Sep to 06 Dec 2020



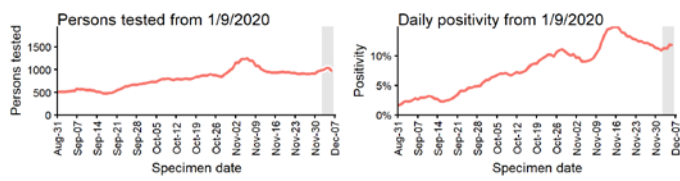
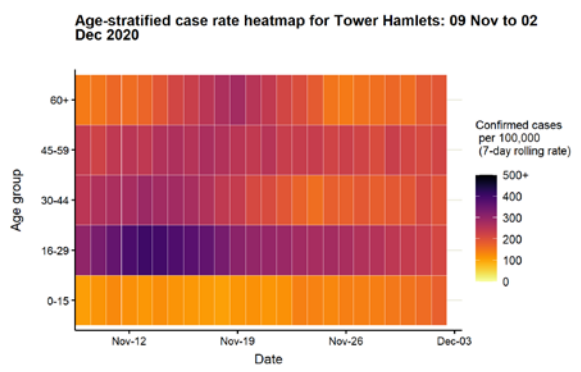
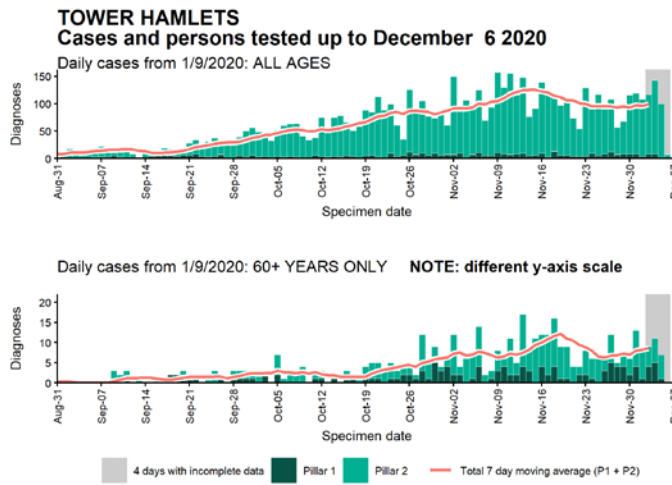
Data from SGSS. Produced by Outbreak Surveillance Team, PHE

Case numbers, testing numbers and positivity, Sutton : 01 Sep to 06 Dec 2020



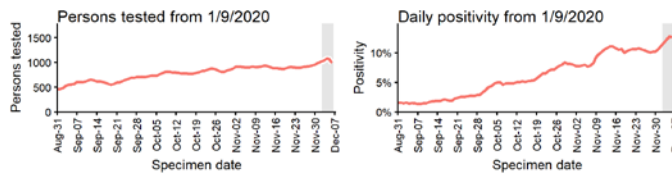
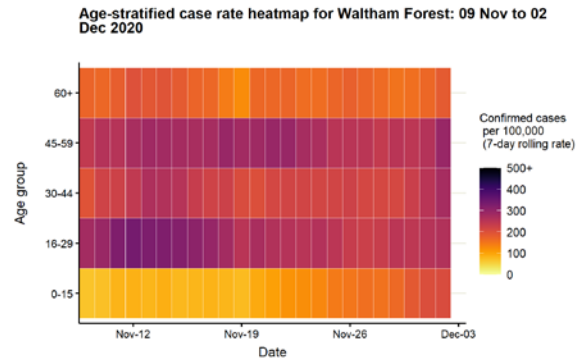
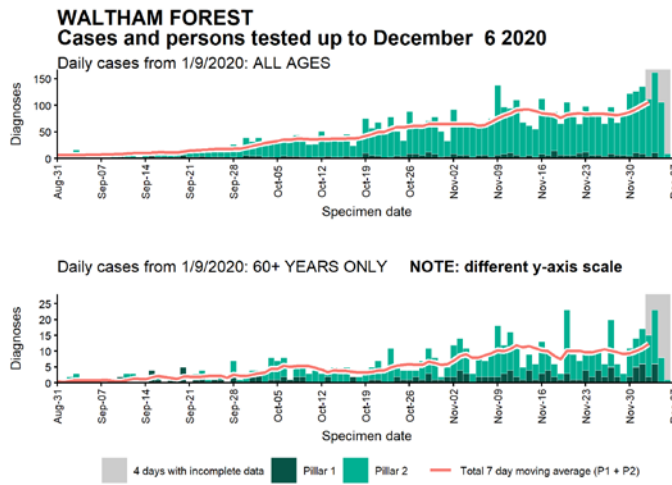
Data from SGSS. Produced by Outbreak Surveillance Team, PHE

Case numbers, testing numbers and positivity, Tower Hamlets : 01 Sep to 06 Dec 2020



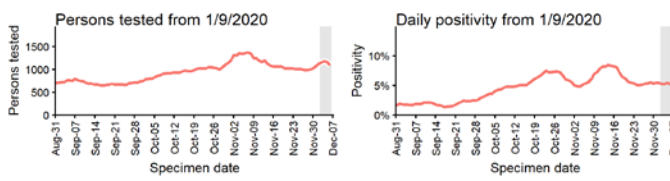
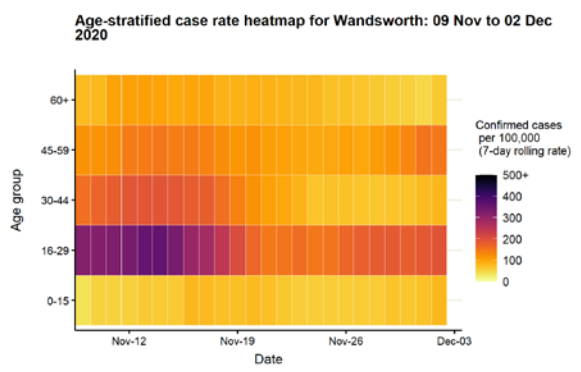
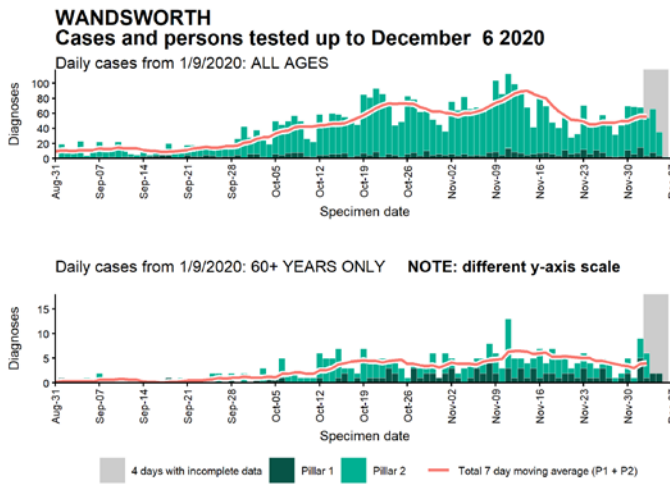
Data from SGSS. Produced by Outbreak Surveillance Team, PHE

Case numbers, testing numbers and positivity, Waltham Forest : 01 Sep to 06 Dec 2020



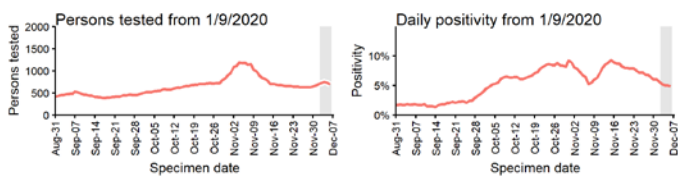
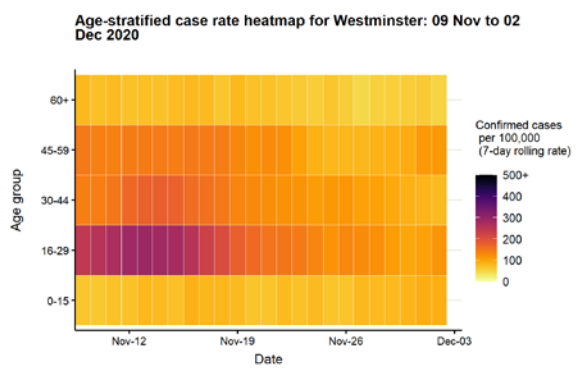
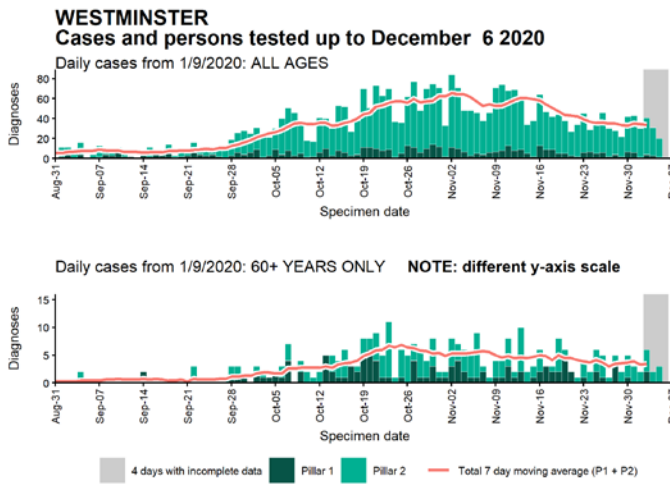
Data from SGSS. Produced by Outbreak Surveillance Team, PHE

Case numbers, testing numbers and positivity, Wandsworth : 01 Sep to 06 Dec 2020



Data from SGSS. Produced by Outbreak Surveillance Team, PHE

Case numbers, testing numbers and positivity, Westminster : 01 Sep to 06 Dec 2020



Data from SGSS. Produced by Outbreak Surveillance Team, PHE

© Crown copyright 2020

www.gov.uk/dhsc

This publication is licensed under the terms of the Open Government Licence v3.0 except where otherwise stated. To view this licence, visit nationalarchives.gov.uk/doc/open-government-licence/version/3

Where we have identified any third party copyright information you will need to obtain permission from the copyright holders concerned.

OGL