



Department
of Health &
Social Care

East Midlands: lower tier local authority watchlist – epidemiological charts

Produced 07 December 2020

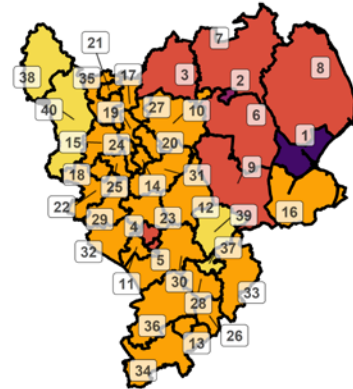
NOTES

- This data is provided by Public Health England for the purpose of monitoring and supporting the management of Covid-19 infections in Local Authorities.
- The reports are produced using 2019 ONS population data
- If you would like to know the weekly trend for the case rate charts and persons tested chart please see Lower-tier local authority watchlist.
- The age pyramid charts have been replaced by age heatmaps to provide a clearer understanding of the cases by age over time.
- The age heatmap range is now 0-500+ due to the decrease in case rates across England.

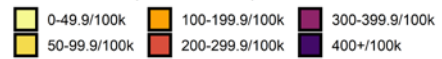
Weekly case rate per 100,000 population by local authority: 26 Nov to 02 Dec 2020

Rank	Local Authority	Case Rate (per 100,000)	Number of cases (1 week)
1	Boston	451.7	317
2	Lincoln	375.6	373
3	Bassetlaw	256.3	301
4	Leicester	247.0	875
5	Oadby and Wigston	243.8	139
6	North Kesteven	241.2	282
7	West Lindsey	212.2	203
8	East Lindsey	206.7	293
9	South Kesteven	200.1	285
10	Newark and Sherwood	185.4	227
11	Blaby	182.2	185
12	Melton	173.8	89
13	Northampton	161.2	362
14	Nottingham	155.3	517
15	Amber Valley	149.8	192
16	South Holland	145.2	138
17	Bolsover	142.7	115
18	Derby	137.2	353
19	Ashfield	135.2	173
20	Gedling	134.9	159
21	Chesterfield	131.6	138
22	South Derbyshire	131.5	141
23	Charnwood	129.7	241
24	Broxtowe	125.4	143
25	Erewash	123.1	142
26	Wellingborough	123.0	98
27	Mansfield	122.6	134
28	Kettering	120.9	123
29	North West Leicestershire	112.9	117
30	Harborough	108.7	102
31	Rushcliffe	107.4	128
32	Hinckley and Bosworth	107.0	121
33	East Northamptonshire	105.8	100
34	South Northamptonshire	103.7	98
35	North East Derbyshire	103.5	105
36	Daventry	102.4	88
37	Corby	90.0	65
38	High Peak	85.3	79
39	Rutland	80.1	32
40	Derbyshire Dales	76.0	55

East Midlands
COVID-19 cases: 26 Nov to 02 Dec 2020
 Weekly case rates per 100,000 population by local authority



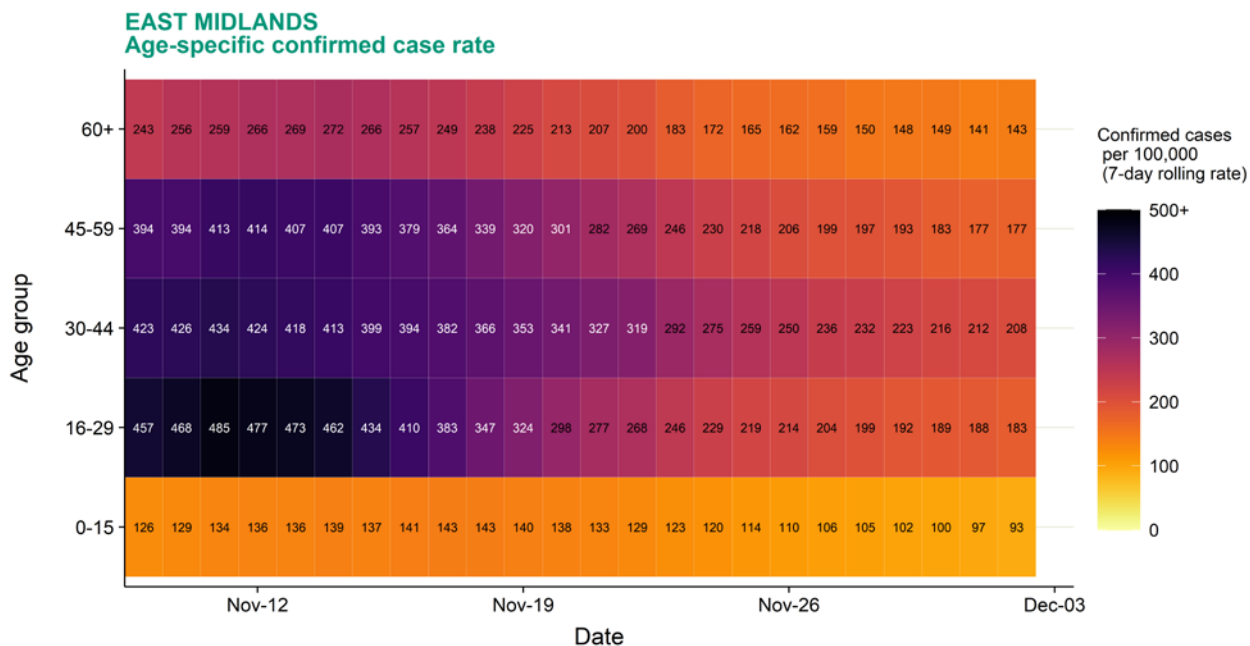
Covid-19 rate by local authority



Data from SGSS; Pillar 1 and 2 testing. Figure by Outbreak Surveillance Team, Public Health England.

Contains National Statistics data including 2019 population estimates Â© Crown copyright and database right 2020

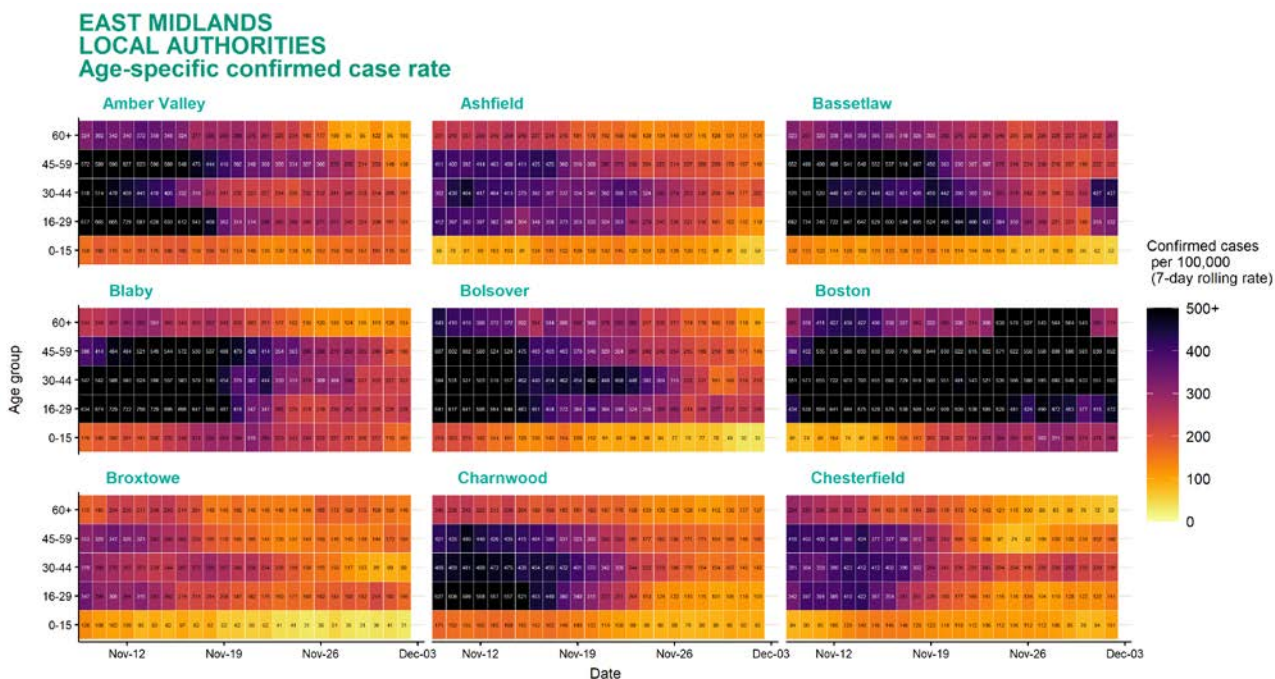
Age-stratified heatmap of weekly case rate for East Midlands : 09 Nov to 02 Dec 2020



Source: Case data from SGSS. Produced by Outbreak Surveillance Team, PHE

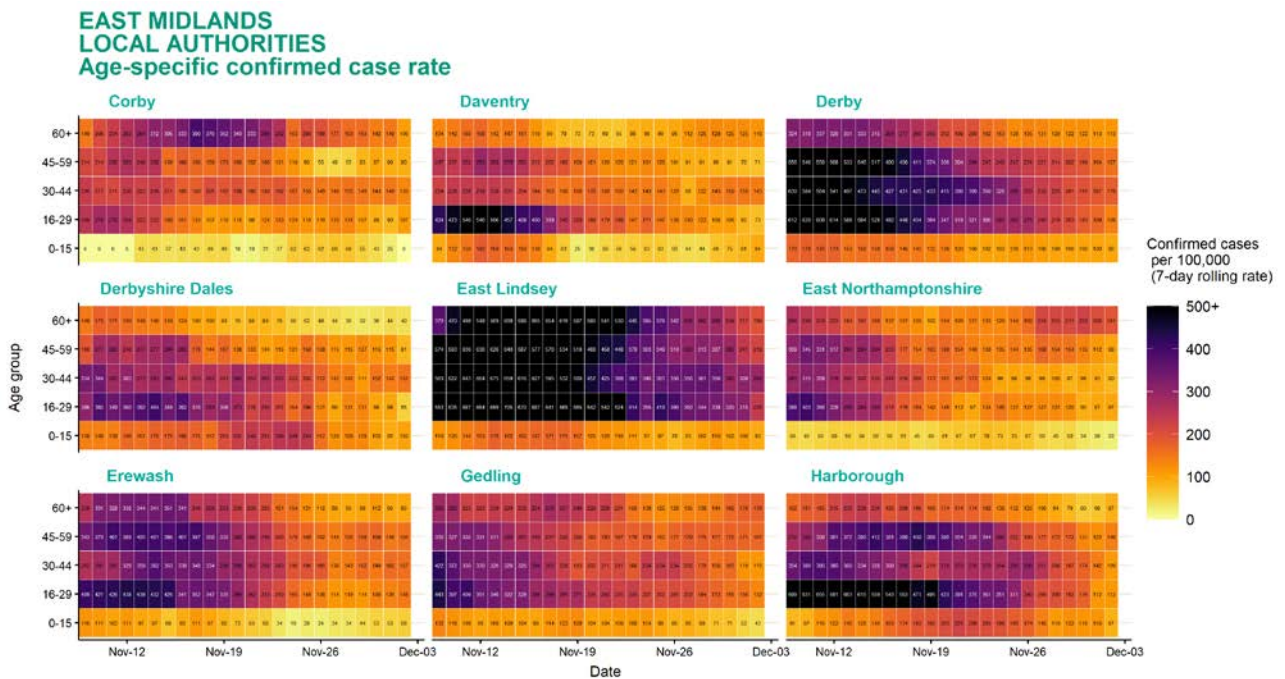
Contains National Statistics data Â© Crown copyright and database right 2020

Age-stratified heatmap of weekly case rate by local authority for East Midlands : 09 Nov to 02 Dec 2020



Source: Case data from SGSS. Produced by Outbreak Surveillance Team, PHE
Contains National Statistics data © Crown copyright and database right 2020

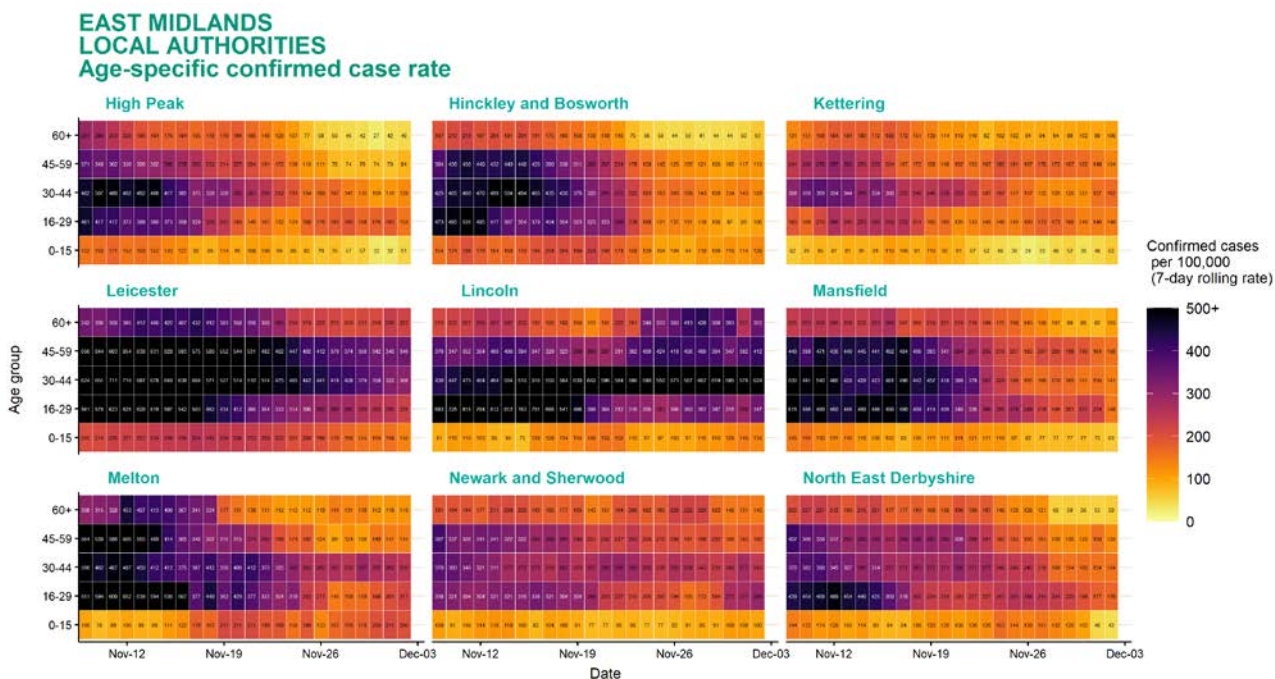
Age-stratified heatmap of weekly case rate by local authority for East Midlands : 09 Nov to 02 Dec 2020



Source: Case data from SGSS. Produced by Outbreak Surveillance Team, PHE

Contains National Statistics data Â© Crown copyright and database right 2020

Age-stratified heatmap of weekly case rate by local authority for East Midlands : 09 Nov to 02 Dec 2020



Source: Case data from SGSS. Produced by Outbreak Surveillance Team, PHE
Contains National Statistics data Â© Crown copyright and database right 2020

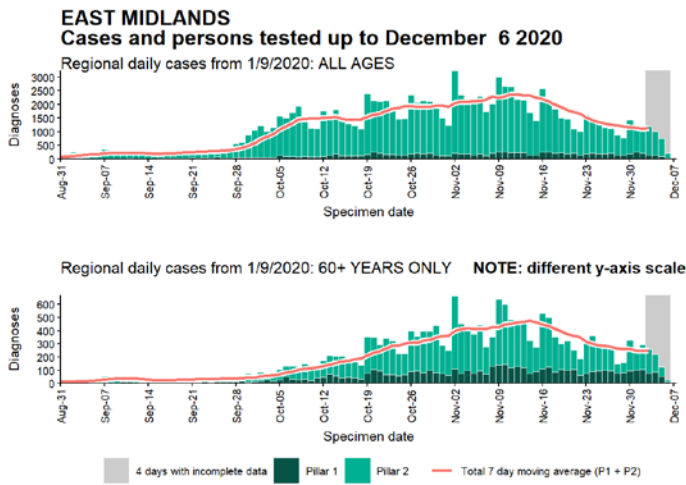
Age-stratified heatmap of weekly case rate by local authority for East Midlands : 09 Nov to 02 Dec 2020



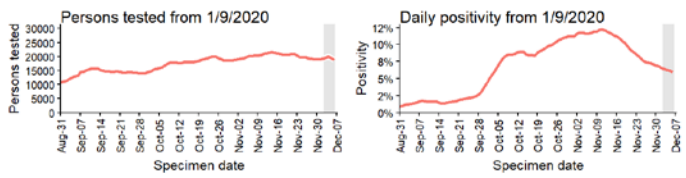
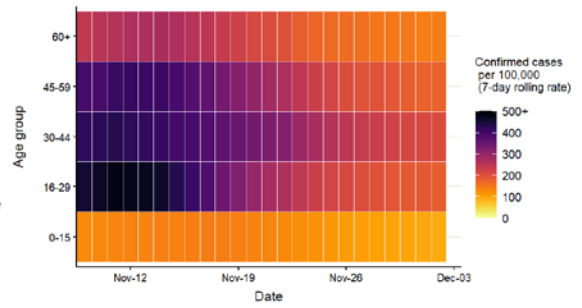
Source: Case data from SGSS. Produced by Outbreak Surveillance Team, PHE

Contains National Statistics data Â© Crown copyright and database right 2020

Regional case numbers, testing numbers and positivity, East Midlands : 01 Sep to 06 Dec 2020

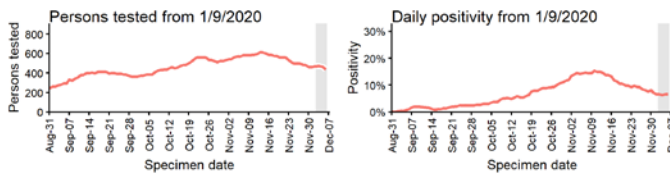
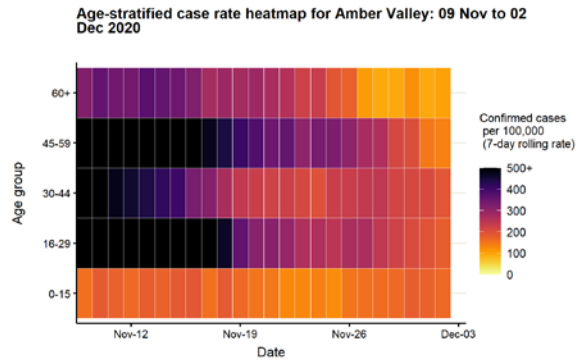
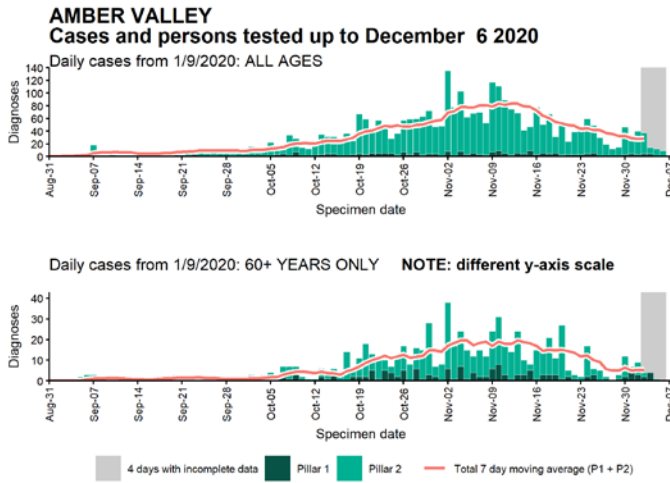


Regional age-stratified case rate heatmap for East Midlands: 09 Nov to 02 Dec 2020



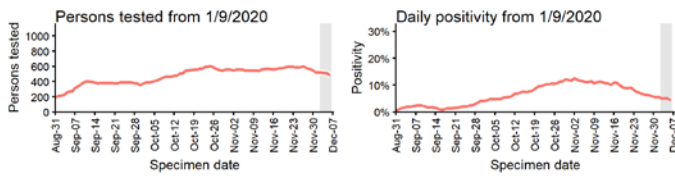
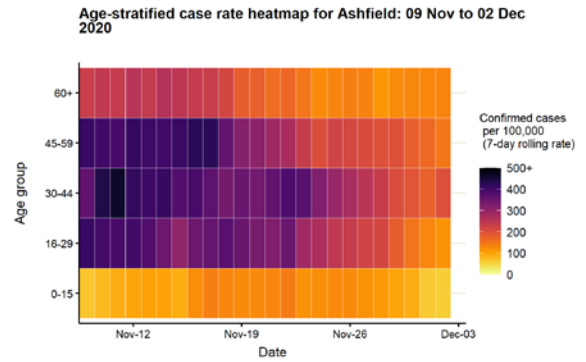
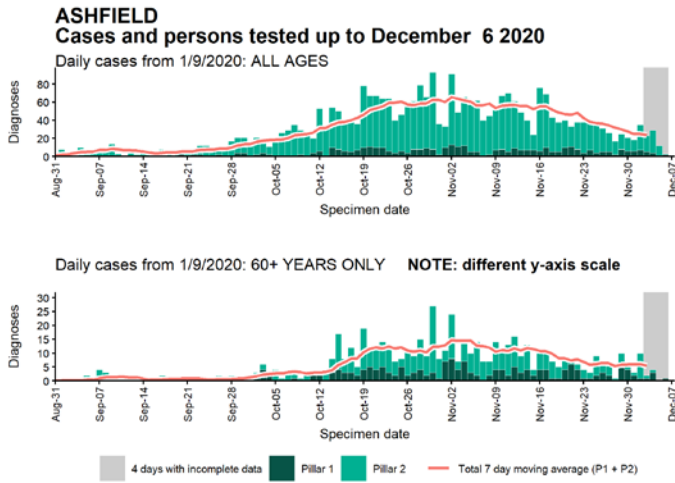
Data from SGSS. Produced by Outbreak Surveillance Team, PHE

Case numbers, testing numbers and positivity, Amber Valley : 01 Sep to 06 Dec 2020



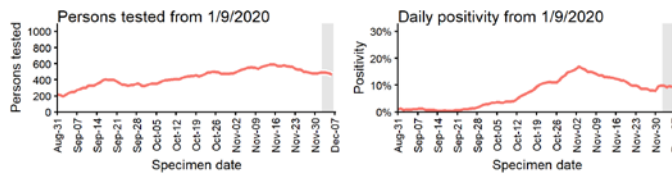
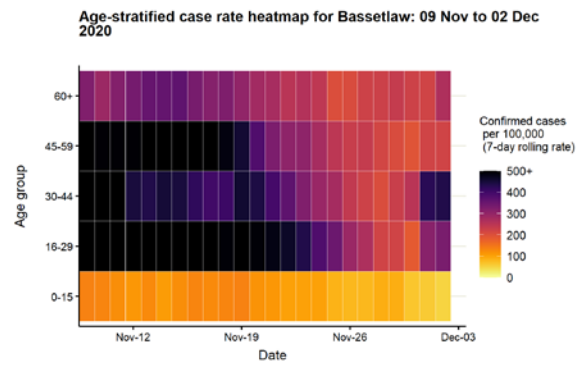
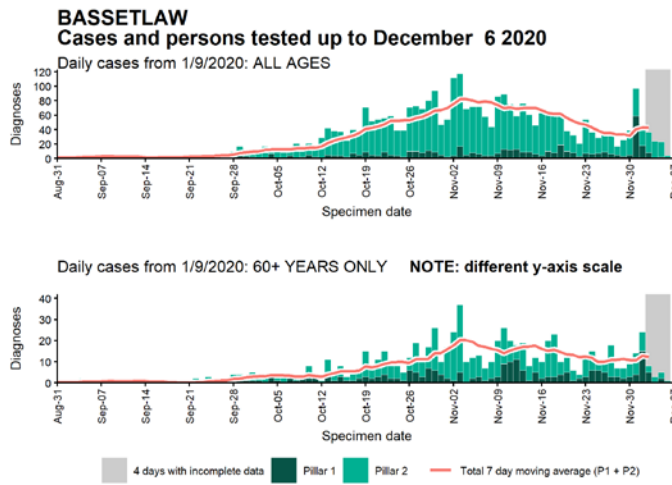
Data from SGSS. Produced by Outbreak Surveillance Team, PHE

Case numbers, testing numbers and positivity, Ashfield : 01 Sep to 06 Dec 2020



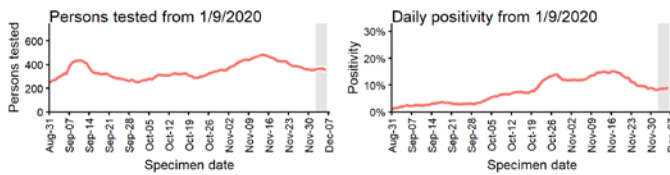
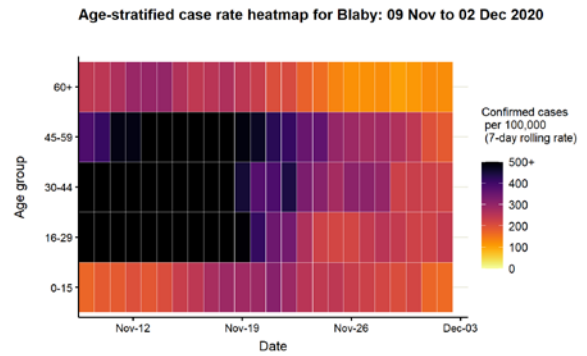
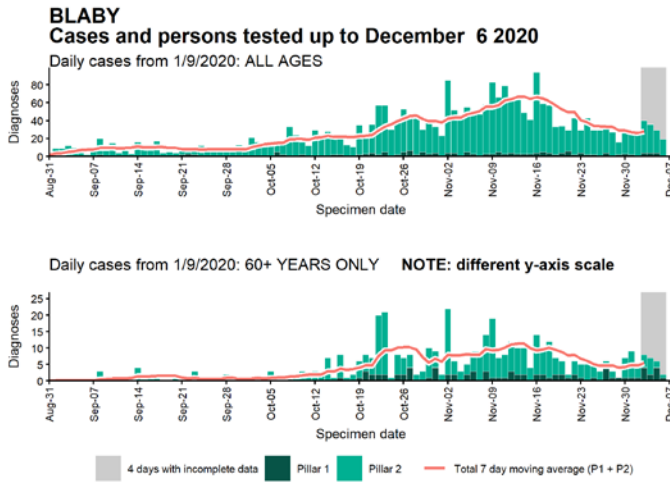
Data from SGSS. Produced by Outbreak Surveillance Team, PHE

Case numbers, testing numbers and positivity, Bassetlaw : 01 Sep to 06 Dec 2020



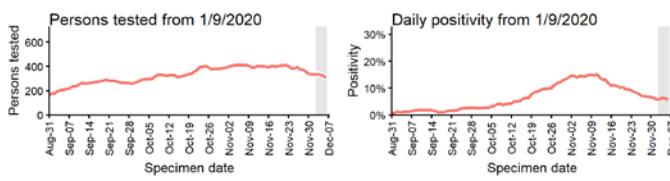
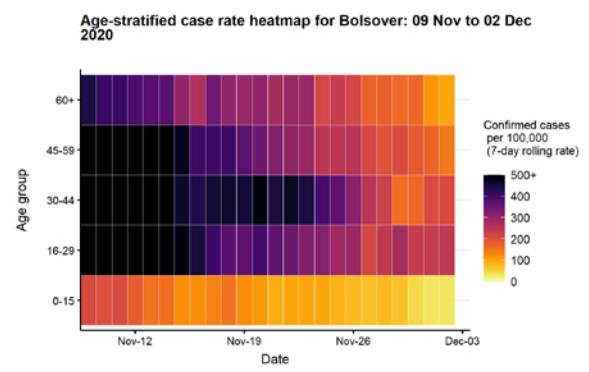
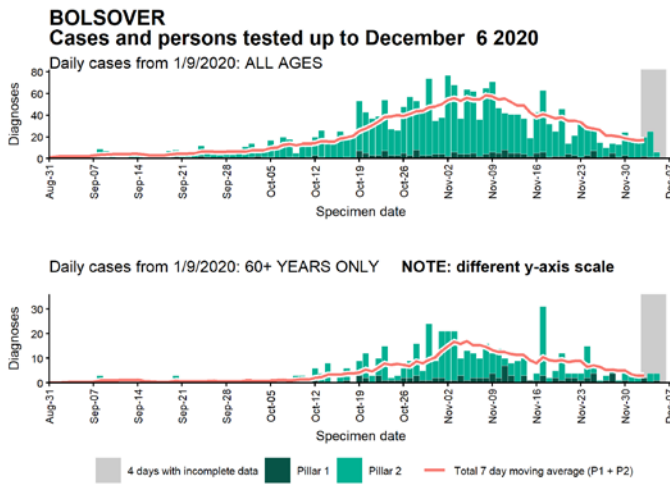
Data from SGSS. Produced by Outbreak Surveillance Team, PHE

Case numbers, testing numbers and positivity, Blaby : 01 Sep to 06 Dec 2020



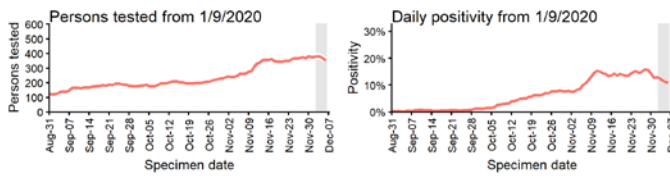
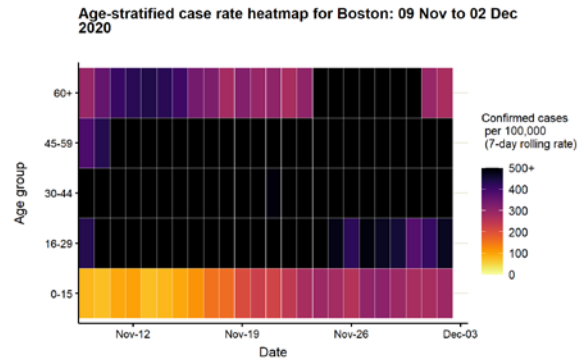
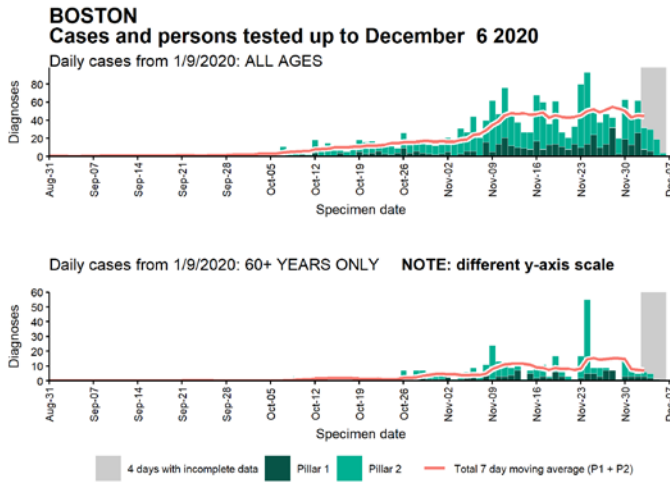
Data from SGSS. Produced by Outbreak Surveillance Team, PHE

Case numbers, testing numbers and positivity, Bolsover : 01 Sep to 06 Dec 2020



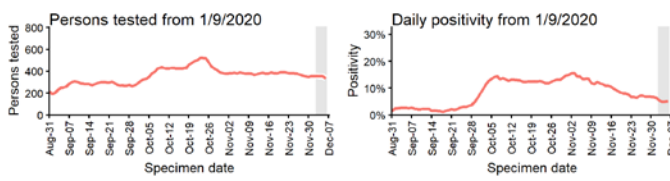
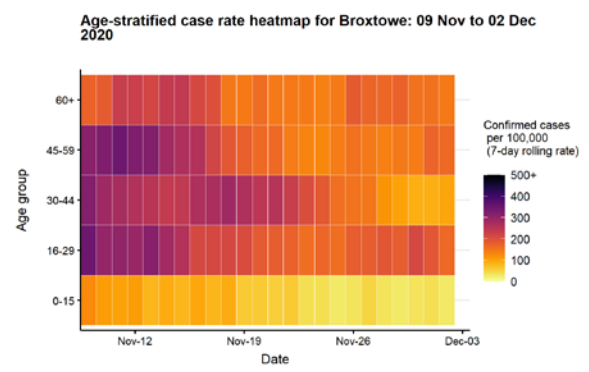
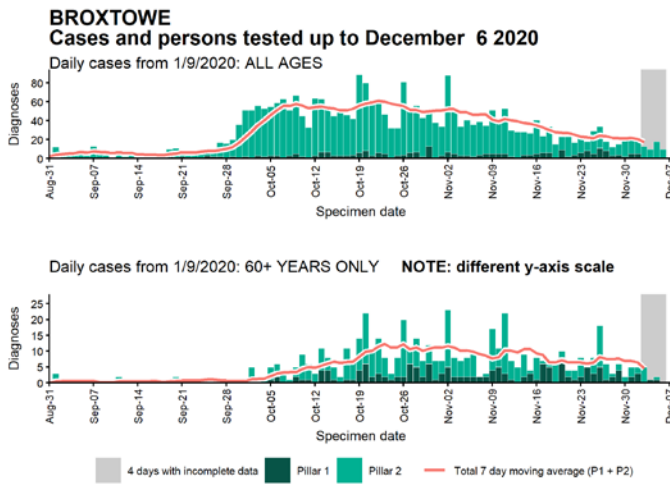
Data from SGSS. Produced by Outbreak Surveillance Team, PHE

Case numbers, testing numbers and positivity, Boston : 01 Sep to 06 Dec 2020



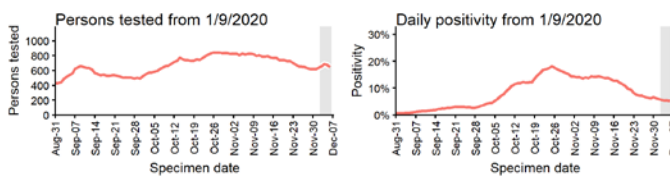
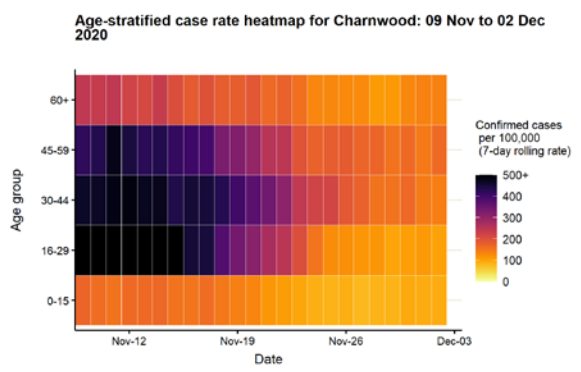
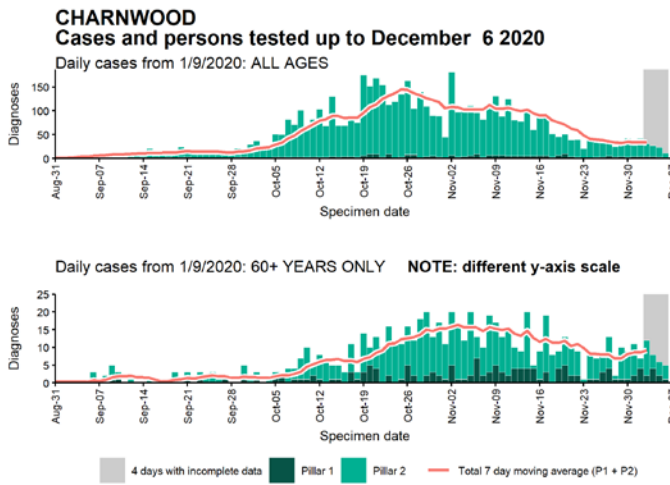
Data from SGSS. Produced by Outbreak Surveillance Team, PHE

Case numbers, testing numbers and positivity, Broxtowe : 01 Sep to 06 Dec 2020



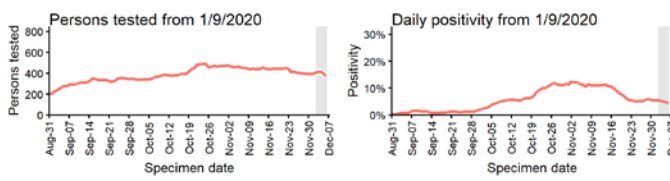
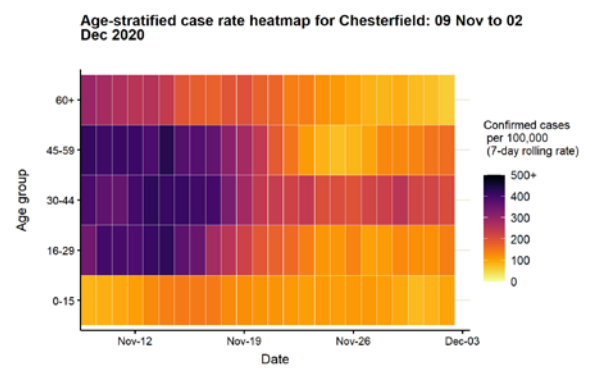
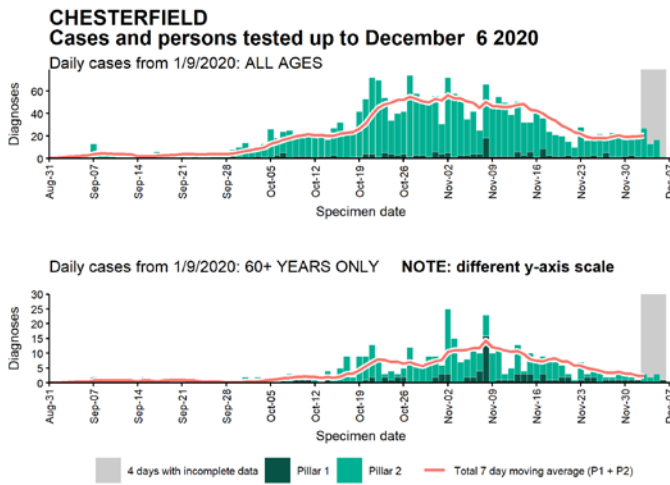
Data from SGSS. Produced by Outbreak Surveillance Team, PHE

Case numbers, testing numbers and positivity, Charnwood : 01 Sep to 06 Dec 2020



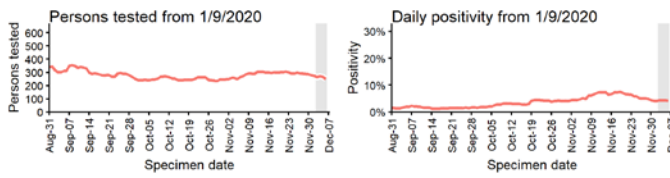
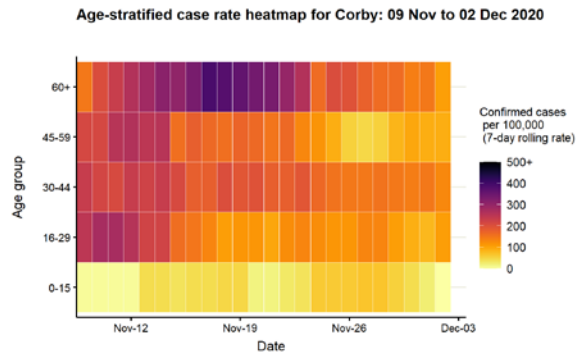
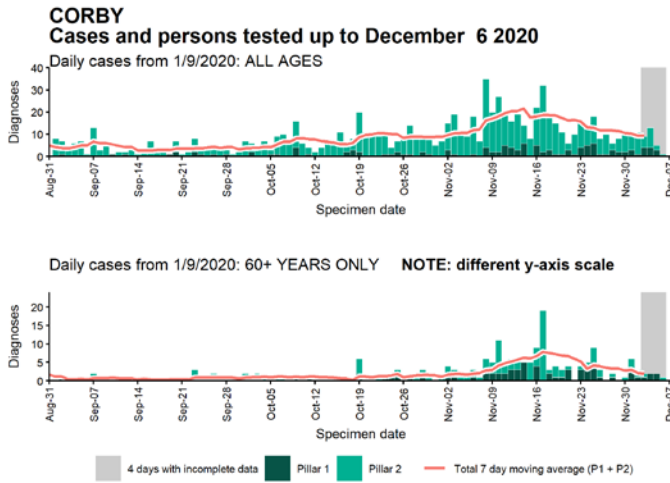
Data from SGSS. Produced by Outbreak Surveillance Team, PHE

Case numbers, testing numbers and positivity, Chesterfield : 01 Sep to 06 Dec 2020



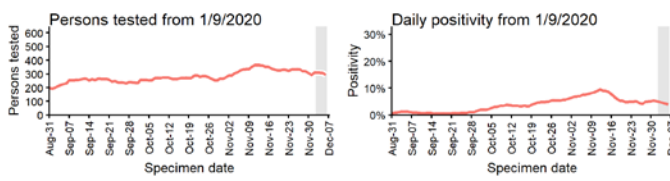
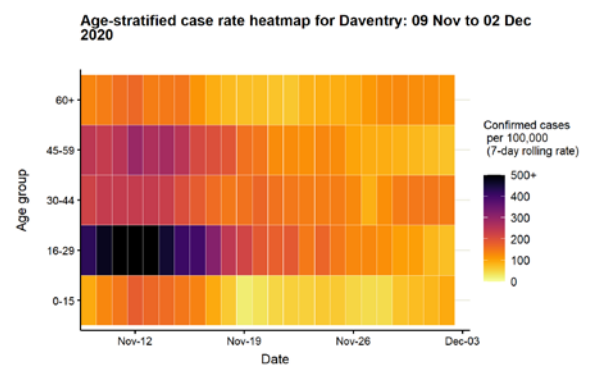
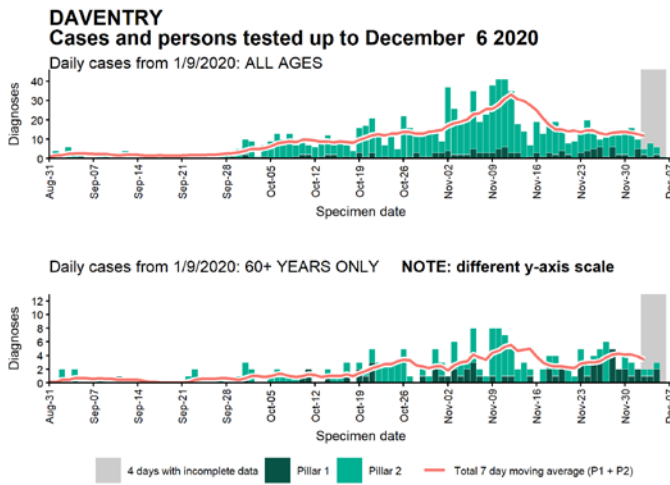
Data from SGSS. Produced by Outbreak Surveillance Team, PHE

Case numbers, testing numbers and positivity, Corby : 01 Sep to 06 Dec 2020



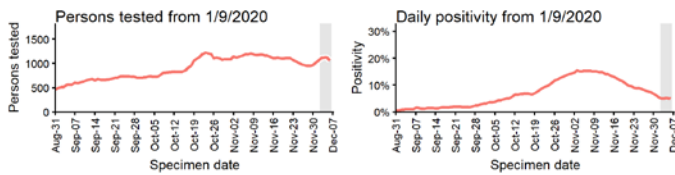
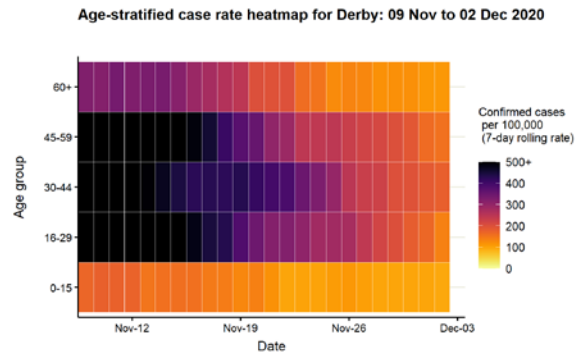
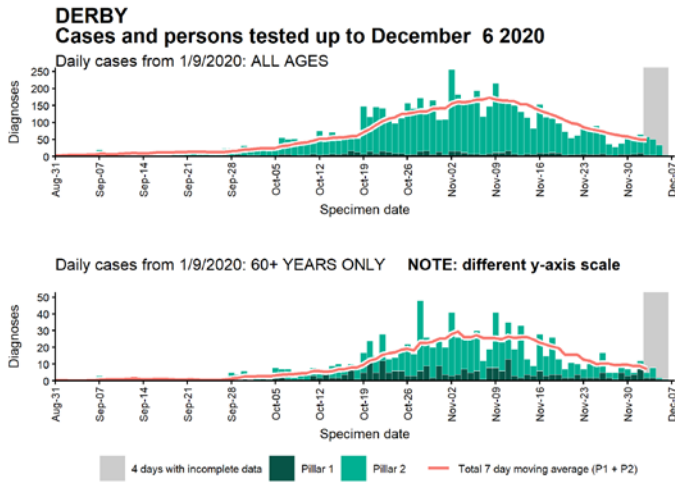
Data from SGSS. Produced by Outbreak Surveillance Team, PHE

Case numbers, testing numbers and positivity, Daventry : 01 Sep to 06 Dec 2020



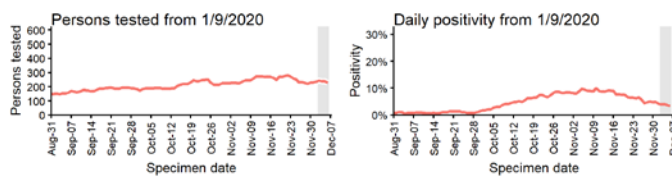
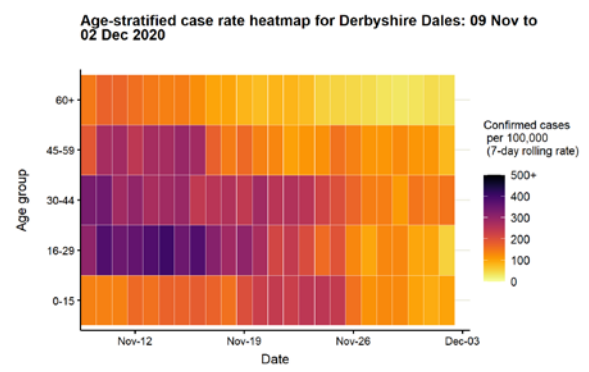
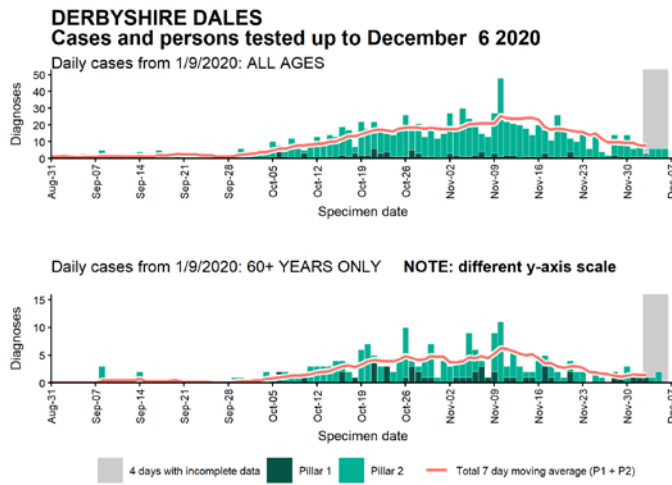
Data from SGSS. Produced by Outbreak Surveillance Team, PHE

Case numbers, testing numbers and positivity, Derby : 01 Sep to 06 Dec 2020



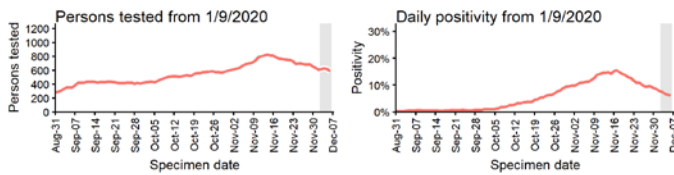
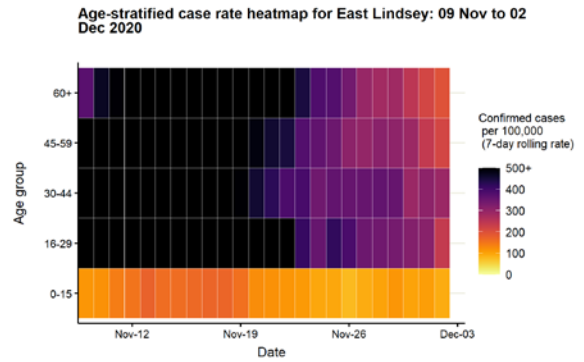
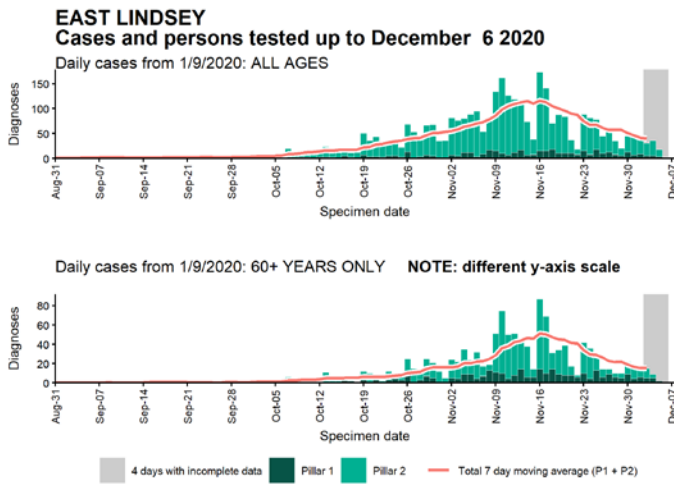
Data from SGSS. Produced by Outbreak Surveillance Team, PHE

Case numbers, testing numbers and positivity, Derbyshire Dales : 01 Sep to 06 Dec 2020



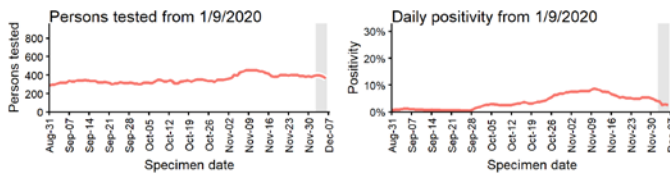
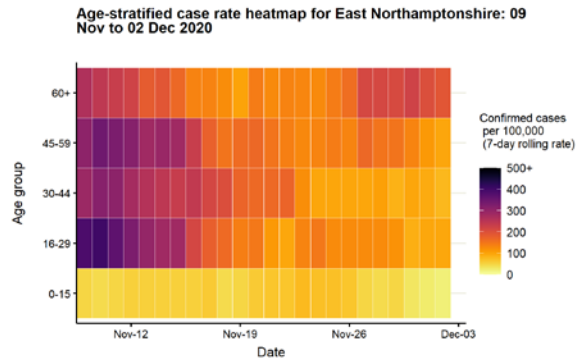
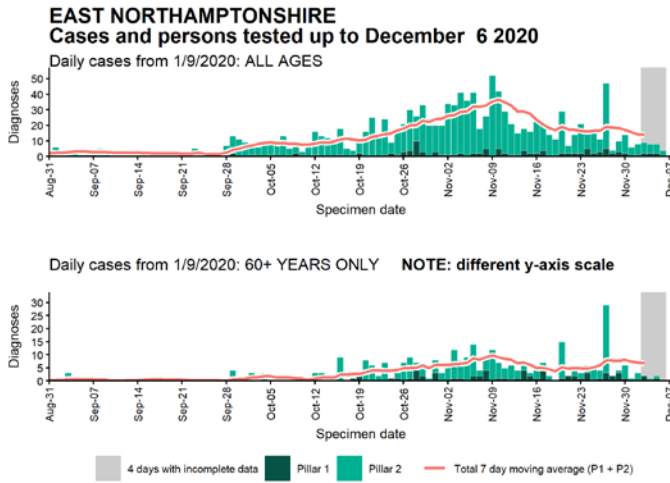
Data from SGSS. Produced by Outbreak Surveillance Team, PHE

Case numbers, testing numbers and positivity, East Lindsey : 01 Sep to 06 Dec 2020



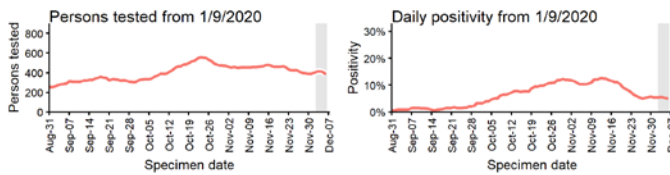
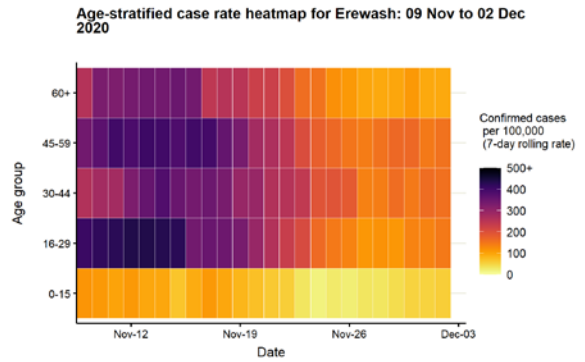
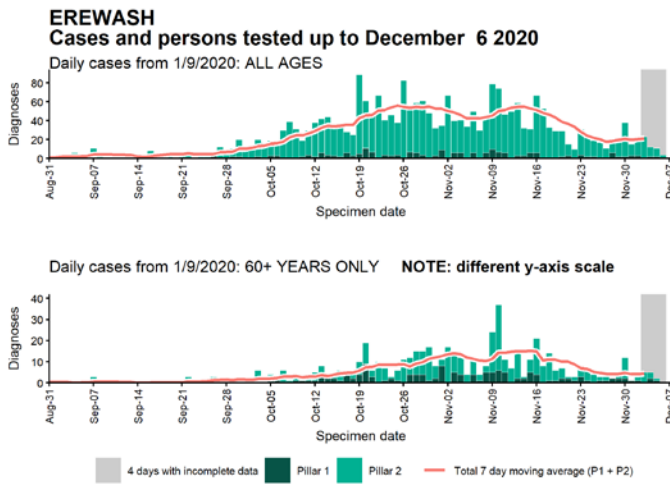
Data from SGSS. Produced by Outbreak Surveillance Team, PHE

Case numbers, testing numbers and positivity, East Northamptonshire : 01 Sep to 06 Dec 2020



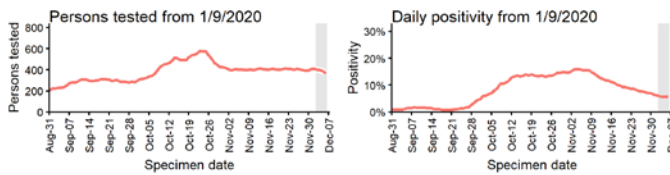
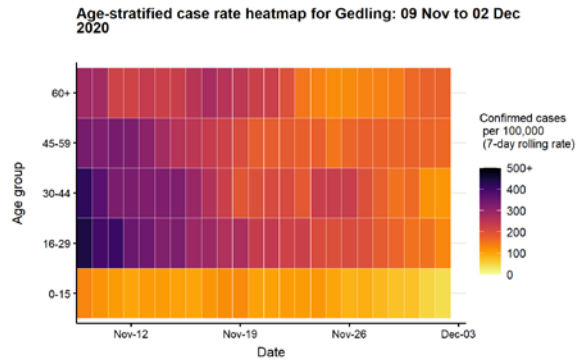
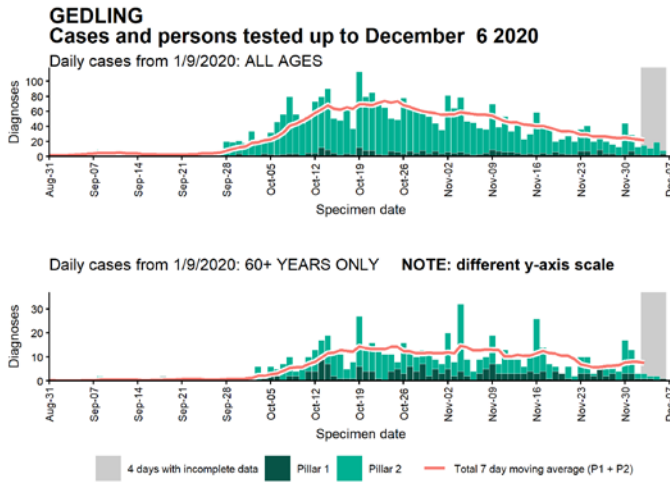
Data from SGSS. Produced by Outbreak Surveillance Team, PHE

Case numbers, testing numbers and positivity, Erewash : 01 Sep to 06 Dec 2020



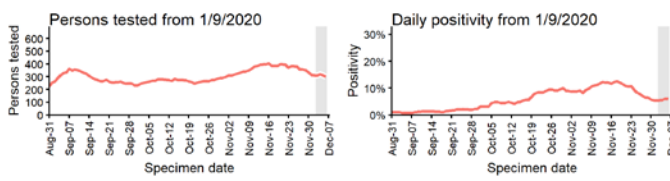
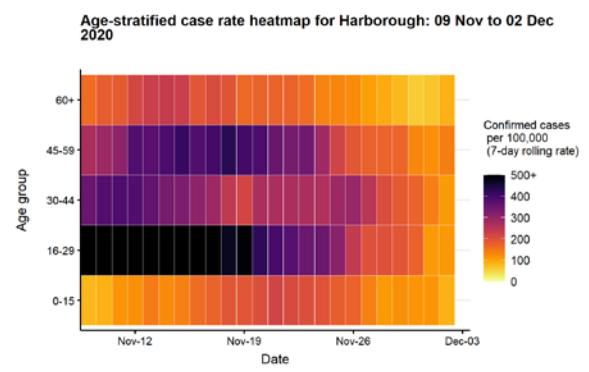
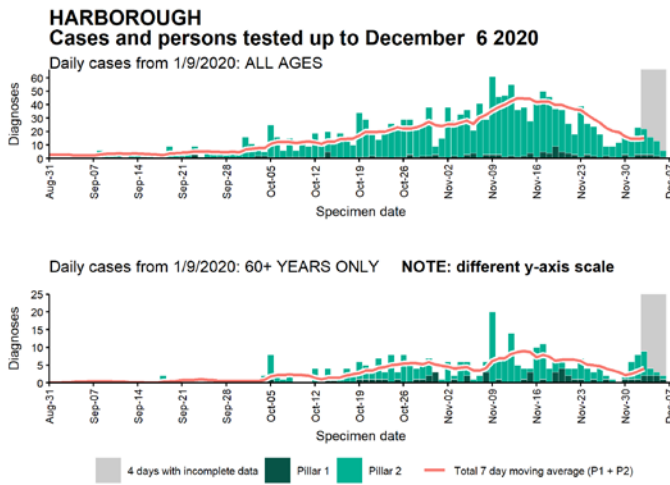
Data from SGSS. Produced by Outbreak Surveillance Team, PHE

Case numbers, testing numbers and positivity, Gedling : 01 Sep to 06 Dec 2020



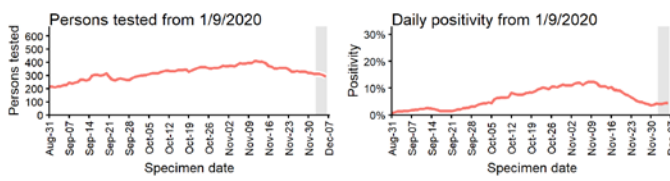
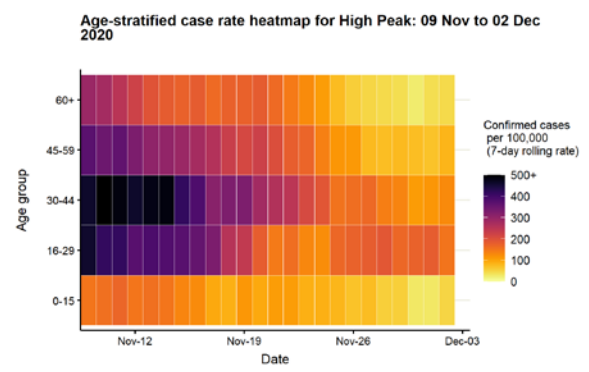
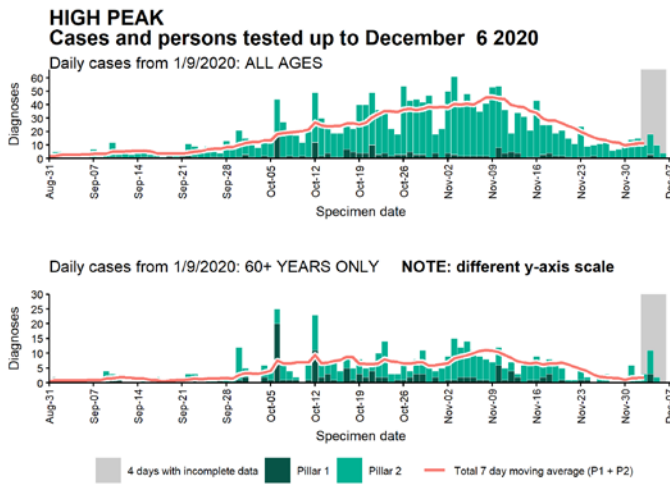
Data from SGSS. Produced by Outbreak Surveillance Team, PHE

Case numbers, testing numbers and positivity, Harborough : 01 Sep to 06 Dec 2020



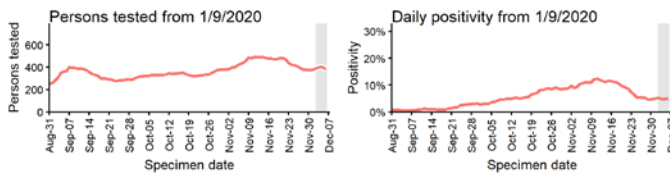
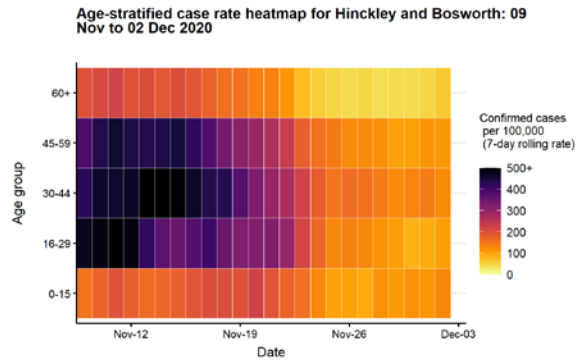
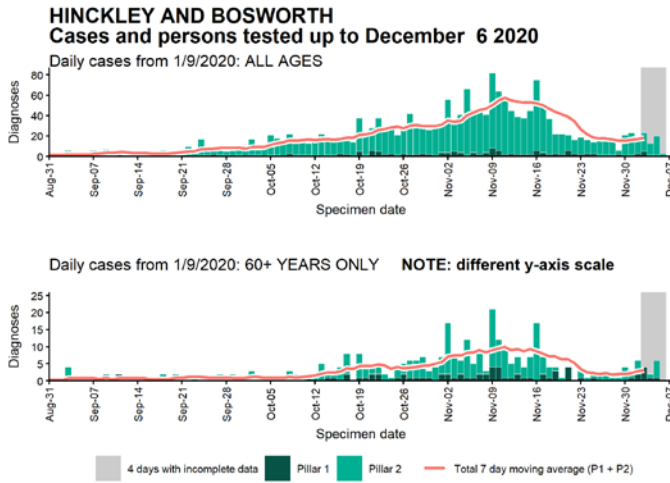
Data from SGSS. Produced by Outbreak Surveillance Team, PHE

Case numbers, testing numbers and positivity, High Peak : 01 Sep to 06 Dec 2020



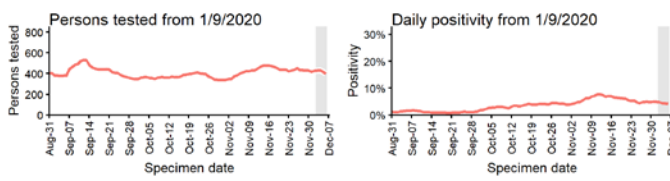
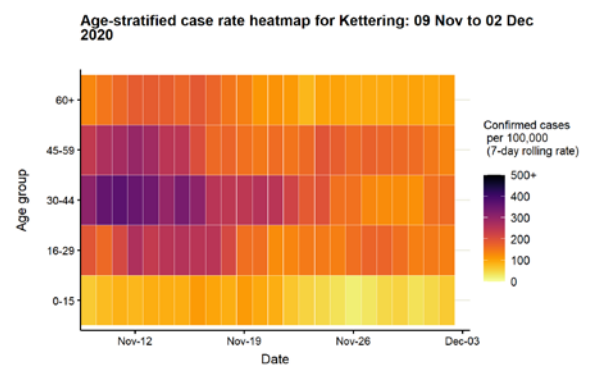
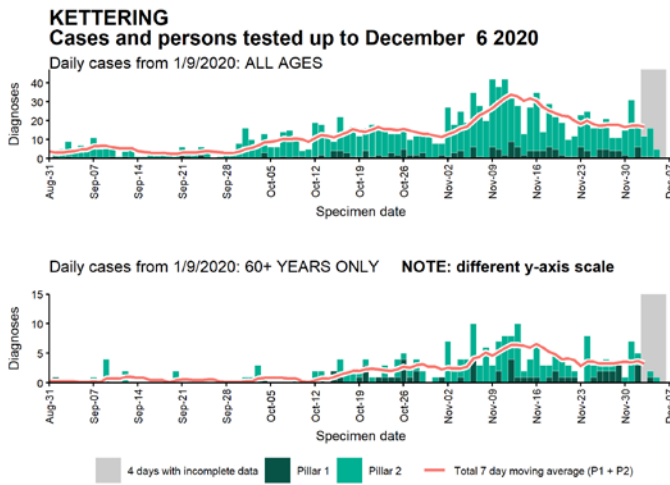
Data from SGSS. Produced by Outbreak Surveillance Team, PHE

Case numbers, testing numbers and positivity, Hinckley and Bosworth : 01 Sep to 06 Dec 2020



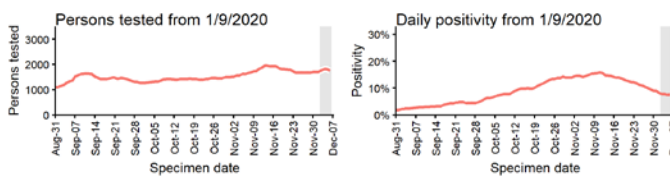
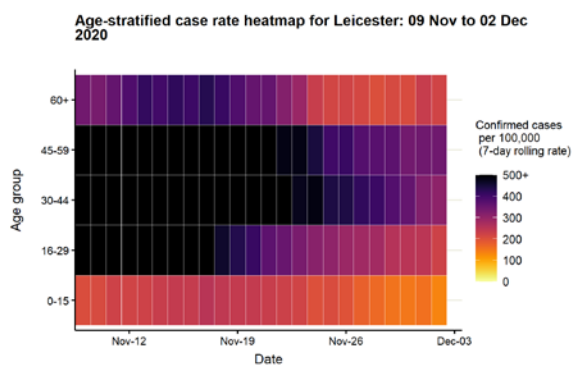
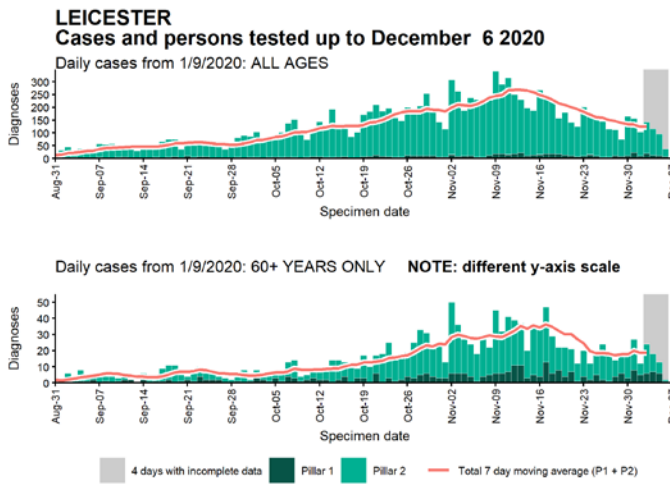
Data from SGSS. Produced by Outbreak Surveillance Team, PHE

Case numbers, testing numbers and positivity, Kettering : 01 Sep to 06 Dec 2020



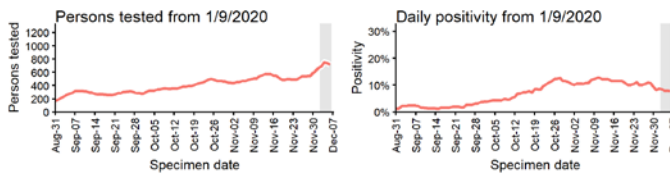
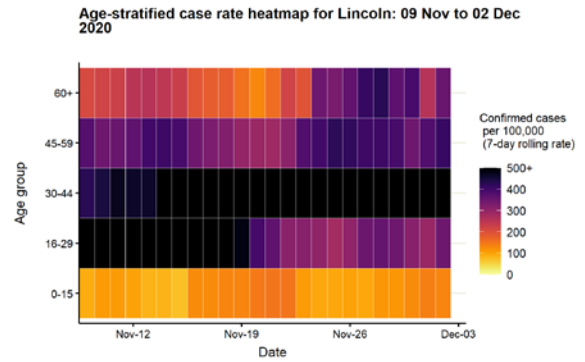
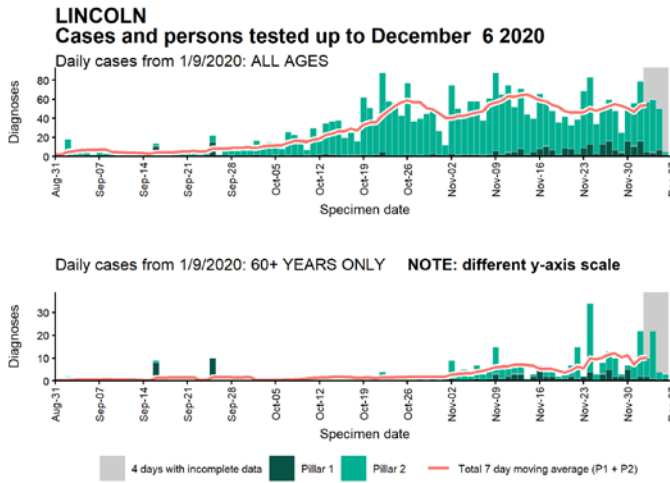
Data from SGSS. Produced by Outbreak Surveillance Team, PHE

Case numbers, testing numbers and positivity, Leicester : 01 Sep to 06 Dec 2020



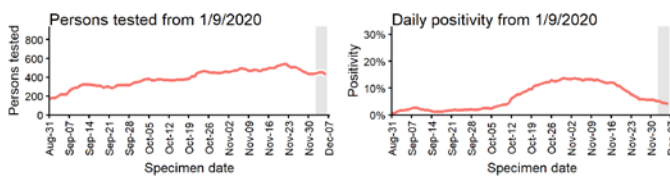
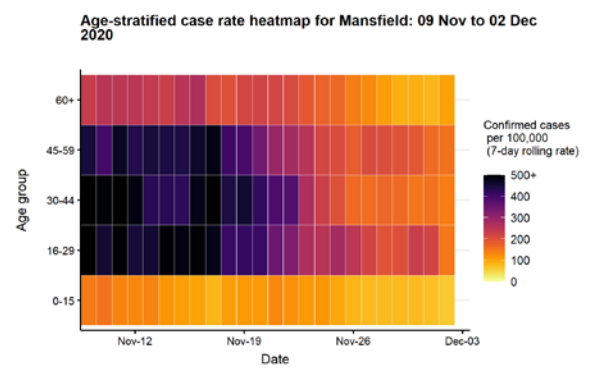
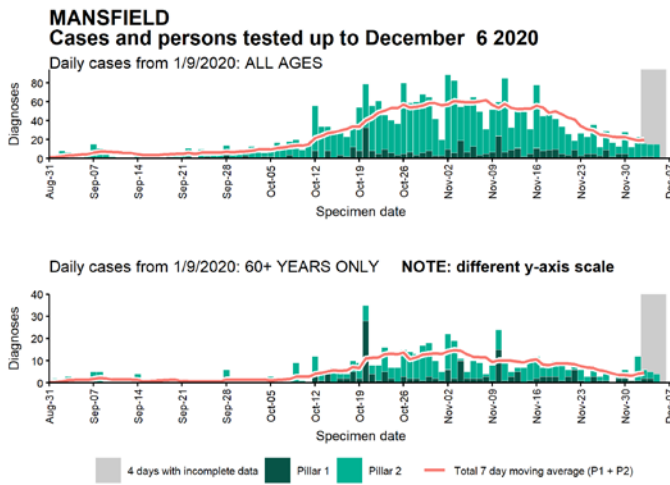
Data from SGSS. Produced by Outbreak Surveillance Team, PHE

Case numbers, testing numbers and positivity, Lincoln : 01 Sep to 06 Dec 2020



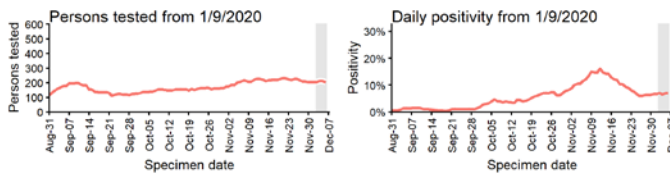
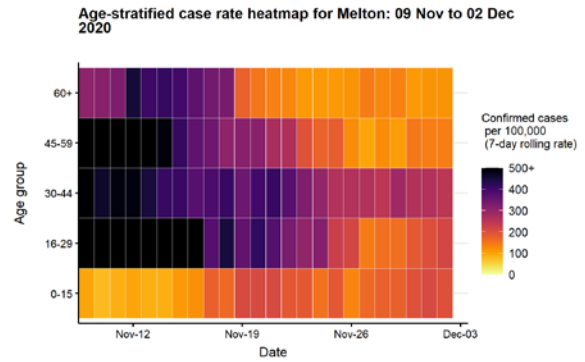
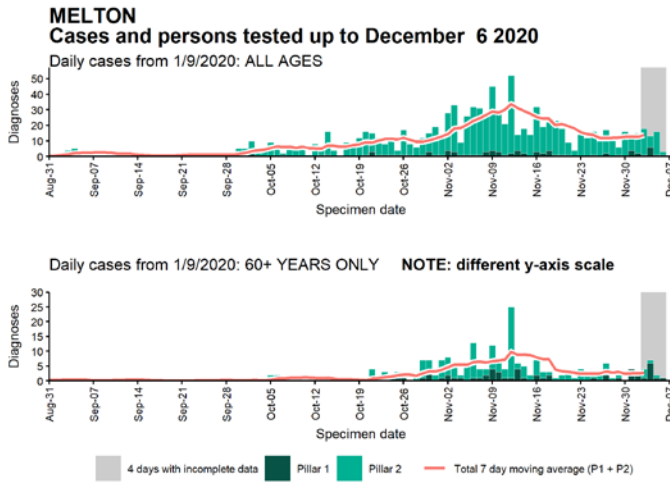
Data from SGSS. Produced by Outbreak Surveillance Team, PHE

Case numbers, testing numbers and positivity, Mansfield : 01 Sep to 06 Dec 2020



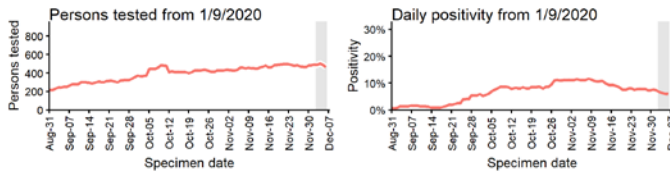
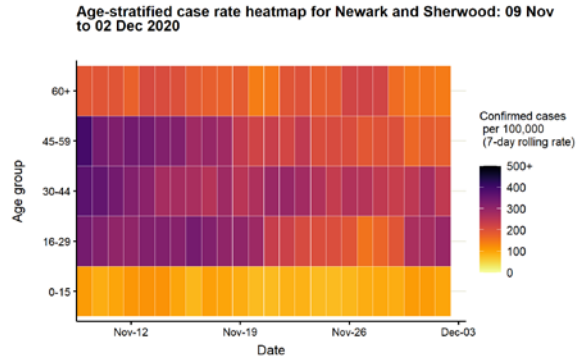
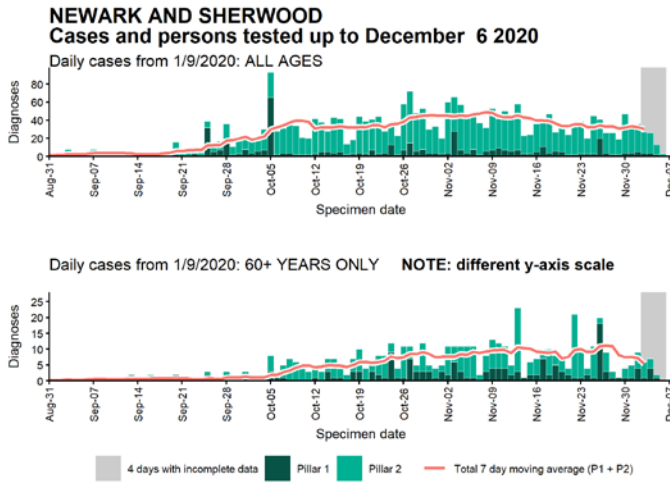
Data from SGSS. Produced by Outbreak Surveillance Team, PHE

Case numbers, testing numbers and positivity, Melton : 01 Sep to 06 Dec 2020



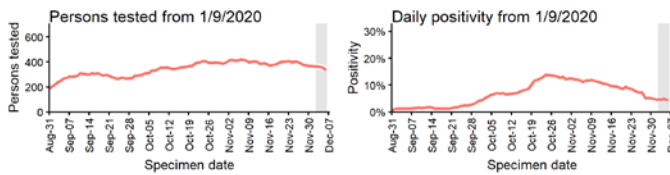
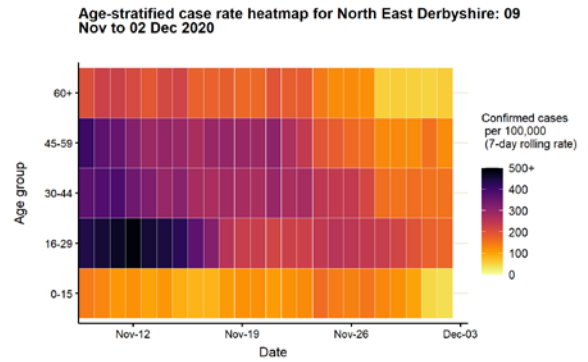
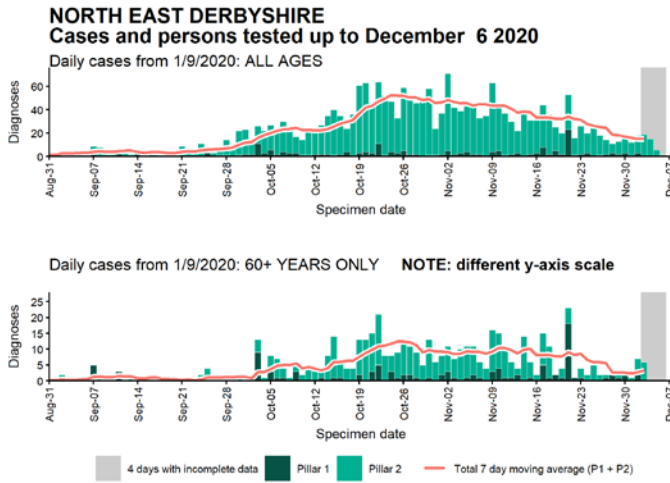
Data from SGSS. Produced by Outbreak Surveillance Team, PHE

Case numbers, testing numbers and positivity, Newark and Sherwood : 01 Sep to 06 Dec 2020



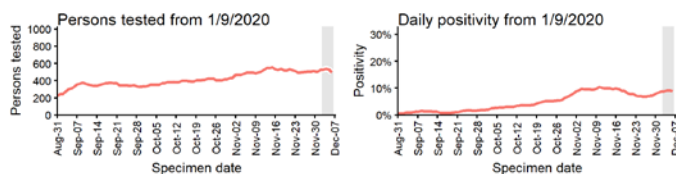
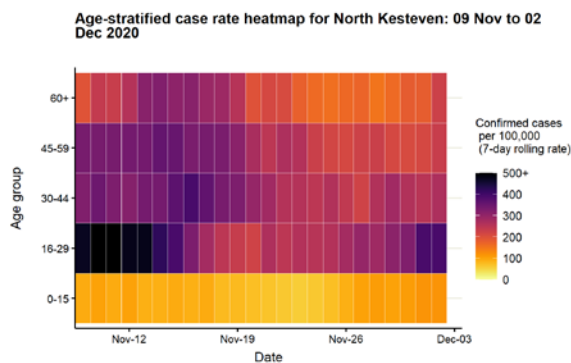
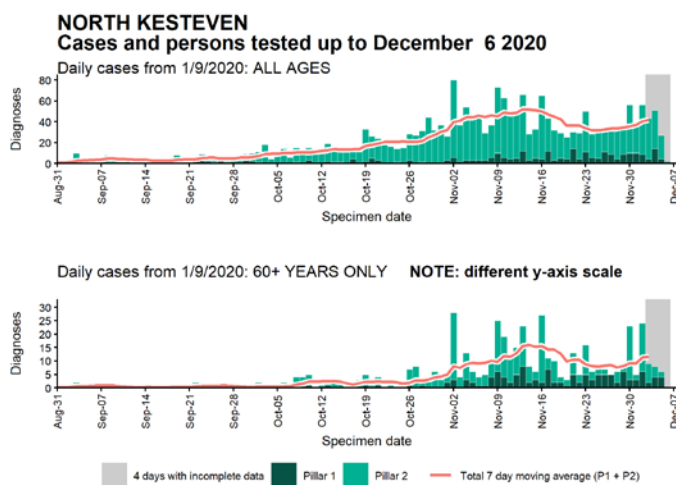
Data from SGSS. Produced by Outbreak Surveillance Team, PHE

Case numbers, testing numbers and positivity, North East Derbyshire : 01 Sep to 06 Dec 2020



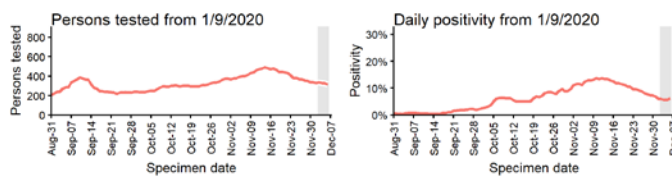
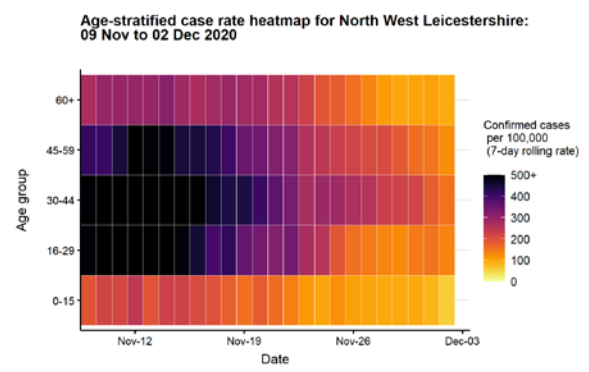
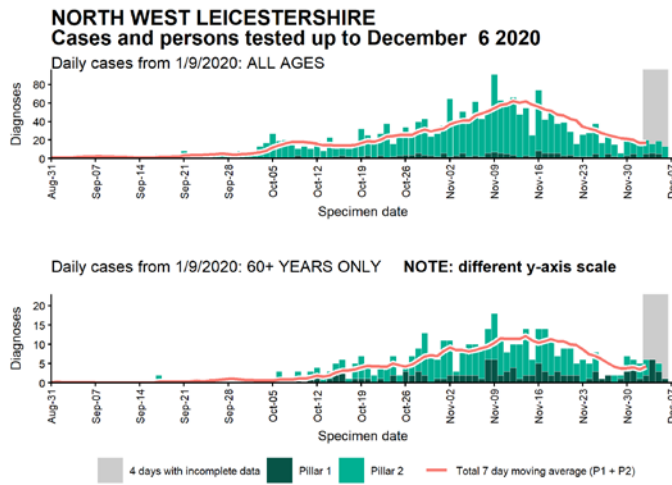
Data from SGSS. Produced by Outbreak Surveillance Team, PHE

Case numbers, testing numbers and positivity, North Kesteven : 01 Sep to 06 Dec 2020



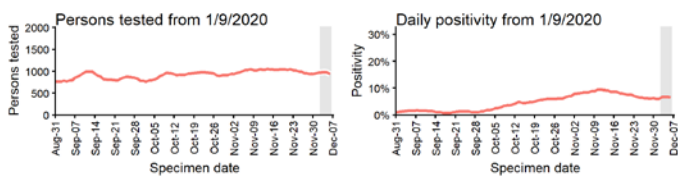
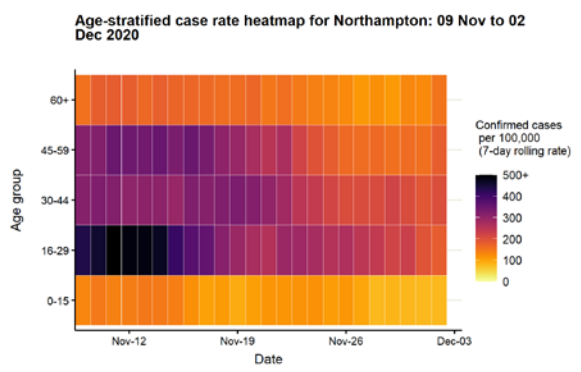
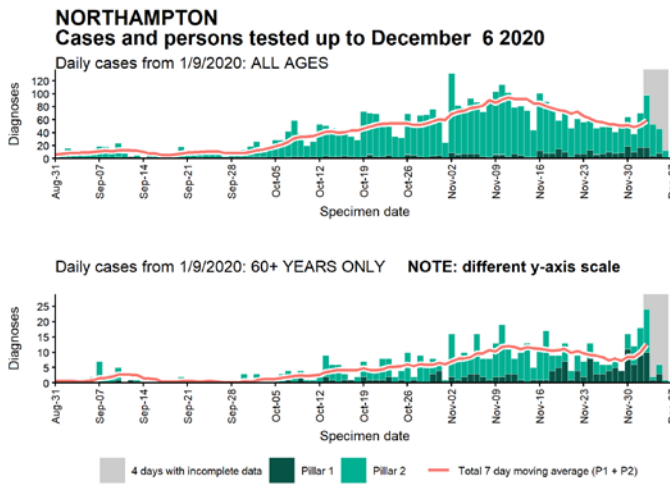
Data from SGSS. Produced by Outbreak Surveillance Team, PHE

Case numbers, testing numbers and positivity, North West Leicestershire : 01 Sep to 06 Dec 2020



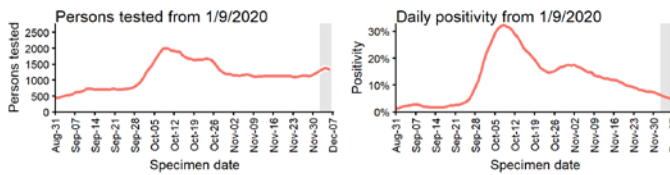
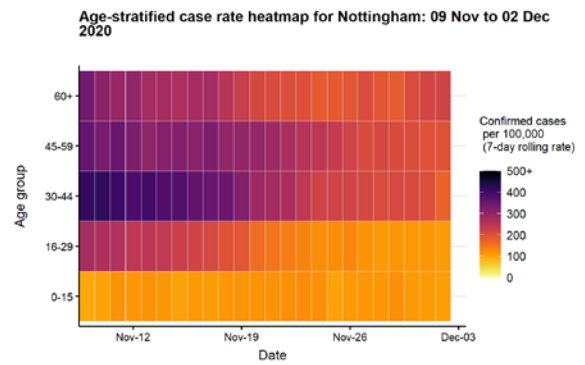
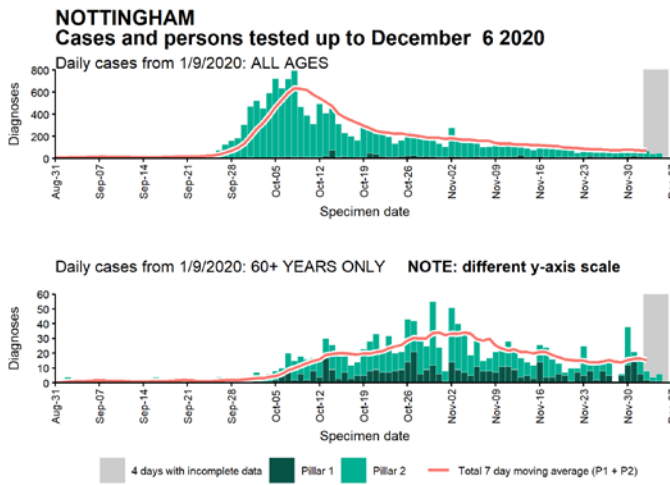
Data from SGSS. Produced by Outbreak Surveillance Team, PHE

Case numbers, testing numbers and positivity, Northampton : 01 Sep to 06 Dec 2020



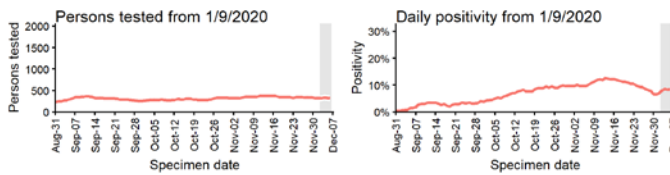
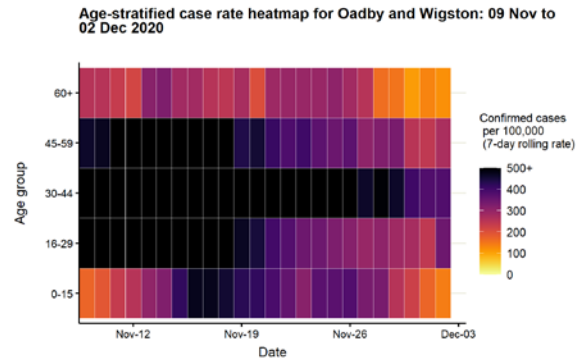
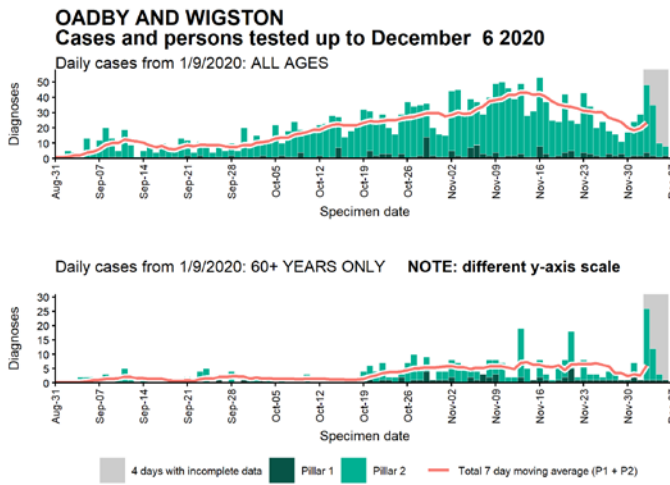
Data from SGSS. Produced by Outbreak Surveillance Team, PHE

Case numbers, testing numbers and positivity, Nottingham : 01 Sep to 06 Dec 2020



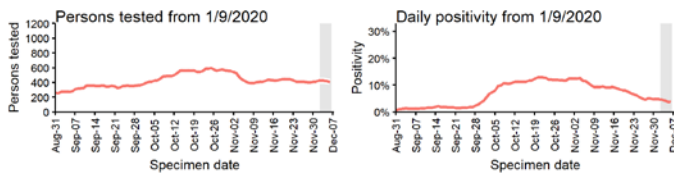
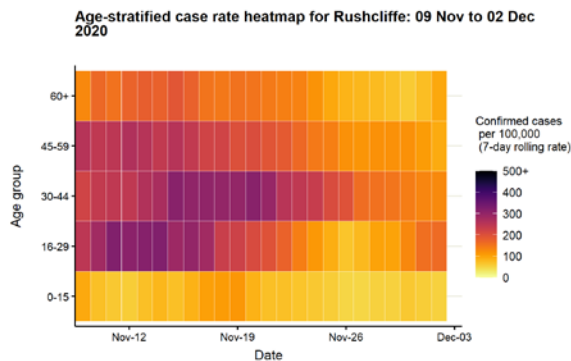
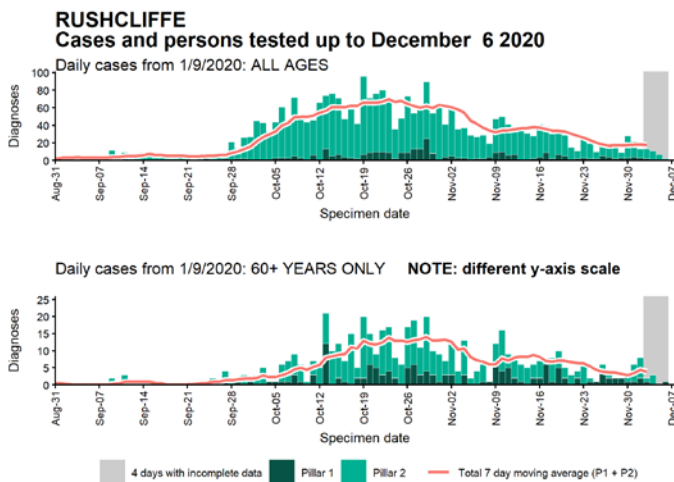
Data from SGSS. Produced by Outbreak Surveillance Team, PHE

Case numbers, testing numbers and positivity, Oadby and Wigston : 01 Sep to 06 Dec 2020



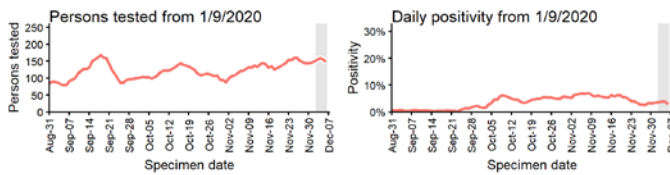
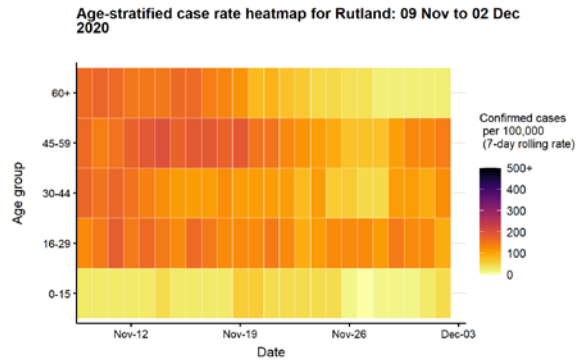
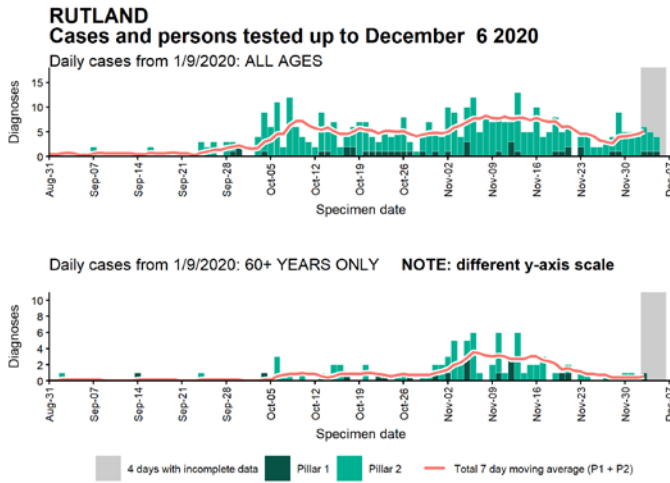
Data from SGSS. Produced by Outbreak Surveillance Team, PHE

Case numbers, testing numbers and positivity, Rushcliffe : 01 Sep to 06 Dec 2020



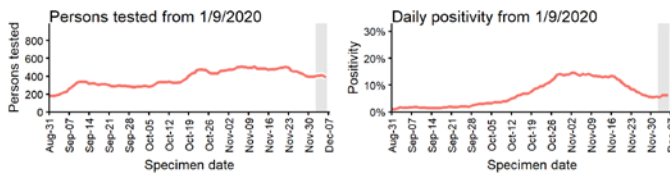
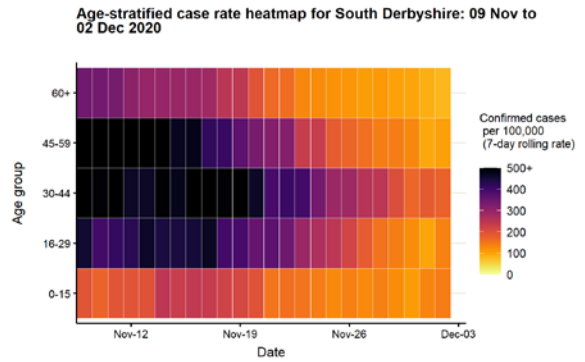
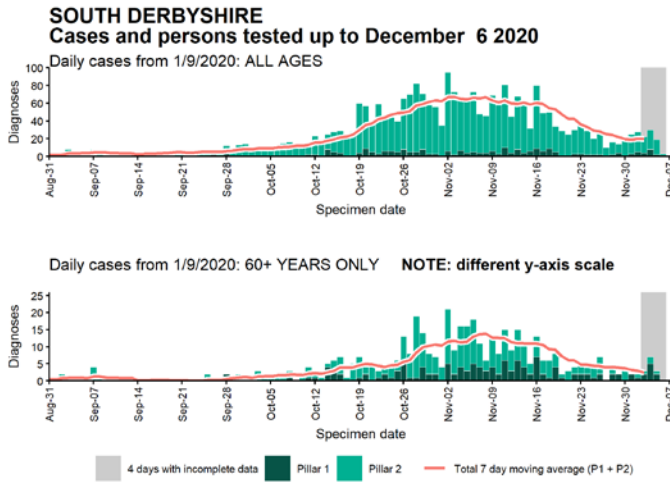
Data from SGSS. Produced by Outbreak Surveillance Team, PHE

Case numbers, testing numbers and positivity, Rutland : 01 Sep to 06 Dec 2020



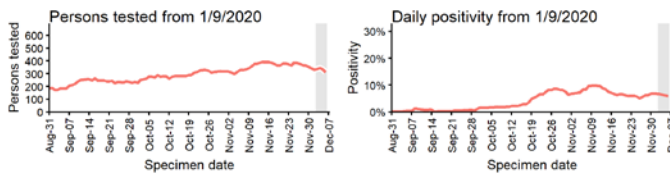
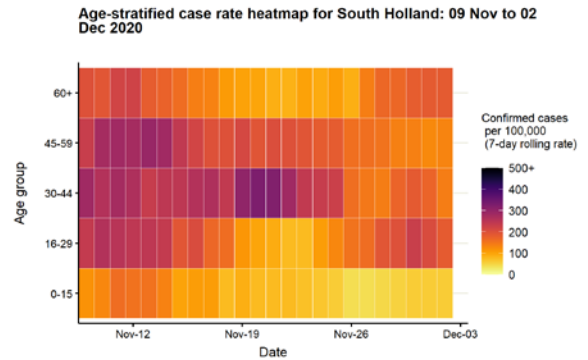
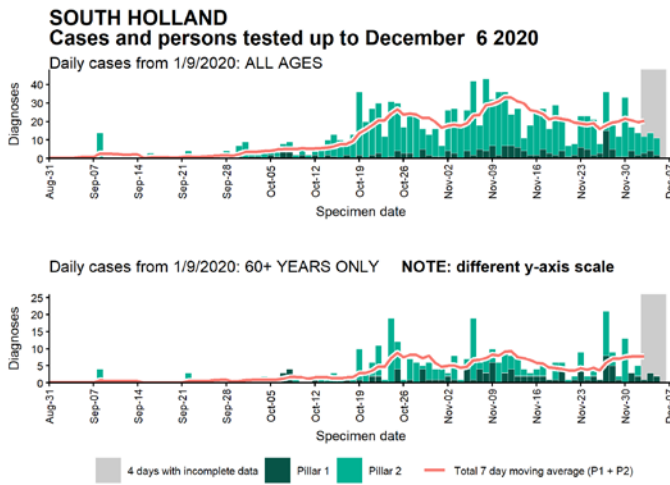
Data from SGSS. Produced by Outbreak Surveillance Team, PHE

Case numbers, testing numbers and positivity, South Derbyshire : 01 Sep to 06 Dec 2020



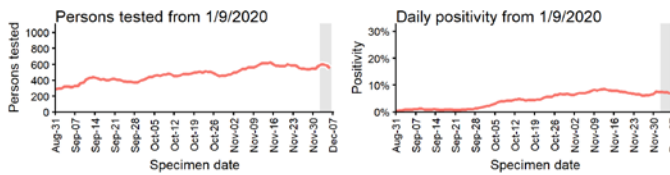
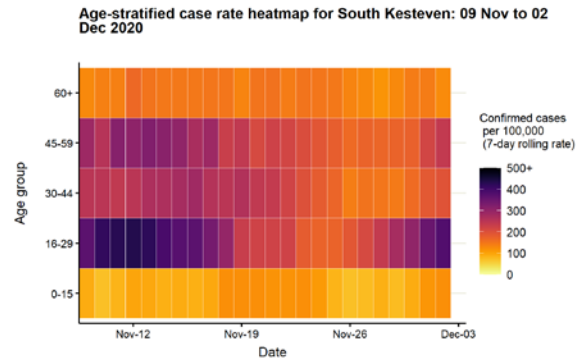
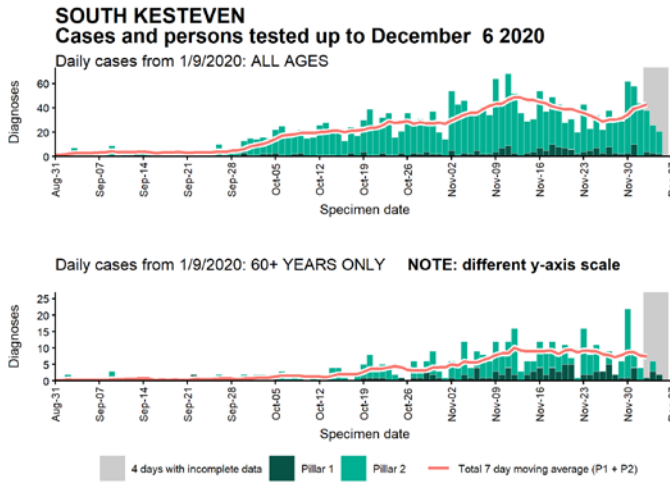
Data from SGSS. Produced by Outbreak Surveillance Team, PHE

Case numbers, testing numbers and positivity, South Holland : 01 Sep to 06 Dec 2020



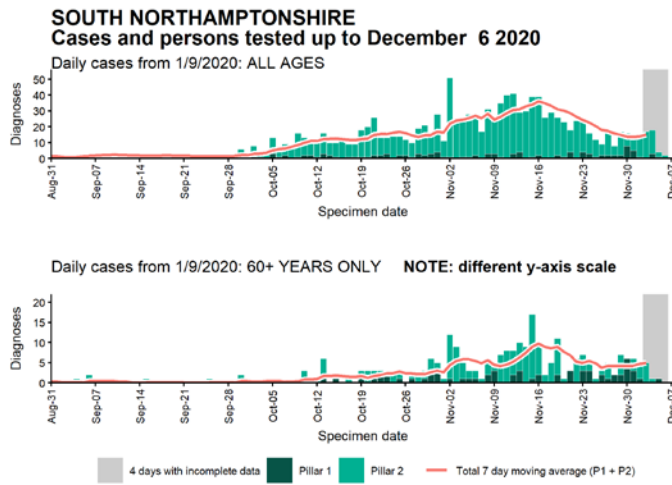
Data from SGSS. Produced by Outbreak Surveillance Team, PHE

Case numbers, testing numbers and positivity, South Kesteven : 01 Sep to 06 Dec 2020

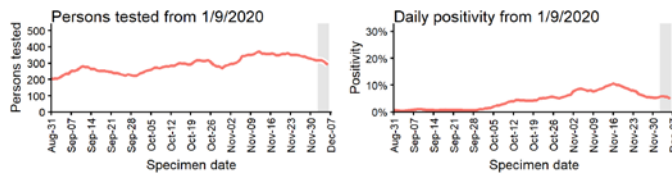
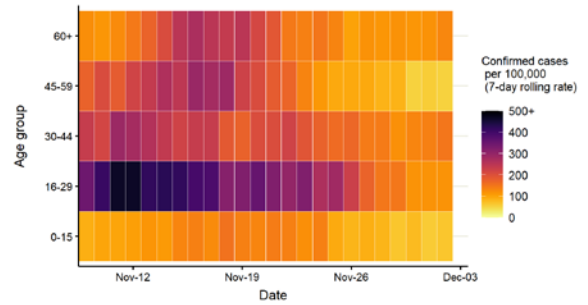


Data from SGSS. Produced by Outbreak Surveillance Team, PHE

Case numbers, testing numbers and positivity, South Northamptonshire : 01 Sep to 06 Dec 2020

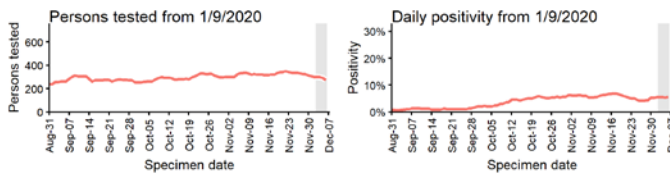
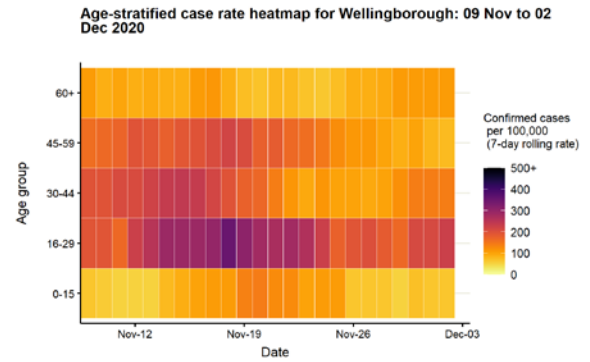
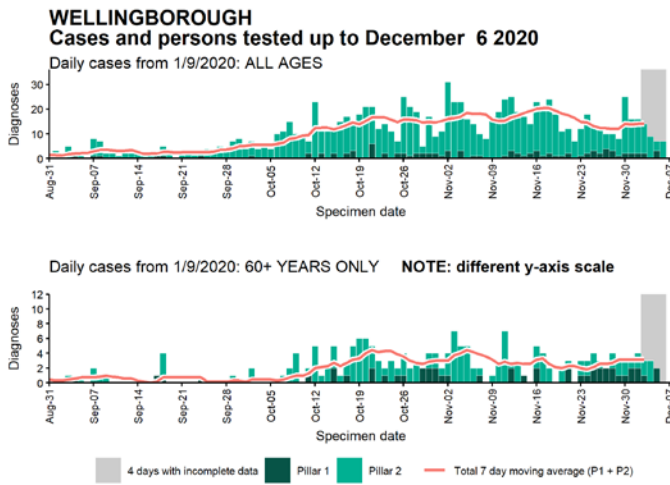


Age-stratified case rate heatmap for South Northamptonshire: 09 Nov to 02 Dec 2020



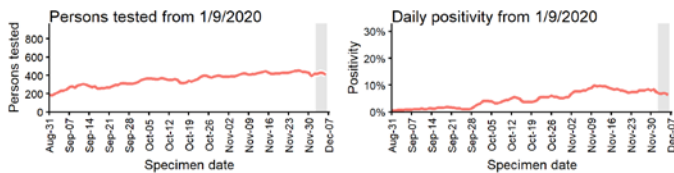
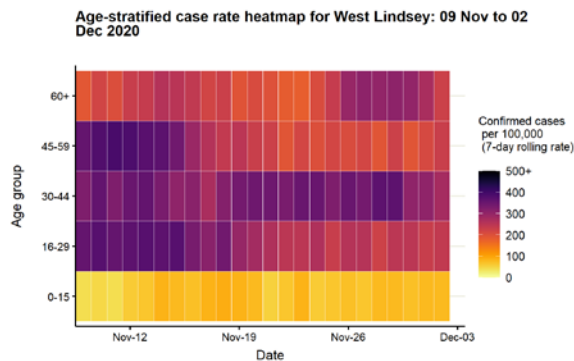
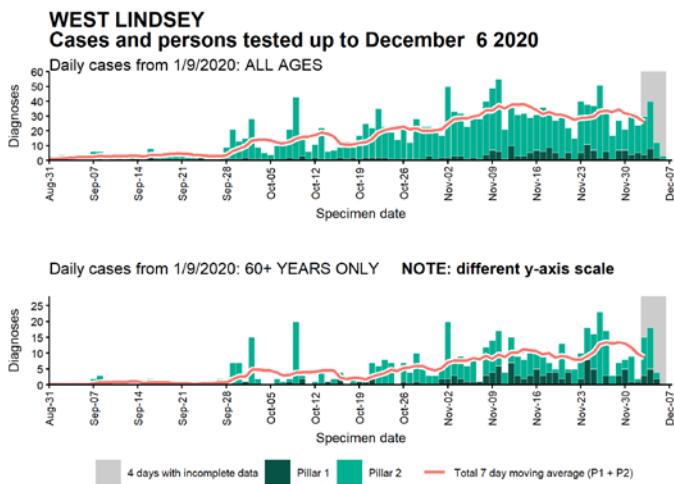
Data from SGSS. Produced by Outbreak Surveillance Team, PHE

Case numbers, testing numbers and positivity, Wellingborough : 01 Sep to 06 Dec 2020



Data from SGSS. Produced by Outbreak Surveillance Team, PHE

Case numbers, testing numbers and positivity, West Lindsey : 01 Sep to 06 Dec 2020



Data from SGSS. Produced by Outbreak Surveillance Team, PHE

© Crown copyright 2020

www.gov.uk/dhsc

This publication is licensed under the terms of the Open Government Licence v3.0 except where otherwise stated. To view this licence, visit nationalarchives.gov.uk/doc/open-government-licence/version/3

Where we have identified any third party copyright information you will need to obtain permission from the copyright holders concerned.

OGL