

NATIONAL PARKS AND ACCESS TO THE COUNTRYSIDE ACT 1949

WILDLIFE AND COUNTRYSIDE ACT 1981

KING'S WOOD AND RUSHMERE NATIONAL NATURE RESERVE

NO.04 DECLARATION 2020

The land shown un-hatched and shaded yellow on the attached maps has already been declared a National Nature Reserve in the King's Wood National Nature Reserve, Heath and Reach No.01 Declaration 1993 and No.02 Declaration 1995 and in the King's Wood and Rushmere National Nature Reserve No.03 Declaration 2016. Natural England now wishes to extend this National Nature Reserve.

The land having a total area of 43.15 hectares or thereabouts, situated in the Parishes of Soulbury and Heath and Reach in the Counties of Bedfordshire and Buckinghamshire and shown single hatched and shaded yellow on the attached maps is held by Tarmac Ltd and The Greensand Trust, bodies approved by Natural England, and is being managed as a nature reserve.

Natural England is satisfied that the said land is of national importance.

In pursuance of section 35(1) of the Wildlife and Countryside Act 1981 and all other powers enabling them in that behalf, Natural England hereby declare the land referred to herein and more particularly shown on the maps attached hereto a National Nature Reserve.

This Declaration may be referred to as the King's Wood and Rushmere National Nature Reserve No.04 Declaration 2020.

The Common Seal of Natural England

affixed to this Deed is authenticated by:-

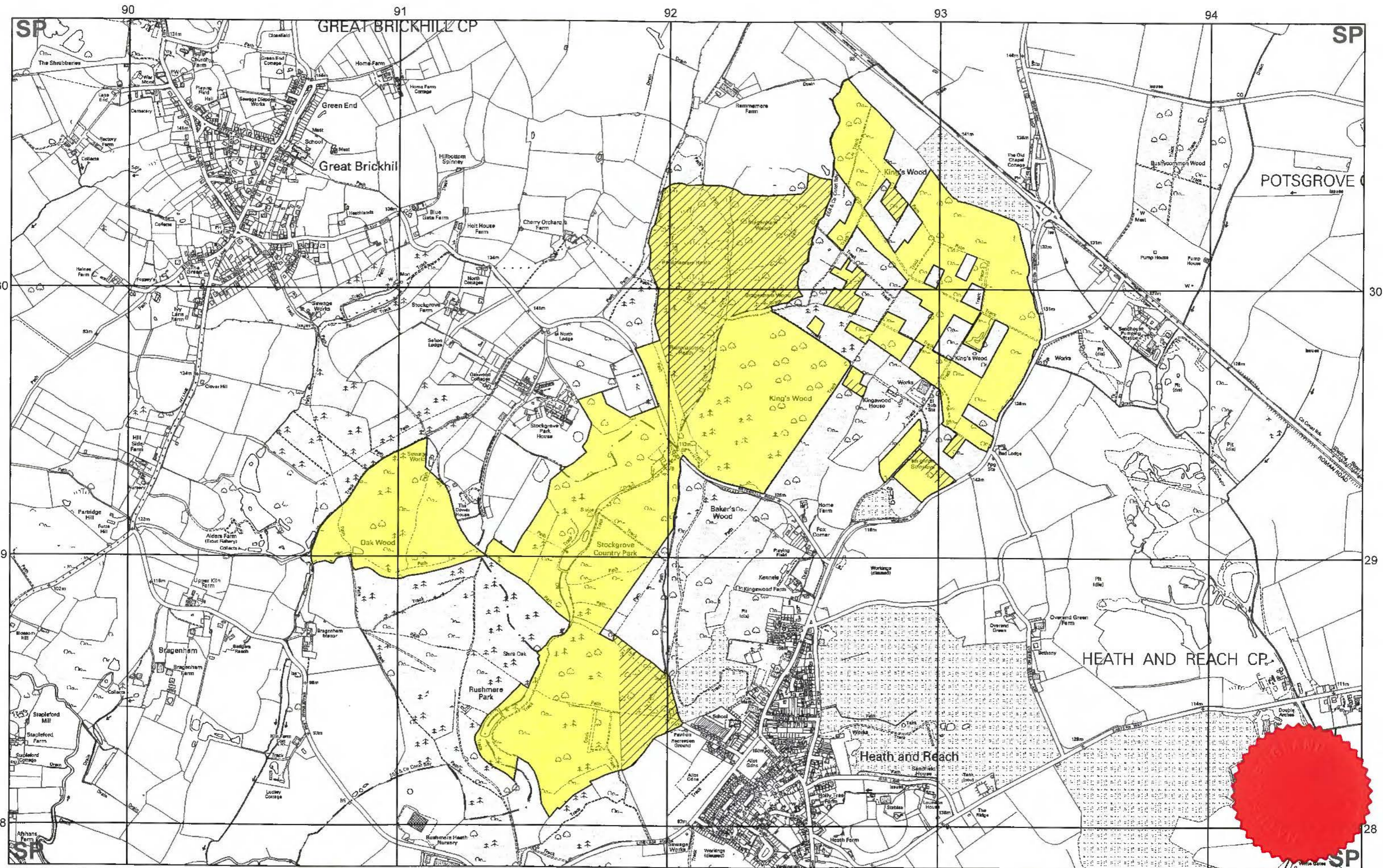


.....(signature)

Authorised Member/Officer of Natural England



this 11 day of November 2020





National Nature Reserve
King's Wood and Rushmere
Bedfordshire, Buckinghamshire
Declaration No.04, 2020
Map A Detail
Note:


The boundary shown is derived from large scale Ordnance Survey Mastermap, and may not match the background detail on this map. Definitive larger scale maps are available on request.

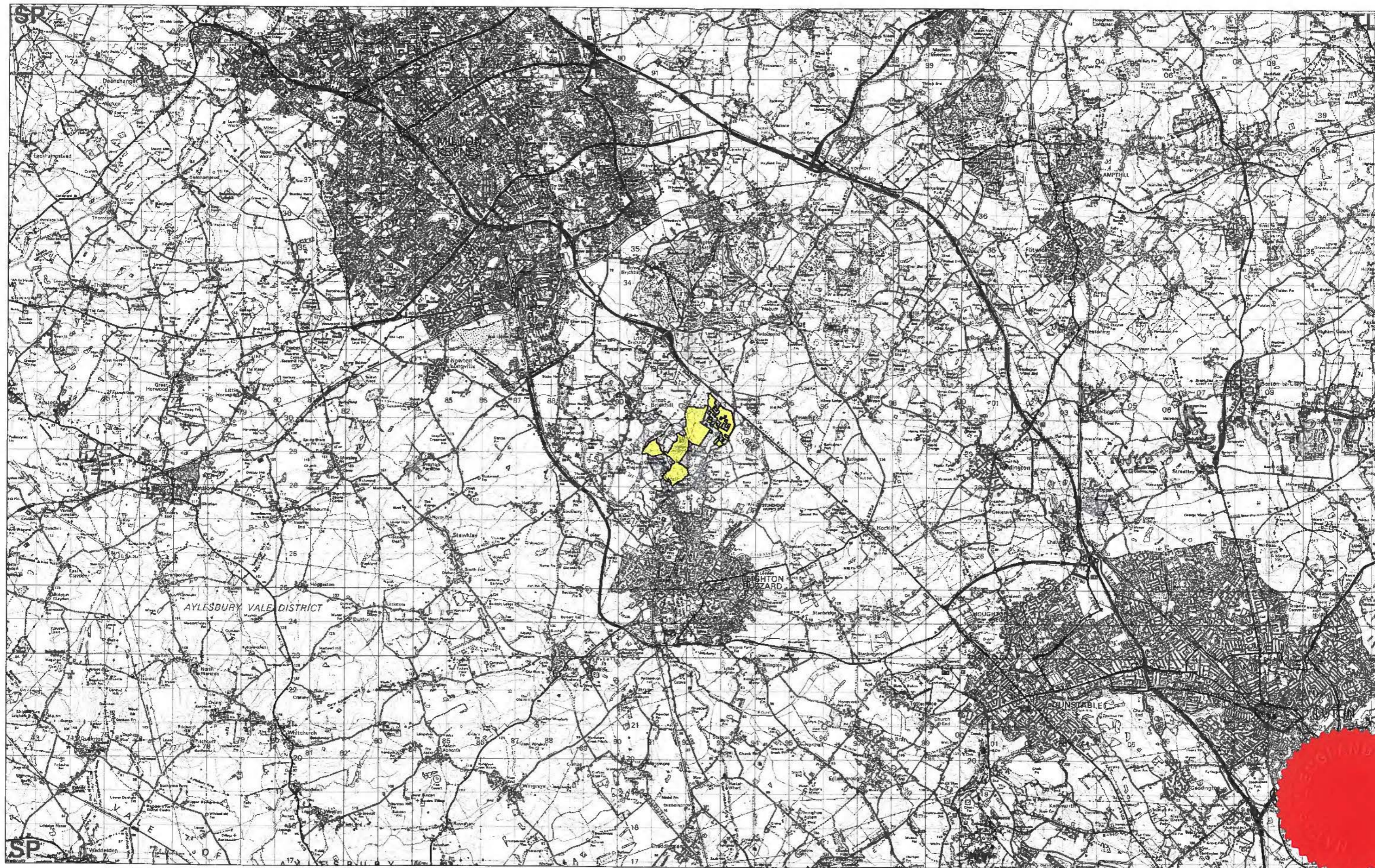
-  Already declared
148.53 Hectares
-  Area of NNR Extension
43.15 Hectares

Theme ID: 1009094
Grid Ref: SP921294
Version: 20200703
Plotted: 07/08/2020
Scale 1:12,500 at A3
Map 1 of 1
Grid North

Reproduced by permission of Ordnance Survey on behalf of HMSO
© Crown copyright and database right 2020.
All rights reserved. Ordnance Survey Licence number 100023021
© Natural England 2020




Authorised signatory for and on
behalf of Natural England



National Nature Reserve
King's Wood and Rushmere


Bedfordshire, Buckinghamshire

Declaration No.04, 2020

Map B Location

Note:

The boundary shown is derived from large scale Ordnance Survey Mastermap, and may not match the background detail on this map. Definitive larger scale maps are available on request.




National Nature Reserve
191.68 Hectares

Theme ID:
1006094
Grid Ref:
SP921294
Version:
20200703
Plotted:
07/08/2020


Scale 1:100,000 at A3

Map 1 of 1



Reproduced by permission of Ordnance Survey on behalf of HMSO
© Crown copyright and database right 2020.
All rights reserved. Ordnance Survey Licence number 100022021
© Natural England 2020




Authorised signatory for and on
behalf of Natural England