






Map A1: Key map - Hunstanton to Sutton Bridge


Extent of proposals  N


Extent of proposals in each report 

A road 

B road 

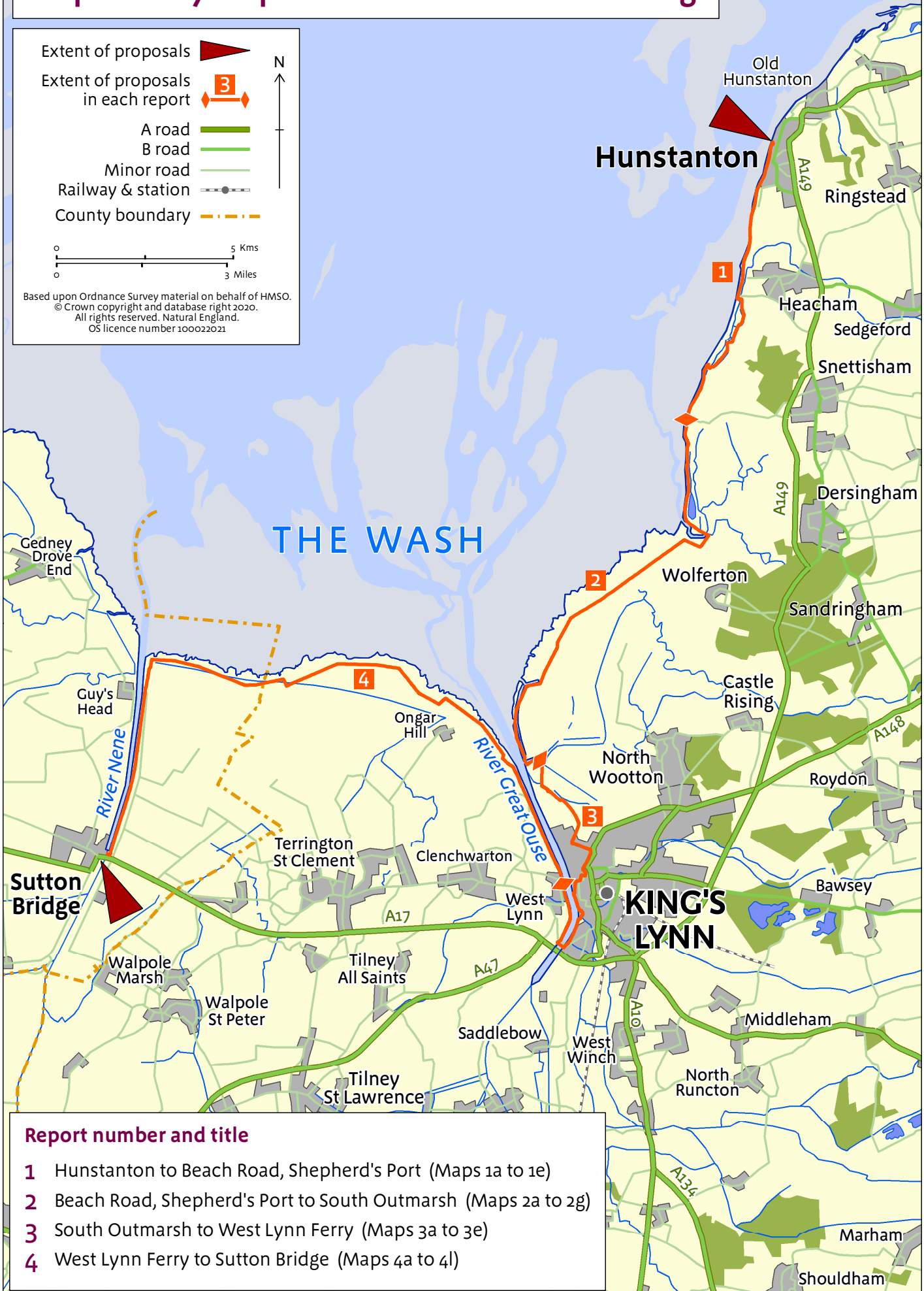
Minor road 

Railway & station 

County boundary 

0 5 Kms
0 3 Miles

Based upon Ordnance Survey material on behalf of HMSO.
© Crown copyright and database right 2020.
All rights reserved. Natural England.
OS licence number 100022021



Report number and title

- 1** Hunstanton to Beach Road, Shepherd's Port (Maps 1a to 1e)
- 2** Beach Road, Shepherd's Port to South Outmarsh (Maps 2a to 2g)
- 3** South Outmarsh to West Lynn Ferry (Maps 3a to 3e)
- 4** West Lynn Ferry to Sutton Bridge (Maps 4a to 4l)