

This publication was withdrawn 24 November 2020



# Sewage-related contaminants in Isles of Scilly groundwater: concentrations, spatial distribution, sources and risk

Project ENVRESW001361

September 2016

Part 3 of 4

Withdrawn 24 Nov 2020

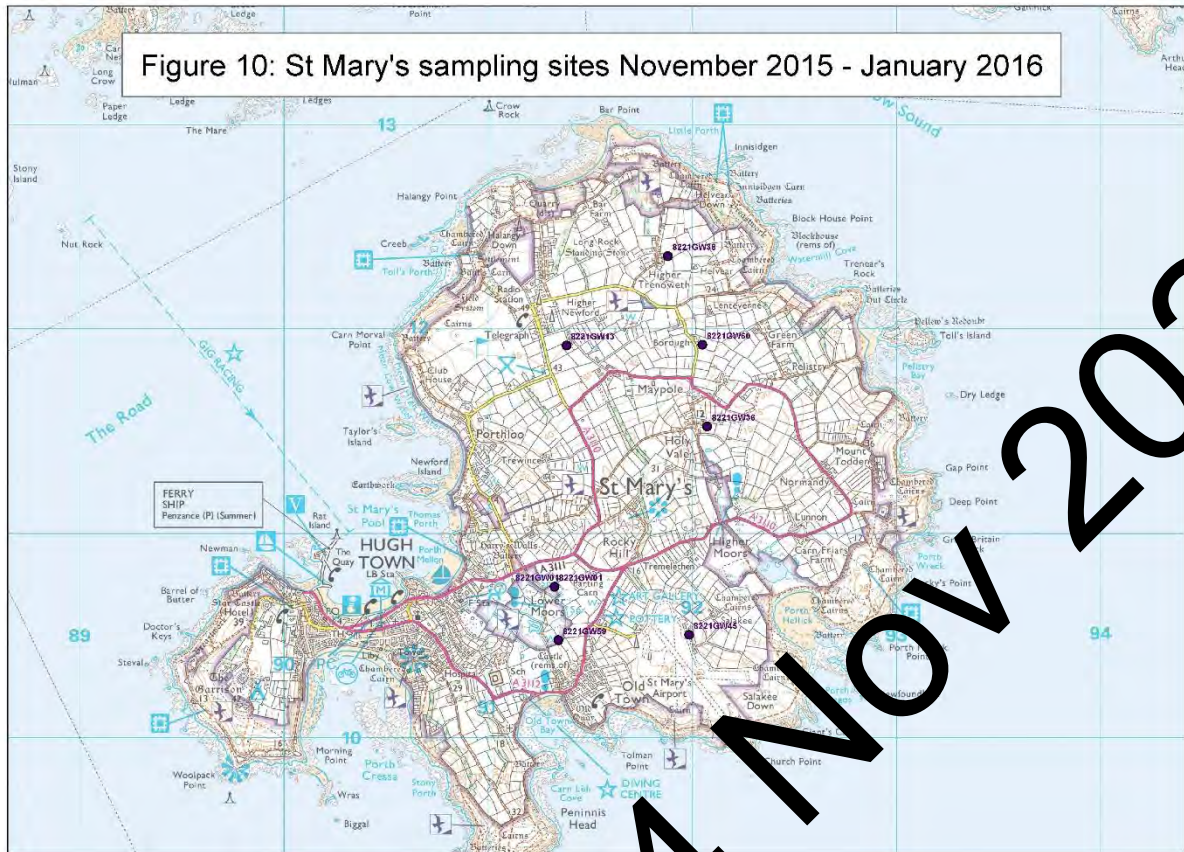


Figure 10: St Mary's sampling sites November 2015 - January 2016

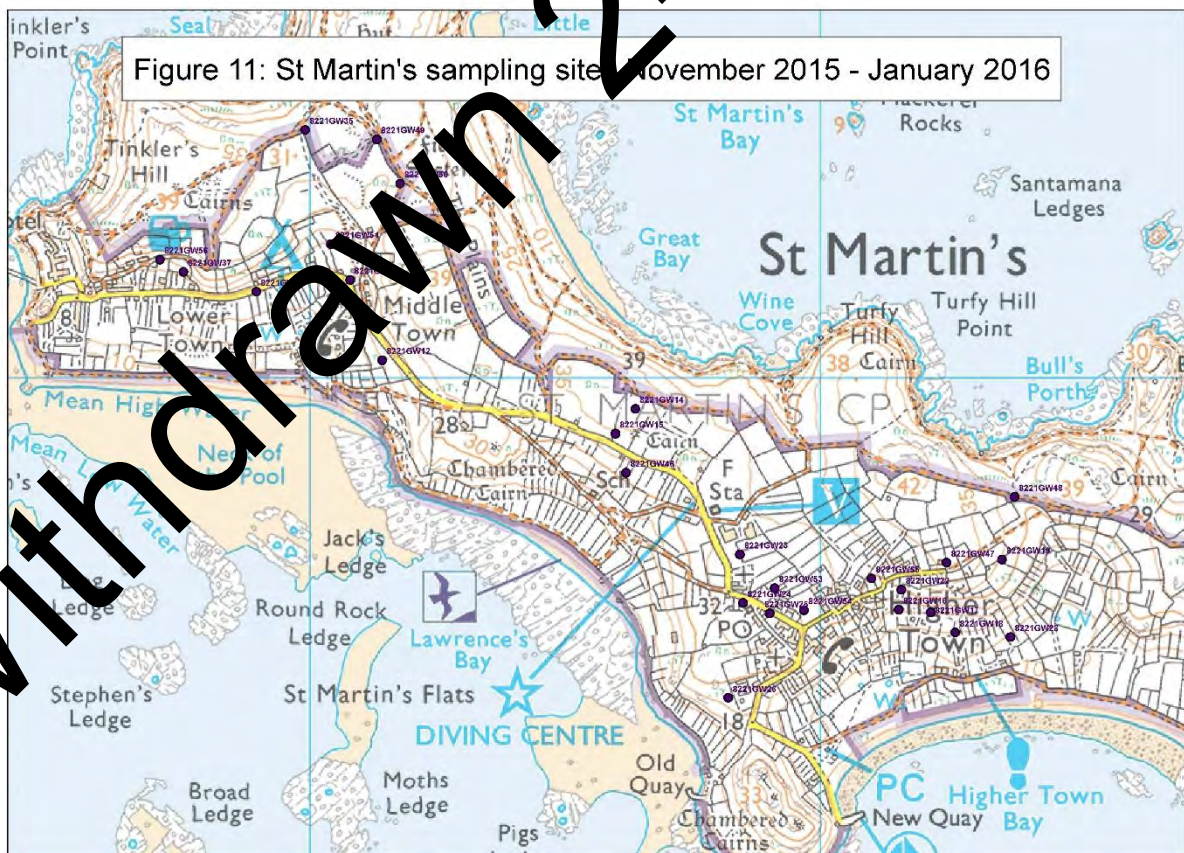


Figure 11: St Martin's sampling sites November 2015 - January 2016

Withdrawn 24 Nov 2020



Figure 12: St Agnes sampling sites  
November 2015 - January 2016

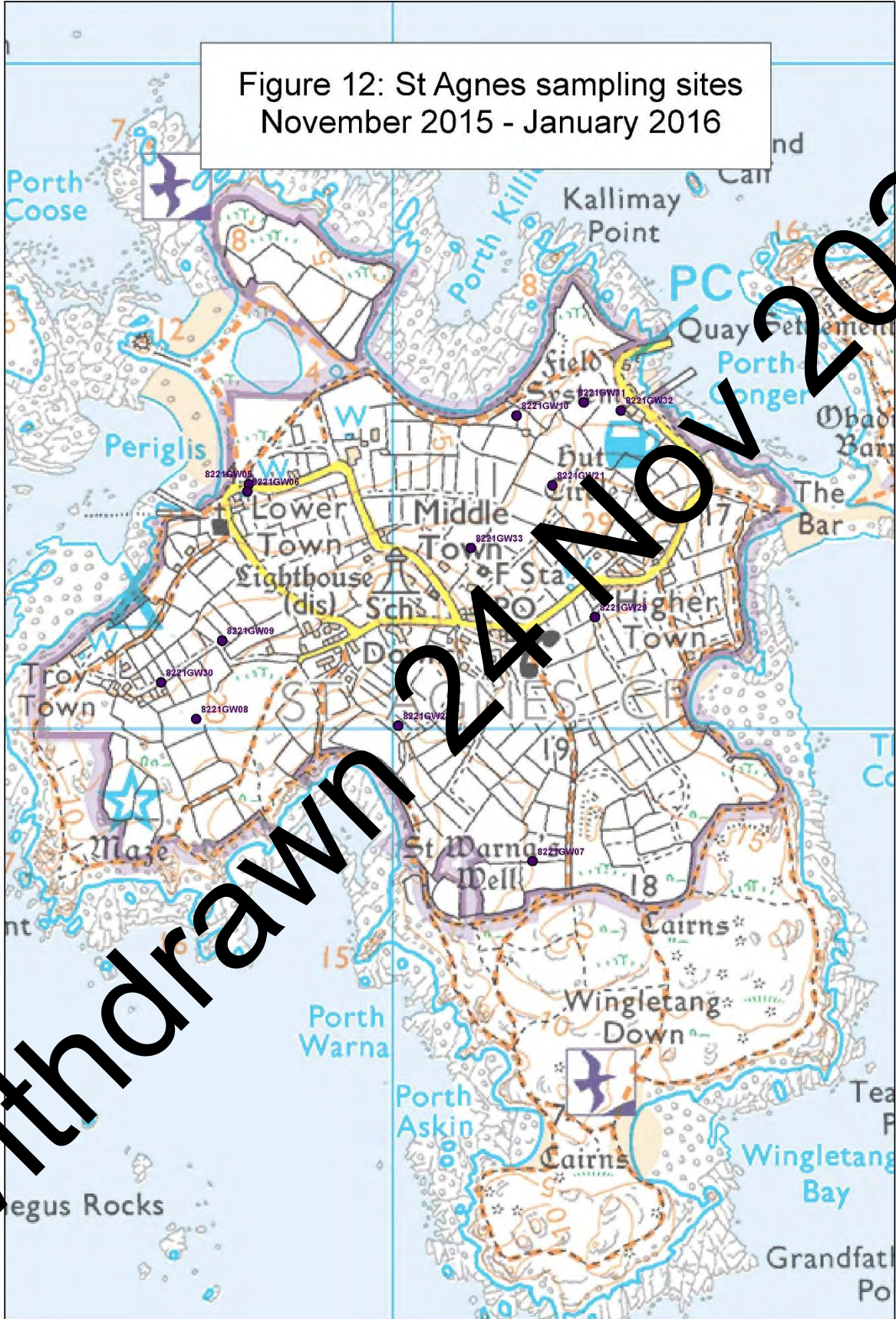


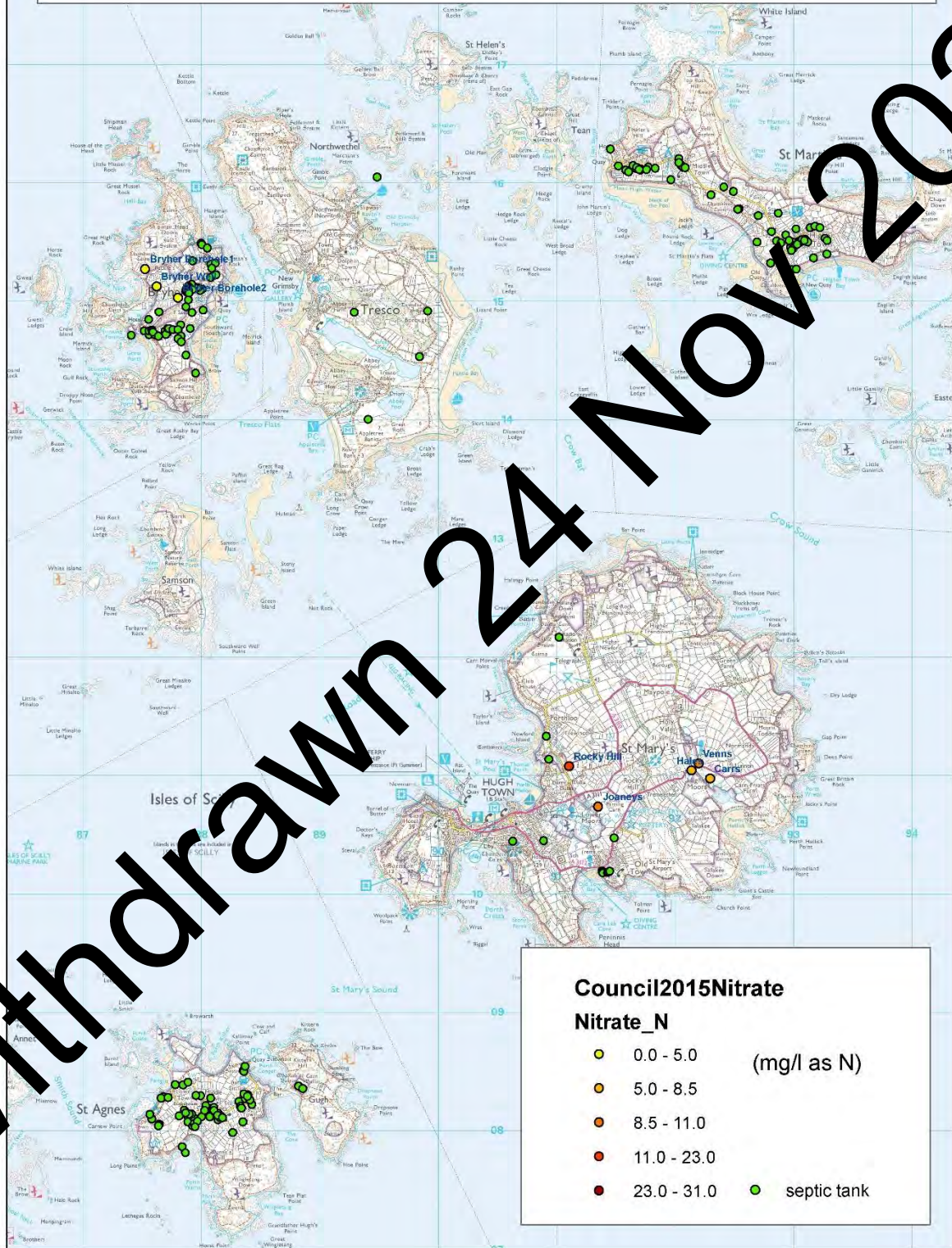


Figure 13: Tresco and Bryher sampling sites  
November 2015 - January 2016





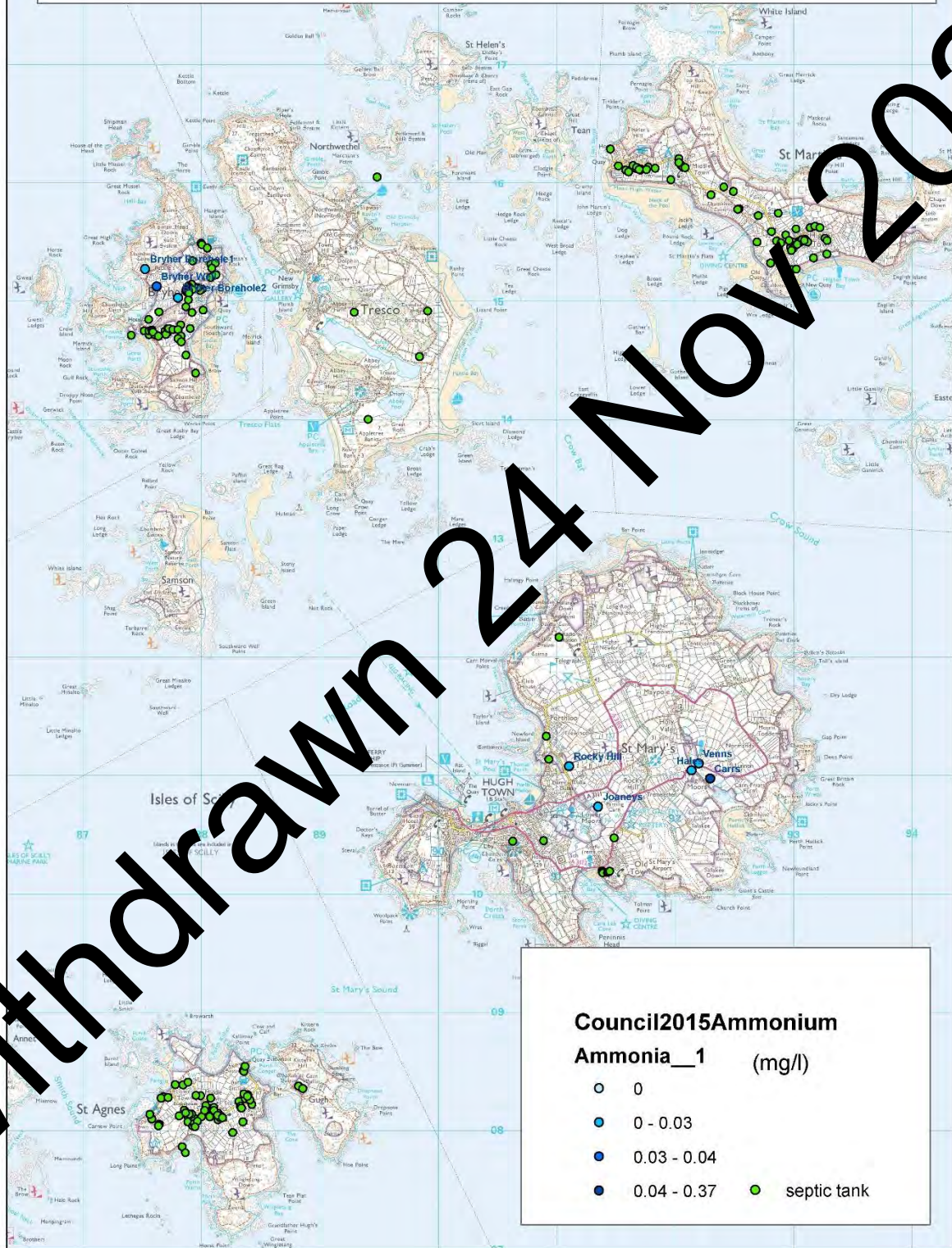
Figure 14: Isles of Scilly Council nitrate data, December 2015



Withdrawn 24 Nov 2020



Figure 15: Isles of Scilly Council ammonium data, December 2015



Withdrawn 24 Nov 2020



Figure 16: Isles of Scilly Council e-coli data  
December 2015





Figure 17: Duchy e-coli data, December 2015





Figure 18a: Duchy Nitrate data 2012-2013

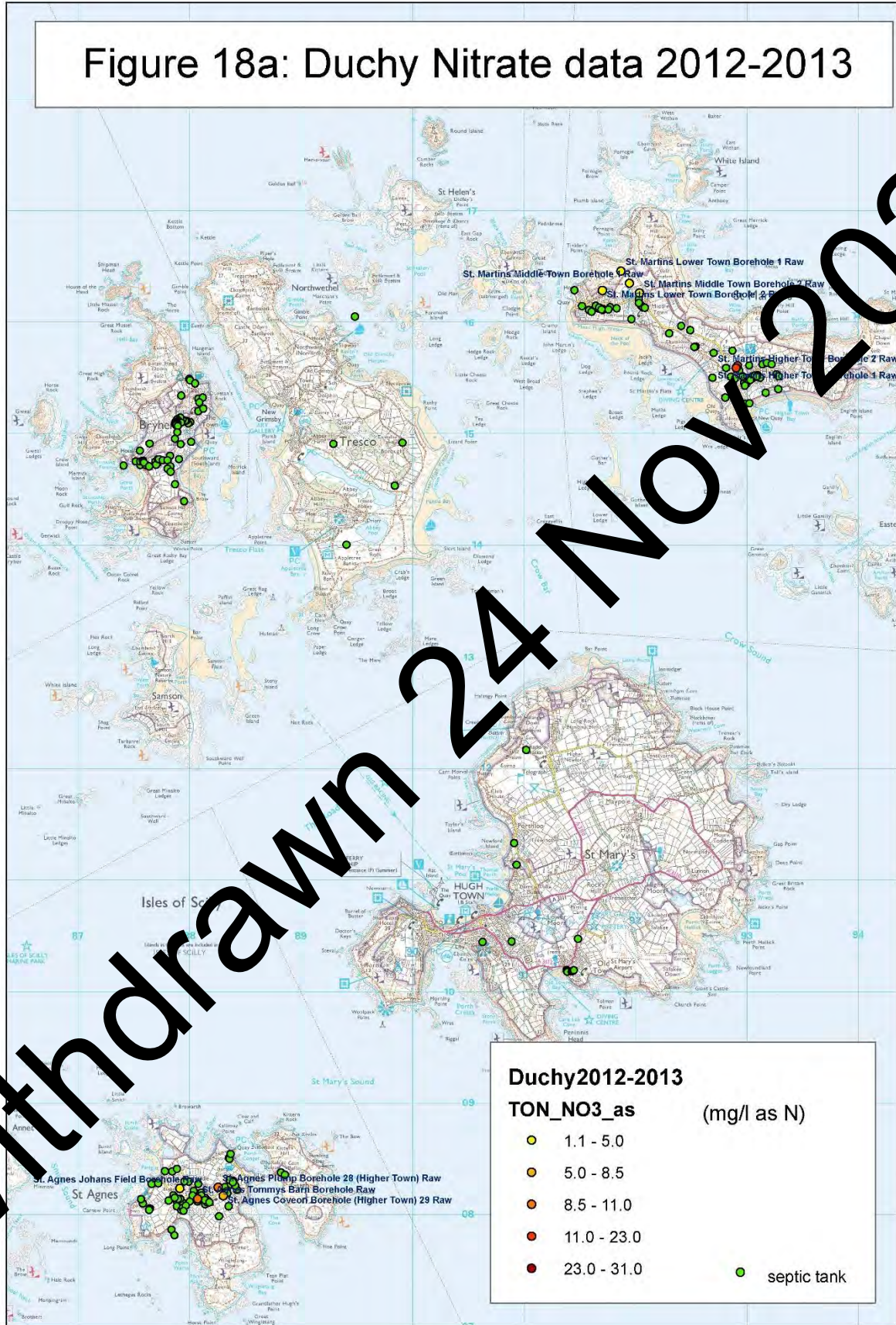




Figure 18b: Duchy Nitrate data 2013

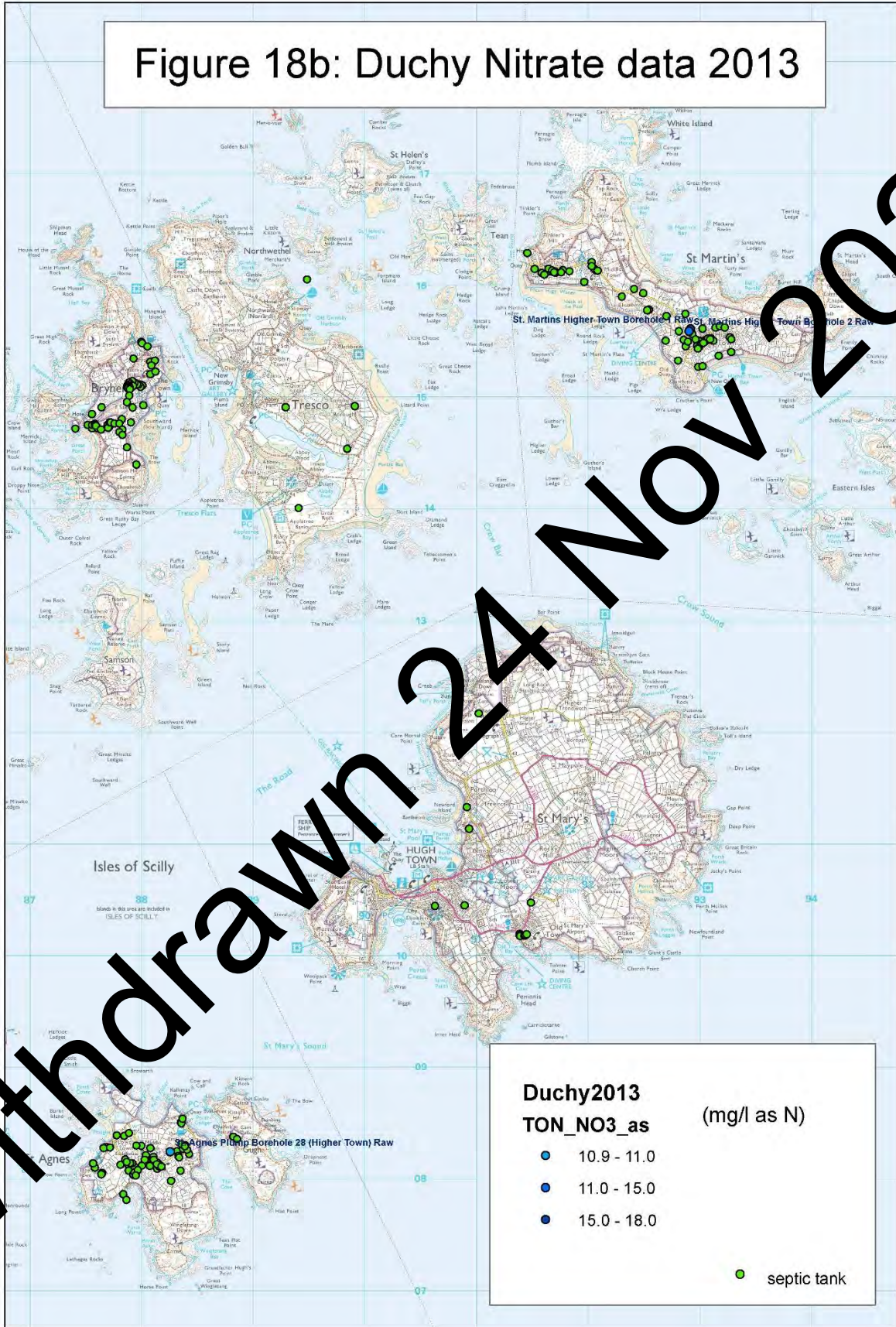




Figure 19: Carrs Well, St Mary's nitrate and ammonium concentrations

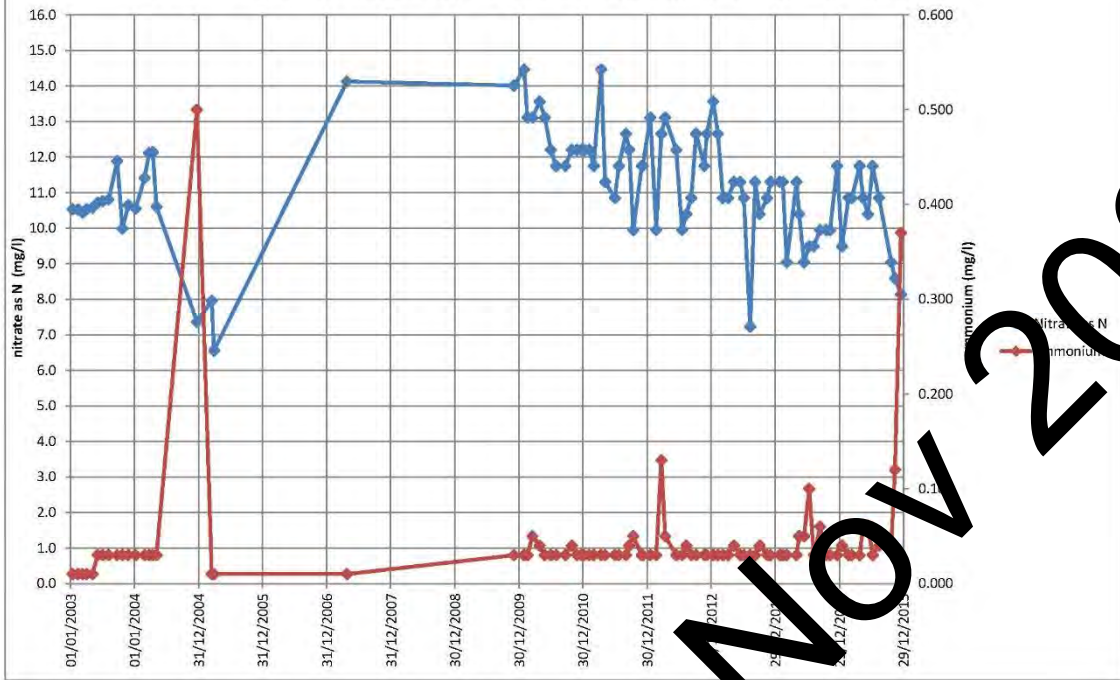
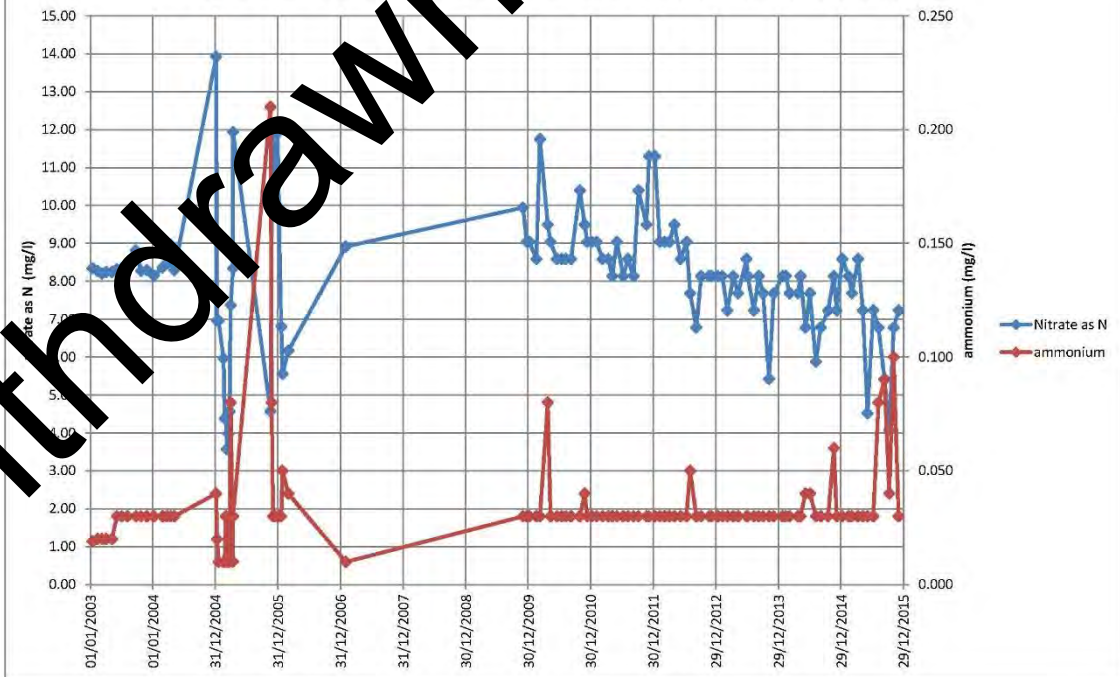
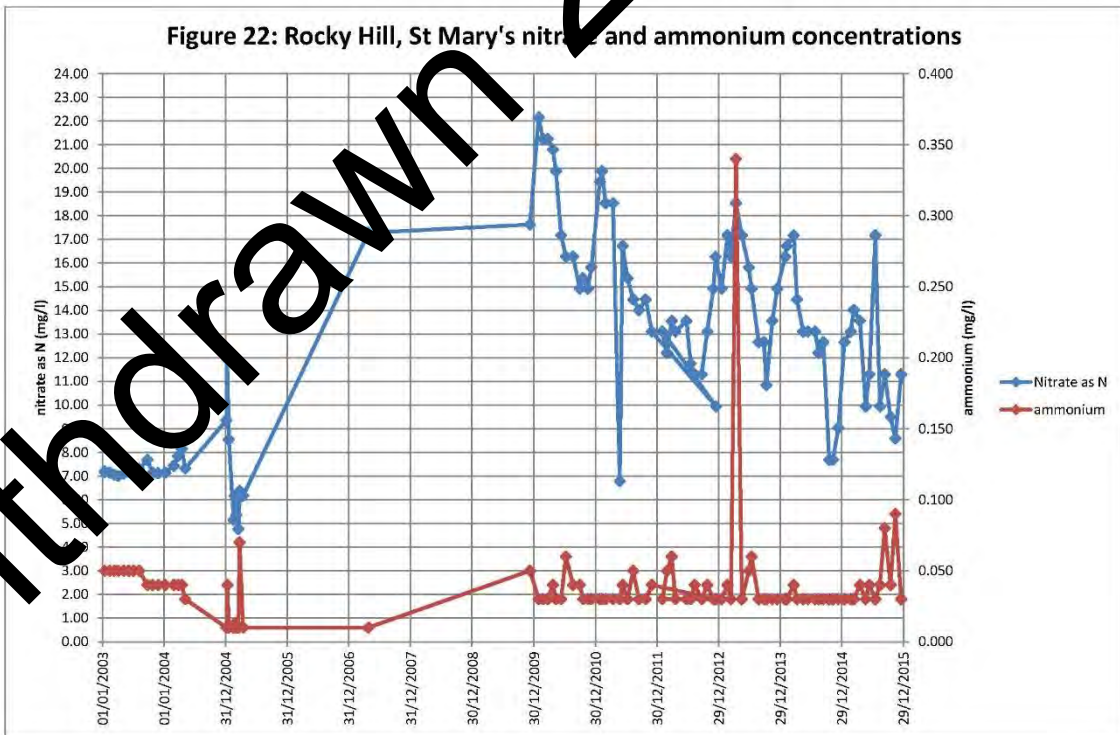
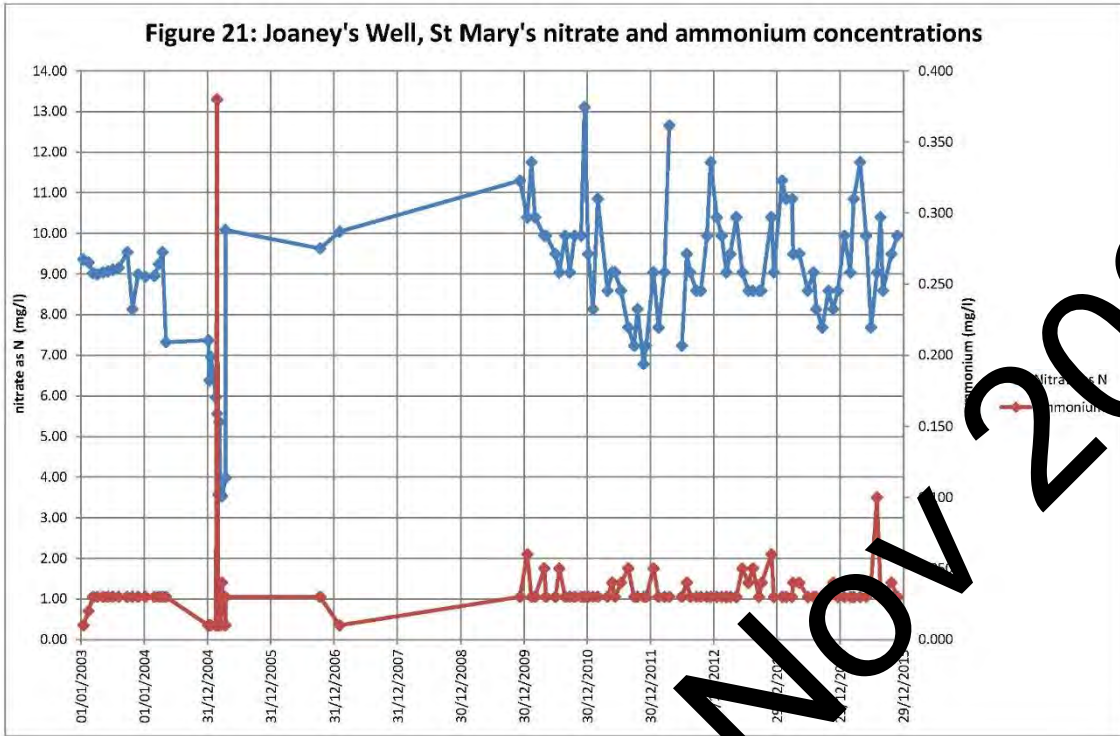


Figure 20: Hales, St Mary's nitrate and ammonium concentrations







Withdrawn 24 Nov 2020



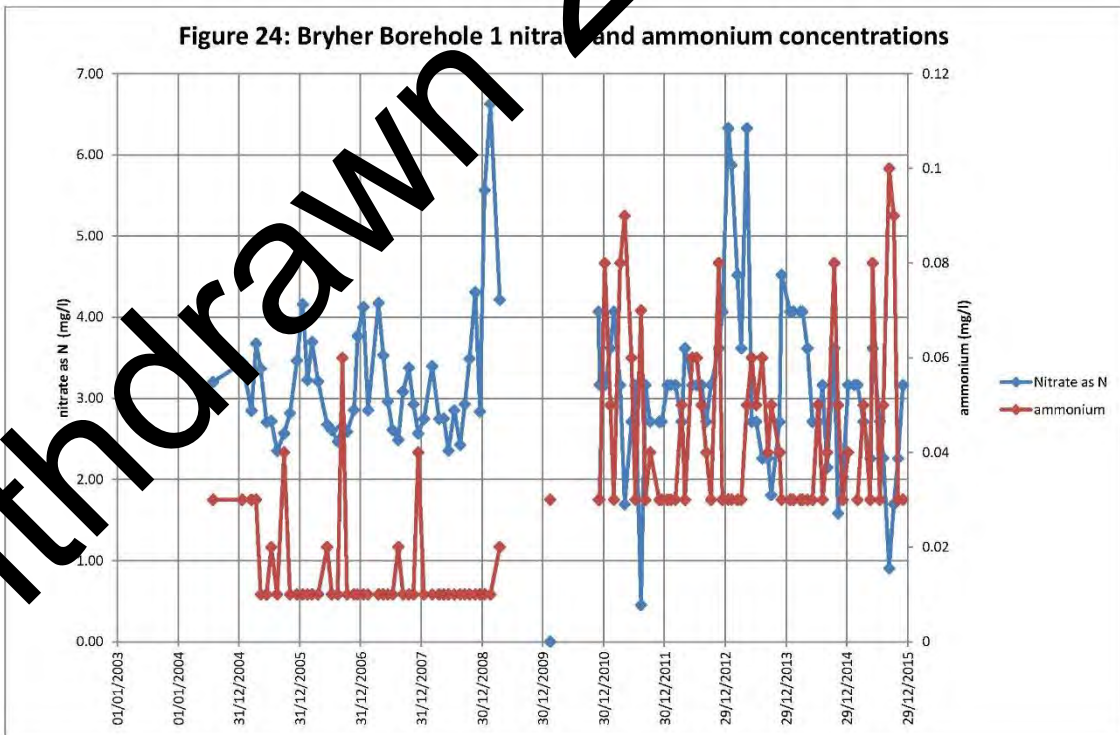
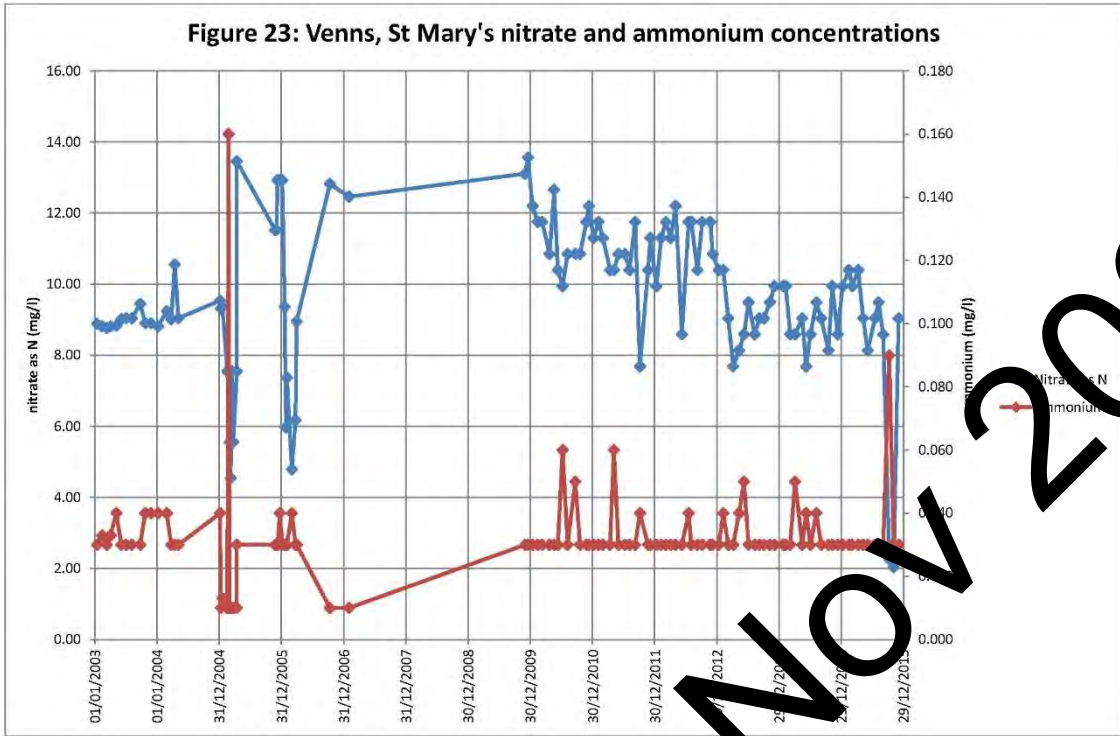




Figure 25: Bryher Borehole 2 nitrate and ammonium concentrations

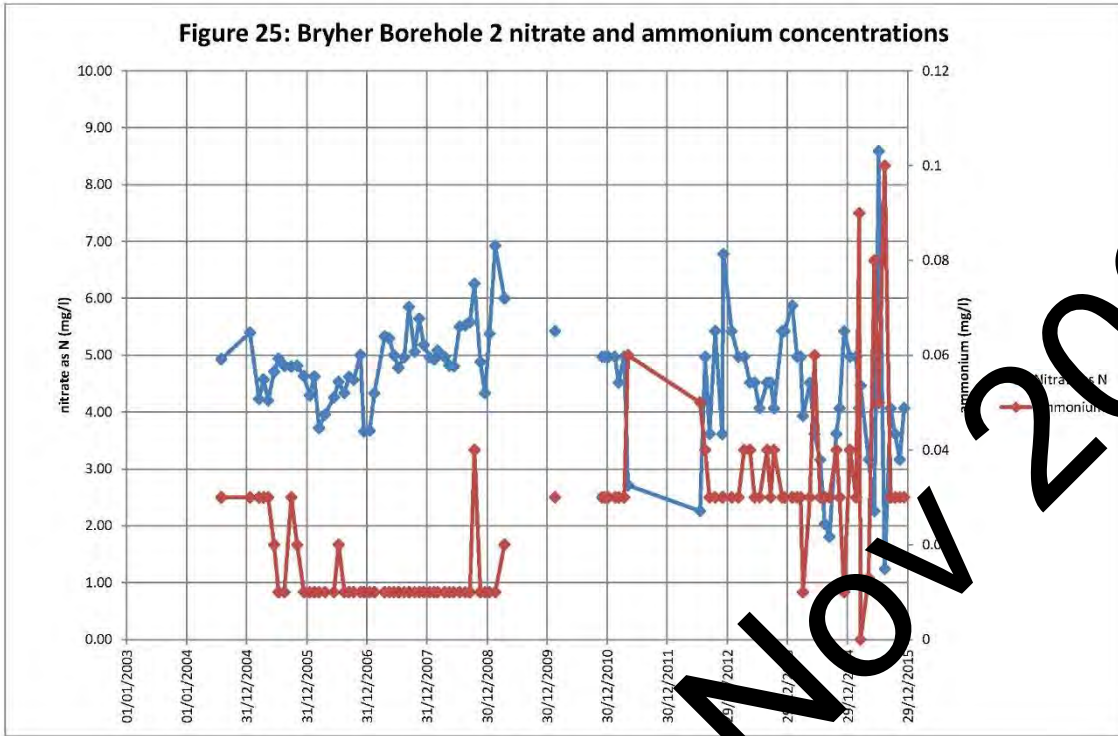
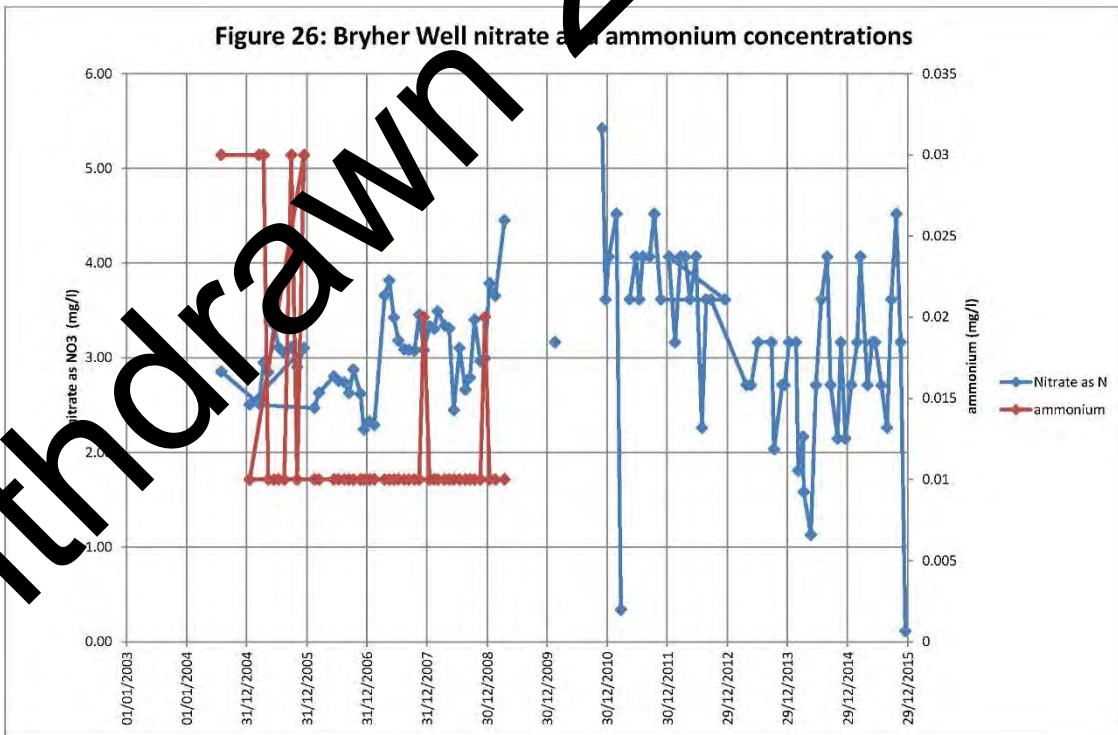
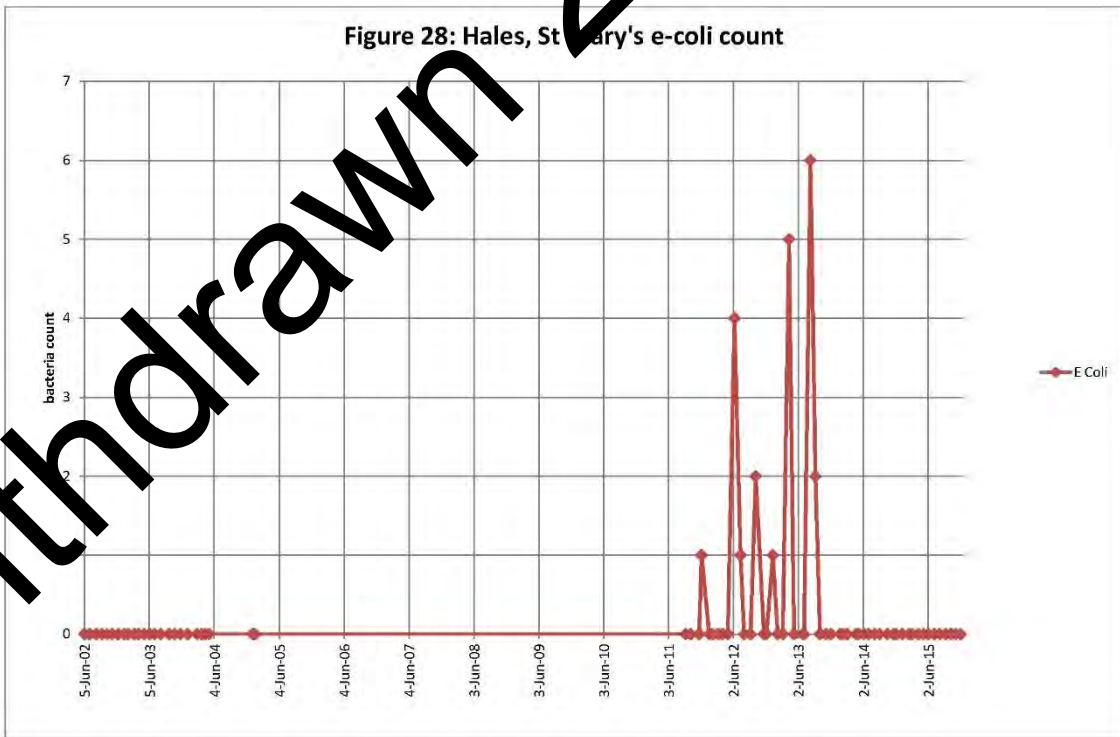
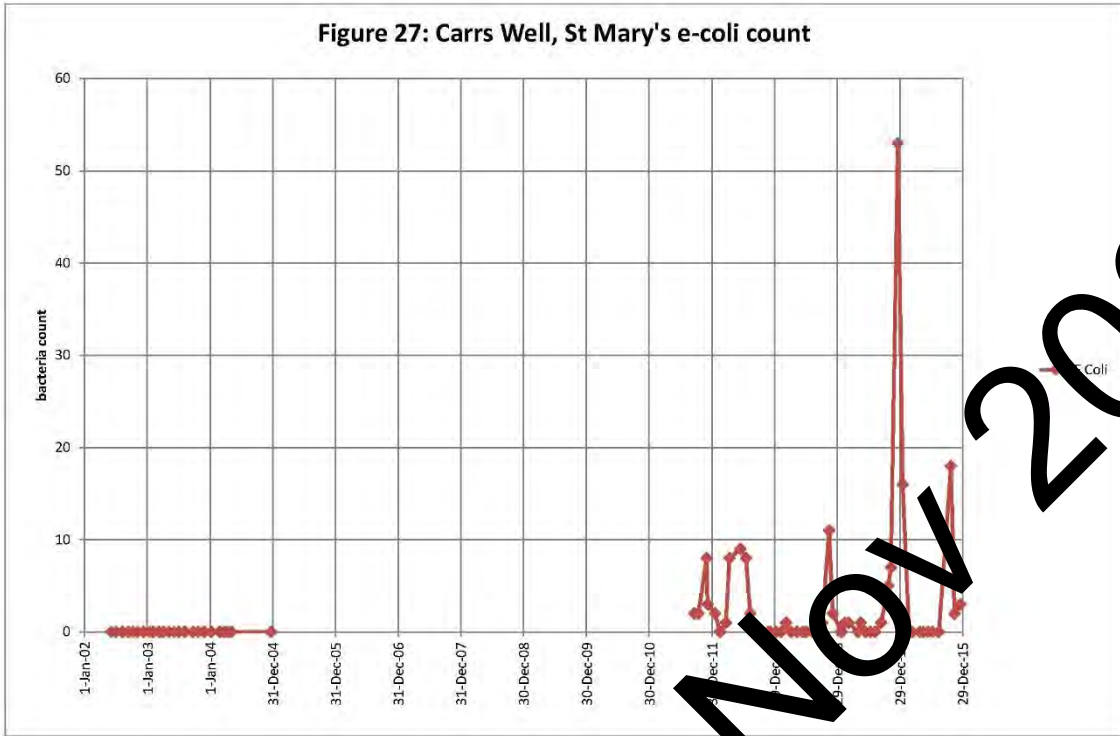


Figure 26: Bryher Well nitrate and ammonium concentrations

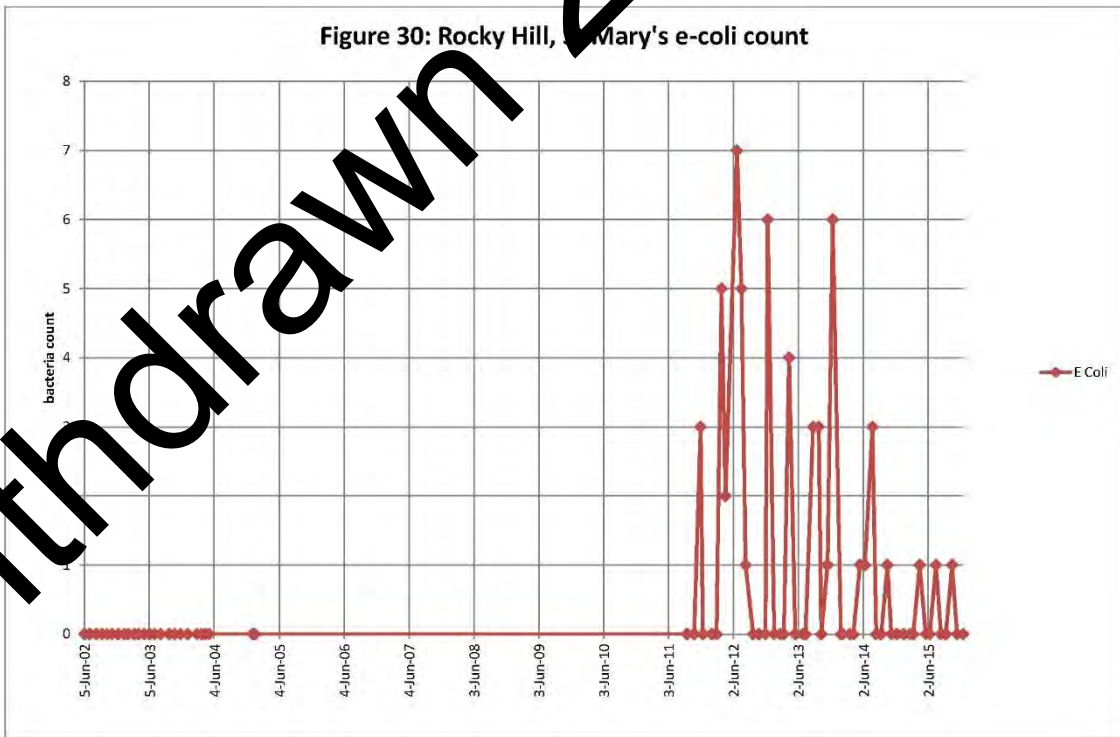
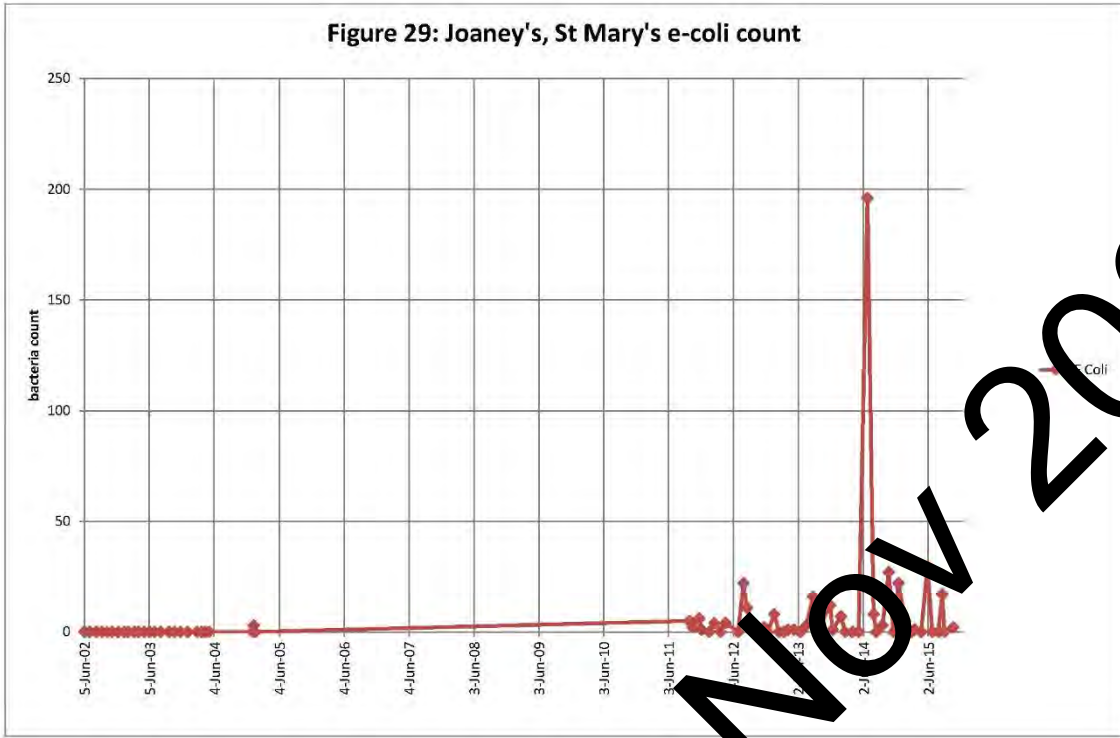






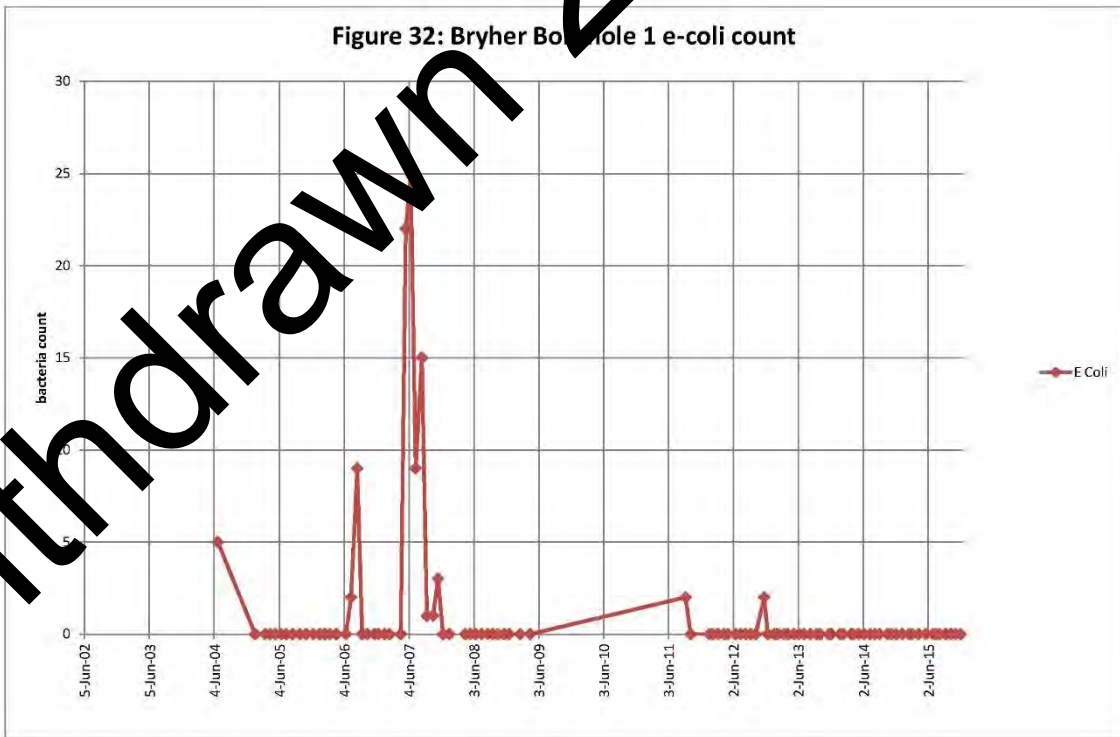
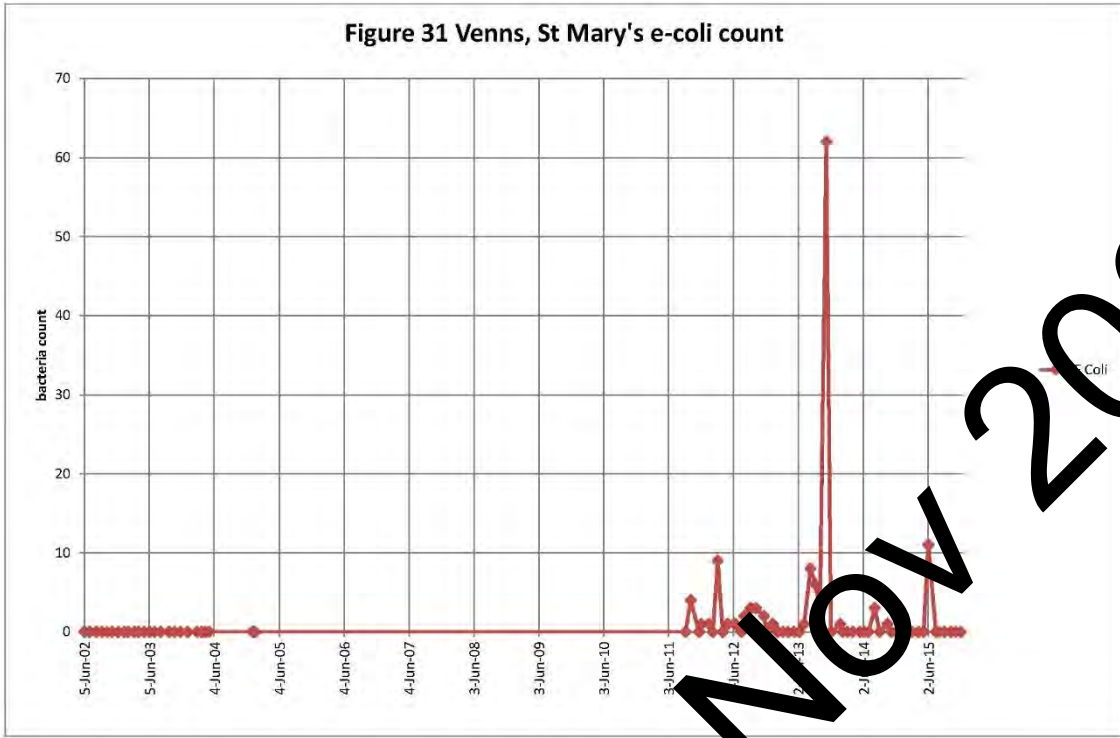
Withdrawn 24 Nov 2020



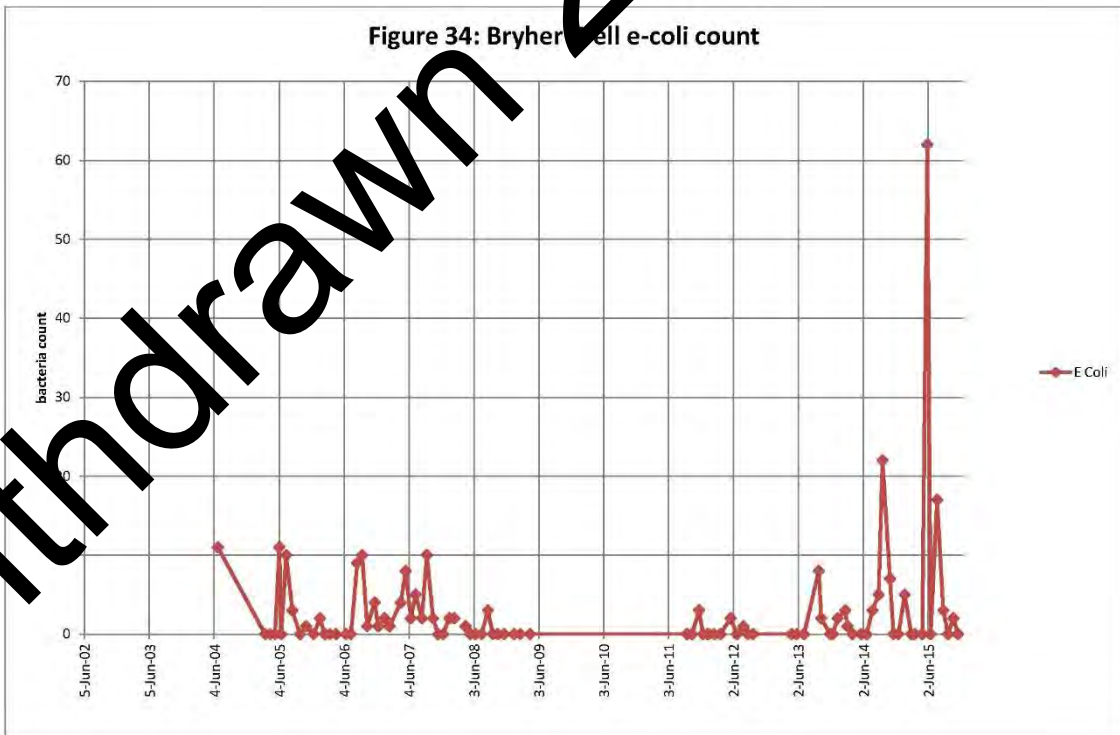
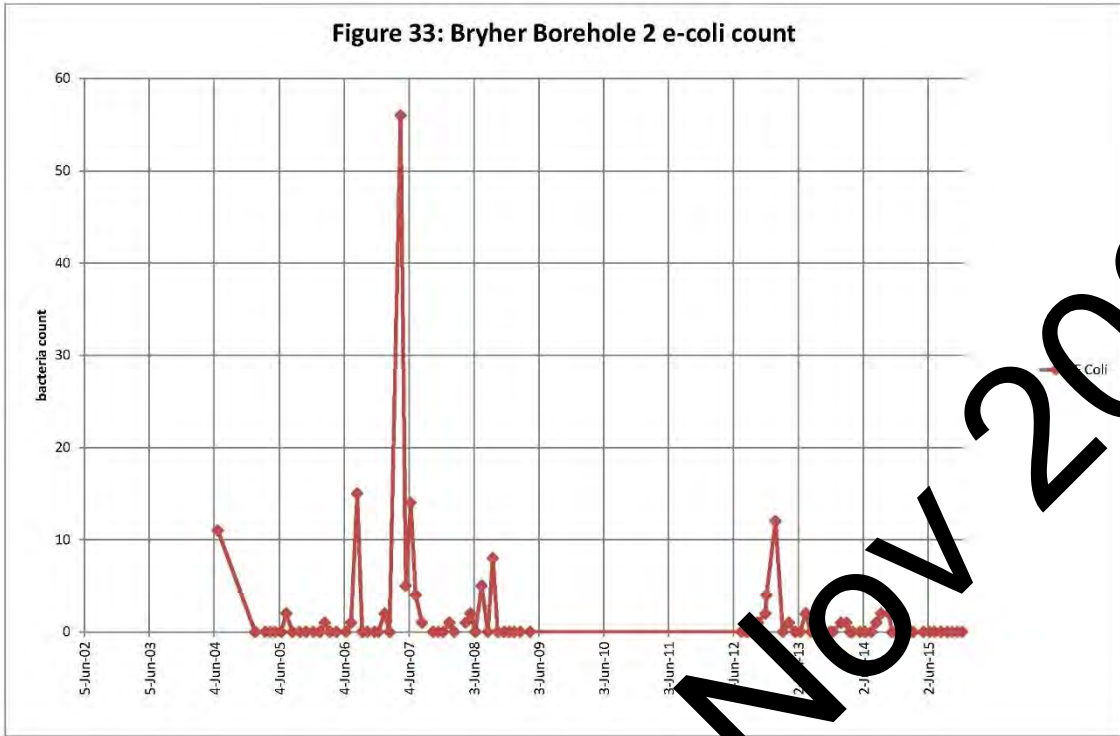


Withdrawn 24 Nov 2020





Withdrawn 24 Nov 2020



Withdrawn 24 Nov 2020