





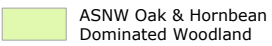
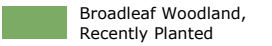
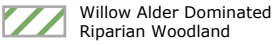
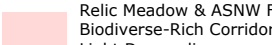



**Zone A**

Enclosed proposed compartments located within a diverse mature ASNW woodland framework creating good landscape fit. Important 'light demanding and distinctive' wildlife corridors blending ASNW with Meadow flora . Need for graduated woodland edges as a diverse transition between ASNW context and productive woodland to create unity. Little public access, visibility from the lane on the eastern boundary, semi natural woodland planting to ensure landscape fit, conserving and enhancing spirit of place.

**Site Appraisal Plan**

-  Zone A
-  Zone B
-  Landmark Feature
-  Key Views From Public Routes
-  Road
-  Hedgerows & Shaws
-  ASNW Oak & Hornbeam Dominated Woodland
-  Broadleaf Woodland, Recently Planted
-  Willow Alder Dominated Riparian Woodland
-  Relic Meadow & ASNW Flora Biodiverse-Rich Corridors-Light Demanding
-  Ley Grassland



Example produced by the Forestry Commission, for illustrative purposes only