














Design Concept Plan - Option 1 of 3

- | | |
|---|---|
|  Zone A |  Productive Broadleaved Semi-Natural Oak Dominated |
|  Zone B |  Native Broadleaved Planting To Blend With ASNW |
|  Landmark Feature |  Public Footpaths, Long Distance AONB, Footpath & Cycleway |
|  Hedgerows/Shaws Retained |  Open Ground Unplanted Forming Network of Broad Rides |
|  Parkland - Oak Dominated Wood Pasture Planting with Filtered Views |  Road |
|  Riparian Woodland Semi-Natural Planting |  Vistas to Retain Views of Local Landmark |
| |  Water Course |

Zone B Small-medium scale woodland expansion integrated into open farmland reflecting AONB character.

Woodland planting set well back from private gardens and hedgerows with open ground and graduated edges.

Large property with expansive views retained.

Frame views from long distance pathways and cycleways.

Floodplain wetland and pond left unplanted.

Key public view retained from public footpaths and local town conservation area.

Semi-open parkland/wood pasture, filtered views of landmark buildings from public footpath.

Example produced by the Forestry Commission, for illustrative purposes only