

NATIONAL PARKS AND ACCESS TO THE COUNTRYSIDE ACT 1949

WILDLIFE AND COUNTRYSIDE ACT 1981

**SALTWELLS NATIONAL NATURE RESERVE
NO. 01 DECLARATION 2019**

The land having a total area of 52.46 hectares or thereabouts, situated in the Metropolitan Borough of Dudley and the County of West Midlands and shown shaded yellow on the attached maps is held by Dudley Metropolitan Borough Council and Canal and River Trust, bodies approved by Natural England, and is being managed as a nature reserve.


Natural England is satisfied that the said land is of national importance.

In pursuance of section 35(1) of the Wildlife and Countryside Act 1981 and all other powers enabling them in that behalf, Natural England hereby declares the land referred to herein and more particularly shown on the maps attached hereto, a National Nature Reserve.

This Declaration may be referred to as the Saltwells National Nature Reserve No. 01 Declaration 2019.

The Common Seal of Natural England

affixed to this Deed is authenticated by:-

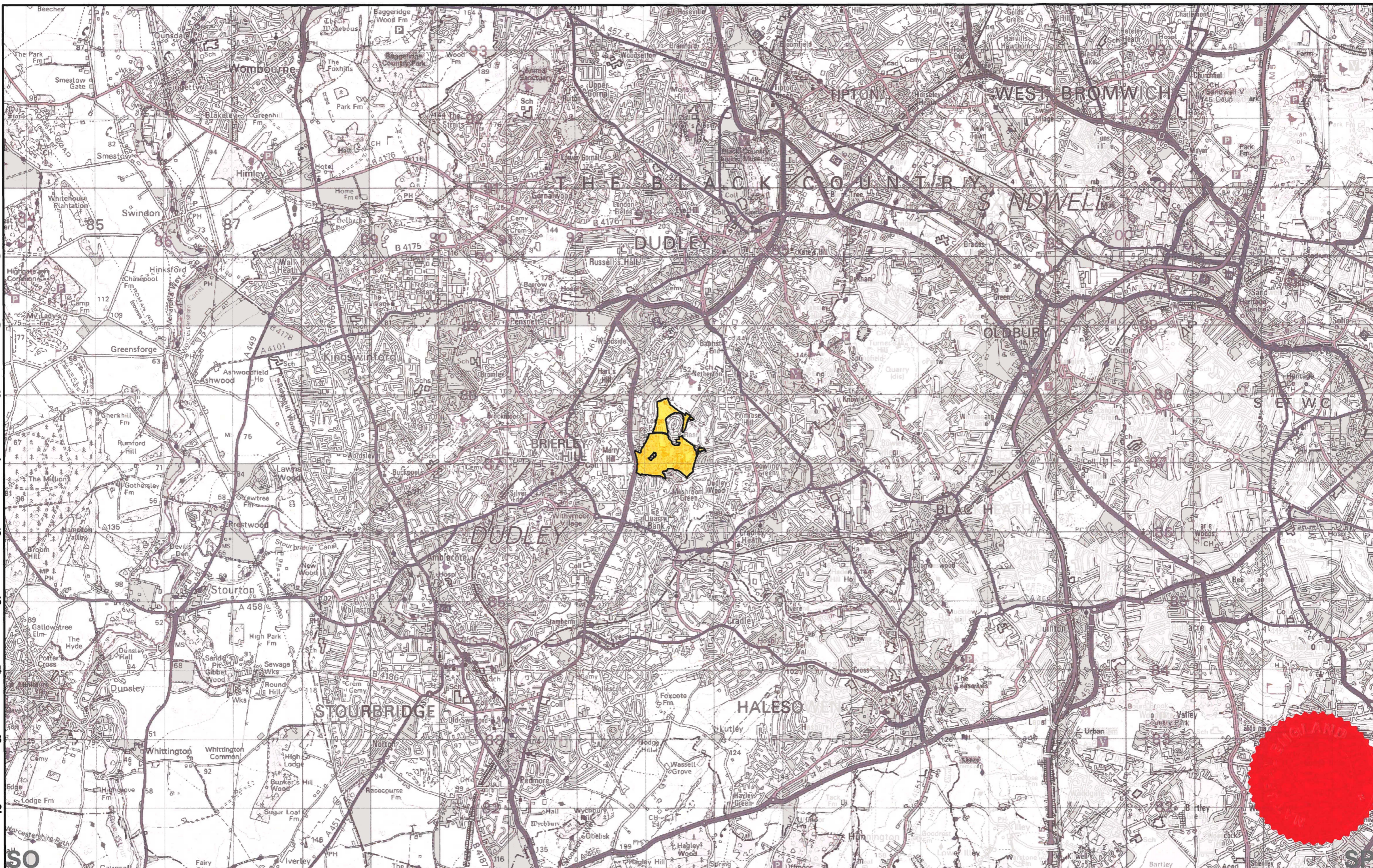


.....(signature)

Authorised Member/Officer of Natural England

this ¹⁴ day of November 2019





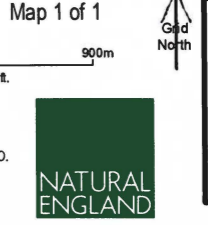
National Nature Reserve
Saltwells
 Dudley Metropolitan Borough, West Midlands
 Declaration no. 01, 2019 - map A, Location.

Total Area: 52.46 Hectares



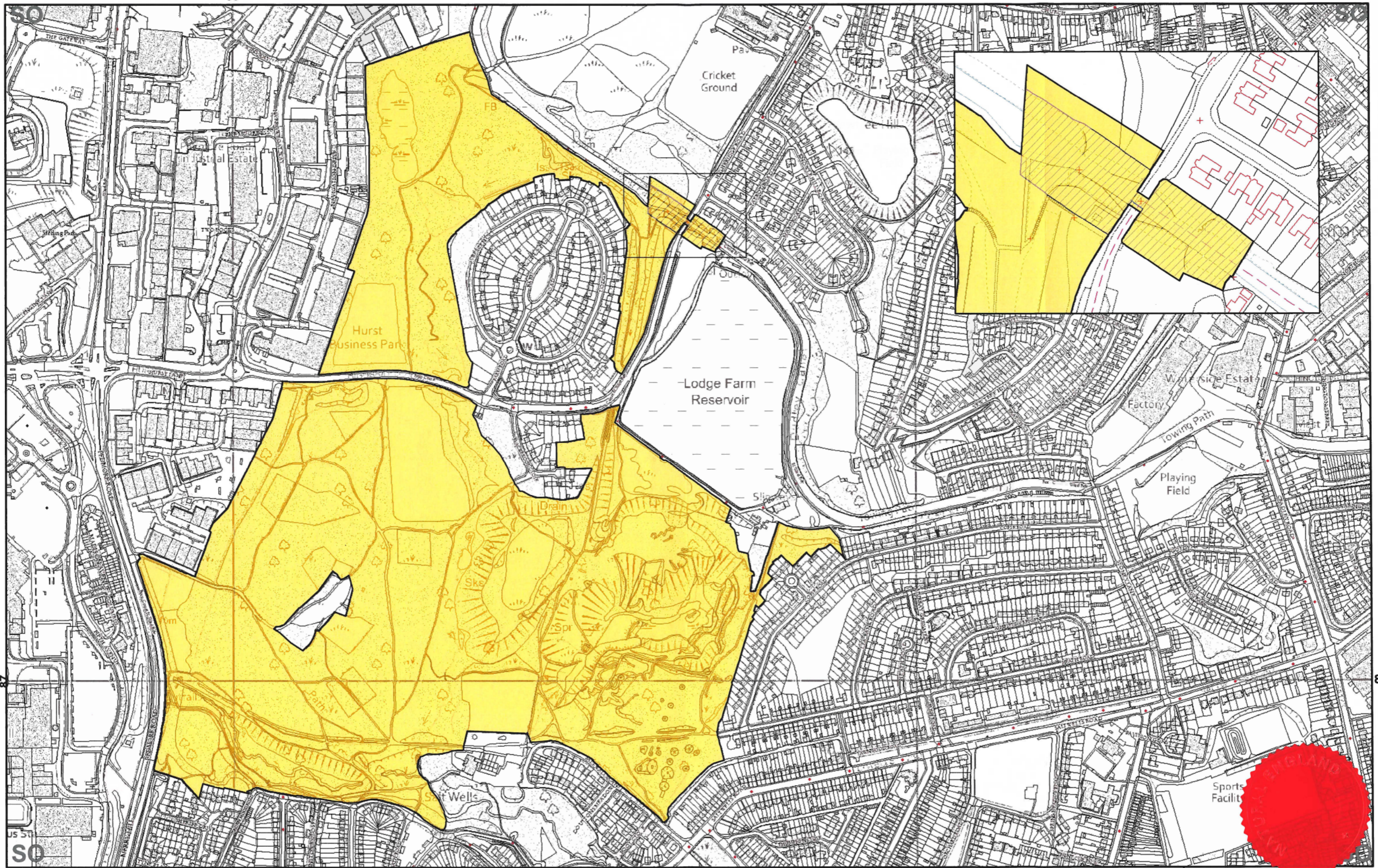
Note: The boundary shown is derived from large scale Ordnance Survey Mastermap, and may not match the background detail on this map. Definitive larger scale maps are available on request.

Theme ID: Scale 1:5000 at A3
 Grid Ref: 0 300 600 900m
 Version: 0 750 1500 2250t
 Plotted: 17/10/2019



[Signature]
 Authorised signatory for and on behalf of Natural England

Reproduced by permission of Ordnance Survey on behalf of HMSO.
 © Crown copyright and database right 2019.
 All rights reserved. Ordnance Survey Licence number 100022021.
 © Natural England 2019



National Nature Reserve Saltwells
 Dudley Metropolitan Borough, West Midlands
 Declaration no. 01, 2019 - map B, Detail.

 Land owned by Dudley Metropolitan Borough Council 52.02 ha
 Land owned by Canal and River Trust 0.44 ha

Theme ID: Scale 1:5000 at A3
 Grid Ref: 0 300 600 900m
 Version: 0 750 1500 2250e
 Plotted: 17/10/2019
 Map 1 of 1
 Grid North

Note: The boundary shown is derived from large scale Ordnance Survey Mastemap, and may not match the background detail on this map. Definitive larger scale maps are available on request.

Reproduced by permission of Ordnance Survey on behalf of HMSO.
 Crown copyright and database right 2019.
 All rights reserved. Ordnance Survey Licence number 100022021.
 Natural England 2019





 Authorised signatory for and on behalf of Natural England