

Department for Environment, Food and Rural Affairs

Morte Platform MCZ

Feature Map

May 2019

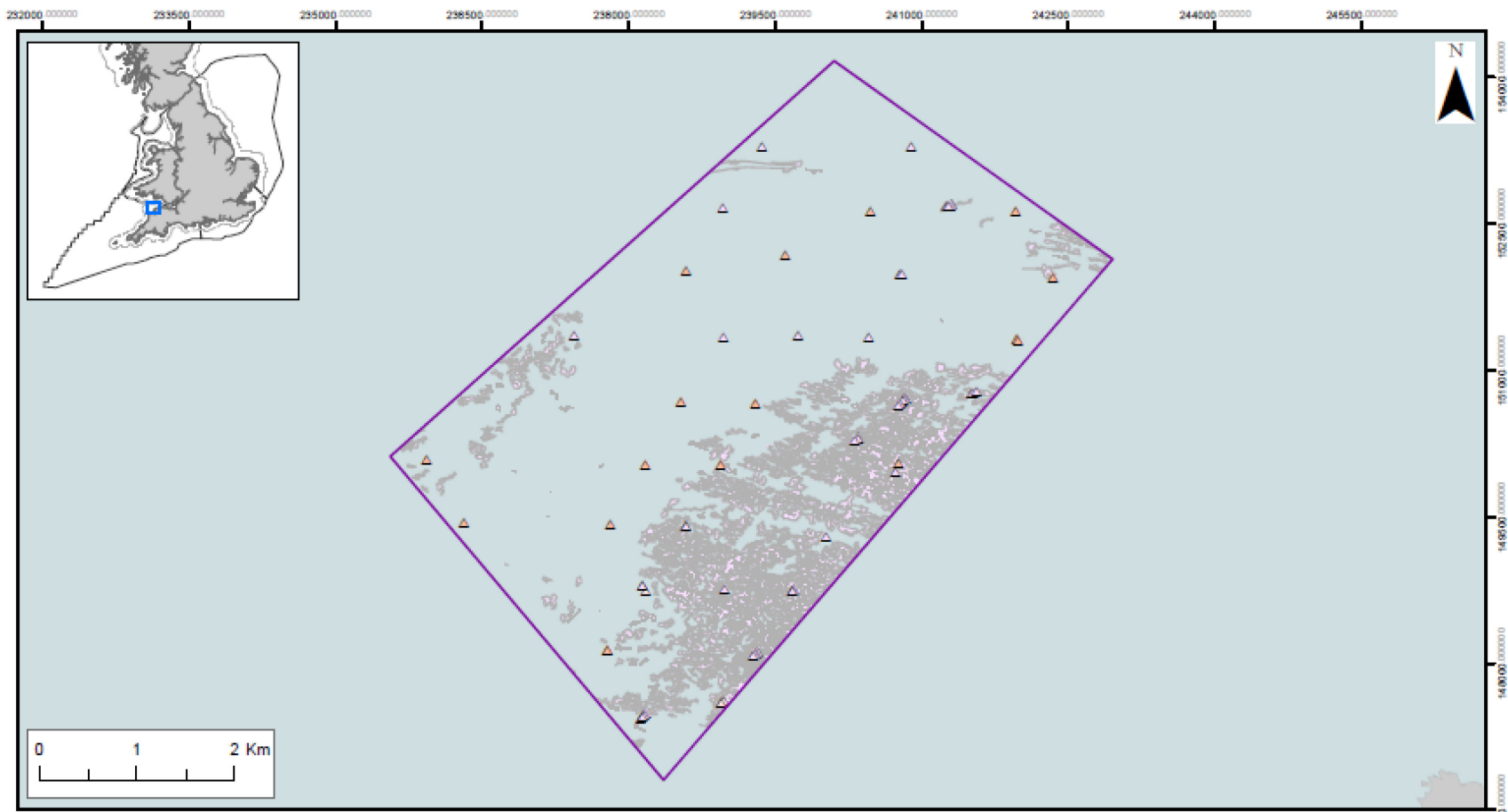
The following map shows where the features protected by this Marine Conservation Zone (MCZ) are located.

There is one map showing the broad-scale habitats, which represent habitats and associated species that live on and in the habitat.

A range of different types of surveys have been used to create this map. The symbols on the map show where a sample has been taken, or where a feature has been recorded in a specific location. For many features, there is also shading to show the extent of the area in which the feature is found. For broad scale habitat maps, this is created from survey data and using mathematical models. More detailed information on the techniques used and the features themselves can be found here:

<http://publications.naturalengland.org.uk/publication/5703660445368320>






Mapped data on features correct at the time of publishing, for the most up to date feature data please consult the MAGIC website (<https://magic.defra.gov.uk/>).



**Morte Platform MCZ
Broad Scale Habitats**

-  Marine Conservation Zone
-  Regional MCZ Project Area
-  12nm Territorial Seas Limit
-  Sea
-  Land

Features designated in 2019

-  High energy circalittoral rock (A4.1)
-  Moderate energy circalittoral rock (A4.2)
-  Subtidal coarse sediment (A5.1)
-  Groundtruthing sampling points, such as diver survey, grab sampling, drop down video, walk over survey or core sampling
-  Shaded areas represent habitats mapped according to data originating from surveys and mathematical models

Contains information from the Ordnance Survey © Crown Copyright and database right 2019. Ordnance Survey 100022021. UKHO Data © British Crown Copyright. All rights reserved. Permission Number Defra 012019.001. This product has been derived in part from material obtained from the UK Hydrographic Office with the permission of the Controller of Her Majesty's Stationery Office and UK Hydrographic Office (www.ukho.gov.uk). Map produced by Natural England 2019. Reference: Theme ID: 1477667 Map Projection: British National Grid