

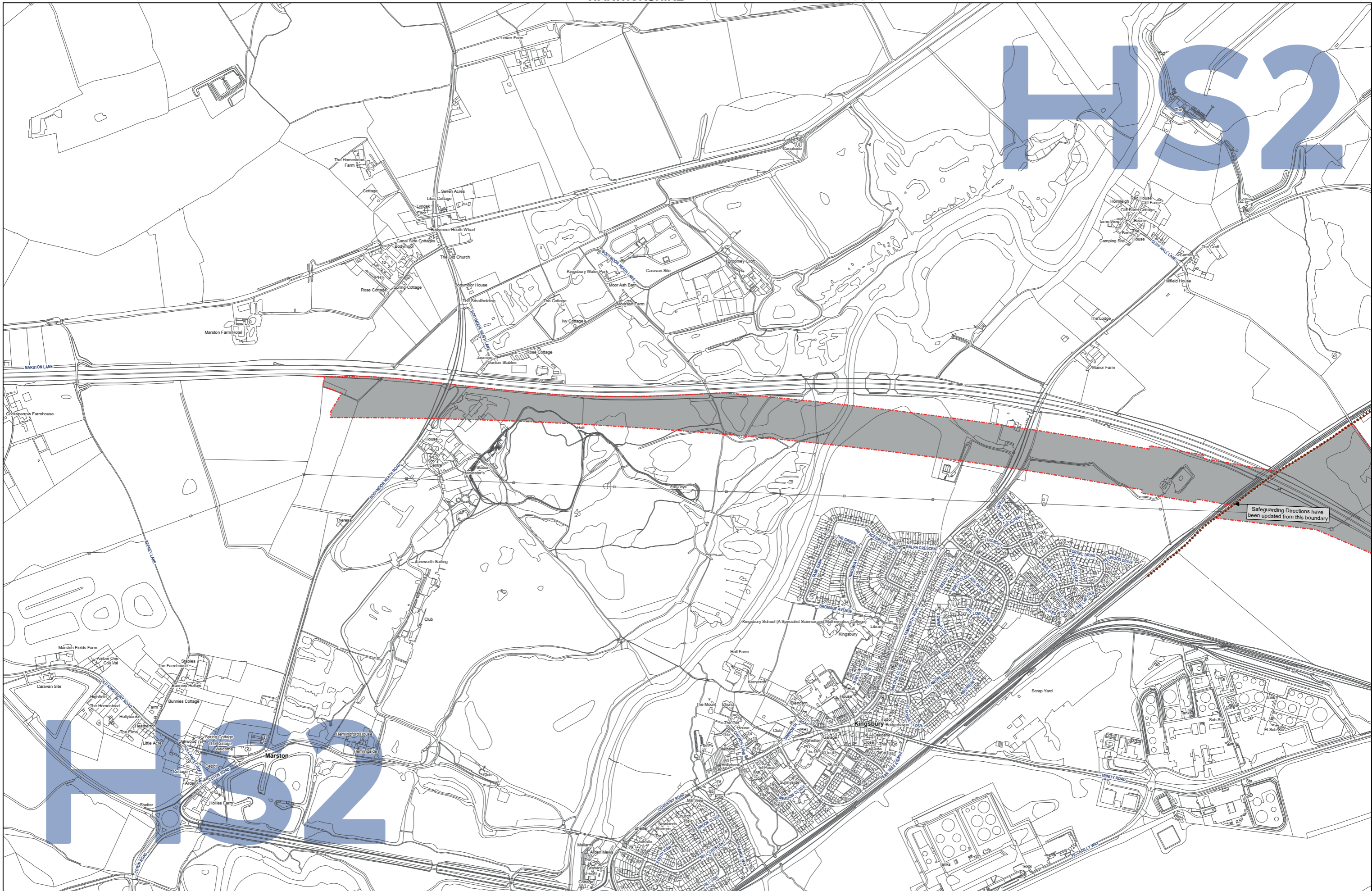
PHASE 2B: WEST MIDLANDS TO LEEDS VOLUME 1: WARWICKSHIRE, STAFFORDSHIRE, LEICESTERSHIRE KEY PLAN



● Connection ● HS2 Depot ● HS2 Station — HS2 Route □ County boundary □ Local Authority boundary

2C864-MCL-PL-MAP-100-000028

HS2



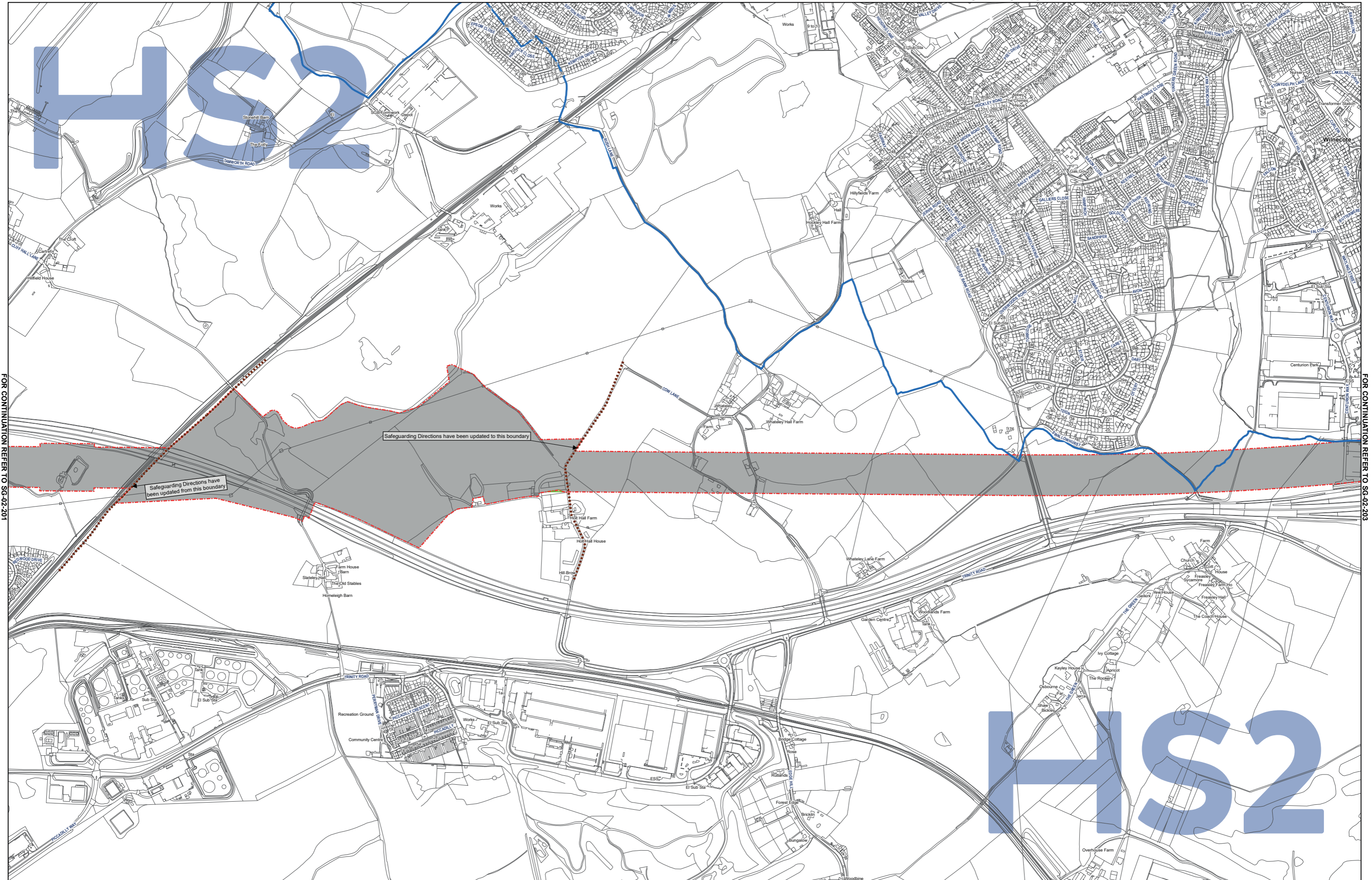
FOR CONTINUATION REFER TO SG-02-202

Safeguarding Directions have been updated from this boundary

Legend

- Limits of Land Subject to Safeguarding Direction
- Safeguarded Area: Surface
- Safeguarded Area: Sub-surface
- Extended Homeowner Protection Zone 1
- Extended Homeowner Protection Zone 2
- Local Authority boundary

Map Number	SG-02-201	HS2	HS2 Ltd accept no responsibility for any inaccuracies, which arise from the reproduction of this map after alteration, amendment or abridgement or if it is issued in part or issued incomplete in any way.
Map Name	High Speed Two Phase 2b: West Midlands to Leeds Safeguarding Directions		
Date of Issue	JUNE 2019	Registered in England. Registration number 08191686. Registered office: 2 Street, Queensway, Birmingham B4 6QA. © Crown copyright and database rights 2018 OS 100049195	Scale at A1: 1:5,000 Scale at A3: 1:10,000
Doc Number	2CB64-MCL-PL-MAP-100-000030	Date: 04/06/19	



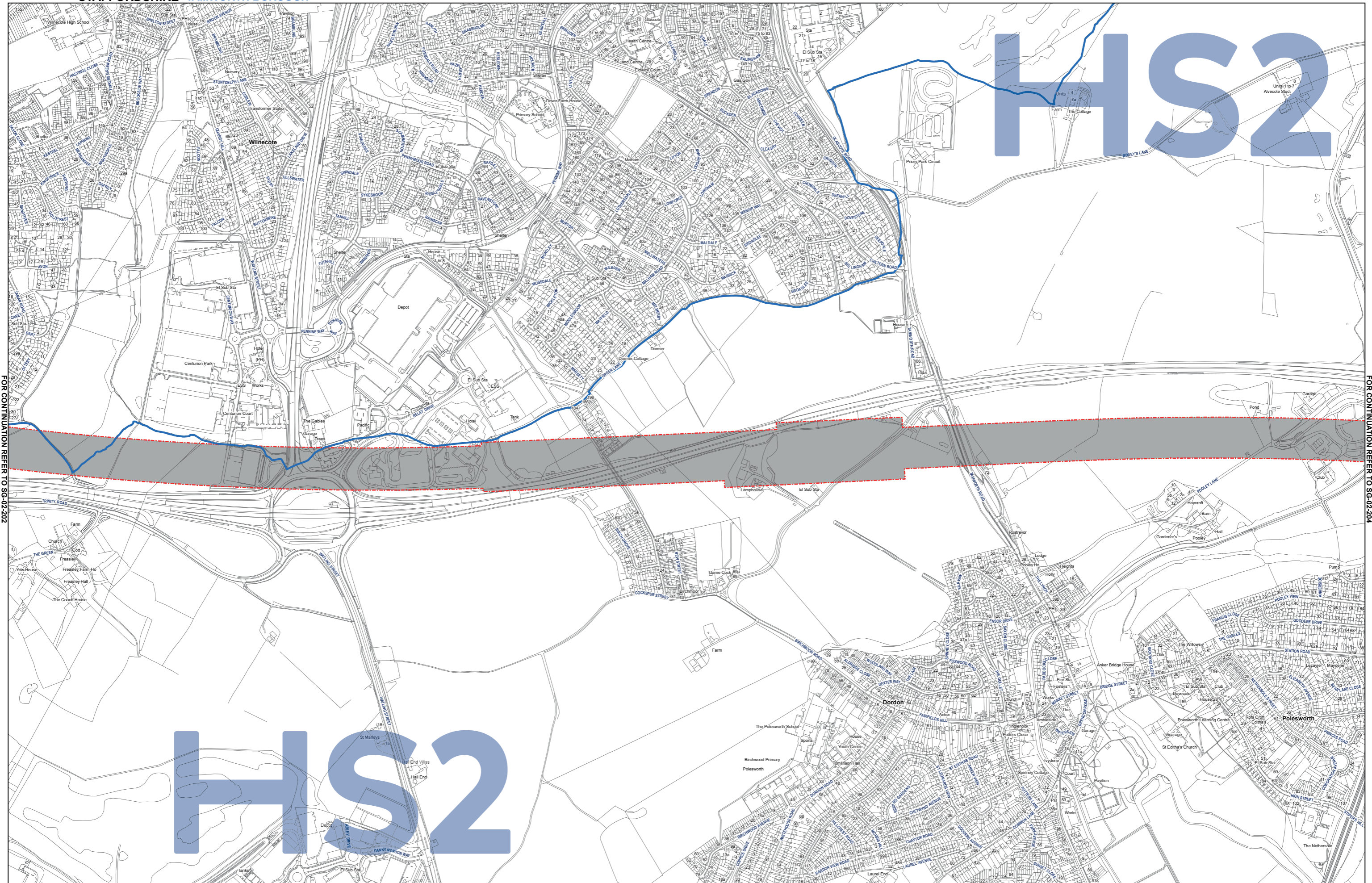
FOR CONTINUATION REFER TO SG-02-201

FOR CONTINUATION REFER TO SG-02-203

Legend

	Limits of Land Subject to Safeguarding Direction		Extended Homeowner Protection Zone 1
	Safeguarded Area: Surface		Extended Homeowner Protection Zone 2
	Safeguarded Area: Sub-surface		Local Authority boundary

Map Number	SG-02-202		HS2 Ltd accept no responsibility for any circumstances, which arise from the reproduction of this map after alteration, amendment or abbreviation or if it is issued in part or issued incomplete in any way.
Map Name	High Speed Two Phase 2b: West Midlands to Leeds Safeguarding Directions		
Date of Issue	JUNE 2019	Scale at A1: 1:5,000 Scale at A3: 1:10,000	
Doc Number: 2C864-MCL-PL-MAP-100-000031		Date: 04/06/19	



FOR CONTINUATION REFER TO SG-02-202

FOR CONTINUATION REFER TO SG-02-204

Legend

- Limits of Land Subject to Safeguarding Direction
- Safeguarded Area: Surface
- Safeguarded Area: Sub-surface
- Local Authority boundary
- Extended Homeowner Protection Zone 1
- Extended Homeowner Protection Zone 2

Map Number	SG-02-203
Map Name	High Speed Two Phase 2b: West Midlands to Leeds Safeguarding Directions
Date of Issue	JUNE 2019

H2S2

HS2 Ltd accept no responsibility for any circumstances, which arise from the reproduction of this map after alteration, amendment or abbreviation or if it is issued in part or issued incorporated in any way.

Scale at A1: 1:5,000
Scale at A3: 1:10,000

© Crown copyright and database rights 2018
OS 100049190

Doc Number: 2C864-MCL-PL-MAP-100-000032

HS2

HS2

FOR CONTINUATION REFER TO SG-02-203

FOR CONTINUATION REFER TO SG-02-205

Safeguarding Directions have been updated from this boundary

Legend

- Limits of Land Subject to Safeguarding Direction
- Safeguarded Area: Surface
- Safeguarded Area: Sub-surface
- Extended Homeowner Protection Zone 1
- Extended Homeowner Protection Zone 2
- Local Authority boundary

Map Number	SG-02-204
Map Name	High Speed Two Phase 2b: West Midlands to Leeds Safeguarding Directions
Date of Issue	JUNE 2019

HS2

HS2 Ltd accept no responsibility for any circumstances, which arise from the reproduction of this map after alteration, amendment or abbreviation or if it is issued in part or issued incomplete in any way.

Registered in England. Registration number 01751668.
Registered office: 2, Broadwalk, Coventry, Warwickshire CV4 7JG.

© Crown copyright and database rights 2018
OS 100049190

Doc Number: 2CB64-MCL-PL-MAP-100-000033

Scale at A1: 1:5,000
Scale at A3: 1:10,000

Date: 04/06/19

HS2

HS2

FOR CONTINUATION REFER TO SG-02-204

FOR CONTINUATION REFER TO SG-02-206

Safeguarding Directions have been updated to this boundary

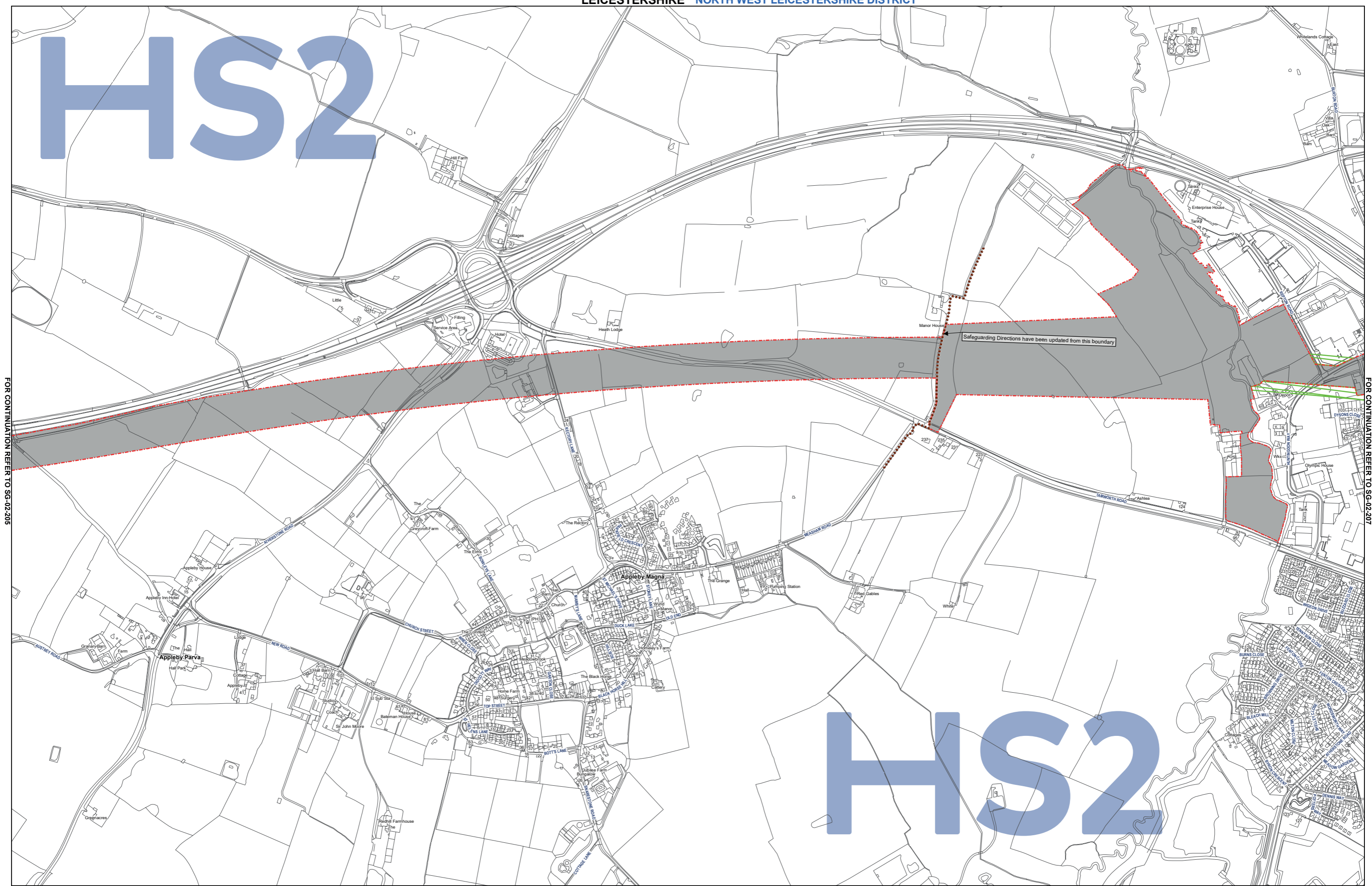
Legend		Limits of Land Subject to Safeguarding Direction Safeguarded Area: Surface Safeguarded Area: Sub-surface		Extended Homeowner Protection Zone 1 Extended Homeowner Protection Zone 2 Local Authority boundary		Map Number: SG-02-205 Map Name: High Speed Two Phase 2b: West Midlands to Leeds Safeguarding Directions Date of Issue: JUNE 2019	 <small>HS2 Ltd accept no responsibility for any circumstances, which arise from the reproduction of this map after alteration, amendment or addition of data issued in part or issued incomplete in any way.</small> Scale at A1: 1:5,000 Scale at A3: 1:10,000 <small>Registered in England. Registration number 08714386. Registered office: 25 Broad Street, Birmingham B4 4DQ. © Crown copyright and database rights 2018 OS 100049190</small> Doc Number: 2C864-MCL-PL-MAP-100-000034 Date: 04/06/19
---------------	--	--	--	--	--	---	--

HS2

HS2

FOR CONTINUATION REFER TO SG-02-205

FOR CONTINUATION REFER TO SG-02-207



Legend	
	Limits of Land Subject to Safeguarding Direction
	Safeguarded Area: Surface
	Safeguarded Area: Sub-surface
	Extended Homeowner Protection Zone 1
	Extended Homeowner Protection Zone 2
	Local Authority boundary

Map Number	SG-02-206
Map Name	High Speed Two Phase 2b: West Midlands to Leeds Safeguarding Directions
Date of Issue	JUNE 2019

HS2

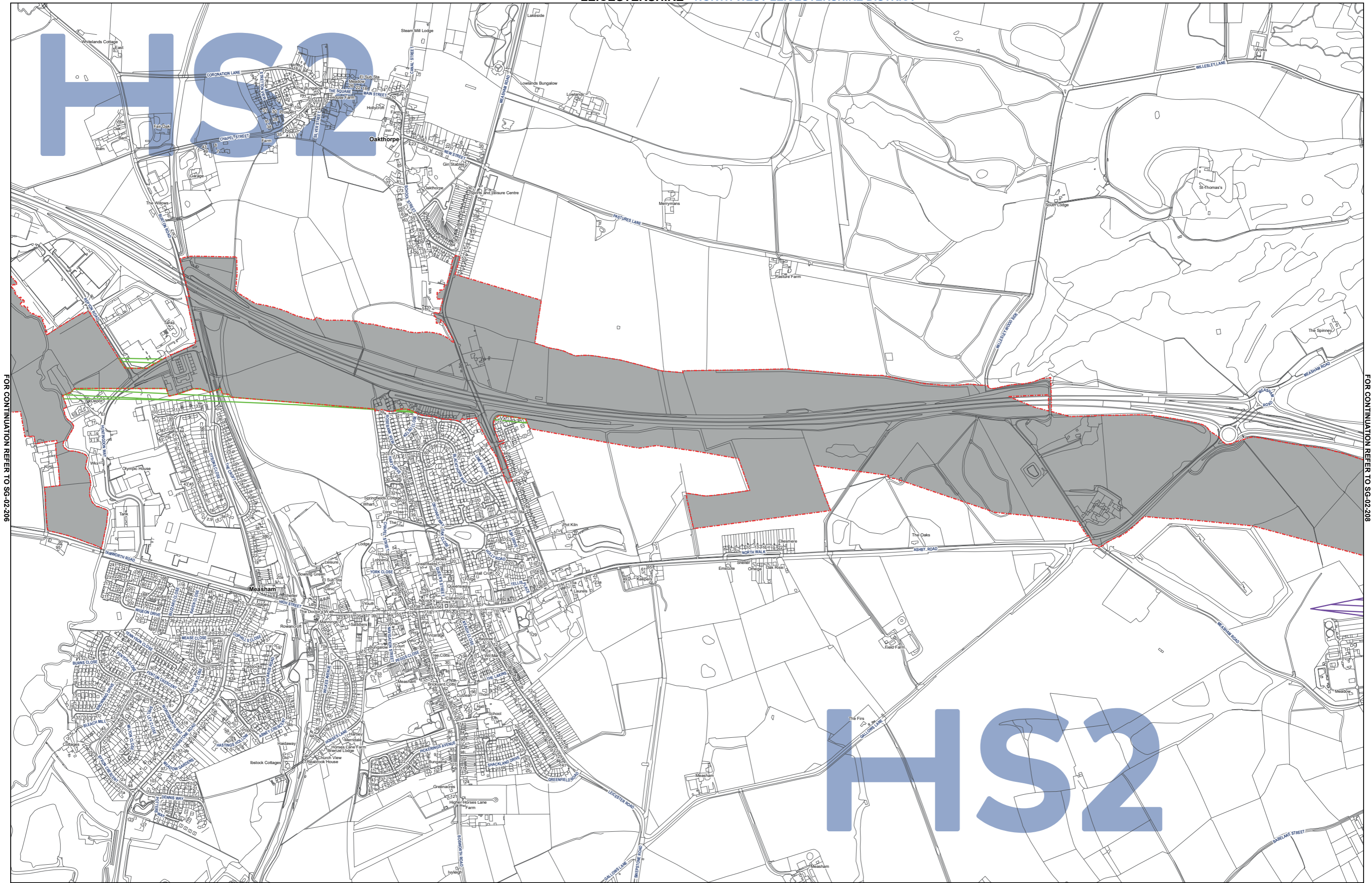
Registered in England. Registration number 00191986.
Registered office: 2 Southwell, Charnwood, Nottingham NG8 6GA.
© Crown copyright and database rights 2018.
OS 100049190

Doc Number: 2C864-MCL-PL-MAP-100-000035

Date: 04/06/19

HS2 Ltd accept no responsibility for any circumstances, which arise from the reproduction of this map after alteration, amendment or abbreviation or if it is issued in part or issued incomplete in any way.

Scale at A1: 1:5,000
Scale at A3: 1:10,000



FOR CONTINUATION REFER TO SG-02-206

FOR CONTINUATION REFER TO SG-02-208

Legend

- Limits of Land Subject to Safeguarding Direction
- Safeguarded Area: Surface
- Safeguarded Area: Sub-surface
- Extended Homeowner Protection Zone 1
- Extended Homeowner Protection Zone 2
- Local Authority boundary

Map Number: **SG-02-207**

Map Name: **High Speed Two
Phase 2b: West Midlands to Leeds
Safeguarding Directions**

Date of Issue: **JUNE 2019**

HS2

Scale at A1: 1:5,000
Scale at A3: 1:10,000

Doc Number: 2C864-MCL-PL-MAP-100-000036

Date: 04/06/19

HS2




HS2




FOR CONTINUATION REFER TO SG-02-207

FOR CONTINUATION REFER TO SG-02-209

Safeguarding Directions have been updated to this boundary

Legend

-  Limits of Land Subject to Safeguarding Direction
-  Safeguarded Area: Surface
-  Safeguarded Area: Sub-surface

-  Extended Homeowner Protection Zone 1
-  Extended Homeowner Protection Zone 2
-  Local Authority boundary

Map Number: **SG-02-208**

Map Name: **High Speed Two
Phase 2b: West Midlands to Leeds
Safeguarding Directions**

Date of Issue: **JUNE 2019**

HS2


Registered in England. Registration number 00191666.
Registered office: 2 Street, Coventry, Warwickshire CV4 6GA.

© Crown copyright and database rights 2018
OS 100049190

Doc Number: 2C864-MCL-PL-MAP-100-000037

Date: 04/06/19

Scale at A1: 1:5,000
Scale at A3: 1:10,000

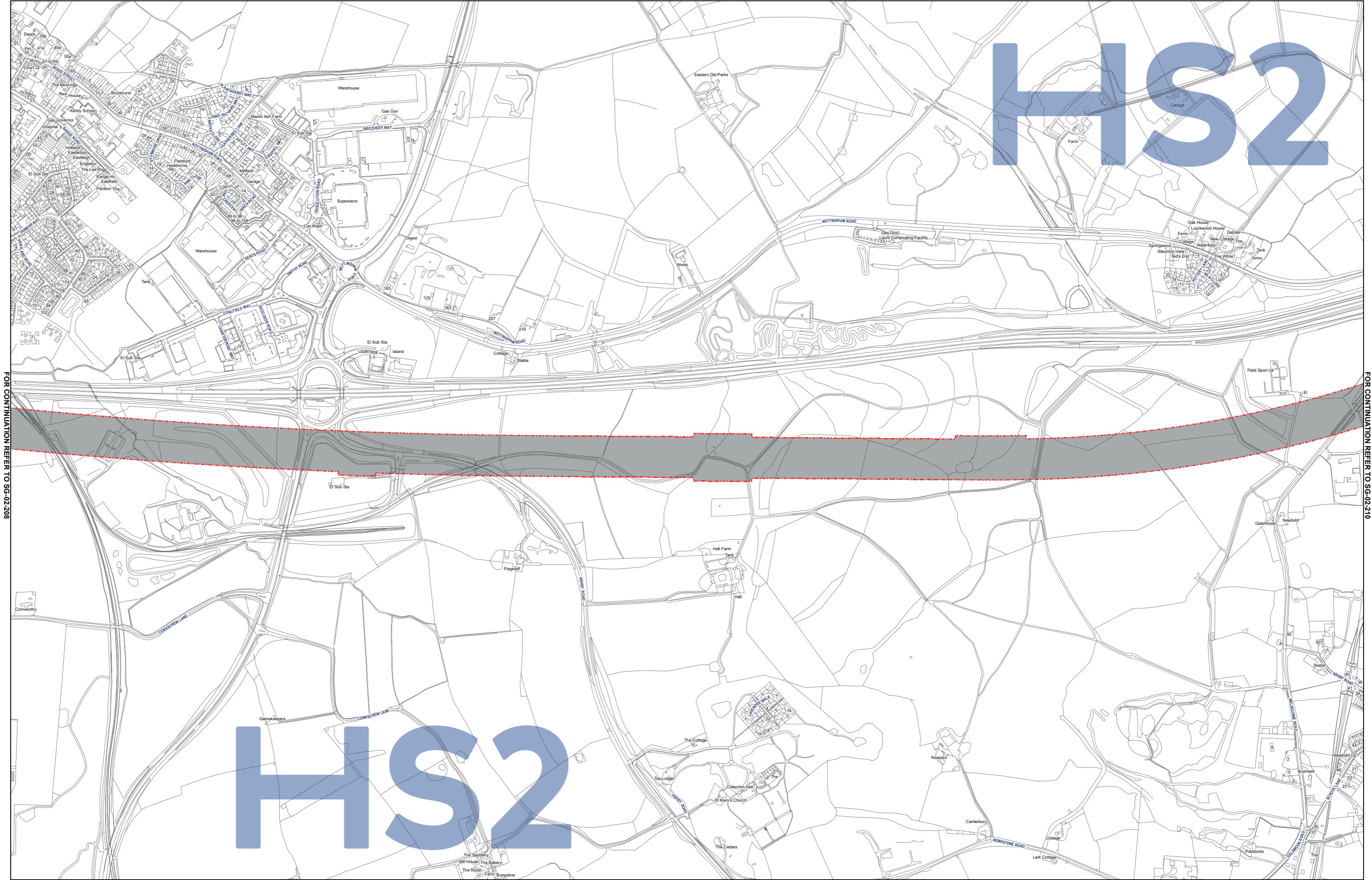


HS2

HS2

FOR CONTINUATION REFER TO SG-02-208

FOR CONTINUATION REFER TO SG-02-210



Legend	
	Limits of Land Subject to Safeguarding Direction
	Safeguarded Area: Surface
	Safeguarded Area: Sub-surface
	Extended Homeowner Protection Zone 1
	Extended Homeowner Protection Zone 2
	Local Authority boundary

Map Number	SG-02-209
Map Name	High Speed Two Phase 2b: West Midlands to Leeds Safeguarding Directions
Date of Issue	JUNE 2019

HS2 Ltd accept no responsibility for any circumstances, which arise from the reproduction of this map after alteration, amendment or abbreviation or if it is issued in part or issued incomplete in any way.

Scale at A1: 1:5,000
Scale at A3: 1:10,000

Doc Number: 2C864-MCL-PL-MAP-100-000038

Date: 04/06/19

HS2

HS2

FOR CONTINUATION REFER TO SG-02-209

FOR CONTINUATION REFER TO SG-02-211



Legend	
	Limits of Land Subject to Safeguarding Direction
	Safeguarded Area: Surface
	Safeguarded Area: Sub-surface
	Extended Homeowner Protection Zone 1
	Extended Homeowner Protection Zone 2
	Local Authority boundary

Map Number	SG-02-210
Map Name	High Speed Two Phase 2b: West Midlands to Leeds Safeguarding Directions
Date of Issue	JUNE 2019

HS2 Ltd accept no responsibility for any circumstances, which arise from the reproduction of this map after alteration, amendment or abbreviation or if it is issued in part or issued incomplete in any way.

Scale at A1: 1:5,000
Scale at A3: 1:10,000

© Crown copyright and database rights 2018
OS 100049190

Doc Number: 2C864-MCL-PL-MAP-100-000039

Date: 04/06/19

HS2

HS2

FOR CONTINUATION REFER TO SG-02-210

FOR CONTINUATION REFER TO SG-02-212



Legend	
	Limits of Land Subject to Safeguarding Direction
	Safeguarded Area: Surface
	Safeguarded Area: Sub-surface
	Extended Homeowner Protection Zone 1
	Extended Homeowner Protection Zone 2
	Local Authority boundary

Map Number	SG-02-211
Map Name	High Speed Two Phase 2b: West Midlands to Leeds Safeguarding Directions
Date of Issue	JUNE 2019

HS2 Ltd accept no responsibility for any circumstances, which arise from the reproduction of this map after alteration, amendment or abbreviation or if it is issued in part or issued incorporated in any way.

Registered in England. Registration number 06701888.
Registered office: 2, Broadwalk, Coventry, Birmingham B4 6AA.
© Crown copyright and database rights 2018
OS 100049190

Scale at A1: 1:5,000

Scale at A3: 1:10,000

Doc Number: 2C864-MCL-PL-MAP-100-000040

Date: 04/06/19

HS2

HS2

FOR CONTINUATION REFER TO SG-02-211

FOR CONTINUATION REFER TO SG-02-213

Safeguarding Directions have been updated to this boundary

Legend

- Limits of Land Subject to Safeguarding Direction
- Safeguarded Area: Surface
- Safeguarded Area: Sub-surface
- Local Authority boundary
- Extended Homeowner Protection Zone 1
- Extended Homeowner Protection Zone 2

Map Number: **SG-02-212**

Map Name: **High Speed Two
Phase 2b: West Midlands to Leeds
Safeguarding Directions**

Date of Issue: **JUNE 2019**

HS2

Registered in England. Registration number 00191000.
Registered office: 2, Lincoln, Commerce, Birmingham B4 6QA
© Crown copyright and database rights 2018
OS 100049190

Doc Number: 2C864-MCL-PL-MAP-100-000041

Scale at A1: 1:5,000
Scale at A3: 1:10,000

Date: 04/06/19

HS2

HS2

FOR CONTINUATION REFER TO SG-02-212

FOR CONTINUATION REFER TO SG-02-214



Legend

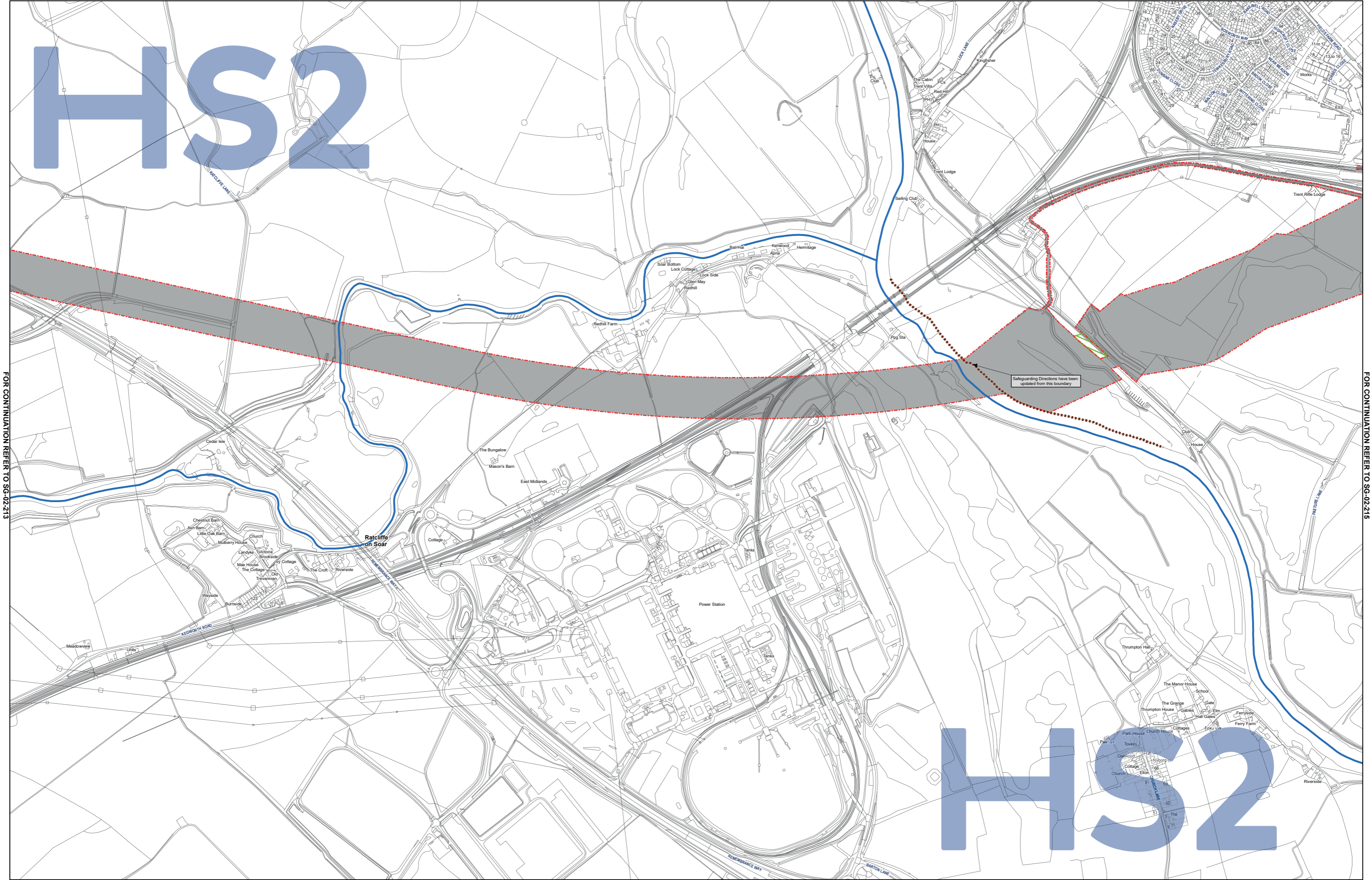
- Limits of Land Subject to Safeguarding Direction
- Safeguarded Area: Surface
- Safeguarded Area: Sub-surface
- Extended Homeowner Protection Zone 1
- Extended Homeowner Protection Zone 2
- Local Authority boundary

<small>Map Number</small>	SG-02-213	<p><small>HS2 Ltd accept no responsibility for any circumstances which arise from the reproduction of this map after alteration, amendment or adaptation or if it is issued in part or issued incomplete in any way.</small></p> <p><small>Registered in England. Registration number 08791988. Registered office: 2 Street, Coventry, Birmingham B4 6GA © Crown copyright and database rights 2018 OS 10004190</small></p> <p><small>Doc Number: 2C864-MCL-PL-MAP-100-000042</small></p>
<small>Map Name</small>	High Speed Two Phase 2b: West Midlands to Leeds Safeguarding Directions	
<small>Date of Issue</small>	JUNE 2019	
<small>Scale at A1:</small>	1:5,000	
		<p><small>Scale at A3:</small> 1:10,000</p> <p><small>Date:</small> 04/06/19</p>

HS2

FOR CONTINUATION REFER TO SG-02-213

FOR CONTINUATION REFER TO SG-02-215



HS2

Legend

-  Limits of Land Subject to Safeguarding Direction
-  Safeguarded Area: Surface
-  Safeguarded Area: Sub-surface
-  Extended Homeowner Protection Zone 1
-  Extended Homeowner Protection Zone 2
-  Local Authority boundary

Map Number	SG-02-214
Map Name	High Speed Two Phase 2b: West Midlands to Leeds Safeguarding Directions
Date of Issue	JUNE 2019

HS2

Registered in England. Registration number 2019188.
Registered office: 2 Souths, Queensway, Birmingham B4 6QA.
© Crown copyright and database rights 2018
OS 100049190

Doc Number: 2C864-MCL-PL-MAP-100-000043

Scale at A1: 1:5,000
Scale at A3: 1:10,000

Date: 04/06/19