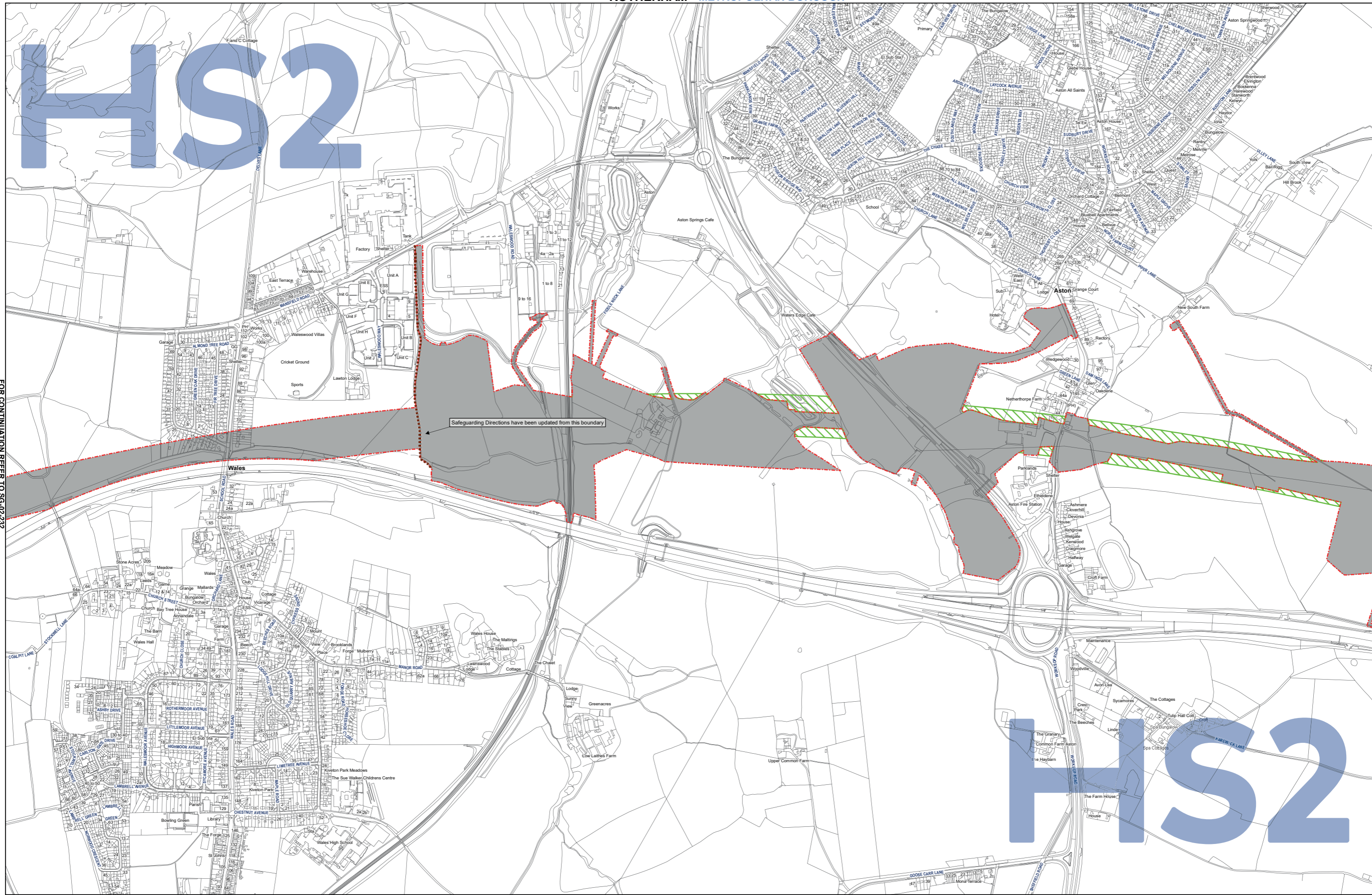


HS2

HS2

FOR CONTINUATION REFER TO SG-02-232

FOR CONTINUATION REFER TO SG-02-234



Legend

- Limits of Land Subject to Safeguarding Direction
- Safeguarded Area: Surface
- Safeguarded Area: Sub-surface
- Extended Homeowner Protection Zone 1
- Extended Homeowner Protection Zone 2
- Local Authority boundary

Map Number	SG-02-233
Map Name	High Speed Two Phase 2b: West Midlands to Leeds Safeguarding Directions
Date of Issue	JUNE 2019

HS2

Registered in England. Registration number 06201888.
Registered office: 2 South Colonnade, Birmingham B4 6AA.

© Crown copyright and database rights 2018
OS 100049190

Doc Number: 2C864-MCL-PL-MAP-100-000054

HS2 Ltd accept no responsibility for any circumstances, which arise from the reproduction of this map after alteration, amendment or abbreviation or if it is issued in part or issued incomplete in any way.

Scale at A1: 1:5,000
Scale at A3: 1:10,000

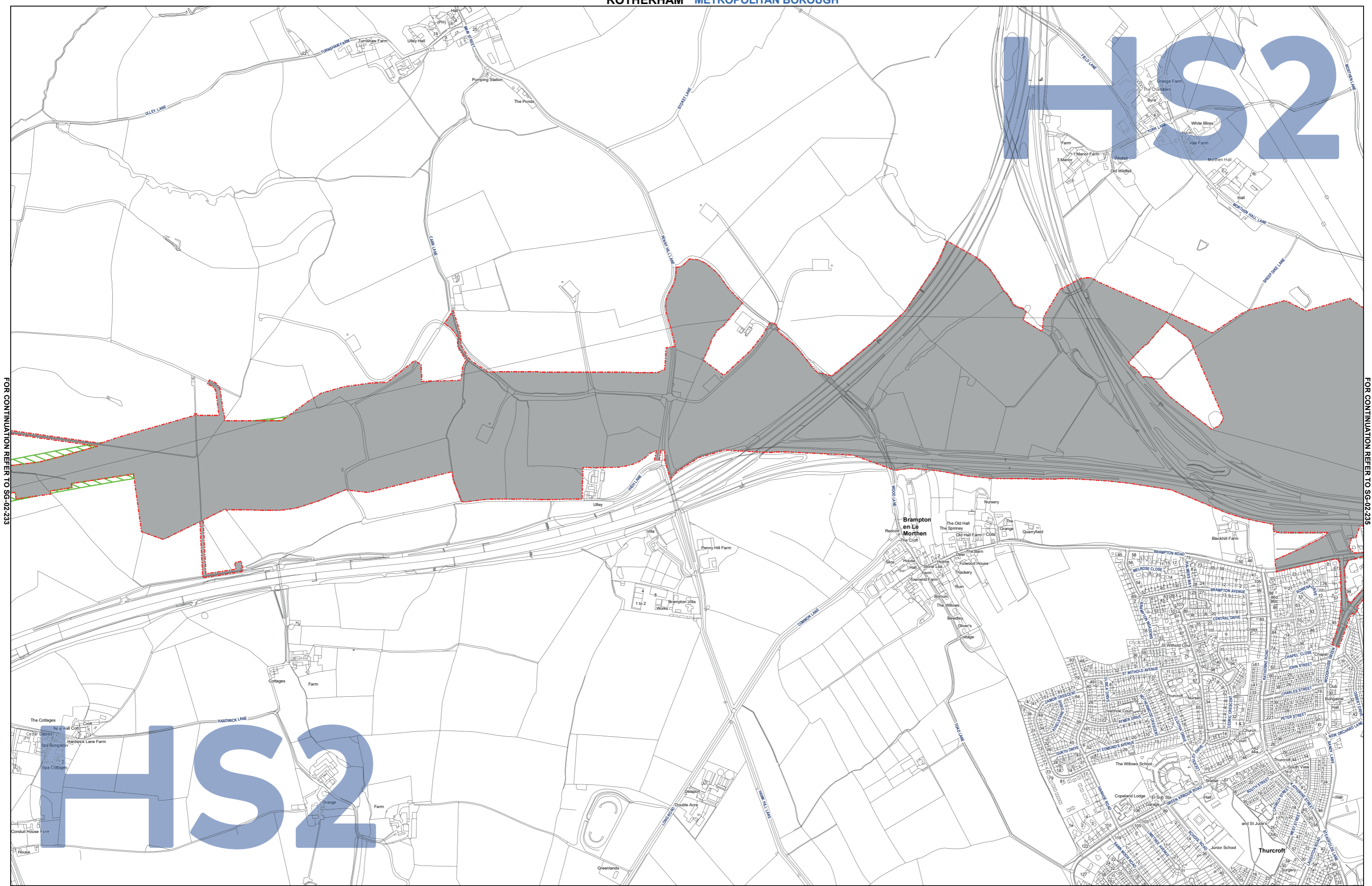
Date: 05/06/19

HS2

HS2

FOR CONTINUATION REFER TO SG-02-233

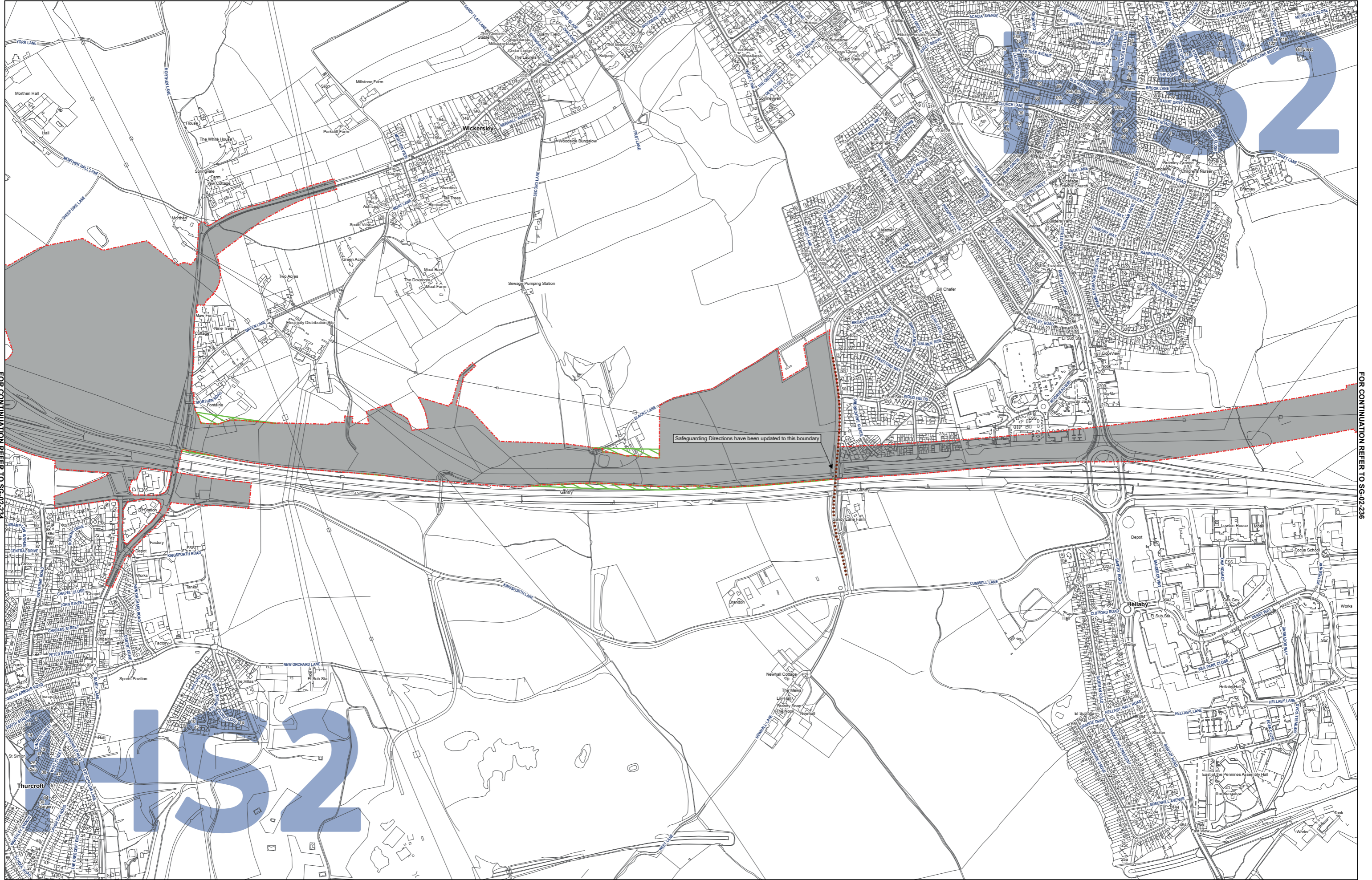
FOR CONTINUATION REFER TO SG-02-233



Legend

- Limits of Land Subject to Safeguarding Direction
- Safeguarded Area: Surface
- Safeguarded Area: Sub-surface
- Extended Homeowner Protection Zone 1
- Extended Homeowner Protection Zone 2
- Local Authority boundary

Map Number	SG-02-234	<p>HS2 Ltd accept no responsibility for any circumstances, which arise from the reproduction of this map after alteration, amendment or abbreviation or if it is issued in part or issued incomplete in any way.</p> <p>Registered in England. Registration number 01319181. Registered office: 2, Emerald Court, Rotherham, S64 6QA. © Crown copyright and database rights 2018. OS 100049190</p> <p>Doc Number: 2C864-MCL-PL-MAP-100-000065</p>
Map Name	High Speed Two Phase 2b: West Midlands to Leeds Safeguarding Directions	
Date of Issue	JUNE 2019	<p>Scale at A1: 1:5,000</p> <p>Scale at A3: 1:10,000</p> <p>Date: 04/06/19</p>



Legend

- Limits of Land Subject to Safeguarding Direction
- Safeguarded Area: Surface
- Safeguarded Area: Sub-surface
- Extended Homeowner Protection Zone 1
- Extended Homeowner Protection Zone 2
- Local Authority boundary

Map Number: **SG-02-235**

Map Name: **High Speed Two
Phase 2b: West Midlands to Leeds
Safeguarding Directions**

Date of Issue: **JUNE 2019**

HS2

HS2 Ltd accept no responsibility for any reproduction of this map after alteration, amendment or abbreviation or if it is issued in part or issued incomplete to any user.

Registered in England. Registration number 0979366.
Registered office: 25 Broad Street, Coventry, CV1 4JF, UK.

© Crown copyright and database rights 2018
OS 100049190

Doc Number: 2C864-MCL-PL-MAP-100-000066

Date: 04/06/19

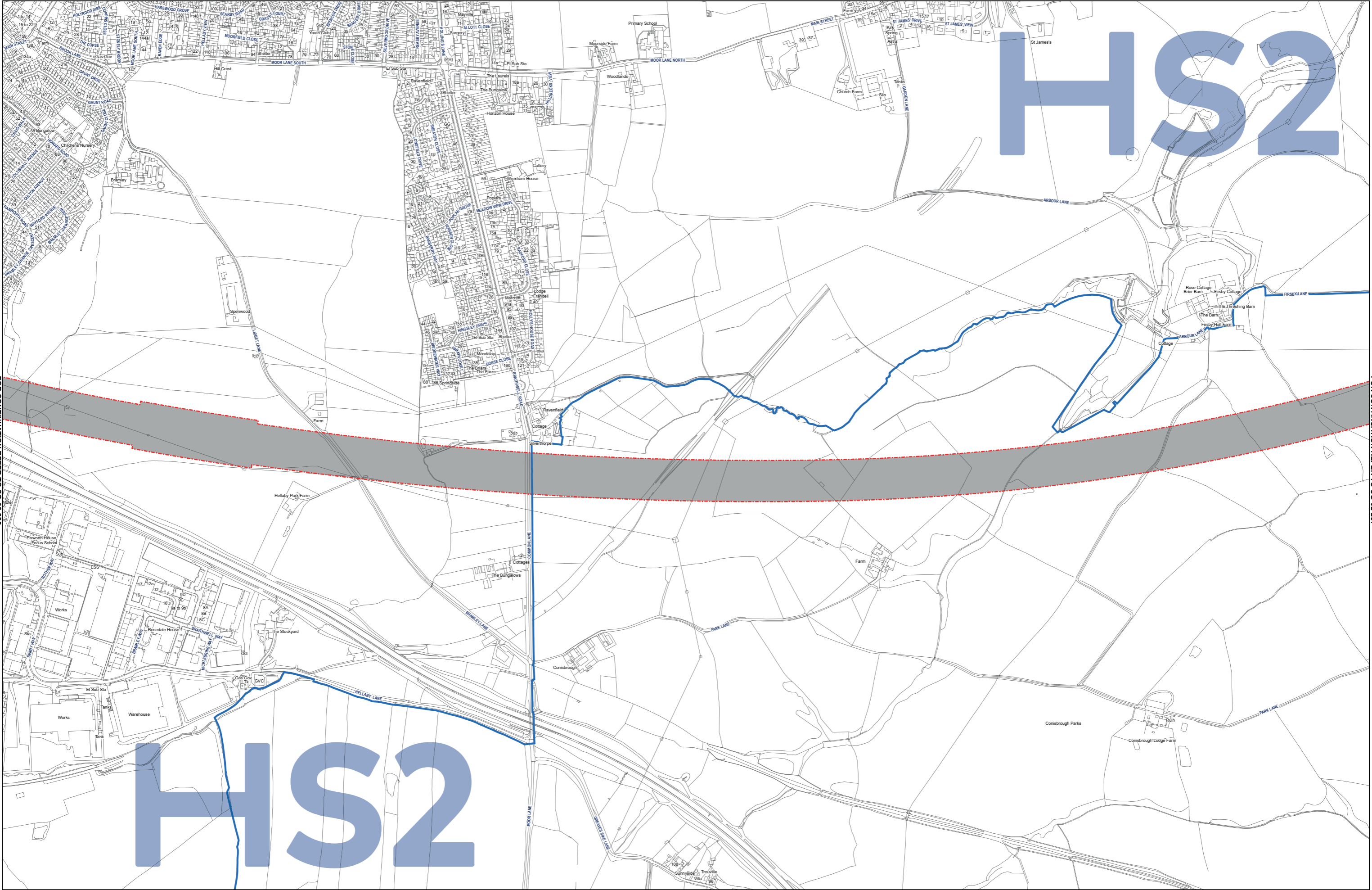
Scale at A1: 1:5,000
Scale at A3: 1:10,000

HS2

HS2

FOR CONTINUATION REFER TO SG-02-235

FOR CONTINUATION REFER TO SG-02-237



Legend

- Limits of Land Subject to Safeguarding Direction
- Safeguarded Area: Surface
- Safeguarded Area: Sub-surface
- Extended Homeowner Protection Zone 1
- Extended Homeowner Protection Zone 2
- Local Authority boundary

Map Number	SG-02-236
Map Name	High Speed Two Phase 2b: West Midlands to Leeds Safeguarding Directions
Date of Issue	JUNE 2019


HS2

Registered in England. Registration number 06214888.
Registered office: 2 South Colonnade, Birmingham B4 6QA.
© Crown copyright and database rights 2018
OS 100049190

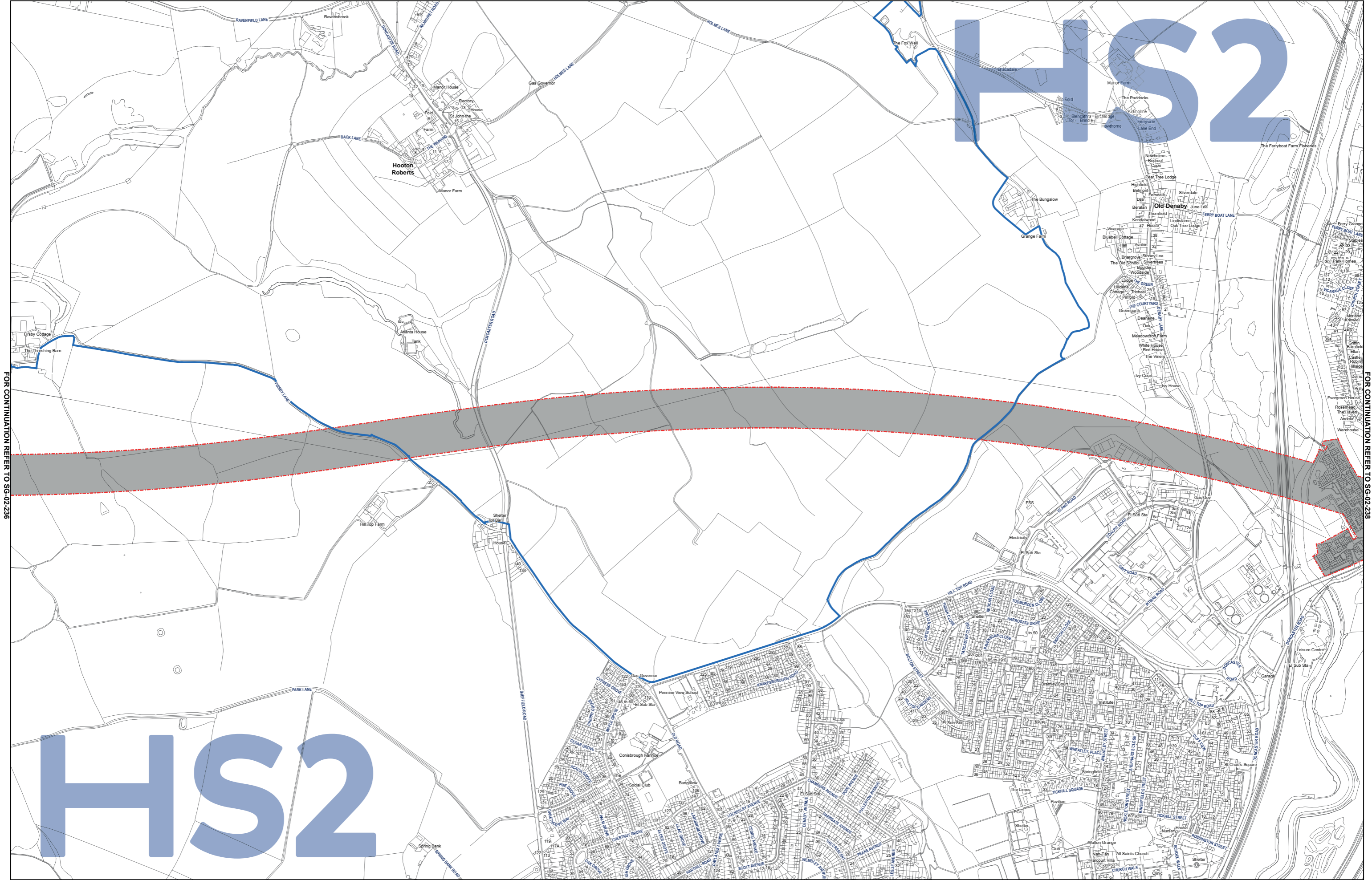
Doc Number: 2C864-MCL-PL-MAP-100-000057

Scale at A1: 1:5,000
Scale at A3: 1:10,000

Date: 04/06/19



HS2



FOR CONTINUATION REFER TO SG-02-236

FOR CONTINUATION REFER TO SG-02-238

Legend

- Limits of Land Subject to Safeguarding Direction
- Safeguarded Area: Surface
- Safeguarded Area: Sub-surface
- Extended Homeowner Protection Zone 1
- Extended Homeowner Protection Zone 2
- Local Authority boundary

Map Number: **SG-02-237**

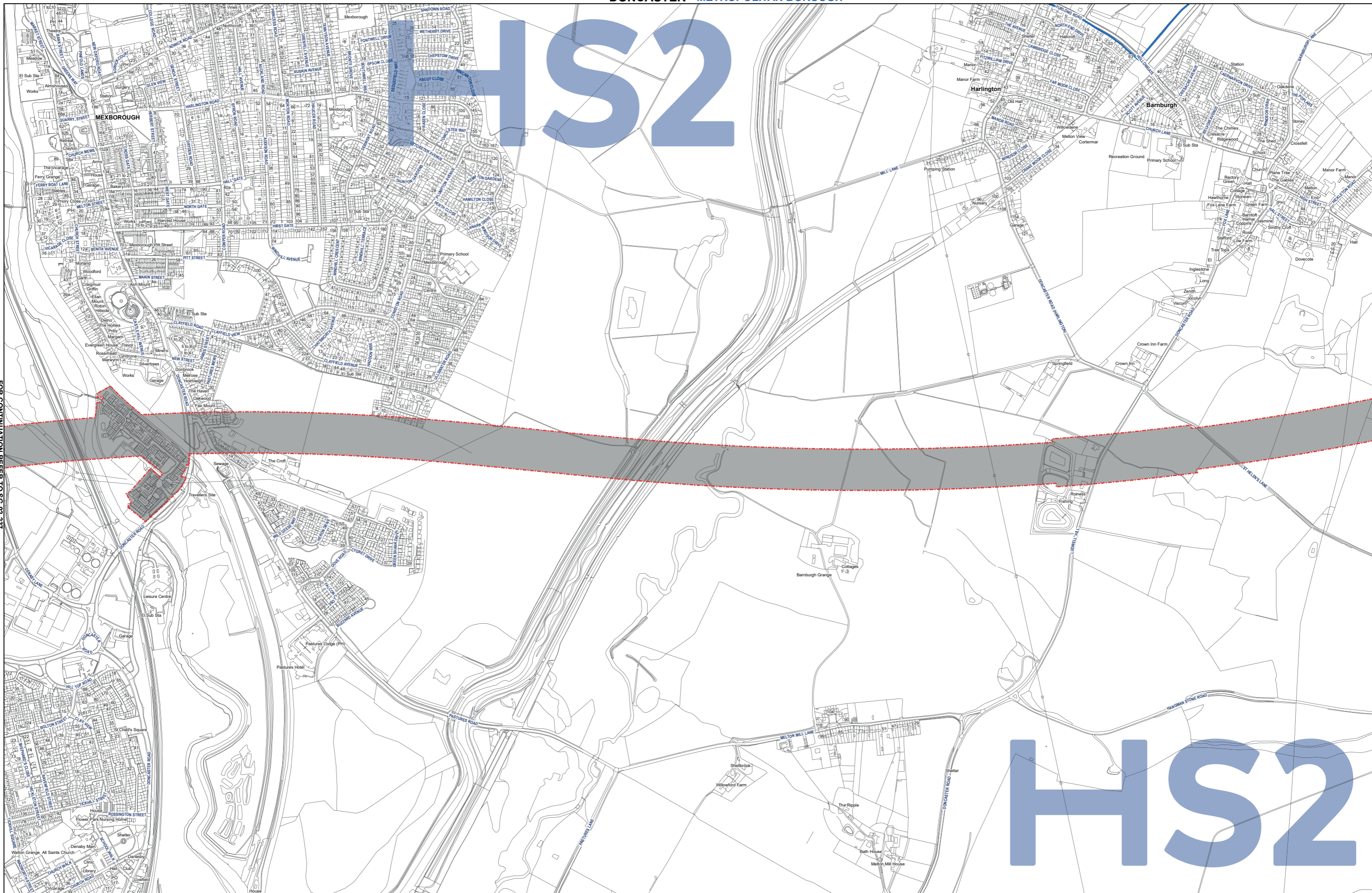
Map Name: **High Speed Two Phase 2b: West Midlands to Leeds Safeguarding Directions**

Date of Issue: **JUNE 2019**

HS2

Scale at A1: 1:5,000
Scale at A3: 1:10,000

Date: 04/06/19



FOR CONTINUATION REFER TO SG-02-237

FOR CONTINUATION REFER TO SG-02-239

Legend

-  Limits of Land Subject to Safeguarding Direction
-  Safeguarded Area: Surface
-  Safeguarded Area: Sub-surface
-  Extended Homeowner Protection Zone 1
-  Extended Homeowner Protection Zone 2
-  Local Authority boundary

Map Number	SG-02-238
Map Name	High Speed Two Phase 2b: West Midlands to Leeds Safeguarding Directions
Date of Issue	JUNE 2019


HS2

Registered in England. Registration number 0871988.
Registered office: 2 Souths, Queensway, Birmingham B4 6QA.
© Crown copyright and database rights 2018
OS 100049190

Doc Number: 2C864-MCL-PL-MAP-100-000069

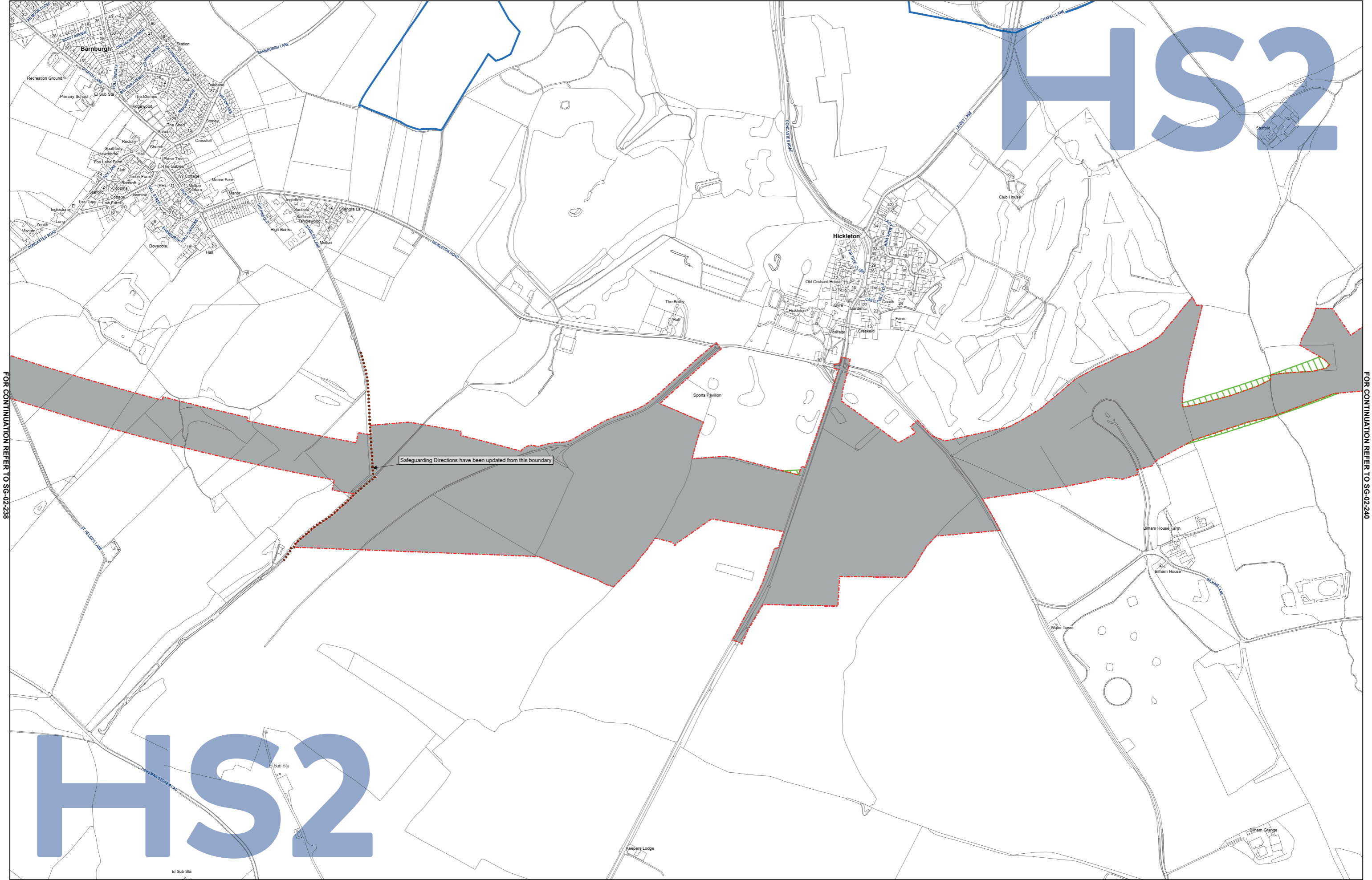
Scale at A3: 1:10,000

Date: 04/06/19



HS2

HS2



FOR CONTINUATION REFER TO SG-02-238

FOR CONTINUATION REFER TO SG-02-240

Legend	
	Limits of Land Subject to Safeguarding Direction
	Safeguarded Area: Surface
	Safeguarded Area: Sub-surface
	Extended Homeowner Protection Zone 1
	Extended Homeowner Protection Zone 2
	Local Authority boundary

Map Number	SG-02-239
Map Name	High Speed Two Phase 2b: West Midlands to Leeds Safeguarding Directions
Date of Issue	JUNE 2019

HS2 Ltd accept no responsibility for any circumstances, which arise from the reproduction of this map after alteration, amendment or abbreviation or if it is issued in part or issued incomplete in any way.

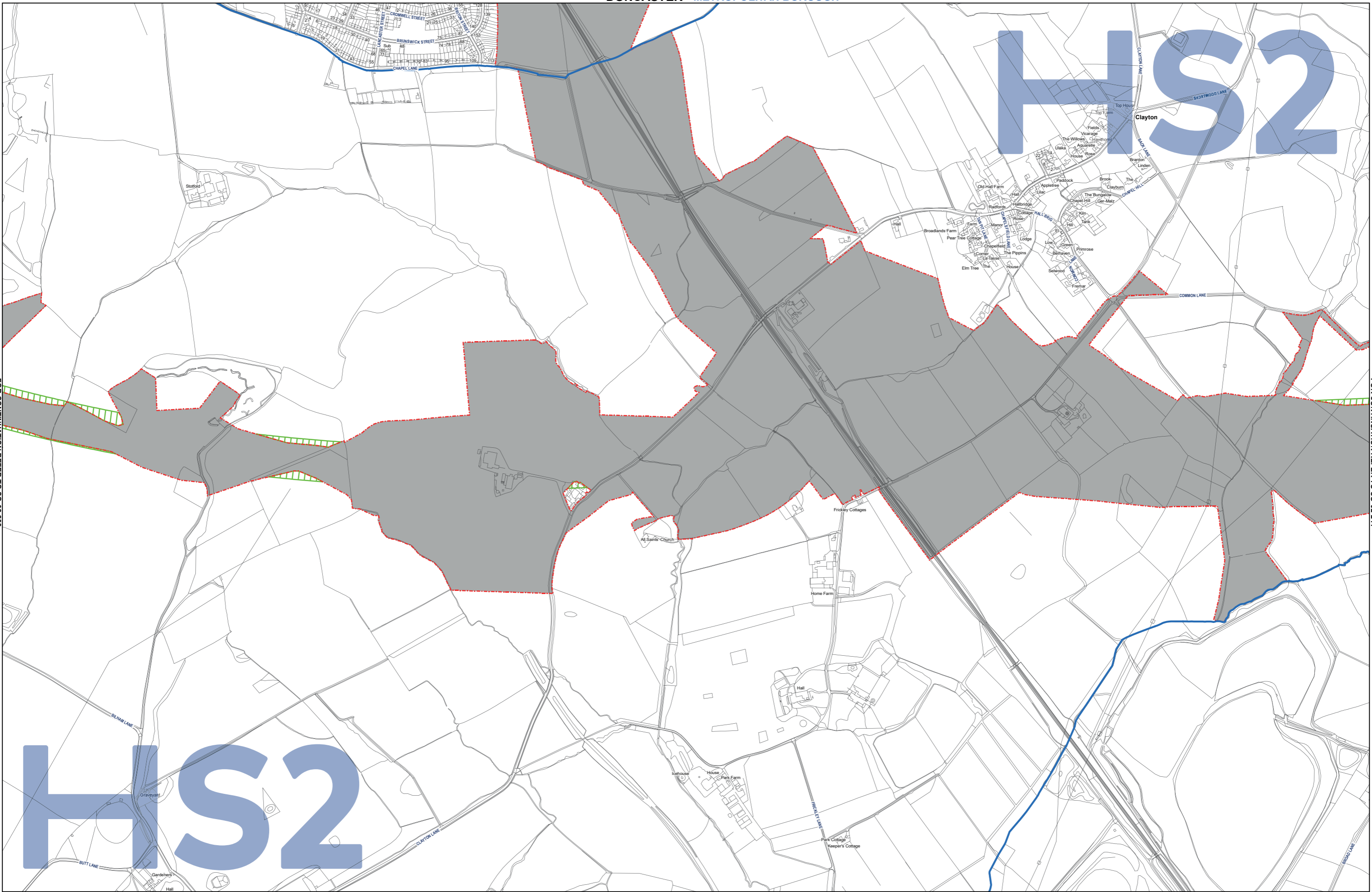
Scale at A3: 1:10,000

© Crown copyright and database rights 2018
OS 100049190

Doc Number: 2C864-MCL-PL-MAP-100-000070

Date: 04/06/19

H S 2



FOR CONTINUATION REFER TO SG-02-239

FOR CONTINUATION REFER TO SG-02-241

H S 2

Legend

- Limits of Land Subject to Safeguarding Direction
- Safeguarded Area: Surface
- Safeguarded Area: Sub-surface
- Extended Homeowner Protection Zone 1
- Extended Homeowner Protection Zone 2
- Local Authority boundary

Map Number	SG-02-240
Map Name	High Speed Two Phase 2b: West Midlands to Leeds Safeguarding Directions
Date of Issue	JUNE 2019

HS2

HS2 Ltd accept no responsibility for any circumstances, which arise from the reproduction of this map after alteration, amendment or abbreviation or if it is issued in part or issued incorporated in any way.

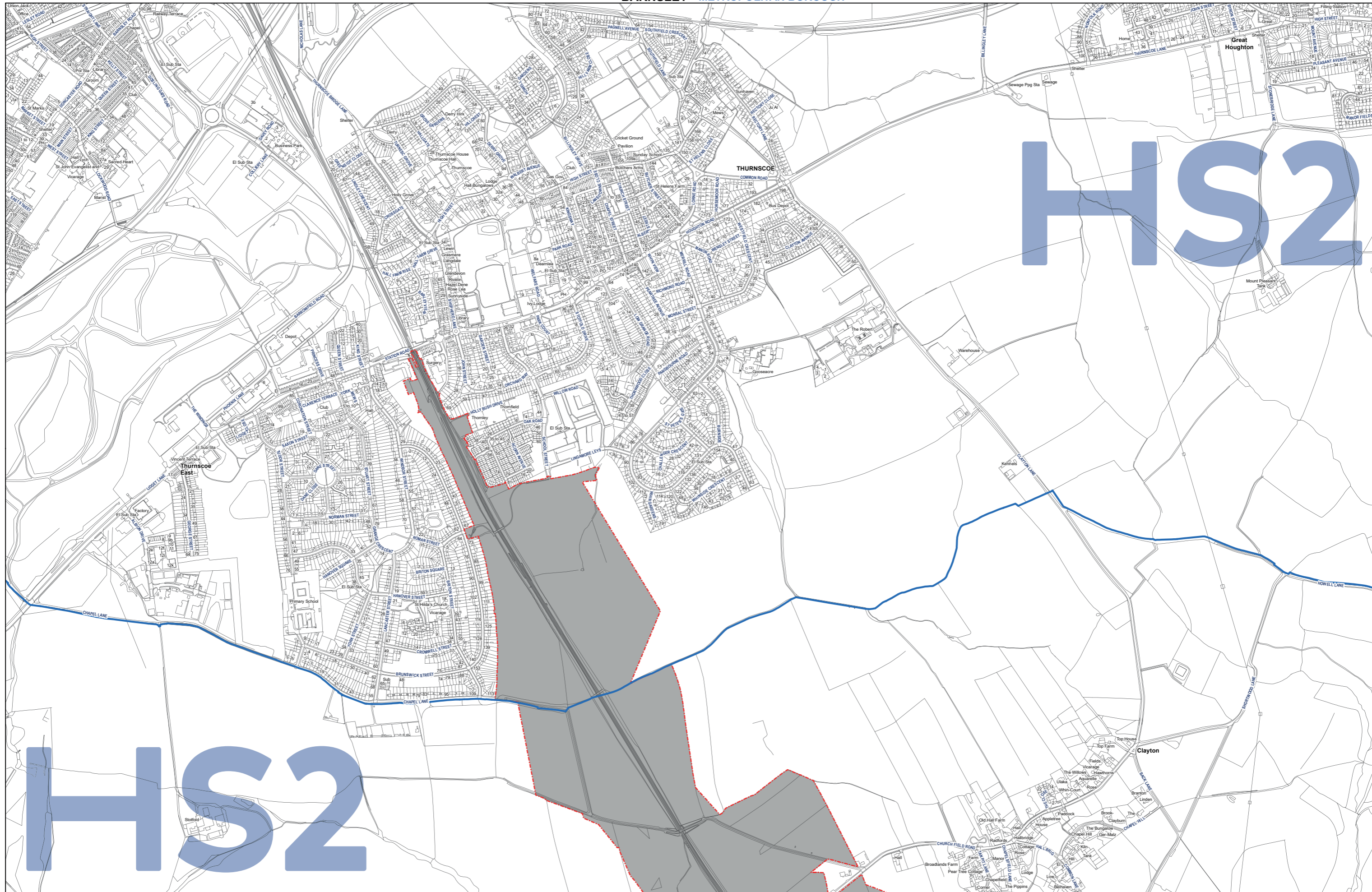
Registered in England: Registration number 06701888.
Registered office: 2, Broadwalk, Birmingham B4 6AA.

© Crown copyright and database rights 2018
OS 100049190

Doc Number: 2C864-MCL-PL-MAP-100-000071

Scale at A1: 1:5,000
Scale at A3: 1:10,000

Date: 04/06/19



FOR CONTINUATION REFER TO SG-02-240

Legend

-  Limits of Land Subject to Safeguarding Direction
-  Extended Homeowner Protection Zone 1
-  Safeguarded Area: Surface
-  Extended Homeowner Protection Zone 2
-  Safeguarded Area: Sub-surface
-  Local Authority boundary

Map Number	SG-02-240-L1
Map Name	High Speed Two Phase 2b: West Midlands to Leeds Safeguarding Directions
Date of Issue	JUNE 2019

HS2

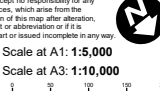
Registered in England. Registration number 06201688.
Registered office: 2 South Colonnade, Birmingham B4 6QA

© Crown copyright and database rights 2018
OS 100049190

Doc Number: 2C864-MCL-PL-MAP-100-000072

Date: 04/06/19

Scale at A1: 1:5,000
Scale at A3: 1:10,000



HS2

HS2

FOR CONTINUATION REFER TO SG-02-240

FOR CONTINUATION REFER TO SG-02-242

Safeguarding Directions have been updated to this boundary

WAKEFIELD CITY

Legend

- Limits of Land Subject to Safeguarding Direction
- Safeguarded Area: Surface
- Safeguarded Area: Sub-surface
- Local Authority boundary
- Extended Homeowner Protection Zone 1
- Extended Homeowner Protection Zone 2

Map Number: **SG-02-241**
 Map Name: **High Speed Two
 Phase 2b: West Midlands to Leeds
 Safeguarding Directions**
 Date of Issue: **JUNE 2019**

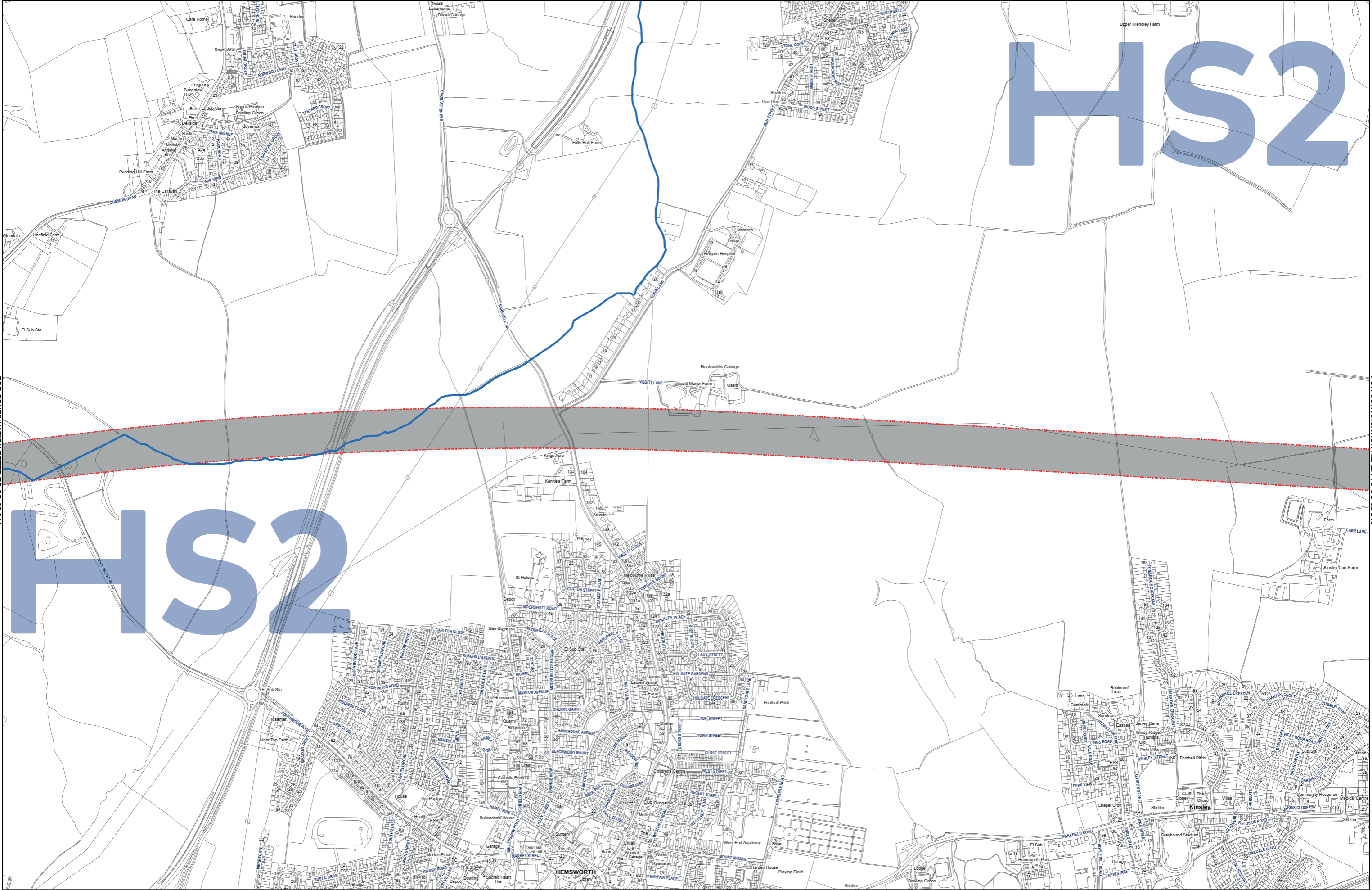
HS2
Registered in England. Registration number 06701888.
 Registered office: 2 Southville, Coventry, Birmingham B4 6AA.
 © Crown copyright and database rights 2018
 OS 100049190

HS2 Ltd accept no responsibility for any circumstances, which arise from the reproduction of this map after alteration, amendment or abbreviation or if it is issued in part or issued incorporated in any way.

Scale at A1: 1:5,000
 Scale at A3: 1:10,000

Doc Number: 2CB64-MCL-PL-MAP-100-000073 Date: 04/06/19

HS2



FOR CONTINUATION REFER TO SG-02-241

FOR CONTINUATION REFER TO SG-02-243

HS2

WAKEFIELD CITY

Legend

- Limits of Land Subject to Safeguarding Direction
- Safeguarded Area: Surface
- Safeguarded Area: Sub-surface
- Extended Homeowner Protection Zone 1
- Extended Homeowner Protection Zone 2
- Local Authority boundary

Map Number	SG-02-242
Map Name	High Speed Two Phase 2b: West Midlands to Leeds Safeguarding Directions
Date of Issue	JUNE 2019

HS2 Ltd accept no responsibility for any circumstances, which arise from the reproduction of this map after alteration, amendment or abbreviation or if it is issued in part or issued incomplete in any way.

Scale at A1: 1:5,000
Scale at A3: 1:10,000

© Crown copyright and database rights 2018
OS 100049190

Doc Number: 2C864-MCL-PL-MAP-100-000074