

## **Air Quality and Dust Monitoring Monthly Report – June 2020**

**Royal Borough of Kensington and Chelsea**



**SKANSKA**



## Department for Transport

High Speed Two (HS2) Limited has been tasked by the Department for Transport (DfT) with managing the delivery of a new national high speed rail network. It is a non-departmental public body wholly owned by the DfT.

High Speed Two (HS2) Limited,  
Two Snowhill  
Snow Hill Queensway  
Birmingham B4 6GA

Telephone: 08081 434 434

General email enquiries: [HS2enquiries@hs2.org.uk](mailto:HS2enquiries@hs2.org.uk)

Website: [www.gov.uk/hs2](http://www.gov.uk/hs2)

A report prepared by Costain Skanska on behalf of HS2 Ltd.

High Speed Two (HS2) Limited has actively considered the needs of blind and partially sighted people in accessing this document. The text will be made available in full on the HS2 website. The text may be freely downloaded and translated by individuals or organisations for conversion into other accessible formats. If you have other needs in this regard please contact High Speed Two (HS2) Limited.

© High Speed Two (HS2) Limited, 2020, except where otherwise stated.

Copyright in the typographical arrangement rests with High Speed Two (HS2) Limited.

This information is licensed under the Open Government Licence v2.0. To view this licence, visit [www.nationalarchives.gov.uk/doc/open-government-licence/version/2](http://www.nationalarchives.gov.uk/doc/open-government-licence/version/2) **OGI** or write to the Information Policy Team, The National Archives, Kew, London TW9 4DU, or e-mail: [psi@nationalarchives.gsi.gov.uk](mailto:psi@nationalarchives.gsi.gov.uk). Where we have identified any third-party copyright information you will need to obtain permission from the copyright holders concerned.



Printed in Great Britain on paper containing at least 75% recycled fibre.

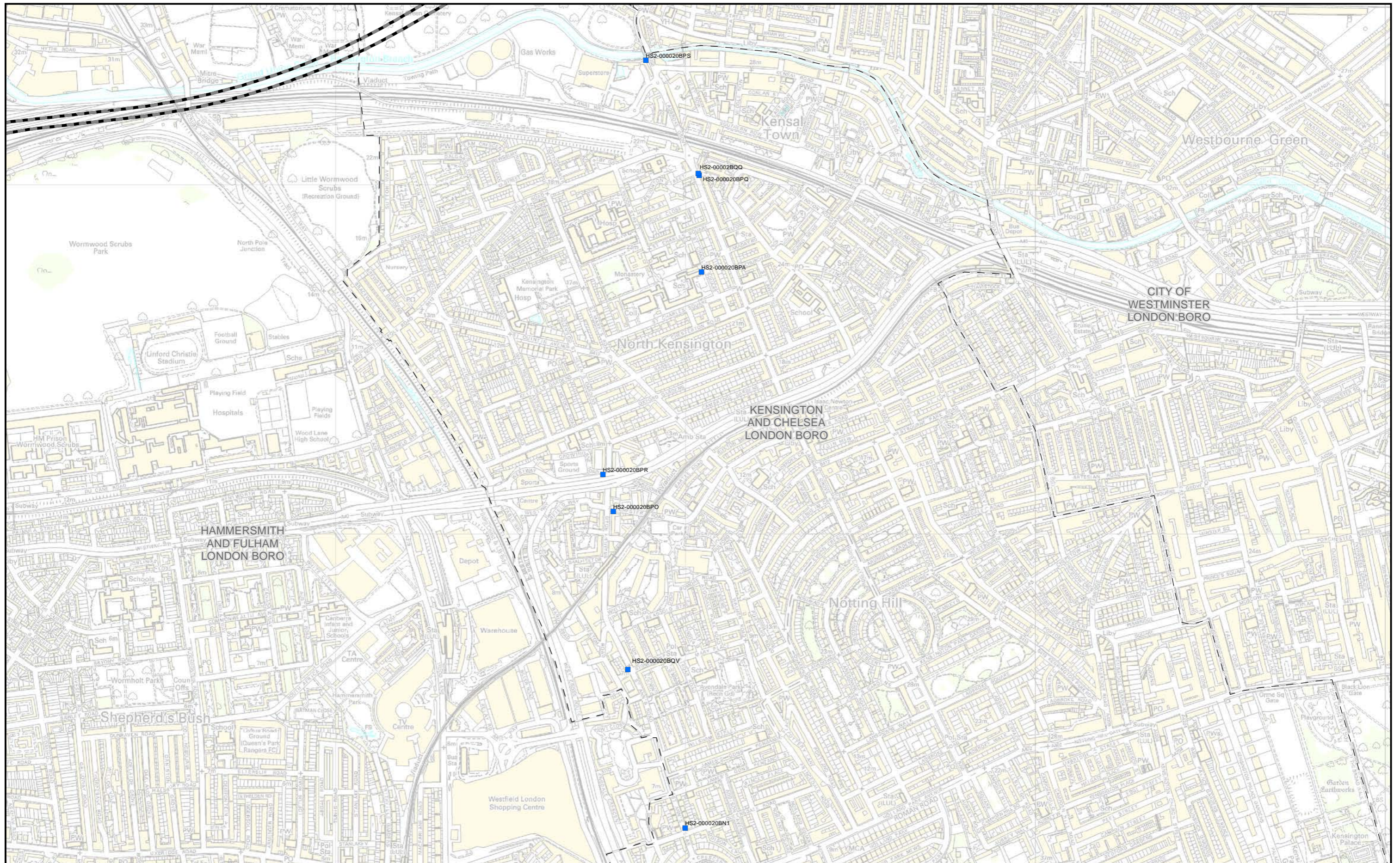
# Monthly Summary

- 1.1.1 This Summary Report is published in fulfilment of commitments detailed in the High Speed Rail (London-West Midlands) Environmental Minimum Requirements, Annex 1: Code of Construction Practice, for the nominated undertaker to present the results of air quality monitoring undertaken in the Royal Borough of Kensington and Chelsea (RBKC) during May 2020.
- 1.1.2 Figure 1 in Appendix A indicates the current air quality monitoring locations.
- 1.1.3 This summary should be read in conjunction with the overview monitoring report available from [www.gov.uk/government/collections/monitoring-the-environmental-effects-of-hs2](http://www.gov.uk/government/collections/monitoring-the-environmental-effects-of-hs2), which highlights: the applicable standards and guidance, as well as the air quality and dust monitoring methodologies to be implemented by nominated undertakers throughout construction.
- 1.1.4 There are no current worksites located within the RBKC. Therefore, no dust monitoring has been carried out.
- 1.1.5 Diffusion tube monitoring of Nitrogen Dioxide (NO<sub>2</sub>) is undertaken at seven (7) locations in around highways within the RBKC as part of the management of air quality where significant effects may occur as a result of the scheme. Due to the Covid-19 pandemic and government lockdown it was not possible to conduct diffusion tube air quality monitoring in May 2020.
- 1.1.6 Diffusion tube monitoring results are provided from the laboratory analysis, and therefore still require various analysis and adjustments to be undertaken. Final corrected results will be presented and described in the annual report.
- 1.1.7 NO<sub>2</sub> monitoring locations and results are presented in Appendix B, Table 1, together with the 2020 running mean.
- 1.1.8 There were no (0) complaints received, relating to air quality, during this reporting period (June 2020).

# Appendix A – Worksites and Monitoring Locations


Figure 1: Current monitoring locations within the RBKC




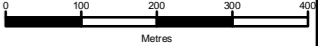


- Legend**
- Route in tunnel
  - Route on surface
  - Diffusion tube monitoring location

Figure Number	
Figure Name	Monitoring locations in RBKC
Royal Borough of Kensington and Chelsea	


 HS2 Ltd accept no responsibility for any circumstances, which arise from the reproduction of this map after alteration, amendment or abbreviation or if it is issued in part or issued incomplete in any way.


  
 Scale at A3: 10,000


  
 Metres

## Appendix B – Air Quality Monitoring Results

Table 1: NO<sub>2</sub> monitoring locations around highways, NO<sub>2</sub> concentrations and monthly monitoring results with running mean for 2020 (µg/m<sup>3</sup>)

Monitoring Site ID	Location description	Coordinates (X, Y)	Jan	Feb	Mar <sup>1</sup>	Apr <sup>1</sup>	May <sup>1</sup>	Jun	Jul	Aug	Sep	Oct	Nov	Dec	Mean <sup>2</sup>
HS2-000020BN1	Sign post on St Ann's Villas	523998, 180160	57	44	No data										50
HS2-000020BPO	Lamp post off Silchester Road	523792, 181066	45	35	No data										40
HS2-000020BPR	Lamp post at junction of Crowthorne Road and Bramley Road	523763, 181172	46	36	No data										41
HS2-000020BPS	Lamp post by fence on B450 Ladbroke Grove, south of A404 Harrow Road	523886, 182358	Tube missing	Tube missing	No data										
HS2-000020BQQ	Lamp post along Ladbroke Grove, near shops and bus stop at Trevorton Road junction	524036, 182034	57	53	No data										55
HS2-000020BQV	Lamp post on St Ann's Street	523838, 180606	49	40	No data										45

<sup>1</sup> Note: Due to the Covid-19 pandemic and government lockdown it was not possible to conduct diffusion tube air quality monitoring in March, April and May 2020.

<sup>2</sup> Note: to aid interpretation and conform with best practice, the monthly measurements in this table are reported rounded to the nearest whole number. The annual mean presented here is calculated based on laboratory data to 4 significant figures, rounded to a whole number, and therefore may differ slightly to a mean derived from averaging the rounded monthly measurements in the table.

Monitoring Site ID	Location description	Coordinates (X, Y)	Jan	Feb	Mar <sup>1</sup>	Apr <sup>1</sup>	May <sup>1</sup>	Jun	Jul	Aug	Sep	Oct	Nov	Dec	Mean <sup>2</sup>
HS2-000020BPA	Triplicate site at Sion Manning School, St. Charles' square, next to the North Kensington urban background automatic monitoring stations	524045, 181752	37	28	No data										33