







## Map A: Key map - Iwade to Grain

### Report number and title

- IGR 1** Ridham Dock to Kingsferry Bridge (Map IGR 1a)
- IGR 2** Kingsferry Bridge to Raspberry Hill (Maps IGR 2a to IGR 2c)
- IGR 3** Raspberry Hill to Funton Brickworks (Map IGR 3a)
- IGR 4** Funton Brickworks to Lower Halstow (Maps IGR 4a to IGR 4b)
- IGR 5** Lower Halstow to Shoregate Creek (Map IGR 5a)
- IGR 6** Shoregate Creek to Otterham Quay (Maps IGR 6a to 6b)
- IGR 7** Otterham Quay to The Strand Leisure Park (Maps IGR 7a to IGR 7d)

- IGR 8** The Strand Leisure Park to Frindsbury (Maps IGR 8a to IGR 8e)
- IGR 9** Frindsbury to Burnt House Farm (Maps IGR 9a to IGR 9d)
- IGR 10** Burnt House Farm to Stoke Creek Crossing (Maps IGR 10a to IGR 10b)
- IGR 11** Stoke Creek Crossing to Grain Crossing (Maps IGR 11a to IGR 11c)
- IGR 12** Grain Crossing to Grain Esplanade (Maps IGR 12a to IGR 12c)

-  Extent of proposals
-  Extent of proposals in each chapter
-  A road
-  B road
-  Minor road
-  Railway & station



Based upon Ordnance Survey material on behalf of HMSO.  
 © Crown copyright and database right 2019. All rights reserved.  
 Natural England. OS licence number 100022021