



FOR CONTINUATION REFER TO SG-02-004

FOR CONTINUATION REFER TO SG-02-002

Legend

- Limits of Land Subject to Safeguarding Direction
- Safeguarded Area: Surface
- Safeguarded Area: Sub-surface
- Extended Homeowner Protection Zone 1
- Extended Homeowner Protection Zone 2
- Local Authority boundary

Map Number
SG-02-003

Map Name
High Speed Two
Phase 2a: West Midlands to Crewe
Safeguarding Directions

Date of Issue
JUNE 2020

HS2 Ltd accept no responsibility for any circumstances, which arise from the reproduction of this map after alteration, amendment or abridgement or if it is issued in part or issued incomplete in any way.

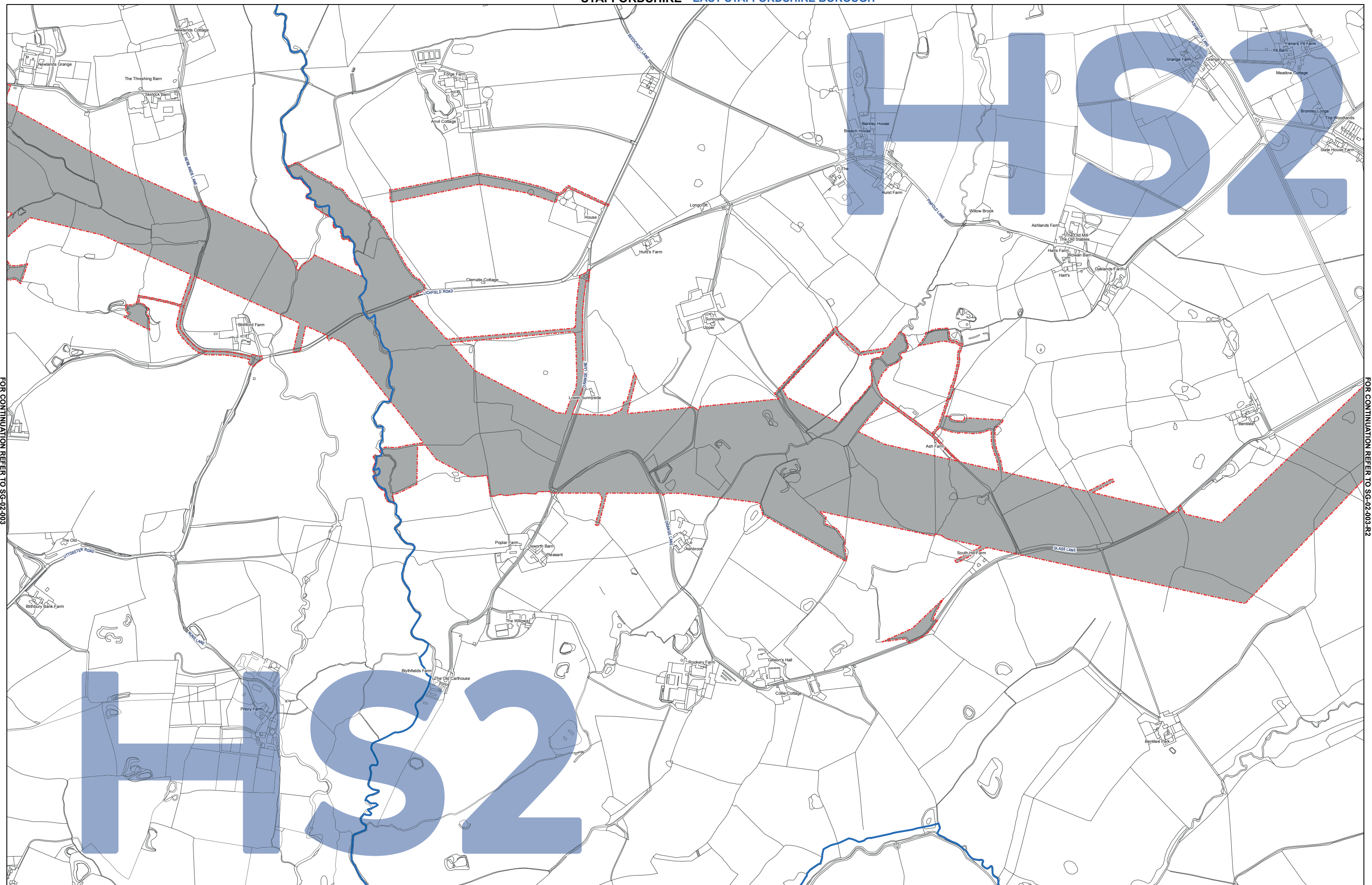
Registered in England. Registration number 08791686.
Registered office: 2, Broad Street, Birmingham B4 6GA

© Crown copyright and database rights 2020
OS 100049190

Doc Number: P2A-HS2-PL-MAP-A000-0000008

Scale at A1: 1:5,000
Scale at A3: 1:10,000

Date: 04/06/20



FOR CONTINUATION REFER TO SG-02-003

FOR CONTINUATION REFER TO SG-02-003-R2






STAFFORDSHIRE LICHFIELD DISTRICT

Legend

-  Limits of Land Subject to Safeguarding Direction
  Extended Homeowner Protection Zone 1
-  Safeguarded Area: Surface
  Extended Homeowner Protection Zone 2
-  Safeguarded Area: Sub-surface
  Local Authority boundary

Map Number	SG-02-003-R1		 <p>HS2 Ltd accept no responsibility for any inaccuracies which arise from the use of this amendment or abridgement or if it is issued in part or based incomplete in any way.</p>	
Map Name	<p>High Speed Two Phase 2a: West Midlands to Crewe Safeguarding Directions</p>			
Date of Issue	JUNE 2020		<p>Registered in England Registration number: 09/10/05 Registered office: 2 Snowhill, Coventry, Birmingham B4 6QA</p> <p>© Crown copyright and database rights 2020 OS 100043410</p> <p>Map Number: PZA-HS2-PL-MAP-A000-A000009</p>	<p>Scale at A1: 1:5,000 Scale at A3: 1:10,000</p> <p></p> <p>Date: 04/06/20</p>

Legend

-  Limits of Land Subject to Safeguarding Direction
  Extended Homeowner Protection Zone 1
 Safeguarded Area: Surface
  Extended Homeowner Protection Zone 2
 Safeguarded Area: Sub-surface
 Local Authority boundary

HS2

Date: 04/06/20

