












FOR CONTINUATION REFER TO PC-02-010

FOR CONTINUATION REFER TO PC-02-008

Legend

-  Route on surface
-  Limits of Land Subject to Safeguarding Direction
-  Rural Support Zone (RSZ)
-  Homeowner payment (HOP) band 3
-  Local Authority boundary
-  Route in tunnel
-  Safeguarded Area: Surface
-  Homeowner payment (HOP) band 1
-  Extended Homeowner Protection Zone 1
-  Homeowner payment (HOP) band 2
-  Extended Homeowner Protection Zone 2

Map Number: **PC-02-009**
 Map Name: **High Speed Two Phase 2a: West Midlands to Crewe Property Schemes**
 Date of Issue: **JUNE 2020**

HS2
 Registered in England. Registration number 08701686.
 Registered office: 2 Snowhill, Queensway, Birmingham B4 6GA.
 © Crown copyright and database rights 2020 OS 100049196
 Doc Number: P2A-HS2-LP-MAP-A000-000025
 Date: 04/06/20

HS2 Ltd accept no responsibility for any circumstances which arise from the reproduction of this map after alteration, amendment or abbreviation or if it is issued in part or issued incomplete in any way.
 Scale at A1: 1:5,000
 Scale at A3: 1:10,000

HS2



FOR CONTINUATION REFER TO PC-02-010-R1

FOR CONTINUATION REFER TO PC-02-009

Legend

- Route on surface
- Limits of Land Subject to Safeguarding Direction
- Rural Support Zone (RSZ)
- Homeowner payment (HOP) band 3
- Local Authority boundary
- Route in tunnel
- Safeguarded Area: Surface
- Homeowner payment (HOP) band 1
- Extended Homeowner Protection Zone 1
- Safeguarded Area: Sub-surface
- Homeowner payment (HOP) band 2
- Extended Homeowner Protection Zone 2

Map Number: **PC-02-009-R1**

Map Name: **High Speed Two Phase 2a: West Midlands to Crewe Property Schemes**

Date of Issue: **JUNE 2020**

HS2

HS2 Ltd accept no responsibility for any inaccuracies, which arise from the reproduction of this map after alteration, amendment or deterioration or if it is issued in part or issued incomplete in any way.

Scale at A1: **1:5,000**
Scale at A3: **1:10,000**

Doc Number: P2A-HS2-LP-MAP-A000-000026

Date: **04/06/20**