

Drawing No.

P 818.5 sheet  
1 of 2

Related Drawings

P 530,  
P 530A

Before using this drawing, confirm  
that it has not been superseded.

© CROWN COPYRIGHT

NOTES: 1. The legend is from the Transport Medium alphabet at the  
x-heights shown.

2. The symbol illustrated is proportional to the one shown on  
drawing P 530A.

3. When diagram P 530 is used, the height of the triangle is 24 sw.

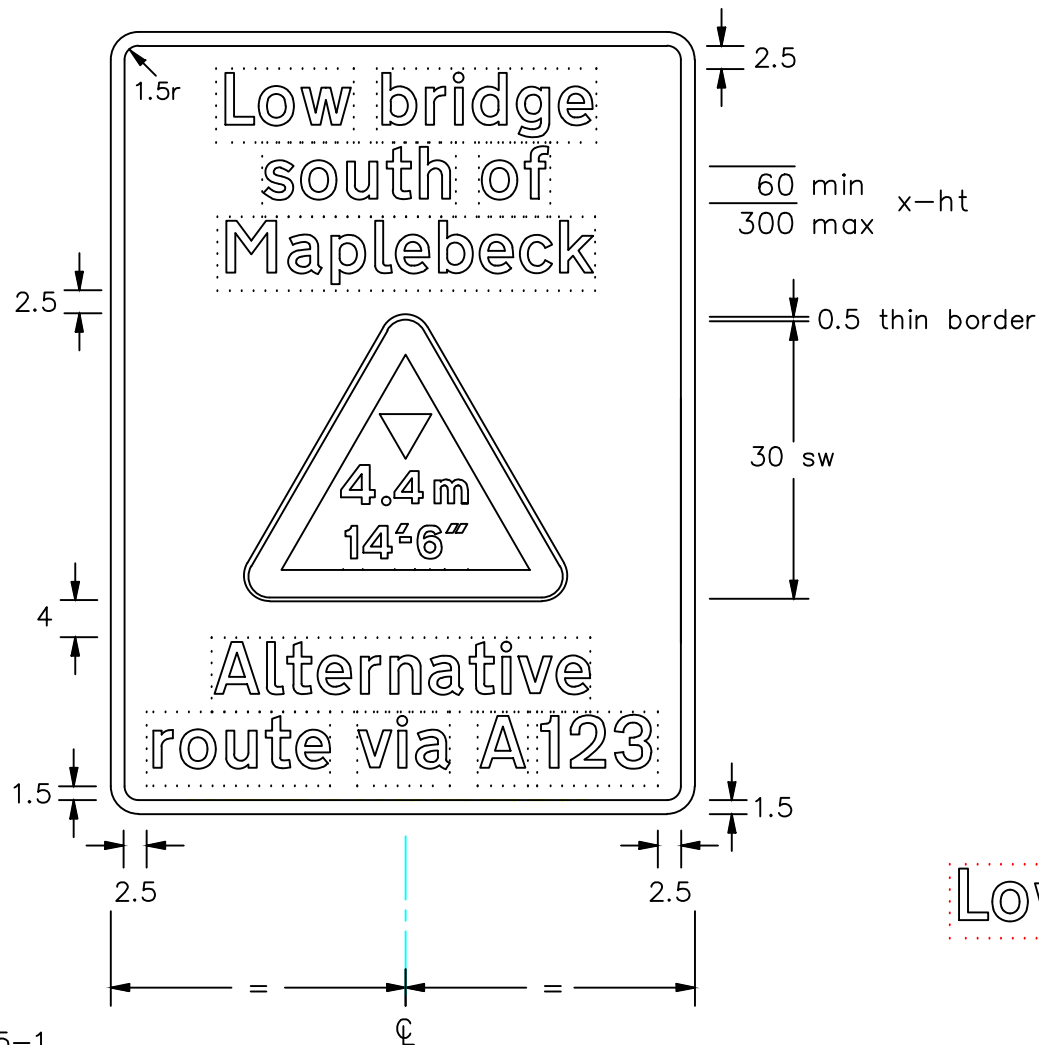
4. The tile outlines do not form part of the sign.

5. COLOURS : Legend & Border ----- WHITE  
Background ----- BLUE  
Thin border to symbol ---- WHITE  
Symbol ----- see appropriate drawing

6. DIMENSIONS : x-heights are in millimetres, other dimensions are  
in stroke widths. (4sw = x-height)

7. See Chapter 7 of the Traffic Signs Manual for further design  
details in relation to place names and route numbers.

8. See sheet 2 for variants.



P818x5-1

Department for  
**Transport**

Title: Informatory Sign  
LOCATION OF LOW BRIDGE WITH  
INDICATION OF ALTERNATE ROUTE

Issue: Date:  
A: 11.11.11  
B:  
C:

Drawn by :  
A.K.  
Approved by:  
J.B.

Dimensions :  
SEE  
NOTE 5

Drawing No.  
P 818.5  
Sheet 1 of 2

Drawing No.

P 818.5 sheet  
2 of 2

Related Drawings

P 530,  
P 530A

Before using this drawing, confirm  
that it has not been superseded.

© CROWN COPYRIGHT

NOTES: 1. The legend is from the Transport Medium alphabet at the  
x-heights shown.

2. The symbol illustrated is proportional to the one shown on  
drawing P 530A.

3. When diagram P 530 is used, the height of the triangle is 24 sw.

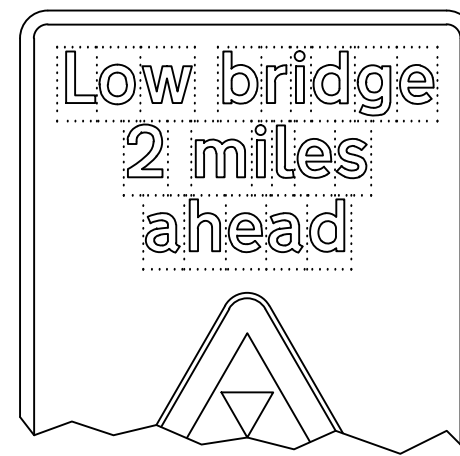
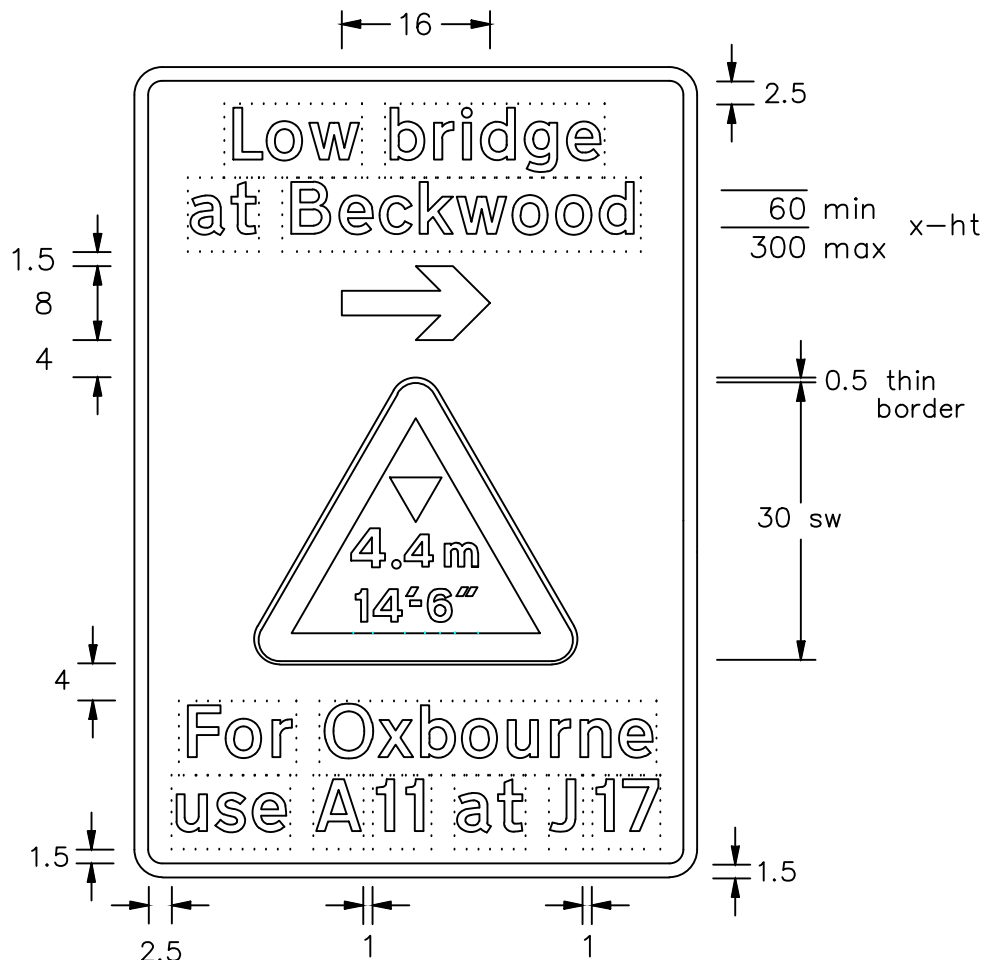
4. The tile outlines do not form part of the sign.

5. COLOURS : Legend, Arrow & Border --- WHITE  
Background ----- BLUE  
Thin border to symbol ----- WHITE  
Symbol ----- see appropriate drawing

6. DIMENSIONS : x-heights are in millimetres, other dimensions are  
in stroke widths. (4sw = x-height)

7. See Chapter 7 of the Traffic Signs Manual for further design  
details in relation to place names and route numbers.

8. See sheet 1 for other dimensions.



P818x5-2

Department for  
**Transport**

Title: Informatory Sign  
LOCATION OF LOW BRIDGE WITH  
INDICATION OF ALTERNATE ROUTE

Issue: Date:  
A: 11.11.11  
B:  
C:

Drawn by :  
A.K.  
Approved by:  
J.B.

Dimensions :  
SEE  
NOTE 5

Drawing No.  
P 818.5  
Sheet 2 of 2