

NOTES: 1. The route numbers are from the Motorway alphabet and other legend from the Transport Medium alphabet at the x-heights shown.

2. The tile outlines do not form part of the sign.

3. COLOURS : Background ----- BLUE
Legend & Border --- WHITE

4. DIMENSIONS : x-heights are in millimetres, other dimensions are in stroke widths based on the 175min/280max x-height. (4sw = x-height)

5. See sheets 2 and 3 for variants.

P2917-1

Before using this drawing, confirm that it has not been superseded.

Department for
Transport

Title: Motorway Informatory Sign
DISTANCES TO MOTORWAY
SERVICE AREAS AHEAD

Issue: Date:
A: 14.6.95
B: 14.3.05
C:

Drawn by:
S.P.
Approved by:
R.M.

Dimensions:
SEE
NOTE 4

Drawing No.
P 2917
Sheet 1 of 3

Before using this drawing, confirm
that it has not been superseded.

© CROWN COPYRIGHT

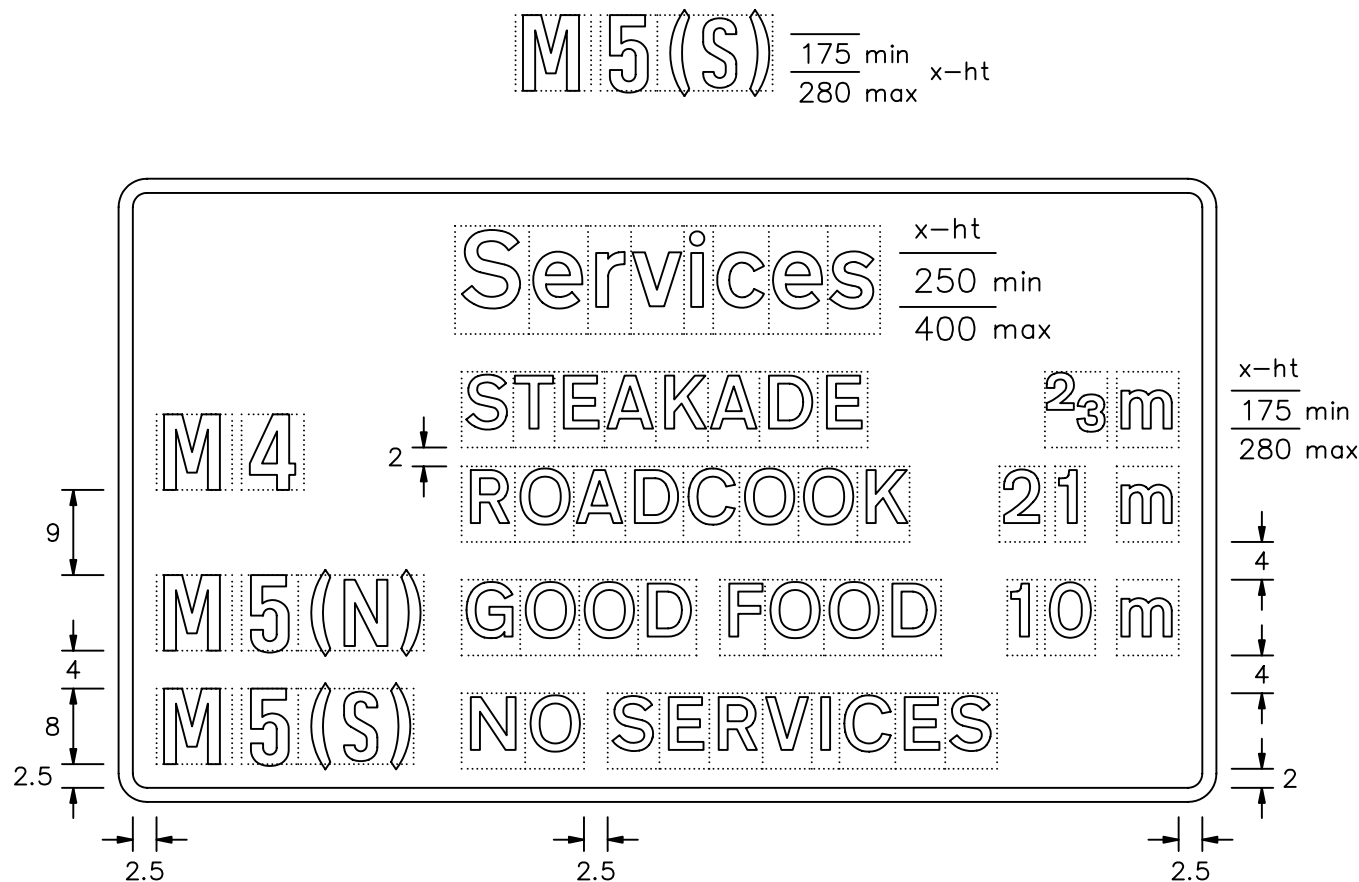
NOTES: 1. The route numbers are from the Motorway
alphabet and other legend from the Transport
Medium alphabet at the x-heights shown.

2. The tile outlines do not form part of the sign.

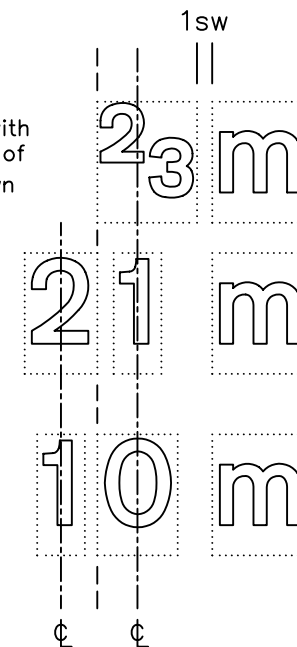
3. COLOURS : Background ----- BLUE
Legend & Border --- WHITE

4. DIMENSIONS : x-heights are in millimetres,
other dimensions are in stroke widths based
on the 175min/280max x-height.
(4sw = x-height)

5. See sheet 1 for other dimensions and sheet 3
for other variants.



tiles of tens and
units are aligned with
the left hand side of
the 2/3 tile as shown



P2917-2

Department for
Transport

Title: Motorway Informatory Sign
DISTANCES TO MOTORWAY
SERVICE AREAS AHEAD (variant)

Issue: A: 14.6.95
B: 14.3.05
C:

Date: R.M.
Approved by: R.M.

Dimensions: SEE
NOTE 4

Drawing No.
P 2917
Sheet 2 of 3

Before using this drawing, confirm
that it has not been superseded.

© CROWN COPYRIGHT

NOTES: 1. The route numbers are from the Motorway alphabet and other
legend from the Transport Medium alphabet at the x-heights shown.

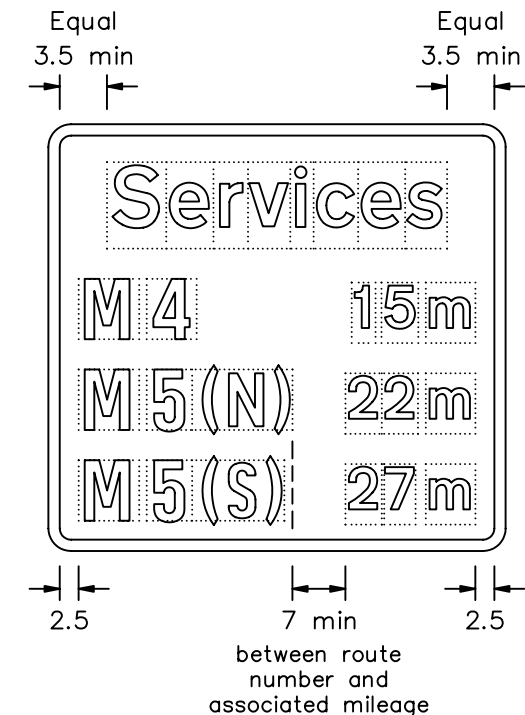
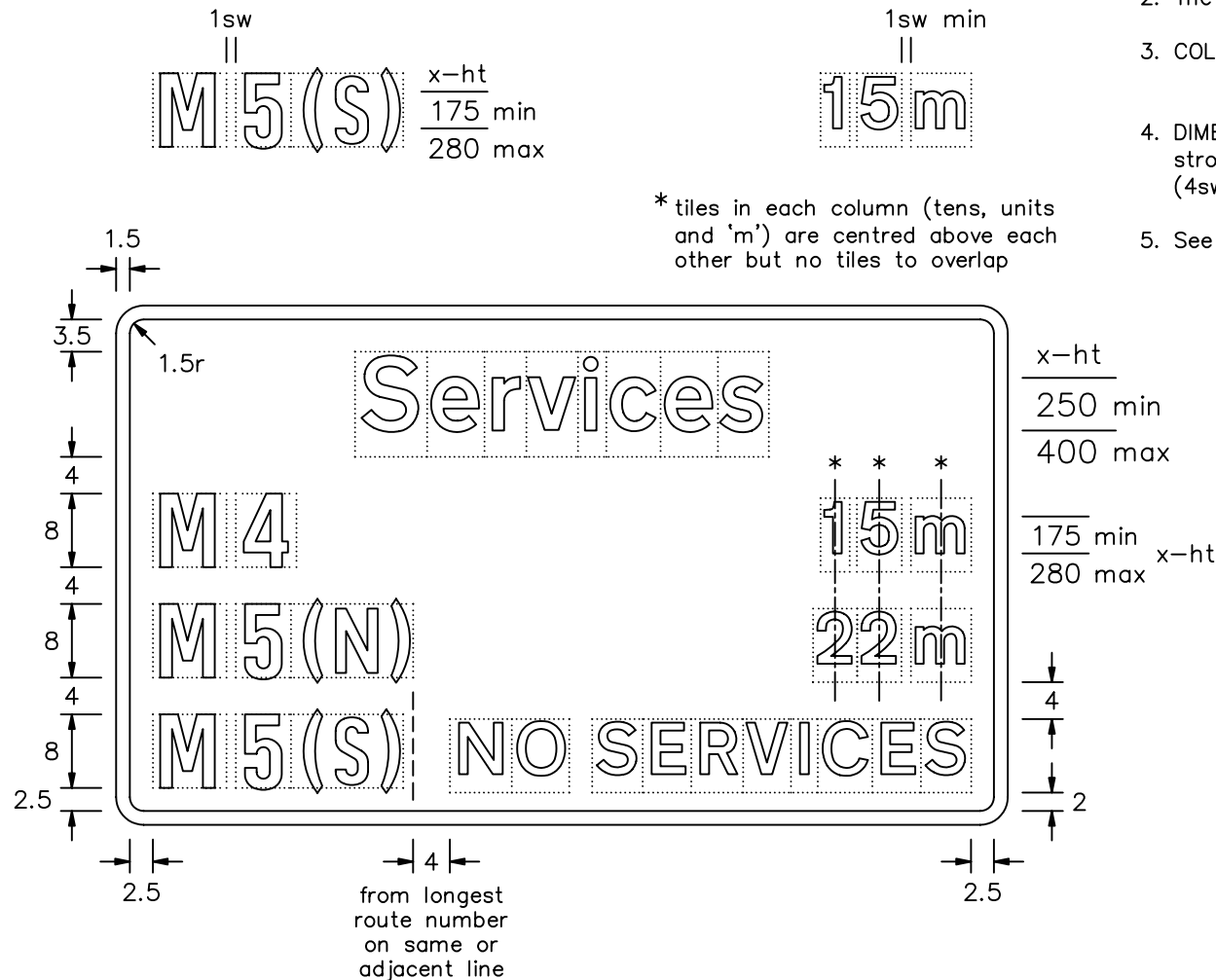
2. The tile outlines do not form part of the signs.

3. COLOURS : Background ----- BLUE
Legend & Border ---- WHITE

4. DIMENSIONS : x-heights are in millimetres, other dimensions are in
stroke widths based on the 175min/280max x-height.
(4sw = x-height)

5. See sheet 2 for another variant.

* tiles in each column (tens, units
and 'm') are centred above each
other but no tiles to overlap



P2917-3

Department for
Transport

Title: Motorway Informatory Signs
DISTANCES TO MOTORWAY
SERVICE AREAS AHEAD (variants)

Issue: Date:
A: 14.6.95
B: 14.3.05
C:

Drawn by:
R.M.
Approved by:
R.M.

Dimensions:
SEE
NOTE 4

Drawing No.
P 2917
Sheet 3 of 3