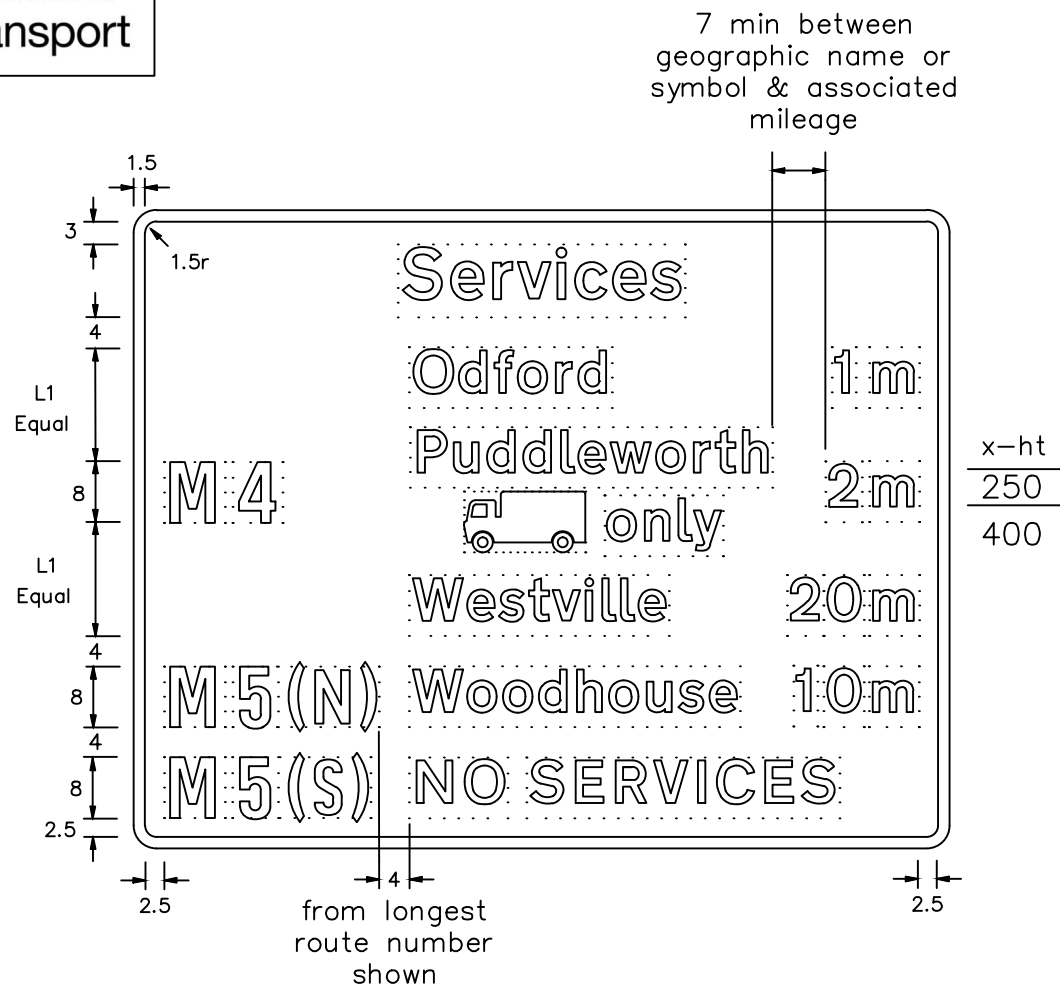




Department
for Transport

Before using this drawing, confirm
that it has not been superseded.

© CROWN COPYRIGHT



- NOTES:
1. The route numbers are from the Motorway alphabet and other legend from the Transport Medium alphabet at the x-height shown.
 2. The tile outlines do not form part of the sign.
 3. COLOURS : Background ----- BLUE
Legend & Border ---- WHITE
Lorry symbol ----- WHITE
 4. DIMENSIONS : x-heights are in millimetres,
other dimensions are in stroke widths based
on the 250min/400max x-height.
(4sw = x-height)
 5. Lorry symbol details are given in drawing
S 32. The lorry symbol is 8sw high and
16sw in width.
 6. The geographical names of the service areas
and the words 'NO SERVICES' may be varied
or omitted as appropriate but shall not
exceed six.
 7. The x-height of 'Services' must always be
20% greater than the x-height of the
remainder of the text.
 8. Identification numbers of routes may be
added, varied or omitted as appropriate.

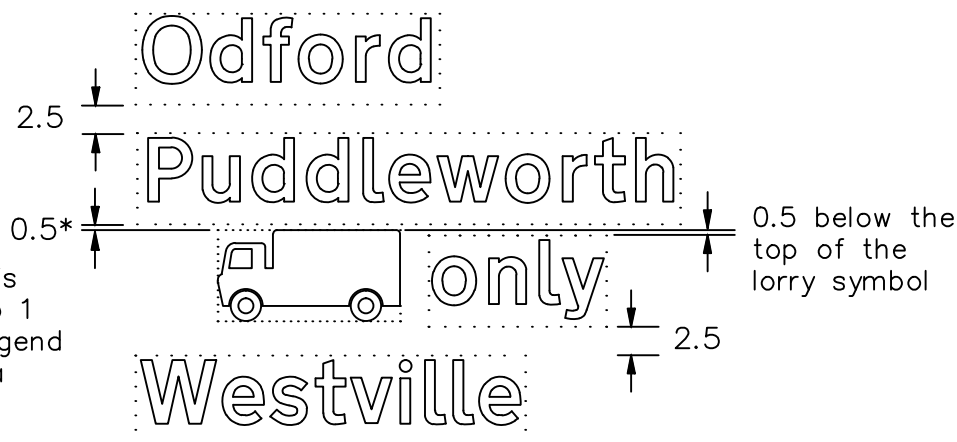
NP2917x1-1

<p>Title: Motorway Informatory Signs</p> <p>DISTANCES TO MOTORWAY SERVICES AREAS AHEAD</p>	<p>Issue: Date:</p> <p>A: 20.6.11</p> <p>B: 12.11.13</p> <p>C: 20.12.13</p>	<p>Drawn by:</p> <p>A.K.</p> <p>Approved by:</p> <p>J.B.</p>	<p>Related drawings:</p> <p>S 32</p>	<p>Dimensions:</p> <p>SEE NOTE 4</p>	<p>Drawing No.</p> <p>NP 2917.1</p> <p>Sheet 1 of 2</p>
--	---	--	--------------------------------------	--	---



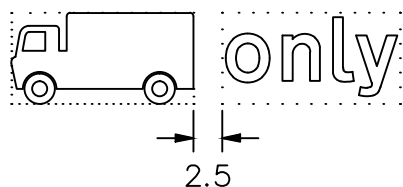
Department
for Transport

* This gap is increased to 1 when the legend above has a descender

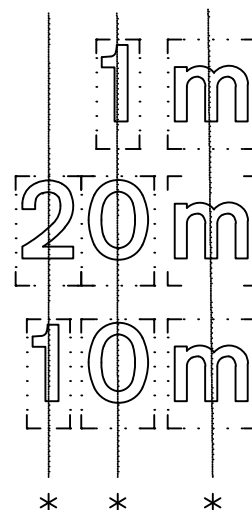


Services: $\frac{x\text{-ht}}{300 \text{ min}}$
480 max

1sw min
20m



1sw
M5(S)



* tiles in each column (tens, units and 'm') are centered above each other but no tiles to overlap

Before using this drawing, confirm that it has not been superseded.


© CROWN COPYRIGHT

- NOTES:
1. The route numbers are from the Motorway alphabet and other legend from the Transport Medium alphabet at the x-height shown.
 2. The tile outlines do not form part of the sign.
 3. COLOURS : Background ----- BLUE
Legend & Border ---- WHITE
Lorry symbol ----- WHITE
 4. DIMENSIONS : x-heights are in millimetres, other dimensions are in stroke widths based on the 250min/400max x-height. (4sw = x-height)
 5. Lorry symbol details are given in drawing S 32. The lorry symbol is 8sw high and 16sw in width.
 6. The geographical names of the service areas and the words 'NO SERVICES' may be varied or omitted as appropriate but shall not exceed six.
 7. The x-height of 'Services' must always be 20% greater than the x-height of the remainder of the text.
 8. Identification numbers of routes may be added, varied or omitted as appropriate.

NP2917x1-2

<p>Title: Motorway Informatory Signs</p> <p>DISTANCES TO MOTORWAY SERVICES AREAS AHEAD</p>	<p>Issue: Date:</p> <p>A: 20.6.11</p> <p>B: 12.11.13</p> <p>C: 20.12.13</p>	<p>Drawn by: A.K.</p> <p>Approved by: J.B.</p>	<p>Related drawings: S 32</p>	<p>Dimensions: SEE NOTE 4</p>	<p>Drawing No. NP 2917.1</p> <p>Sheet 2 of 2</p>
--	---	--	-------------------------------	-------------------------------	--

Services

M 4	Odford	1 m
	Puddleworth  only	2 m
	Westville	20 m
M 5 (N)	Woodhouse	10 m
M 5 (S)	NO SERVICES	