

NOTICE OF ORDER WILDLIFE AND COUNTRYSIDE ACT 1981 53

Suffolk County Council
Suffolk County Council (Parish of Cavenham) Modification Order 2019

Notice is hereby given that the above referenced Order has been submitted to the Secretary of State for Environment, Food and Rural Affairs for determination. An Inspector will be appointed by the Secretary of State to determine the Order.

The **start date** for the above Order is 10 March 2020

Consideration of the Order will take the form of exchanges of statements of case and comments on statements of case.

The effect of the Order, if confirmed without modifications, will be to modify the definitive map and statement for the area by adding a byway open to all traffic from Ordnance Survey Grid Reference (OSGR) 57704,27171 on the U6211 to OSGR 57736, 27140 at the parish boundary with Lackford, as shown on the order plan.

Any queries relating to this Order should be referred to Jean McEntee at The Planning Inspectorate, Rights of Way Section, Room 3/A Eagle Wing, Temple Quay House, 2 The Square, Temple Quay, Bristol, BS1 6PN. Telephone: 0303 444 5437. Email: jean.mcentee@planninginspectorate.gov.uk Please quote reference number ROW/3235736 on all correspondence.

Any person wishing to view the statements of case and other documents relating to this Order may do so by appointment at Suffolk County Council, Phoenix House, Goddard Road, Ipswich IP1 5NP. Evidence is also available at Suffolk Record Office, 77 Raingate Street, Bury St Edmunds and Suffolk Record Office, Gatacre Road, Ipswich. Please contact Suffolk County Council. Telephone: 01473 264770.

Timetable for sending in statements of case and comments

Within 2 weeks of the start date [by 24 March 2020]

The Order Making Authority must ensure their statement of case is received by the Secretary of State. As soon as possible after the deadline, the Secretary of State will send a copy (excluding copies of any supporting documents - these will be available to view at the Authority's offices) to everyone who has made an objection or representation, the applicant and any other person who has written to us in respect of the Order.

Within 8 weeks of the start date [by 5 May 2020]

Everyone who has made an objection or representation or any other written representation must ensure their statement of case is received by the Secretary of State. As soon as possible after the deadline, the Secretary of State will send full copies to the Authority. Copies (excluding copies of any supporting documents - these will be available to view at the Authority's offices) will also be sent to the applicant, every person who has made an objection or representation and any other person who has written to us in respect of the Order.

Within the same period the applicant (if applicable) must ensure their statement of case is received by the Secretary of State. As soon as possible after the deadline, Secretary of State will send a full copy to the Authority. Copies will also be sent to everyone who has made an objection or representation and any other person who has written to us in respect of the Order (excluding copies of any supporting documents - these will be available to view at the Authority's offices).

Within 14 weeks of the start date [by 16 June 2020]

Everyone who has made an objection or representation, the Authority, the applicant (if applicable) and anyone who has written to us in respect of the Order must ensure that their comments on any or every other statement of case is received by the Secretary of State. As soon as possible after the deadline, the Secretary of State will send copies of these comments to everyone else.

Any other person wishing to make representations in writing to the Secretary of State in respect of the above Order must do so in line with the timetable set out above.

In fairness to the other parties everyone should keep to the timetable to ensure that statements of case and comments are received on time. Late documents will be returned.

We cannot accept any libellous, racist or abusive comments. Any documents containing such comments will be returned.

Notice of order for w/r

WILDLIFE AND COUNTRYSIDE ACT 1981

**DEFINITIVE MAP AND STATEMENT FOR THE PARISH OF CAVENHAM IN THE
DISTRICT OF WEST SUFFOLK**

**SUFFOLK COUNTY COUNCIL (PARISH OF CAVENHAM)
MODIFICATION ORDER 2019**

This Order is made by Suffolk County Council under section 53(2)(b) of the Wildlife and Countryside Act 1981 ("the Act"), because it appears to that authority that the Definitive Map and Statement for the parish of Cavenham in the District of West Suffolk require modification in consequence of the occurrence of an event specified in section 53(3)(c)(i) namely, the discovery by the authority of evidence which shows that a byway open to all traffic which is not shown in the map and statement subsists or is reasonably alleged to subsist.

The authority has consulted with every local authority whose area includes the land to which the Order relates. The Suffolk County Council hereby order that:


1. For the purpose of this Order the relevant date is 1 April 2019.
2. The Definitive Map and Statement for the parish of Cavenham in the District of West Suffolk shall be modified as described in Part I and Part II of the Schedule and shown on the map attached to the Order.
3. This Order shall take effect on the date it is confirmed and may be cited as the Suffolk County Council (Parish of Cavenham) Modification Order 2019.

Date: 20 May 2019


THE COMMON SEAL of SUFFOLK

COUNTY COUNCIL was hereunto

affixed in the presence of:-



An authorised Officer of the Council



SCHEDULE

Part I: Modification of Definitive Map

Description of footpath to be added

There shall be added to the Definitive Map for the parish of Cavenham a byway open to all traffic from a point at Ordnance Survey grid reference 57704,27171 to a point at Ordnance Survey grid reference 57736,27140 as shown on the attached map.

Part II: Modification of Definitive Statement

Particulars of byway open to all traffic to be added

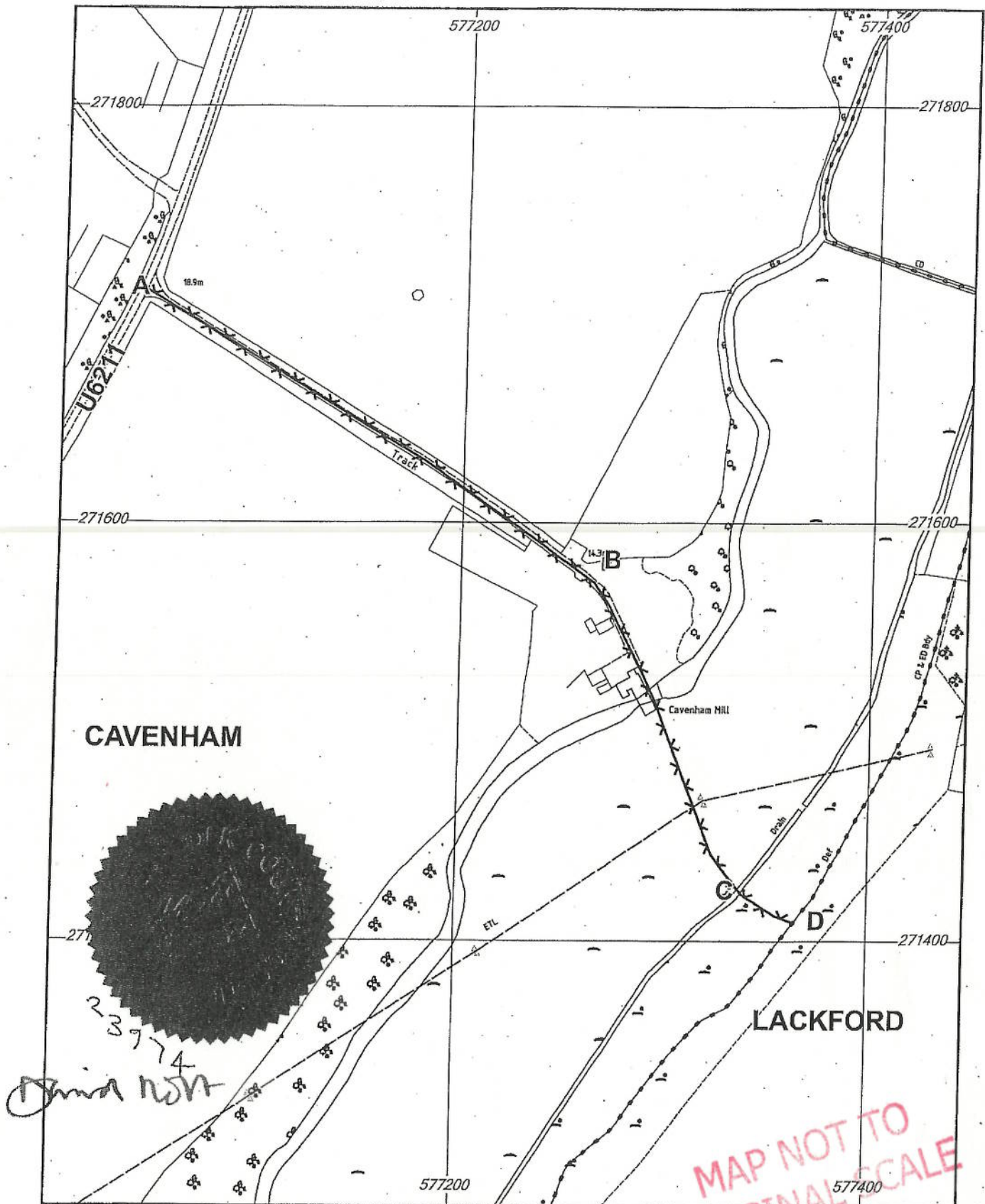
There shall be added to the Definitive Statement for the parish of Cavenham the following particulars:

Cavenham byway open to all traffic 6

Commencing at Ordnance Survey Grid Reference (OSGR) 57704,27171 (point A) at a junction with the U6211 and progressing along a track for 261 metres to OSGR 57726,27157 (point B); changing to a south south-easterly direction and continuing for 58 metres, passing Cavenham Mill to OSGR 57729,27152; crossing the Millrace for 7.5 metres to OSGR 57729,27151; continuing in a south south-easterly direction for 99.5 metres to a drain at OSGR 57733,27142 (point C); crossing a 2 metre drain and changing to a south-easterly direction for 29.5 metres to the parish boundary with Lackford at OSGR 57736,27140 (point D).

Width: 9 metres

(Metric conversion of the 30 foot width set out in the 1801 Cavenham Inclosure Act)




PROPOSED BYWAY AT CAVENHAM




Suffolk
County Council

Director of Growth Highways and Infrastructure
Endeavour House, 8 Russell Road, Ipswich, Suffolk. IP1 2BX



Proposed byway open to all traffic

Scale 1:2500



Definitive Map Parish Boundary

Crown Copyright. All rights reserved.
Suffolk County Council Licence No. 100023395 2019



Filed at: