



Ministry
of Defence

Secretariat
Defence Infrastructure Organisation
Kingston Road
Sutton Coldfield
B75 7RL

E-mail: diosec-parli@mod.gov.uk
www.gov.uk/DIO

[REDACTED]
[REDACTED]
Ref. FOI 2019/10585

9 October 2019

Dear [REDACTED]

Thank you for your email of 11 September 2019 requesting the following information:

"In the interests of a speedy resolution of this matter we therefore ask for the provision of:

- 1. maps showing the various routes taken by pipes emanating from Building 22.*
- 2. copies of the original tenancy agreements for Wexland Farm (believed to have commenced in the 1930s).*
- 3. any correspondence, agreements and variations which refer to any changes in water supply systems for Netheravon House (including Avon Camp), Wains Way, Manor Farm and Wexland Farm including changes to pumping systems etc.*
- 4. the date on which the tank washing-down facility on Netheravon Down closed and where its water supply came from*
- 5. bills and other metre readings taken from supply pipes emanating from our Building 22 and their location.*
- 6. can you confirm that Scottish Water or similar have been instructed by you or your agents to investigate the water supply routes around Choulston Farm."*

I am treating your correspondence as a request for information under the Freedom of Information Act 2000 (FOIA).

A search for the information has now been completed within the Ministry of Defence (MOD) and I can confirm that some information in scope of your request is held.

The information you have requested can be found below and attached at Annex A & B, but some of the information falls entirely within the scope of the absolute exemptions provided for at sections 40 (Personal Data) of the FOIA and has been redacted.

Section 40(2) has been applied to some of the information in question one of your request in order to protect personal information as governed by the General Data Protection Regulation and Data Protection Act 2018. Section 40 is an absolute exemption and there is therefore no requirement to consider the public interest in making a decision to withhold the information.

- 1. maps showing the various routes taken by pipes emanating from Building 22.*

Please see attached at Annex A and B.

2. copies of the original tenancy agreements for Wexland Farm (believed to have commenced in the 1930s).

The MOD holds no information on this question.

3. any correspondence, agreements and variations which refer to any changes in water supply systems for Netheravon House (including Avon Camp), Wains Way, Manor Farm and Wexland Farm including changes to pumping systems etc.

The MOD holds no information on this question.

4. the date on which the tank washing-down facility on Netheravon Down closed and where its water supply came from.

The MOD holds no information in regards to the date on which the washdown facility on Netheravon Down closed, however I can confirm that Ancala Water Services (AWS) supplied the water at the washdown facility.

5. bills and other metre readings taken from supply pipes emanating from our Building 22 and their location

The MOD holds no information on this question.

6. can you confirm that Scottish Water or similar have been instructed by you or your agents to investigate the water supply routes around Choulston Farm. Needless to say, the money lost over the past decades we will look to offset against any rent owing with interest.

The MOD holds no information on this question. Neither Defence Infrastructure Organisation or AWS have instructed any party to investigate the water supply surrounding Choulston Farm.

Under Section 16 of the Act (Advice and Assistance) you may find it helpful to know that in relation to question four of your request, the washdown facility was closed approximately 18 months ago and the water switched off due to AWS's concerns of a leak between the tank and the reservoir.

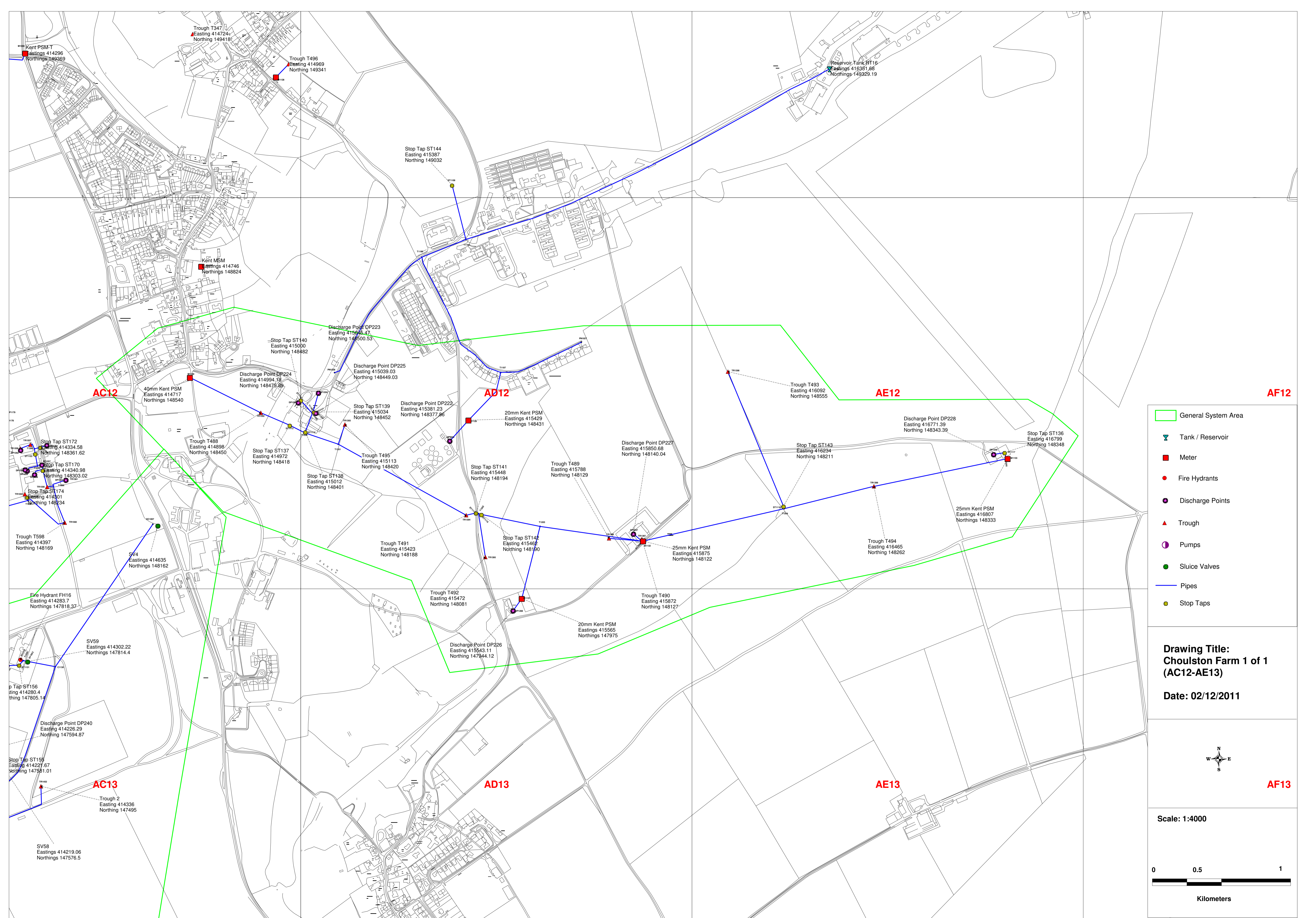
If you have any queries regarding the content of this letter, please contact this office in the first instance.

If you wish to complain about the handling of your request, or the content of this response, you can request an independent internal review by contacting the Information Rights Compliance team, Ground Floor, MOD Main Building, Whitehall, SW1A 2HB (e-mail CIO-FOI-IR@mod.gov.uk). Please note that any request for an internal review should be made in writing within 40 working days of the date of this response.

If you remain dissatisfied following an internal review, you may raise your complaint directly to the Information Commissioner under the provisions of Section 50 of the Freedom of Information Act. Please note that the Information Commissioner will not normally investigate your case until the MOD internal review process has been completed. The Information Commissioner can be contacted at: Information Commissioner's Office, Wycliffe House, Water Lane, Wilmslow, Cheshire, SK9 5AF. Further details of the role and powers of the Information Commissioner can be found on the Commissioner's website at <https://ico.org.uk/>.

Yours sincerely,

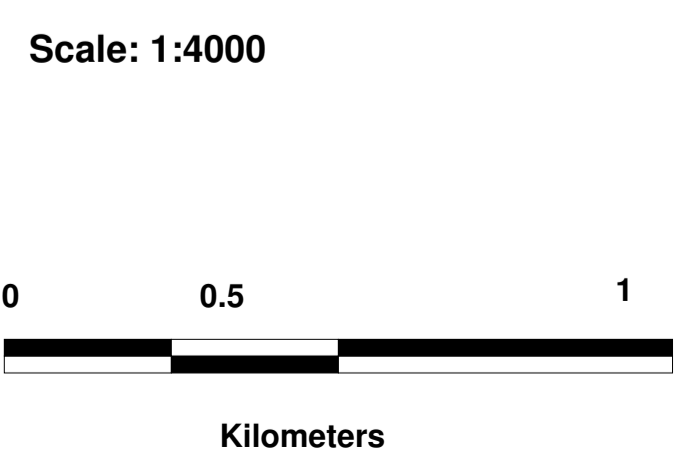
DIO Secretariat



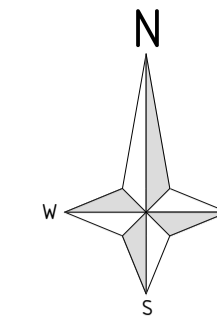
- General System Area**
- Tank / Reservoir
 - Meter
 - Fire Hydrants
 - Discharge Points
 - Trough
 - Pumps
 - Sluice Valves
 - Pipes
 - Stop Taps

Drawing Title:
Choulston Farm 1 of 1
(AC12-AE13)

Date: 02/12/2011



DO NOT SCALE



NOTES

1. This map is reproduced from Ordnance Survey material with the permission of Ordnance Survey on behalf of the Controller of Her Majesty's Stationery Office & Crown copyright. Unauthorised reproduction infringes Crown copyright and may lead to prosecution or civil proceedings. Defence Estates, Lic. No. 10003250, 2004.
Atgynhychir y map hwn o ddeunydd yr Arolwg Ordnans gyda chaniatâd Arolwg Ordnans ar ran Rheolwr Llyfrfa Ei Mawrhydi & Hawlfraint y Goron. Mae atgynhychir heb ganiatâd yn torri hawlfraint y Goron a gall hyn arwain at erlyniad neu achos sifil. Defence Estates, Rhif trwydded 10003250, 2004.
2. BREY Services cannot guarantee the accuracy of this drawing. This drawing should be used as a guide only.
3. This drawing has been constructed using one or several drawings that are the property of the MoD. Its contents are restricted and remain the property of the MoD.

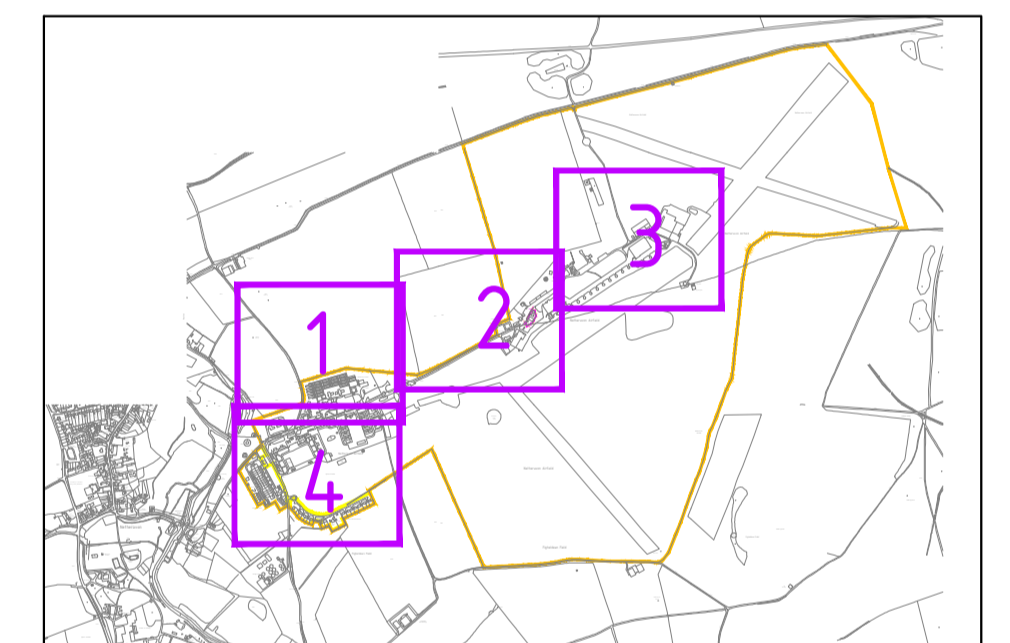
KEY

- | | |
|-------------------------------|------------------------------|
| BH = BOREHOLE | OWI = OIL WATER INTERCEPTOR |
| CP = CESS PIT | SPS = SEWAGE PUMPING STATION |
| CSO = COMBINED SEWER OUTFALL | SIL = SILT TRAP |
| EWS = EMERGENCY WATER STORAGE | ST = SEPTIC TANK |
| FB = FIRE BOOSTER | STW = SEWAGE TREATMENT WORKS |
| IR = IMPOUNDING RESERVOIR | SVR = SERVICE RESERVOIR |
| OTH = OTHER | WPS = WATER PUMPING STATION |
| OUT = OUTFALL | WTW = WATER TREATMENT WORKS |

LEGEND

- CATEGORY 1 MoD LEASED ASSET
Above ground asset or below ground asset in respect of which the location and the extent (or the maximum extent, in the case of a below ground of a below ground asset) is known.
 - ▲ CATEGORY 2 MoD LEASED ASSET
Asset in respect of which the location at ground level is known but the maximum extent below ground level, although not precisely known, has been determined through the application of engineering judgement. The boundaries of this asset include a factor of safety to take into account the uncertainty of the extent of the asset.
 - CATEGORY 3 MoD LEASED ASSET
Asset in respect of which the location at ground level is only vaguely known (+/- 100m) and its full extent is not known.
- | | |
|---------------------|-----------------------|
| Foul Sewerage Main | MoD Boundary |
| Storm Drainage Main | DHE Boundary |
| Potable Water Main | Service Area Boundary |
| Fire Hydrant Main | |

ZONAL PLAN



OFFICIAL SENSITIVE

1	APR 05	FIRST ISSUE	SS	JT	TR
ISSUE	DATE	DESCRIPTION	DRAWN	CHKD	APPRD



Ancala Water Services
2nd Floor
1 Capitol Park
Dodworth
Barnsley
S75 3ZT
www.ancalawaterservices.com

CLIENT
SECRETARY OF STATE FOR DEFENCE

PROJECT
PROJECT AQUATRINE

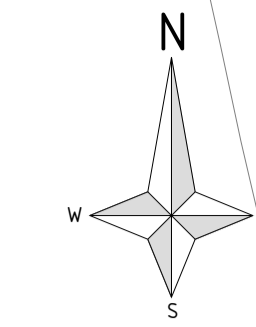
SITE NAME
NETHERAVON BARRACKS ALLENBY SITE

DRAWING TITLE
MASTER SERVICES PLAN SITE OVERVIEW

SCALE	DATE	SHEET SIZE
1:5000	APR 05	A1
SITE GROUP	DRAWING NUMBER	ISSUE
XA013	501	1



DO NOT SCALE



Tumuli
(sites of)

Tumulus
(site of)

NOTES

- This map is reproduced from Ordnance Survey material with the permission of Ordnance Survey on behalf of the Controller of Her Majesty's Stationery Office & Crown copyright. Unauthorised reproduction infringes Crown copyright and may lead to prosecution or civil proceedings. Defence Estates, Lic. No. 10003250, 2004.
Afgynhychir y map hwn o ddeunydd yr Arolwg Ordnans gyda chaniatâd Arolwg Ordnans ar ran Rheolwr Llyfrfa Ei Mawrhydi & Hawlfraint y Goron. Mae afgynhychru heb ganiatâd yn torri hawlfraint y Goron a gall hyn arwain at erlyniad neu achos sifil. Defence Estates, Rhif trwydded 10003250, 2004.
- BREY Services cannot guarantee the accuracy of this drawing. This drawing should be used as a guide only.
- This drawing has been constructed using one or several drawings that are the property of the MoD. Its contents are restricted and remain the property of the MoD.

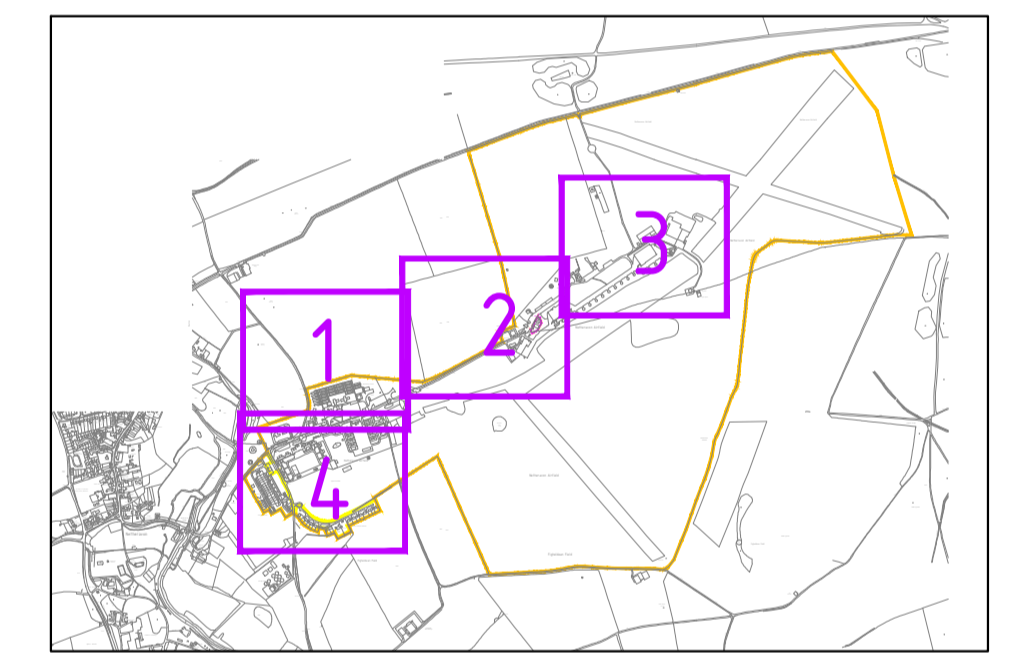
KEY

- | | |
|-------------------------------|------------------------------|
| BH = BOREHOLE | OWI = OIL WATER INTERCEPTOR |
| CP = CESS PIT | SPS = SEWAGE PUMPING STATION |
| CSO = COMBINED SEWER OUTFALL | SIL = SILT TRAP |
| EWS = EMERGENCY WATER STORAGE | ST = SEPTIC TANK |
| FB = FIRE BOOSTER | STW = SEWAGE TREATMENT WORKS |
| IR = IMPOUNDING RESERVOIR | SVR = SERVICE RESERVOIR |
| OTH = OTHER | WPS = WATER PUMPING STATION |
| OUT = OUTFALL | WTW = WATER TREATMENT WORKS |

LEGEND

- CATEGORY 1 MoD LEASED ASSET
Above ground asset or below ground asset in respect of which the location and the extent (or the maximum extent, in the case of a below ground of a below ground asset) is known.
 - ▲ CATEGORY 2 MoD LEASED ASSET
Asset in respect of which the location at ground level is known but the maximum extent below ground level, although not precisely known, has been determined through the application of engineering judgement. The boundaries of this asset include a factor of safety to take into account the uncertainty of the extent of the asset.
 - CATEGORY 3 MoD LEASED ASSET
Asset in respect of which the location at ground level is only vaguely known (+/- 100m) and its full extent is not known.
- | | |
|---------------------|-----------------------|
| Foul Sewerage Main | MoD Boundary |
| Storm Drainage Main | DHE Boundary |
| Potable Water Main | Service Area Boundary |
| Fire Hydrant Main | |

ZONAL PLAN



OFFICIAL SENSITIVE

1	APR 05	FIRST ISSUE	SS	JT	TR
ISSUE	DATE	DESCRIPTION	DRAWN	CHKD	APPRD



Ancala Water Services
2nd Floor
1 Capitol Park
Dodworth
Barnsley
S75 3ZT
www.ancalawaterservices.com

CLIENT
SECRETARY OF STATE FOR DEFENCE

PROJECT
PROJECT AQUATRINE

SITE NAME
NETHERAVON BARRACKS ALLENBY SITE

DRAWING TITLE
MASTER SERVICES PLAN ZONE 1

SCALE
1:1000

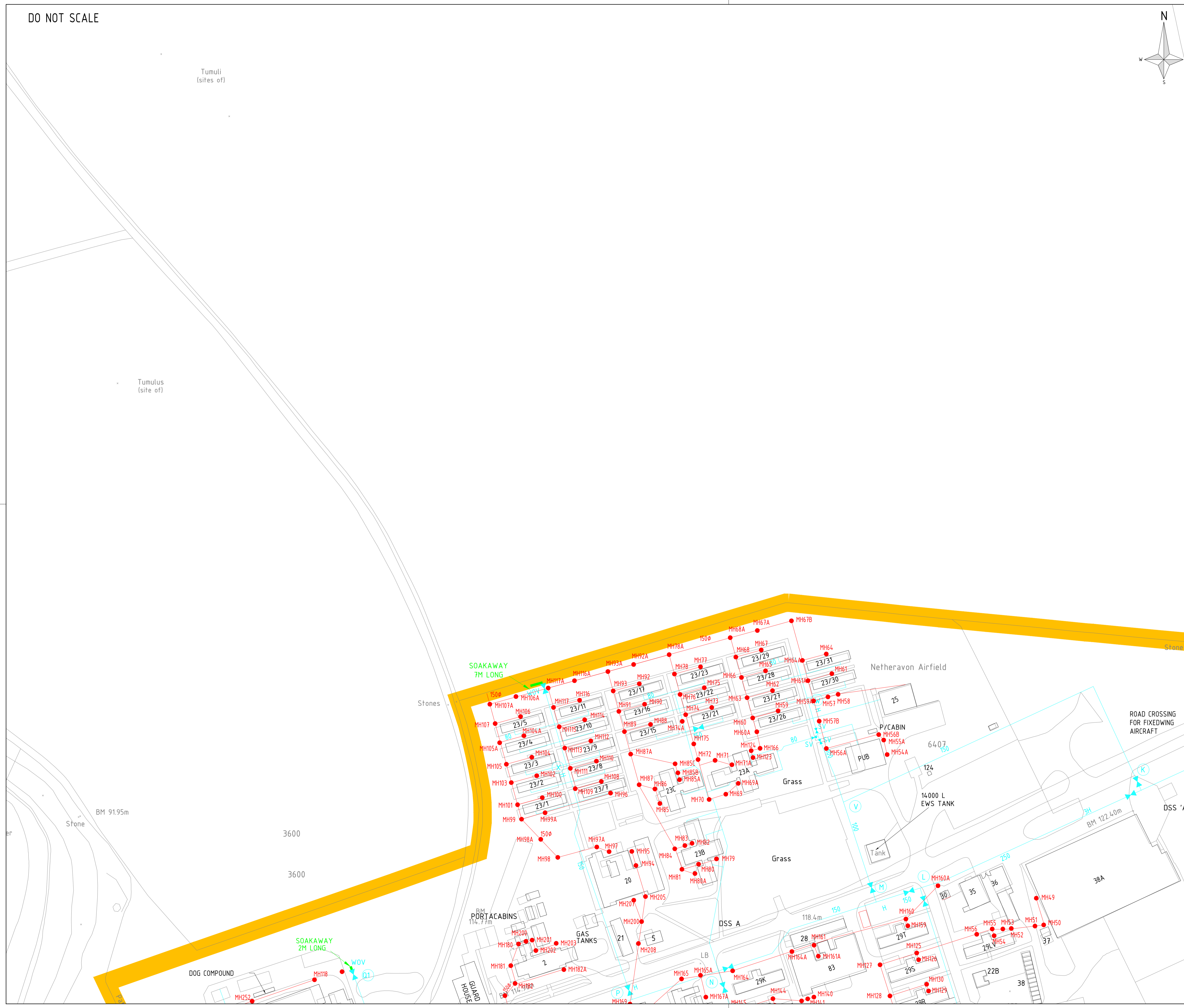
DATE
APR 05

SHEET SIZE
A1

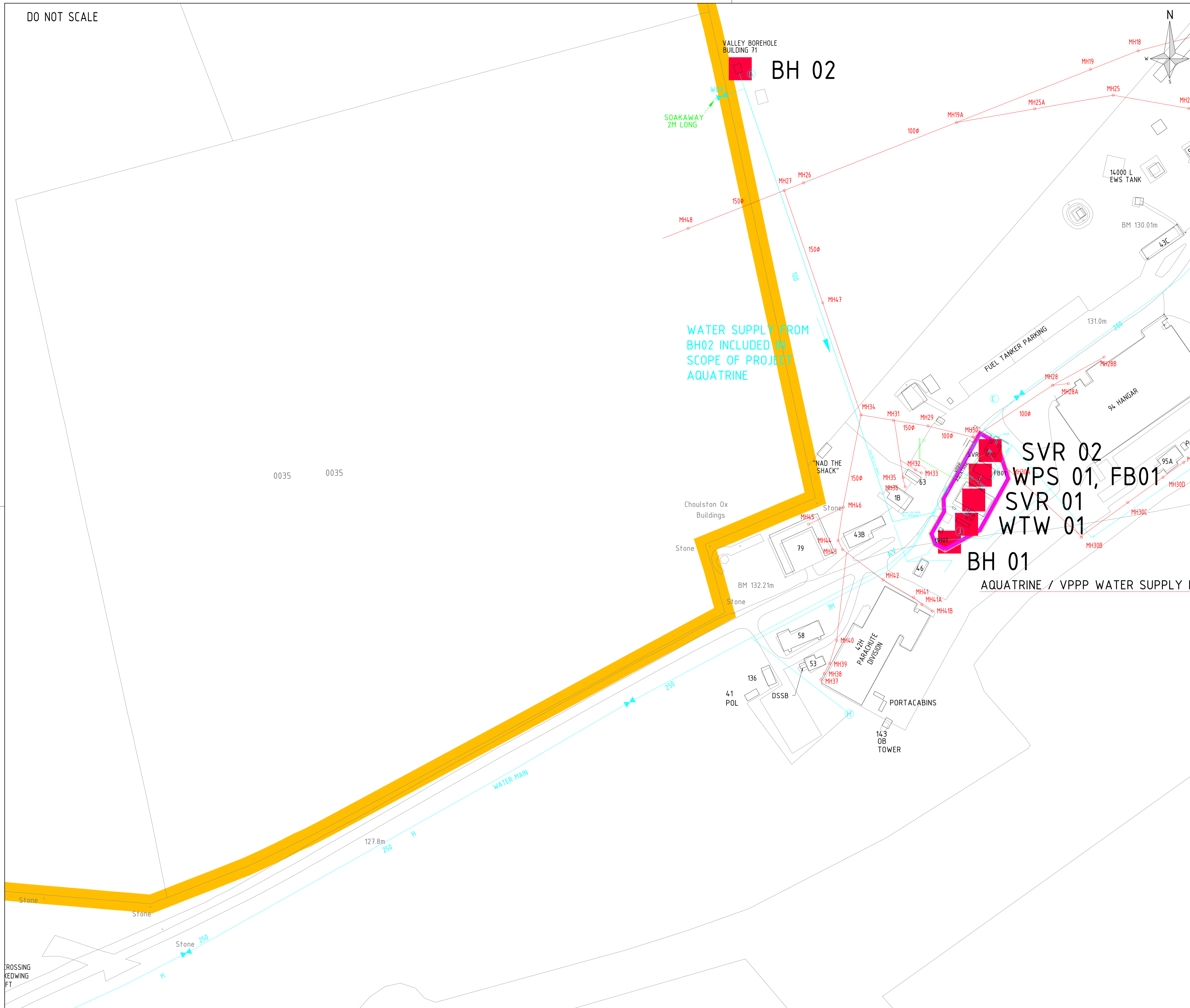
SITE GROUP
XA013

DRAWING NUMBER
601

ISSUE
1



DO NOT SCALE



NOTES

1. This map is reproduced from Ordnance Survey material with the permission of Ordnance Survey on behalf of the Controller of Her Majesty's Stationery Office & Crown copyright. Unauthorised reproduction infringes Crown copyright and may lead to prosecution or civil proceedings. Defence Estates, Lic. No. 10003250, 2004.
Afgynhychir y map hwn o ddeunydd yr Arolwg Ordnans gyda chaniatâd Arolwg Ordnans ar ran Rheolwr Llyfrfa Ei Mawrhydi & Hawlfraint y Goron. Mae afgynhychru heb ganiatâd yn torri hawlfraint y Goron a gall hyn arwain at erlyniad neu achos sifil. Defence Estates, Rhif trwydded 10003250, 2004.
2. BREY Services cannot guarantee the accuracy of this drawing. This drawing should be used as a guide only.
3. This drawing has been constructed using one or several drawings that are the property of the MoD. Its contents are restricted and remain the property of the MoD.

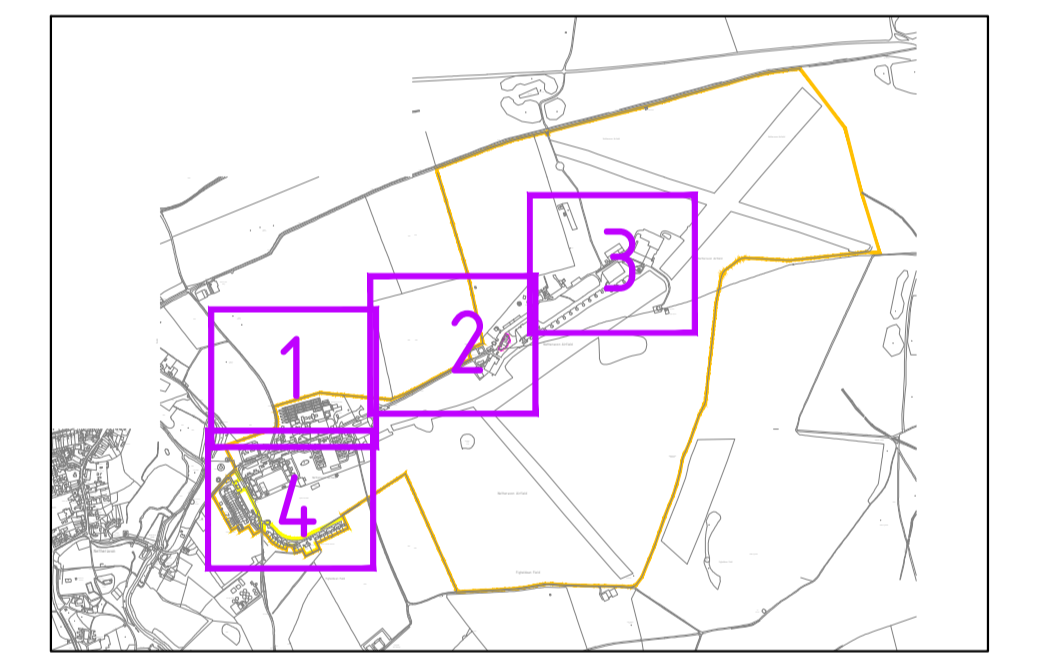
KEY

- | | |
|-------------------------------|------------------------------|
| BH = BOREHOLE | OWI = OIL WATER INTERCEPTOR |
| CP = CESS PIT | SPS = SEWAGE PUMPING STATION |
| CSO = COMBINED SEWER OUTFALL | SIL = SILT TRAP |
| EWS = EMERGENCY WATER STORAGE | ST = SEPTIC TANK |
| FB = FIRE BOOSTER | STW = SEWAGE TREATMENT WORKS |
| IR = IMPOUNDING RESERVOIR | SVR = SERVICE RESERVOIR |
| OTH = OTHER | WPS = WATER PUMPING STATION |
| OUT = OUTFALL | WTW = WATER TREATMENT WORKS |

LEGEND

- CATEGORY 1 MoD LEASED ASSET
Above ground asset or below ground asset in respect of which the location and the extent (or the maximum extent, in the case of a below ground of a below ground asset) is known.
 - ▲ CATEGORY 2 MoD LEASED ASSET
Asset in respect of which the location at ground level is known but the maximum extent below ground level, although not precisely known, has been determined through the application of engineering judgement. The boundaries of this asset include a factor of safety to take into account the uncertainty of the extent of the asset.
 - CATEGORY 3 MoD LEASED ASSET
Asset in respect of which the location at ground level is only vaguely known (+/- 100m) and its full extent is not known.
- | | |
|--|--|
| — Foul Sewerage Main | MoD Boundary |
| — Storm Drainage Main | DHE Boundary |
| — Potable Water Main | Service Area Boundary |
| — Fire Hydrant Main | |

ZONAL PLAN

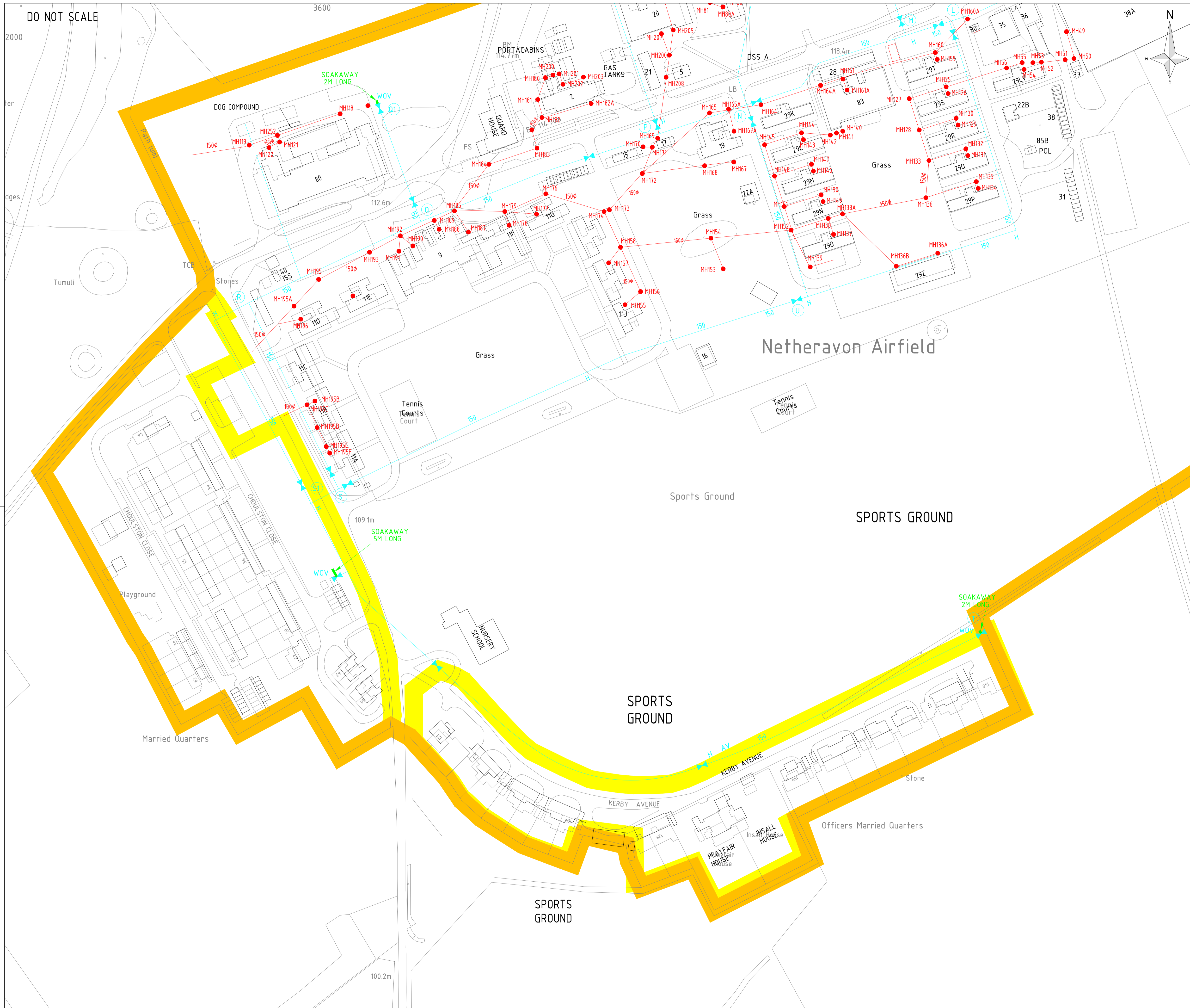


OFFICIAL SENSITIVE

1	APR 05	FIRST ISSUE	SS	JT	TR
ISSUE	DATE	DESCRIPTION	DRAWN	CHKD	APPRD

Ancala Water Services
2nd Floor
1 Capitol Park
Dodworth
Barnsley
S75 3ZT
www.ancalawaterservices.com

CLIENT	SECRETARY OF STATE FOR DEFENCE	
PROJECT	PROJECT AQUATRINE	
SITE NAME	NETHERAVON BARRACKS ALLENBY SITE	
DRAWING TITLE	MASTER SERVICES PLAN ZONE 2	
SCALE	DATE	SHEET SIZE
1:1000	APR 05	A1
SITE GROUP	DRAWING NUMBER	ISSUE
XA013	602	1



DO NOT SCALE

NOTES

1. This map is reproduced from Ordnance Survey material with the permission of Ordnance Survey on behalf of the Controller of Her Majesty's Stationery Office & Crown copyright. Unauthorised reproduction infringes Crown copyright and may lead to prosecution or civil proceedings. Defence Estates, Lic. No. 10003250, 2004
 Atgynhychir y map hwn o ddeunydd yr Arolwg Ordnans gyda chaniatâd Arolwg Ordnans ar ran Rheolwr Llyfrfa Ei Mawrhydi & Hawlfraint y Goron. Mae atgynhychir heb ganiatâd yn torri hawlfraint y Goron a gall hyn arwain at erlyniad neu achos sifil. Defence Estates, Rhif Trwydded 10003250, 2004.
2. BREY Services cannot guarantee the accuracy of this drawing. This drawing should be used as a guide only.
3. This drawing has been constructed using one or several drawings that are the property of the MoD. Its contents are restricted and remain the property of the MoD.

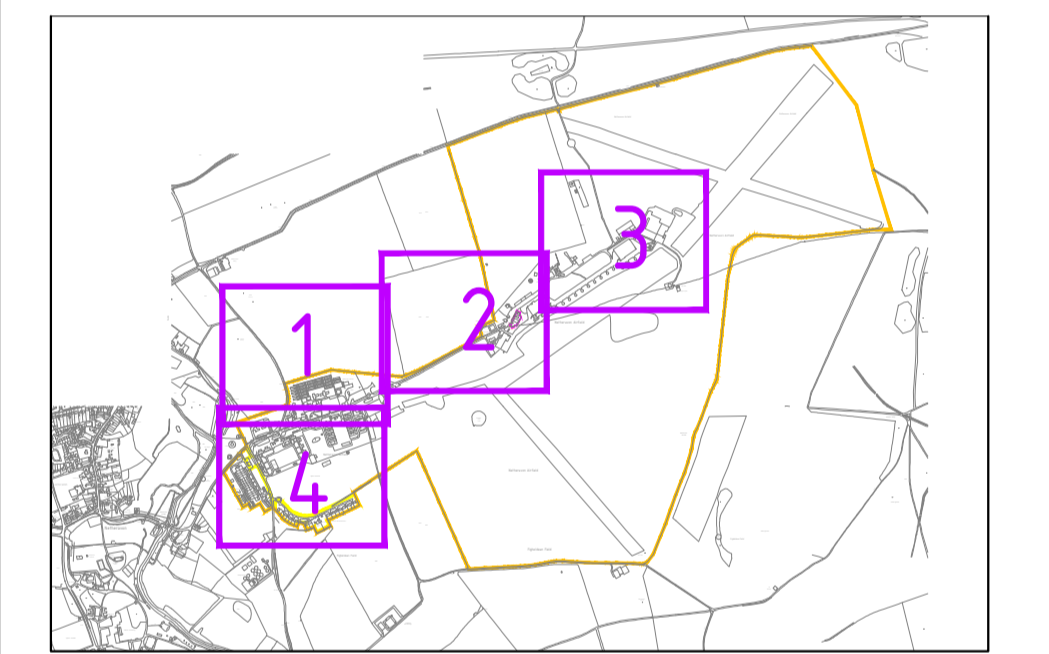
KEY

- | | |
|-------------------------------|------------------------------|
| BH = BOREHOLE | OWI = OIL WATER INTERCEPTOR |
| CP = CESS PIT | SPS = SEWAGE PUMPING STATION |
| CSO = COMBINED SEWER OUTFALL | SIL = SILT TRAP |
| EWS = EMERGENCY WATER STORAGE | ST = SEPTIC TANK |
| FB = FIRE BOOSTER | STW = SEWAGE TREATMENT WORKS |
| IR = IMPOUNDING RESERVOIR | SVR = SERVICE RESERVOIR |
| OTH = OTHER | WPS = WATER PUMPING STATION |
| OUT = OUTFALL | WTW = WATER TREATMENT WORKS |

LEGEND

- CATEGORY 1 MoD LEASED ASSET
Above ground asset or below ground asset in respect of which the location and the extent (or the maximum extent, in the case of a below ground of a below ground asset) is known.
 - ▲ CATEGORY 2 MoD LEASED ASSET
Asset in respect of which the location at ground level is known but the maximum extent below ground level, although not precisely known, has been determined through the application of engineering judgement. The boundaries of this asset include a factor of safety to take into account the uncertainty of the extent of the asset.
 - CATEGORY 3 MoD LEASED ASSET
Asset in respect of which the location at ground level is only vaguely known (+/- 100m) and its full extent is not known.
- | | |
|--|--|
| — Foul Sewerage Main | MoD Boundary |
| — Storm Drainage Main | DHE Boundary |
| — Potable Water Main | Service Area Boundary |
| — Fire Hydrant Main | |

ZONAL PLAN



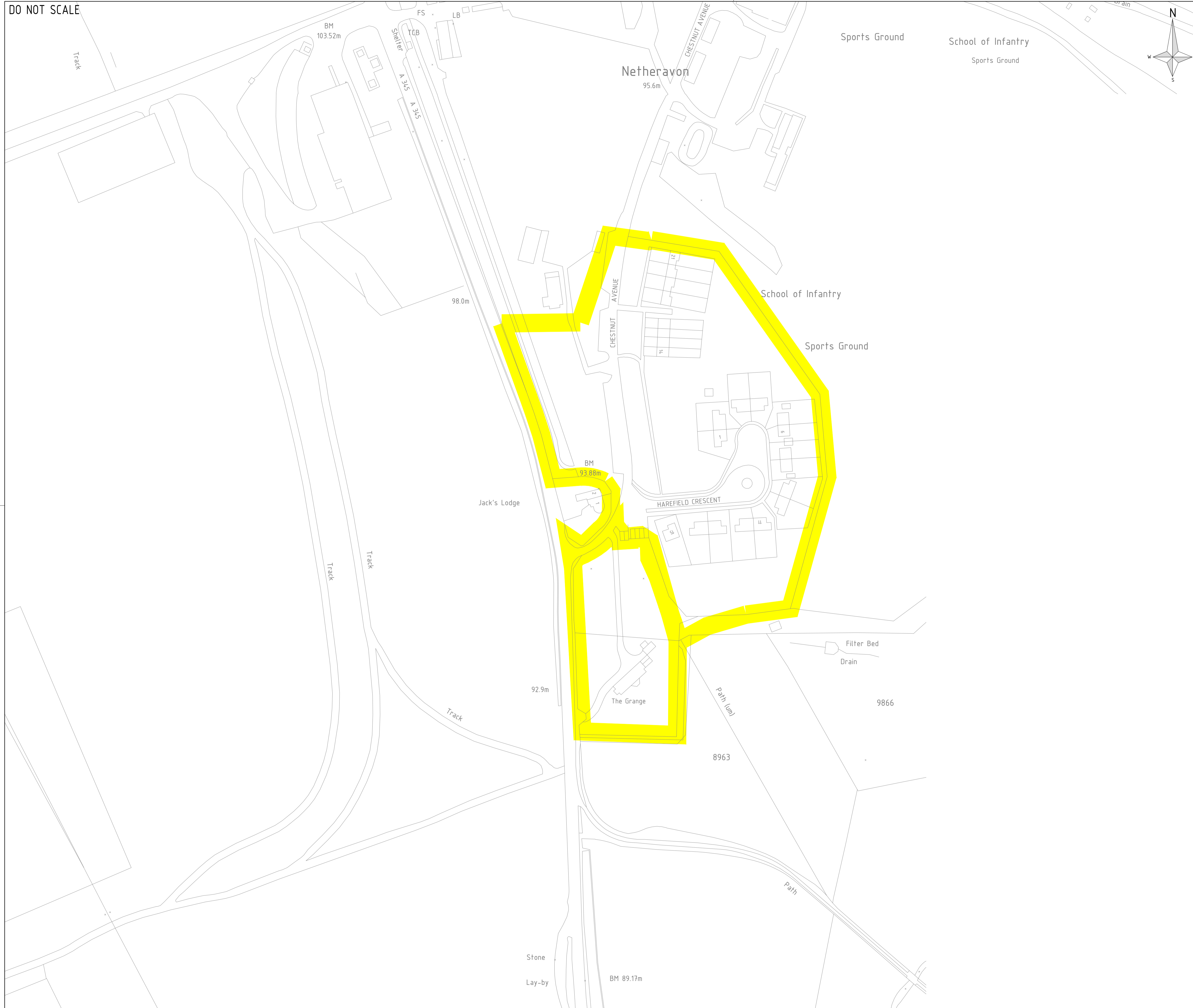
OFFICIAL SENSITIVE

ISSUE	DATE	DESCRIPTION	SS	JT	TR
1	APR 05	FIRST ISSUE			

ANCALA WATER SERVICES
 Ancala Water Services
 2nd Floor
 1 Capitol Park
 Dodworth
 Barnsley
 S75 3ZT
www.ancalawaterservices.com

CLIENT	SECRETARY OF STATE FOR DEFENCE		
PROJECT	PROJECT AQUATRINE		
SITE NAME	NETHERAVON BARRACKS ALLENBY SITE		
DRAWING TITLE	MASTER SERVICES PLAN ZONE 4		
SCALE	DATE	SHEET SIZE	
1:1000	APR 05	A1	
SITE GROUP	DRAWING NUMBER	ISSUE	
XA013	604	1	

DO NOT SCALE



NOTES

1. This map is reproduced from Ordnance Survey material with the permission of Ordnance Survey on behalf of the Controller of Her Majesty's Stationery Office & Crown copyright. Unauthorised reproduction infringes Crown copyright and may lead to prosecution or civil proceedings. Defence Estates, Lic. No. 10003250, 2004
 Atgynhychir y map hwn o ddeunydd yr Arolwg Ordnans gyda chaniad Arolwg Ordnans ar ran Rheolwr Llyfffa Ei Mawrhydi & Hawlfraint y Goron. Mae atgynhychir heb ganiad yn torri hawlfraint y Goron a gall hyn arwain at erlyniad neu achos sifil. Defence Estates, Rhif Itrwydded 10003250, 2004
2. BREY Services cannot guarantee the accuracy of this drawing. This drawing should be used as a guide only.
3. This drawing has been constructed using one or several drawings that are the property of the MoD. Its contents are restricted and remain the property of the MoD.

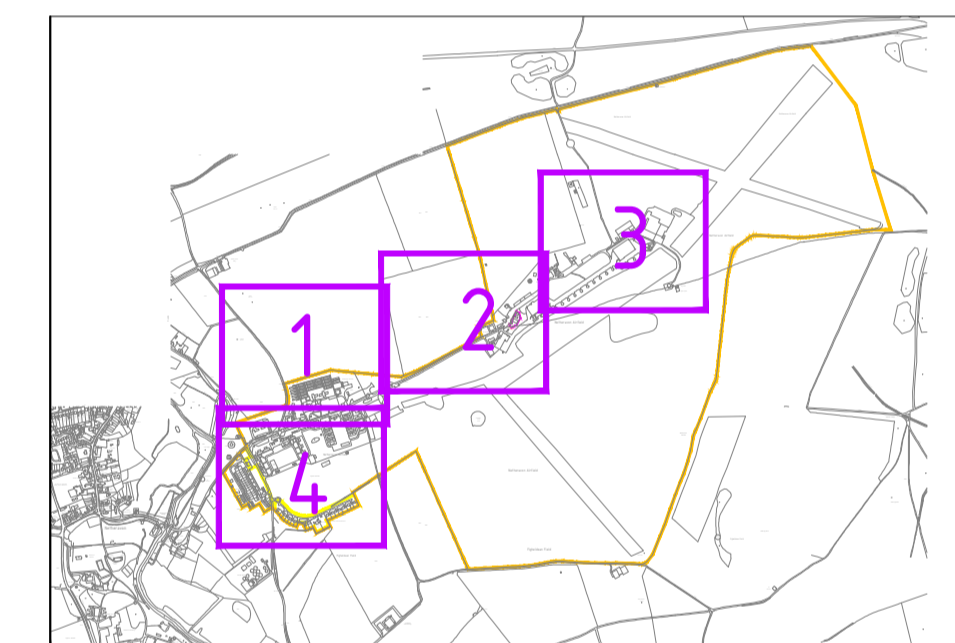
KEY

- | | |
|-------------------------------|------------------------------|
| BH = BOREHOLE | OWI = OIL WATER INTERCEPTOR |
| CP = CESS PIT | SPS = SEWAGE PUMPING STATION |
| CSO = COMBINED SEWER OUTFALL | SIL = SILT TRAP |
| EWS = EMERGENCY WATER STORAGE | ST = SEPTIC TANK |
| FB = FIRE BOOSTER | STW = SEWAGE TREATMENT WORKS |
| IR = IMPOUNDING RESERVOIR | SVR = SERVICE RESERVOIR |
| OTH = OTHER | WPS = WATER PUMPING STATION |
| OUT = OUTFALL | WTW = WATER TREATMENT WORKS |

LEGEND

- CATEGORY 1 MoD LEASED ASSET
Above ground asset or below ground asset in respect of which the location and the extent (or the maximum extent, in the case of a below ground asset) is known.
 - ▲ CATEGORY 2 MoD LEASED ASSET
Asset in respect of which the location at ground level is known but the maximum extent below ground level, although not precisely known, has been determined through the application of engineering judgement. The boundaries of this asset include a factor of safety to take into account the uncertainty of the extent of the asset.
 - CATEGORY 3 MoD LEASED ASSET
Asset in respect of which the location at ground level is only vaguely known (+/- 100m) and its full extent is not known.
- | | |
|---------------------|-----------------------|
| Foul Sewerage Main | MoD Boundary |
| Storm Drainage Main | DHE Boundary |
| Potable Water Main | Service Area Boundary |
| Fire Hydrant Main | |

ZONAL PLAN



OFFICIAL SENSITIVE

1	APR 05	FIRST ISSUE			
ISSUE	DATE	DESCRIPTION	DRAWN	CHKD	APPRD
			Ancala Water Services 2nd Floor 1 Capitol Park Dodworth Barnsley S75 3ZT www.ancalawaterservices.com		
CLIENT					
SECRETARY OF STATE FOR DEFENCE					
PROJECT					
PROJECT AQUATRINE					
SITE NAME					
NETHERAVON BARRACKS ALLENBY SITE					
DRAWING TITLE					
MASTER SERVICES PLAN ZONE 5					
-					
SCALE	DATE	SHEET SIZE			
1:1000	APR 05	A1			
SITE GROUP	DRAWING NUMBER	ISSUE			
XA013	605	1			