

NOTICE OF ORDER THE WILDLIFE AND COUNTRYSIDE ACT 1981 SECTION 53

Lancashire County Council

- 1) (Cob Lane / Cockhill Lane to Kelbrook Wood) Definitive Map Modification Order 2014
- 2) Definitive Map and Statement of Public Rights of Way Kelbrook Wood, Foulridge to Castle Road, Laneshaw Bridge (Definitive Map Modification) Order 2013

Notice is hereby given that the above referenced Orders have been submitted to the Secretary of State for Environment, Food and Rural Affairs for determination. An Inspector will be appointed by the Secretary of State to determine the Orders.

The **start date** for the above Orders is 29 October 2019.

Consideration of the Orders will take the form of exchanges of statements of case and comments on statements of case.

The effect of the Orders, if confirmed without modifications, will be to modify the Definitive map and Statement for the area

1) by adding a public bridleway from the junction of Cob Lane and Cockhill Lane, Foulridge, Point A (SD 9066 4305) running in a generally easterly direction for 530 metres to Point B (SD 9119 4308) where the route terminates at the junction with Public Footpath 65, Foulridge. (As shown on the Order map).

2) by upgrading public footpath 65 (part), Foulridge, and public footpaths 19,18,16,14,12 and 8, Colne to bridleway. The public right of way will start from the south-west corner of Kelbrook Wood, Foulridge (grid reference SD 9121 4308) (Point B on the Order map) to Skipton Old Road/Castle Road at Burnt Hill, Laneshaw Bridge (SD 9297 4370) (Point J on the Order map).

Any queries relating to the Orders should be referred to Spencer Barrowman at The Planning Inspectorate, Rights of Way Section, Room 3/A Eagle Wing, Temple Quay House, 2 The Square, Temple Quay, Bristol, BS1 6PN. Telephone: 0303 444 5211. Email: Spencer.barrowman@planninginspectorate.gov.uk Please quote reference number ROW/3224385 & ROW/3224387 on all correspondence.

Any person wishing to view the statements of case and other documents relating to this Order may do so by appointment at Lancashire County Council, County Hall, Preston, PR1 8XJ. Contact Ms Joanne Lawson, joanne.lawson@lancashire.gov.uk, tel. 01772 533196

Timetable for sending in statements of case and comments

Within 2 weeks of the start date [by 12 November 2019]

The Order Making Authority must ensure their statement of case is received by the Secretary of State. As soon as possible after the deadline, the Secretary of State will

send a copy (excluding copies of any supporting documents - these will be available to view at the Authority's offices) to everyone who has made an objection or representation, the applicant and any other person who has written to us in respect of the Orders.

Within 8 weeks of the start date [by 24 December 2019]

Everyone who has made an objection or representation or any other written representation must ensure their statement of case is received by the Secretary of State. As soon as possible after the deadline, the Secretary of State will send full copies to the Authority. Copies (excluding copies of any supporting documents - these will be available to view at the Authority's offices) will also be sent to the applicant, every person who has made an objection or representation and any other person who has written to us in respect of the Orders.

Within the same period the applicant (if applicable) must ensure their statement of case is received by the Secretary of State. As soon as possible after the deadline, Secretary of State will send a full copy to the Authority. Copies will also be sent to everyone who has made an objection or representation and any other person who has written to us in respect of the Orders (excluding copies of any supporting documents - these will be available to view at the Authority's offices).

Within 14 weeks of the start date [by 4 February 2020]

Everyone who has made an objection or representation, the Authority, the applicant (if applicable) and anyone who has written to us in respect of the Orders must ensure that their comments on any or every other statement of case is received by the Secretary of State. As soon as possible after the deadline, the Secretary of State will send copies of these comments to everyone else.

Any other person wishing to make representations in writing to the Secretary of State in respect of the above Orders must do so in line with the timetable set out above.

In fairness to the other parties everyone should keep to the timetable to ensure that statements of case and comments are received on time. Late documents will be returned.

We cannot accept any libellous, racist or abusive comments. Any documents containing such comments will be returned.

WILDLIFE AND COUNTRYSIDE ACT 1981

**THE DEFINITIVE MAP AND STATEMENT OF PUBLIC RIGHTS OF WAY FOR THE
COUNTY OF LANCASHIRE**

**THE LANCASHIRE COUNTY COUNCIL (COB LANE / COCKHILL LANE TO
KELBROOK WOOD) DEFINITIVE MAP MODIFICATION ORDER 2014**


This Order is made by Lancashire County Council ("the Authority") under Section 53(2)(b) of the Wildlife and Countryside Act, 1981 ("the Act") because it appears to that Authority that The Definitive Map and Statement of Public Rights of Way for the County of Lancashire require modification in consequence of the occurrence of an event specified in Section 53(3)(c)(i) namely the discovery by the Surveying Authority of evidence which (when considered with all other relevant evidence available to them) shows that a right of way which is not shown in the map and statement subsists or is reasonably alleged to subsist over land in the area to which the map relates, namely a public bridleway.

The Authority have consulted with every local authority whose area includes the land to which the Order relates. Lancashire County Council hereby order that:

1. For the purposes of this Order, the "relevant date" is 30th December 2014.
2. The Definitive Map and Statement of Public Rights of Way for the County of Lancashire shall be modified as described in Part I and Part II of the Schedule and shown on the map attached to the Order.
3. This Order shall take effect on the date it is confirmed and may be cited as The Lancashire County Council (Cob Lane / Cockhill Lane to Kelbrook Wood) Definitive Map Modification Order 2015.

Dated this 30th day of December 2014.

THE COMMON SEAL of the)
Lancashire County Council)
was hereunto affixed in the presence of)



Authorised Signatory

Laura Salt

23891

SCHEDULE

PART I

MODIFICATION OF THE DEFINITIVE MAP

DESCRIPTION OF PATH OR WAY TO BE ADDED

Public bridleway from the junction of Cob Lane and Cockhill Lane, Foulridge, Pendle Borough (Point A on the Order plan), running in a generally easterly direction being 6 metres wide for 160 metres, then varying between 4 metres and 7.5 metres according to the width between the walls for 320 metres, and then 3 metres wide for 50 metres, to a junction with Public Footpath No. 65, Foulridge (point B on the Order plan); a distance of approximately 530 metres.

PART II

MODIFICATION OF DEFINITIVE STATEMENT

VARIATION OF PARTICULARS OF PATH OR WAY

The statement be added for Foulridge 67 and amended for Foulridge 44, 44a, 44b and 65.

Foulridge 67:

No. of path: "67"

Kind of path: "Bridleway"

Position: "Public Bridleway 67, from its junction with Cob Lane and Cockhill Lane (U40347), Foulridge, at SD 9066 4305, running in a generally easterly direction along a bounded track to the junction with Public Footpath 44b Foulridge at SD 9073 4305, then continuing uphill to the junction with Public Footpath 44a Foulridge at SD 9082 4305. The bridleway continues between stone walls, in an easterly direction, crossed by Public Footpath 44 Foulridge at SD 9095 4305, then runs downhill to pass through stone gateposts 3 metres apart at SD 9114 4307. The bridleway then continues along a stone surfaced track, passing the entrance drive to Kelbrook Lodge on the northern side at SD 9115 4308 and continues in an easterly direction to pass through a field gate at SD 9118 4308, and then continues a short distance to terminate at the junction with Public Footpath 65, Foulridge at SD 9119 4308. Compass directions given are approximate."

Width:

"SD 9066 4305 to SD 9082 4305 - 6 metres

SD 9082 4305 to SD 9114 4307 - varying in width between 4 and 7.5 metres

SD 9114 4307 to SD 9119 4308 - 3 metres"

Other particulars:

"Limitations: 3m wide field gates at SD 9114 4307 and SD 9118 4308"

Length: "0.53 km"

Foulridge 44:

No. of path: "44"

Type of path: "Footpath"

Position: "Junction footpath 43 at Ambwell Farm crossing Bridleway 67 at SD 9095 4305 to West Riding County Boundary at Laycock Farm."

Length: "0.58 miles"

Other particulars: "None"

Foulridge 44a:

No. of path: "44a"

Type of path: "Footpath"

Position: "Junction of footpaths 44B and 52 at Earl Hall to Bridleway 67 at SD 9082 4305 North of Earl Hall."

Length: "0.04 miles"

Other particulars: "None"

Foulridge 44b:

No. of path: "44b"

Type of path: "Footpath"

Position: "Junction footpaths 44A and 52 at Earl Hall to Bridleway 67 at SD 9073 4305 North of Earl Hall."

Length: "0.06 miles"

Other particulars: "None"

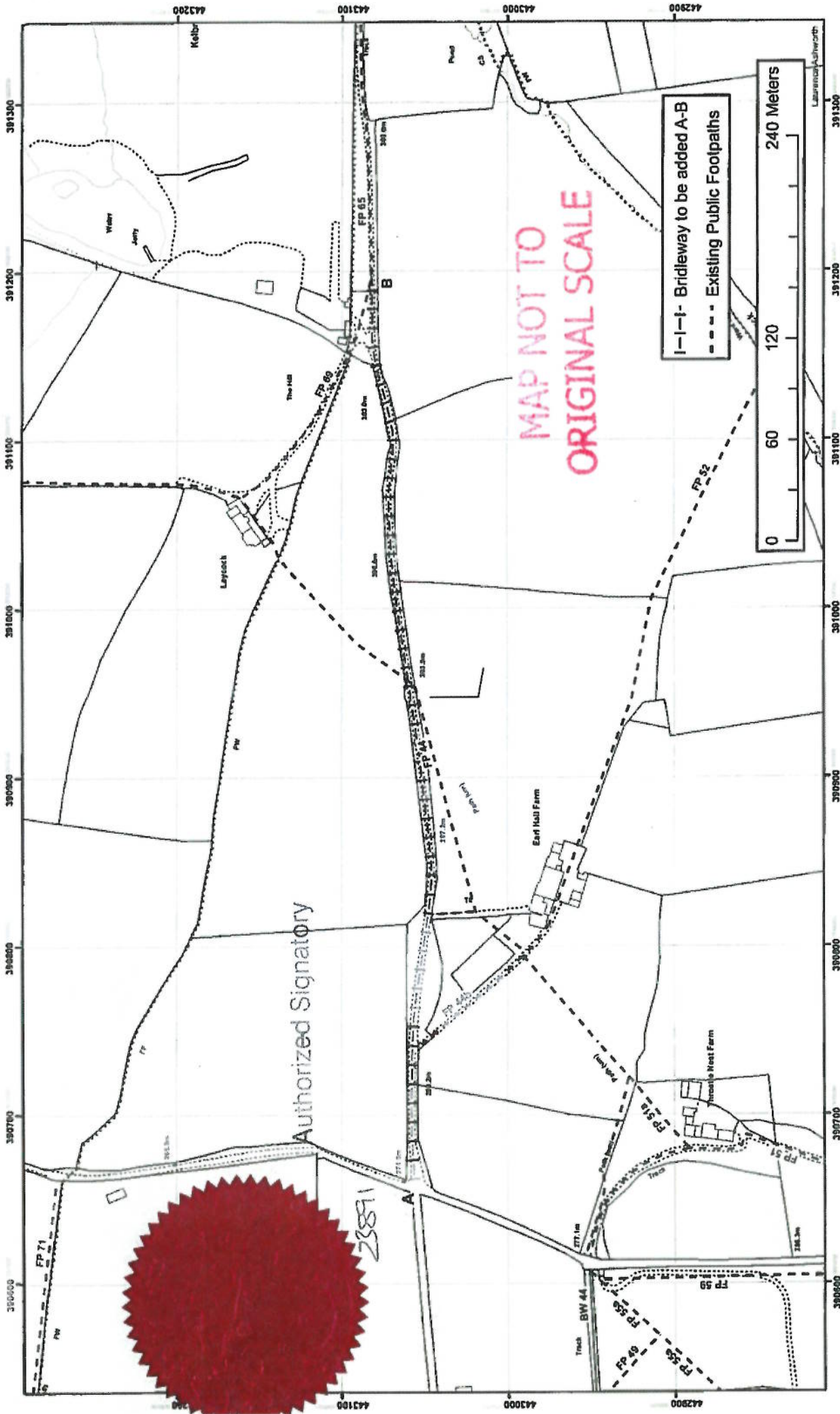
Foulridge 65:

No. of path: "65"

Position: "West Riding Yorkshire County Boundary South East of Laycock Farm junction with Bridleway 67 at SD 9119 4308 and continuing to Colne M.B. boundary west of Dead Moss Wood."

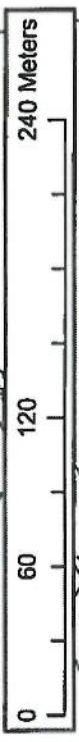
Length: "0.29 miles"

Other particulars: "None"



MAP NOT TO ORIGINAL SCALE

- |—|— Bridleway to be added A-B
- - - - Existing Public Footpaths



Authorized Signatory

	<p>1:1250</p>
<p>Lancashire County Council</p>	<p>Steve Browne Interim Executive Director for the Environment</p>
<p>Wildlife and Countryside Act 1981 Addition of Bridleway from Cob Lane/Cockhill Lane, to junction with Public Footpath 65 Foulridge, Pendle Borough Application 804-440</p>	
<p>The digitised Rights of Way Information should be used for guidance only as its accuracy cannot be guaranteed. Rights of Way Information must be verified on the current Definitive Map before being supplied or used for any purpose. This Map is reproduced from Ordnance Survey material with the permission of Ordnance Survey on behalf of the controller of Her Majesty's Stationery Office (C) Crown Copyright. Unauthorised reproduction infringes Crown Copyright and may lead to Prosecution or civil proceedings. Lancashire County Council Licence No. 100023320</p>	

WILDLIFE AND COUNTRYSIDE ACT 1981

**THE DEFINITIVE MAP AND STATEMENT OF PUBLIC RIGHTS OF WAY FOR THE
COUNTY OF LANCASHIRE**

**THE LANCASHIRE COUNTY COUNCIL DEFINITIVE MAP AND STATEMENT OF
PUBLIC RIGHTS OF WAY KELBROOK WOOD, FOULRIDGE TO CASTLE ROAD,
LANESHAW BRIDGE (DEFINITIVE MAP MODIFICATION) ORDER 2013**


This Order is made by Lancashire County Council ("the Authority") under Section 53(2)(b) of the Wildlife and Countryside Act, 1981 ("the Act") because it appears to that Authority that The Definitive Map and Statement of Public Rights of Way for the County of Lancashire require modification in consequence of the occurrence of an event specified in Section 53(3)(c)(ii) namely the discovery by the Surveying Authority of evidence which (when considered by the Secretary of State with all other relevant evidence available to him) shows that a highway shown in the map and statement as a highway of a particular description ought to be shown as a highway of a different description, namely a public bridleway.

The Authority has consulted with every local authority whose area includes the land to which the Order relates. Lancashire County Council hereby order that:

1. For the purposes of this Order, the "relevant date" is the 27th November 2013.
2. The Definitive Map and Statement of Public Rights of Way for the County of Lancashire shall be modified as described in Part I and Part II of the Schedule and shown on the map attached to the Order.
3. This Order shall take effect on the date it is confirmed and may be cited as The Lancashire County Council Definitive Map and Statement of Public Rights of Way Kelbrook Wood, Foulridge to Castle Road, Laneshaw Bridge (Definitive Map Modification) Order 2013.

Dated this 27th day of November 2013


THE COMMON SEAL of the)
Lancashire County Council)
was hereunto affixed in the presence of)



Authorised Signatory



22911



SCHEDULE

PART I

MODIFICATION OF THE DEFINITIVE MAP

DESCRIPTION OF WAY TO BE UPGRADED

A bridleway shown B-J on the attached plan sheets nos 2,3,4 and 5. In the parish of Foulridge the way is to be designated Foulridge Bridleway 67 and in the parish of Laneshaw Bridge it is to be designated as Colne Bridleways 19, 18, 16, 14, 12 and 8.

Foulridge Bridleway 67 running over a stone surfaced access roadway at Point B continuing between the stone wall on the north and the timber post and wire fence to the south along what is currently Foulridge Footpath 65 with a width of 3.5 metres for a distance of 250 metres past the curve in the access track, at Point C, where it carries Foulridge Footpath 66 to the south towards Great Edge Farm, continuing to follow Foulridge Footpath 65 with a width of 3 metres through a gate and over the open field for 130 metres to the boundary of Foulridge with Laneshaw Bridge at the ditch crossing over Moss Houses Beck.

The bridleway continues in the parish of Laneshaw Bridge along Colne Footpath 19 with a width of 5 metres between walls for 100 metres to a gate at Point D then continues with a width of 3 metres along the southern side of a stone wall and over a large open grass field and after 185 metres it joins an open stone surfaced access track crossing the field from the south west, which carries Colne Footpath 31 and a further 5 metres to Point E to a junction with Earby Footpath 2 where the bridleway follows Colne Footpath 18. It follows a grass track 3.5 metres wide for approximately 10 metres to a gate then with a width of 3 metres over a grass and stone track following the stone wall on its southern side with a widening area of open land leading to the farm buildings and Harwes Farm (formerly Copy House) to the north. The bridleway continues through a gate and with a width of 3.5 metres between the stone wall and farm building to the far end of the barn then through the surfaced area in front of the farmhouse and a further 25 metres over the tarmac surfaced area and continuing over the macadam surfaced access road to Point F at the junction with Colne Footpaths 20 and 16.

The route follows Colne Footpath 16 and leaves the access road at the apex of the corner and crosses a grassed verge, passing along the southern side of a stone wall. The bridleway passes through a gate and with a width of 3 metres continues over the large open field running along the southerly side of the stone wall. After approximately 100 metres, it passes to the northern side of a stone-built natural spring in the field, approximately 4 metres from the wall. After approximately 240 metres at Point V there is a stone wall. The bridleway passes through a gate and follows Colne Footpath 16 through another large open grass field; rising towards a stone boundary wall and gate at Point W. Here the route is open to the field on both sides. The bridleway follows Colne Footpath 16 over the next field for a distance of 35 metres leading away from the stone wall to a junction with Colne Footpaths 13, 14 and 15. From this junction the bridleway follows Colne Footpath 14, still with a width of 3 metres, along the south-east side of a wall then continues across open rough grass, skirting south of wetter ground in a shallow holloway, to a gate in a wall at Point G. The route continues with a width of 3 metres north-east between broken walls for 100 metres then a further 40 metres across rough grass to a

junction with Colne Footpaths 6 & 7 at Point Y whence it continues along the line of Colne Footpath 12. The bridleway runs generally north-north-east with a width of 3 metres across rough grass for 80 metres to a junction with Colne Footpath 11 at Point H where the bridleway becomes Colne 8 continuing north-north-east across rough grass for 10 metres to a gate then north-east for a further 60 metres to a junction with Colne Footpath 9 and a further 240 metres, still with a width of 3 metres, to end at a junction with Colne Footpath 10 and a gate at Castle Road (C681) at Point J.

Lengths and compass points given are approximate.

PART II

MODIFICATION OF DEFINITIVE STATEMENT

VARIATION OF PARTICULARS OF PATH OR WAY

The statements be added for Foulridge 67 and amended for Foulridge 44, 44A, 44B, 65, 66 and Colne 6 to 16 (inclusive), 18, 19, 20, 31, 228 and Earby 2 to read:

Foulridge 67:

No. of path: "67"

Kind of path: "Bridleway"

Position: "Bridleway from open junction with Cob Lane and Moss Houses Lane, Foulridge at SD 9066 4305 running in an easterly direction along an enclosed tarmac access road for 80 metres to a junction with footpath 44B at SD 9074 4305, continuing a further 80 metres to a junction with footpath 44A at SD 9081 4304, continuing a further 140 metres to SD 9095 4305 where footpath 44 crosses the bridleway, continuing a further 190 metres where the tarmac surface ends and the bridleway continues eastwards along a stone-surfaced track through a 3 metre wide gate for 40 metres to a gate 3 metres wide then for a further 30 metres a junction with footpath 65 at SD 9121 4308. The bridleway continues eastwards along a stone track for 250 metres to a junction with footpath 66 which follows the stone track turning southwards whilst the bridleway continues through a 3 metre wide gate at SD 9147 4308 and eastwards for 130 metres following the south side of a wall over rough grass to the boundary (marked by a small stream) between the parishes of Foulridge and Laneshaw Bridge at SD 9160 4308 where it continues as Colne Bridleway 19. [Lengths and compass points given are approximate]"

Length: "940 metres"

Other particulars:

Width: 6 metres between SD 9066 4305 & SD 9074 4305
3.5 metres between SD 9074 4305 & SD 9081 4304
6 metres between SD 9081 4304 & SD 9095 4305
5 metres between SD 9095 4305 & SD 9113 4307
3.5 metres between SD 9113 4307 & SD 9147 4308
3 metres between SD 9147 4308 & SD 9160 4308

Limitations:

gate at SD 9114 4307
gate at SD 9118 4308
gate at SD 9147 4308 "

Foulridge 44:

No. of path: "44"

Kind of path: "Footpath"

Position : "Junction footpath 43 at Ambwell Farm to cross bridleway 67 on access road at SD 9095 4305 and then to West Riding Yorkshire County Boundary at Laycock Farm

*Part upgraded to public bridleway - DMMO (No.8) Order 1997 confirmed on 24th September 2002".

Length: "0.58"

Foulridge 44A:

No. of path: "44A"

Kind of path: "Footpath"

Position : "Junctions footpaths 44B and 52 at Earl Hall to junction with bridleway 67 on access road north of Earl Hall at SD 9081 4304".

Length: "0.04"

Foulridge 44B:

No. of path: "44B"

Kind of path: "Footpath"

Position : "Junctions footpaths 44A and 52 at Earl Hall to junction with bridleway 67 on access road north of Earl Hall at SD 9074 4305".

Length: "0.06"

Foulridge 65:

No. of path: "65"

Kind of path: "Footpath"

Position : "West Riding Yorkshire County Boundary South East of Laycock Farm to junction with bridleway 67 on access road at SD 9121 4308."

Length: "56 metres"

Foulridge 66:

No. of path: "66"

Kind of path: "Footpath"

Position : "Junction with bridleway Foulridge 67 on access road at SD 9147 4308 to Colne M.B. Boundary West of Dead Moss Wood."

Length: "0.03"

Colne 19:

No. of path: "19"

Kind of path: "Bridleway"

Position : "Continuation of Foulridge Bridleway 67 from parish boundary marked by small stream at SD 9160 4308 eastwards between walls over rough grass for 100 metres through a gate at SD 9169 4308 continuing slightly north of east as a grassed field-edge path for a further 185 metres to a junction with footpath 31 at SD 9187 4312 and a further 5 metres to a junction with Earby Footpath 2 at SD 9188 4313 whence it continues as Colne Bridleway 18. [Lengths and compass points given are approximate]"

Length: "290 metres"

Other particulars:

"Width: 5 metres between SD 9160 4308 & SD 9169 4308

3 metres between SD 9169 4308 & SD 9188 4313

Limitations: gate at SD 9169 4308"

Colne 31:

No. of path: "31"

Kind of path: "Footpath"

Position: "Stile at end of (29) to junction with bridleway 19 at SD 9187 4312"

Length: "0.40"

Earby 2:

No. of Path: "2"

Map Reference: "SD 94 SW"

Description of Route: "Footpath commencing at Broad Lane at junction with Path No.1 and proceeding south eastwards then following northern boundary of wood to the Urban District Boundary West of Copy House and junction with Colne Bridleways 18 & 19 at SD 9188 4313"

Nature of Surface: "Moor Land"

Approximate Length: "1.00"

Approximate Width: " 4' 0" "

General: "No.2 Stiles

no direction signs"

Colne 18:

No. of path: "18"

Kind of path: "Bridleway"

Position : "Continuation of bridleway 19 at its junction with Earby Footpath 2 at SD 9188 4313 east-north-eastwards for 10 metres, through a gate at SD 9189 4313 then following the north side of a wall along a track for 100 metres through a gate at the south side of Harwes Farm (formerly Copy House) at SD 9199 4312 continuing for a further 30 metres on a tarmac drive in front of the farm to terminate on the drive at a junction with footpath 20 at SD 9202 4311 whence it continues as bridleway 16. [Lengths and compass points given are approximate]"

Length: "140 metres"

Other particulars:

"Width: 3.5 metres between SD 9188 4313 & SD 9189 4313

3 metres between SD 9189 4313 & SD 9199 4312

3.5 metres between SD 9199 4312 & SD 9202 4311

Limitations: gate at SD 9189 4313

gate at SD 9199 4312"

Colne 20:

No. of path: "20"

Kind of path: "Footpath"

Position: "Junction with bridleways 16 & 18 at SD 9202 4311 to wooden field gate into yard at Jerusalem"

Length: "0.41"

Colne 16:

No. of path: "16"

Kind of path: "Bridleway"

Position : "Continuation of bridleway 18 at its junction with footpath 20 at SD 9202 4311 on the access drive to Harwes Farm, south-eastwards through a gate alongside the drive at SD 9203 4310 and following the south-west side of a wall and continuing to follow it as it bends to the east to a gate with stone step stile alongside at SD 9225 4301 after a total of 260 metres. The bridleway skirts around the north of some boggy ground and continues in a generally easterly direction across a field for 145 metres to a gate at SD 9239 4304 then east into the next field for 30 metres to a junction with bridleway 14 and footpaths 13 & 15 at 9242 4305. [Lengths and compass points given are approximate]"

Length: "435 metres"

Other particulars:

"Width: 3 metres

Limitations: 2.5 metre wide gate at SD 9203 4310
gate with stone step stile alongside at SD 9225 4301
gate at SD 9239 4304"

Colne 13:

No. of path: "13"

Kind of path: "Footpath"

Position: "Wood field gate at rear of Hare and Hounds Inn to junction with bridleways 14 & 16 and footpath 15 at SD 9242 4305"

Length: "0.30"

Colne 15:

No. of path: "15"

Kind of path: "Footpath"

Position: "Junction with bridleways 14 & 16 and footpath 13 at SD 9242 4305 to squeezer stile at Borough Boundary"

Length: "0.19"

Colne 14:

No. of path: "14"

Kind of path: "Bridleway"

Position : "Continuation of bridleway 16 at its junction with footpaths 13 & 15 at SD 9242 4305 the route runs north-east along the south-east side of a wall then continuing across open rough grass for a total of 330 metres, skirting south of wetter ground in a shallow holloway, to a gate in a wall at SD 9263 4330 and continuing north-east between broken walls for 100 metres to SD 9270 4338 then a further 40 metres across rough grass to a junction with footpaths 6 & 7 at SD 9272 4341 whence it continues as bridleway 12. [Lengths and compass points given are approximate]"

Length: "470 metres"

Other particulars:

"Width: 3 metres

Limitations: gate at SD 9263 4330"

Colne 6:

No. of path: "6"

Kind of path: "Footpath"

Position: "Black Lane End Road at N.E. side of Public House to junction with bridleways 12 & 14 and footpath 7 at SD 9272 4341"

Length: "0.21"

Colne 7:

No. of path: "7"

Kind of path: "Footpath"

Position: "Junction with bridleways 12 & 14 and footpath 6 at SD 9272 4341 to squeezer stile at Borough Boundary with Earby"

Length: "0.10"

Colne 12:

No. of path: "12"

Kind of path: "Bridleway"

Position : "Continuation of bridleway 14 at its junction with footpaths 6 & 7 at SD 9272 4341 the route runs generally north-north-east across rough grass for 80 metres to a junction with footpath 11 at SD 9275 4348 whence it continues as bridleway 8. [Lengths and compass points given are approximate]"

Length: "80 metres"

Other particulars:

"Width: 3 metres

Limitations: none"

Colne 11:

No. of path: "11"

Kind of path: "Footpath"

Position: "Stepped stile at road north of Black Lane End to gap in wall and junction with
bridleways 8 & 12 at SD 9275 4348"

Length: "0.12"

Colne 8:

No. of path: "8"

Kind of path: "Bridleway"

Position : "Continuation of bridleway 12 at its junction with footpath 11 at SD 9275 4348
the route runs generally north-north-east across rough grass for 10 metres to a gate in a
fence at SD 9275 4349 and continuing north-east for a further 60 metres to a junction with
footpath 9 at SD 9280 4353 then crossing bridleway 228 at SD 9288 4361 to end at a
junction with footpath 10 and a gate at Castle Road (C681) at SD 9297 4370. [Lengths and
compass points given are approximate]"

Length: "310 metres"

Other particulars:

"Width: 3 metres

Limitations: gate at SD 9275 4349

gate at SD 9297 4370 "

Colne 9:

No. of path: "9"

Kind of path: "Footpath"

Position: "Junction with bridleway 8 at SD 9280 4353 to squeezer stile at end of (7) at
Borough Boundary"

Length: "0.13"

Colne 10:

No. of path: "10"

Kind of path: "Footpath"

Position: "Junction with Castle Road (C681) and bridleway 8 at SD 9297 4370 to 2-step
stile in wall at Borough Boundary"

Length: "0.05"

Colne 228:

No. of path: "228"

Kind of path: "Bridleway"

Position: "Continuation of Earby Bridleway 3 from the parish boundary at SD 9282 4365
running south-east crossing bridleway 8 at SD 9288 4361 to Skipton Old Road at
SD 9295 4354, a distance of 170 metres. Then from Skipton Old Road at SD 9351 4342
east for 220 metres to cross footpath 2 at SD 9318 4358, through a bridlegate then
generally east-north-east for 180 metres to a gate at SD 9335 4363, east for 65 metres to a
gate at SD 9341 4364 and south for 245 metres through a gate to terminate on Warley Wise
Lane. [Lengths and compass points given are approximate]"

Length: "880 metres"

Other information: "Creation of Public Bridleway by Agreement under Section 25 of the
Highways

Act 1980

Width: 5 metres

Limitations: 1.6 metre bridlegate at SD 9282 4365

1.6 metre bridlegate at SD 9295 4355 (Gate at back of North Waiting Area)


1.6 metre bridlegate at SD 9296 4255

1.6 metre bridlegate at SD 9318 4358

1.6 metre bridlegate at SD 9335 4363

1.6 metre bridlegate at SD 9341 4364

1.6 metre bridlegate at SD 9344 4340"



Plan No. 2.

Water
Jetty

Kelbrook and Sough CP

Kelbrook Wood

Cellar hole

Water

FP 65

FP 66

FP 19

FP 2

B

D

E

EDA Wood Bay

Dead Cross Wood

Wood laby

Point

Foubridge CP

Authorized Signatory

Jo Turton

Key:

- - - Public Footpath

-|-|- Order Route B - E

Civil Parish or Community

Text



22911

MAP NOT TO ORIGINAL SCALE

Lancashire County Council

Jo Turton
Executive Director
for Environment

Wildlife & Countryside Act 1981

Claimed upgrading to Bridleway of Public Footpath Nos. 65, (part) Foulridge: 19, 18, 16, 14, 12, and 8 Coline, Pendle Borough

1:2,500



The digitised Rights of Way information should be used for guidance only as its accuracy cannot be guaranteed. Rights of Way information must be verified on the current Definitive Map before being supplied or used for any purpose.
This Map is reproduced from Ordnance Survey material with the permission of Her Majesty's Stationery Office (C) Crown Copyright. Unauthorised reproduction infringes Crown Copyright and may lead to Prosecution or civil proceedings. Lancashire County Council Licence No. 100023320

Plan No. 3.



South Authorized Signatory

Handwritten signature

FP 2

22911

Hawes Farm

FP 18

384.7m

FP 19

E

FP 31

Point

Tea Garden

FP 17

F

FP 20

Text

Lameshaw Bridge CP

Spring

FP 16

W

FP 14

FP 13

FP 15

(low water)

Key:

Public Footpath

Order Route E - F - V - W

Civil Parish or Community

MAP NOT TO ORIGINAL SCALE

391900

392000

392100

392200

392300

392400

392500



Jo Turton
Executive Director
for Environment

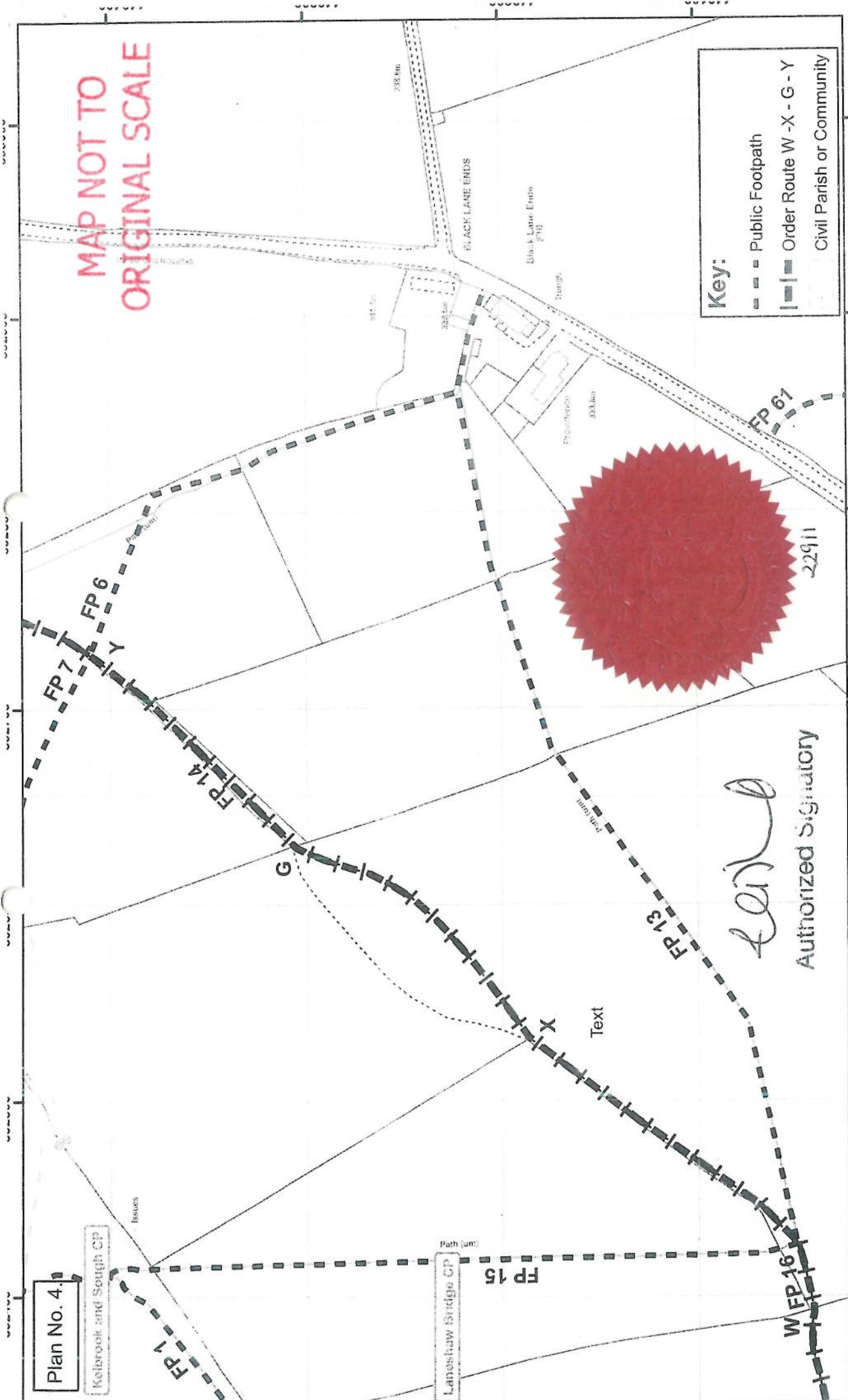
Wildlife & Countryside Act 1981
Claimed upgrading to Bridleway of Public Footpath Nos. 65, (part) Foulridge: 19, 18, 16, 14, 12, and 8 Colne, Pendle Borough

1:2,500



The digitised Rights of Way information should be used for guidance only as its accuracy cannot be guaranteed. Rights of Way information must be verified on the current Definitive Map before being supplied or used for any purpose.
This Map is reproduced from Ordnance Survey material with the permission of Ordnance Survey on behalf of Her Majesty's Stationery Office (C) Crown Copyright. Unauthorised reproduction infringes Crown Copyright and may lead to Prosecution or civil proceedings. Lancashire County Council Licence No. 100023320

MAP NOT TO ORIGINAL SCALE



Key:

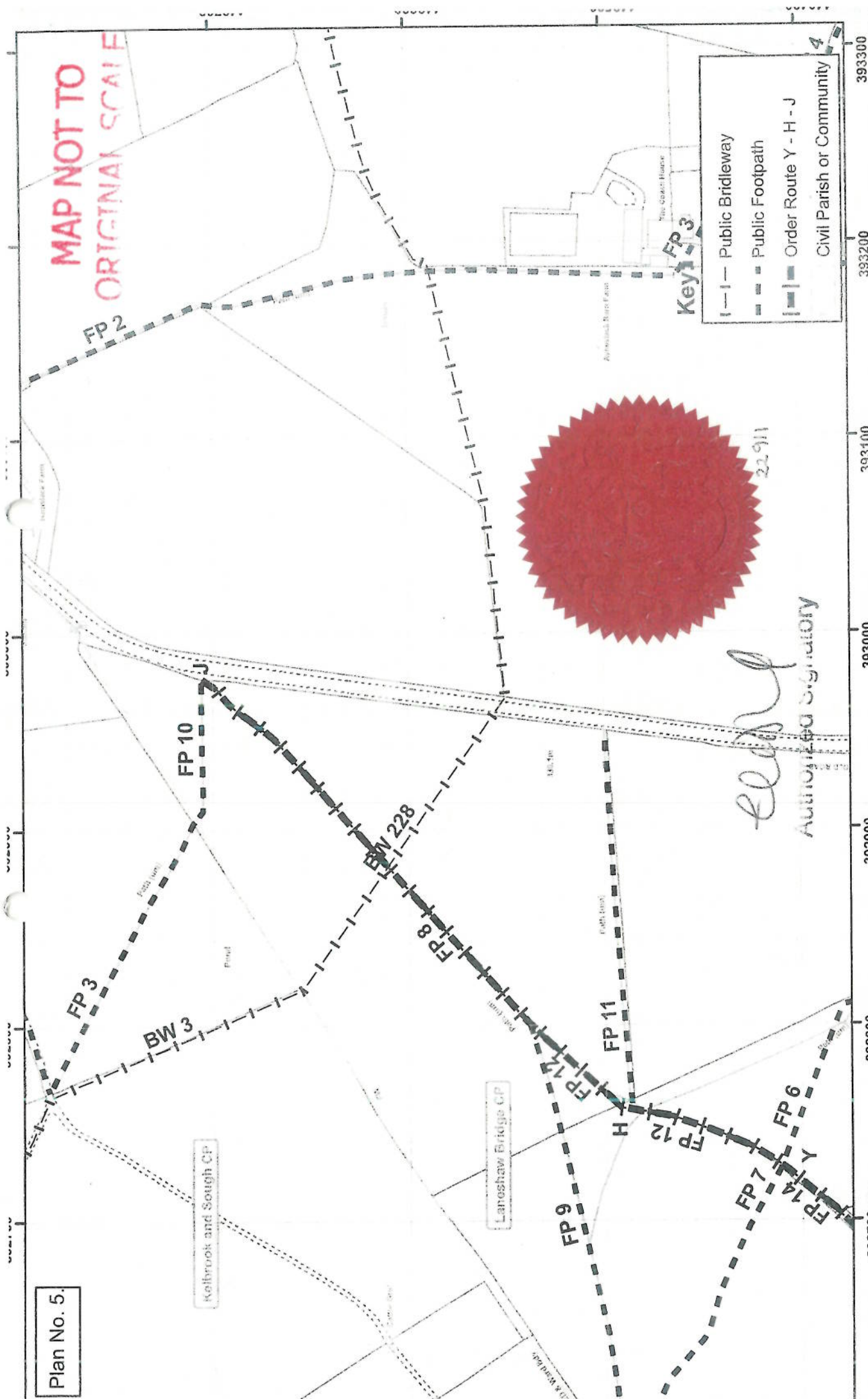
- Public Footpath
- Order Route W - X - G - Y
- Civil Parish or Community

<p>Lancashire County Council</p>	<p>Jo Turton Executive Director for Environment</p>	<p>Wildlife & Countryside Act 1981 Claimed upgrading to Bridleway of Public Footpath Nos. 65, (part) Fourlridge: 19, 18, 16, 14, 12, and 8 Colne, Pendle Borough</p>	<p>1:2,500</p>
	<p>Scale bar: 392400, 392500, 392600, 392700, 392800, 392900, 393000</p>		

The digitised Rights of Way information should be used for guidance only as its accuracy cannot be guaranteed. Rights of Way information must be verified on the current Definitive Map before being supplied or used for any purpose. This Map is reproduced from Ordnance Survey material with the permission of Her Majesty's Stationery Office (C) Crown Copyright. Unauthorised reproduction infringes Crown Copyright and may lead to Prosecution or civil proceedings. Lancashire County Council Licence No. 100023320

Plan No. 5.

MAP NOT TO ORIGINAL SCALE



Jo Turton
Executive Director
for Environment

Wildlife & Countryside Act 1981
Claimed upgrading to Bridleway of Public Footpath Nos. 65 (part) Foulridge: 19, 18, 16, 14, 12, and 8 Colne, Pendle Borough

1:2,500

The digitised Rights of Way information should be used for guidance only as its accuracy cannot be guaranteed. Rights of Way information must be verified on the current Definitive Map before being supplied or used for any purpose.
This Map is reproduced from Ordnance Survey material with the permission of Ordnance Survey on behalf of the controller of Her Majesty's Stationary Office (C) Crown Copyright. Unauthorised reproduction infringes Crown Copyright and may lead to Prosecution or civil proceedings. Lancashire County Council Licence No. 100023320