

# **REVISED NOTICE OF ORDER ACQUISITION OF LAND ACT 1981 – SECTION 32 HIGHWAYS ACT 1980**

Environment Agency (Oxford Flood Alleviation Scheme) (Footpath 320/18 South East of Weirs Mill Lane) Acquisition Extinguishment Order 2018 & (Footpath 352/2 South Hinksey to A34) Acquisition Extinguishment Order 2018 & (Footpath 352/3 South Hinksey to Abingdon Road) Acquisition Extinguishment Order 2018

Notice is hereby given that the above referenced Orders have been submitted to the Secretary of State for Environment, Food and Rural Affairs for determination. An Inspector will be appointed by the Secretary of State to determine the Orders.

The **start date** for the above Orders is **15 October 2019**.

**As all the objections have been withdrawn the orders will be determined on the papers submitted.**

The effect of the first Order, if confirmed without modifications, will be to extinguish the public right of way running over land situated at Weirs Mill Lane.

The effect of the second Order, if confirmed without modifications, will be to extinguish the public right of way running over land situated south of Barleycott Lane, South Hinksey.

The effect of the third Order, if confirmed without modifications, will be to extinguish the public right of way running over land situated at South Hinksey and land situated at Old Abingdon Road.

Any queries relating to these Orders should be referred to Helen Sparks at The Planning Inspectorate, Rights of Way Section, Room 3/A Eagle Wing, Temple Quay House, 2 The Square, Temple Quay, Bristol, BS1 6PN. Telephone: 0303 444 5646. Email: [Helen.Sparks@planninginspectorate.gov.uk](mailto:Helen.Sparks@planninginspectorate.gov.uk) Please quote reference numbers ROW/3226942, ROW/3226944 & ROW/3226945 on all correspondence.

Any person wishing to view the statements of case and other documents relating to these Orders may do so by appointment at the following locations:-

- Oxfordshire County Council, County Hall, New Road, Oxford, Oxfordshire, OX1 1ND  
Contact Mr Tim Stimpson – Property & Facilities on Telephone Number 01865 815980 and e-mail address [tim.stimpson@oxfordshire.gov.uk](mailto:tim.stimpson@oxfordshire.gov.uk)
- Oxfordshire County Library, Queen Street, Westgate, Oxford, Oxfordshire, OX1 1DJ  
Contact Ms Katharine Spackman – Library Support Services on Telephone Number 01865 810210 and e-mail address [katharine.spackman@oxfordshire.gov.uk](mailto:katharine.spackman@oxfordshire.gov.uk)
- Oxford City Council, Town Hall, St Aldate's, Oxford, Oxfordshire, OX1 1BX  
Contact Ms Michelle Iddon – Customer Services Manager on Telephone Number 01865 252396.

- Vale of White Horse District Council, 135 Eastern Avenue, Milton Park, Milton, OX14 4SB

Contact Ms Lucy Billen – Senior Communications Officer on Telephone Number 01235 422151 and e-mail address [Lucy.billen@southandvale.gov.uk](mailto:Lucy.billen@southandvale.gov.uk)

- Environment Agency, Kings Meadow House, Kings Meadow Road, Reading, Berkshire, RG1 8DQ

Contact Ms Sally White – OFAS Project Manager on Telephone Number 0203 025 8855 and e-mail address [Sally.white@environment-agency.gov.uk](mailto:Sally.white@environment-agency.gov.uk)

**ACQUISITION OF LAND ACT 1981**

**HIGHWAYS ACT 1980**

**ENVIRONMENT AGENCY**

**ENVIRONMENT AGENCY (OXFORD FLOOD ALLEVIATION SCHEME) (FOOTPATH  
320/18 SOUTH EAST OF WEIRS MILL LANE) ACQUISITION EXTINGUISHMENT  
ORDER 2018**

This Order is made by the Environment Agency ("the authority") under section 32 of the Acquisition of Land Act 1981 ("the 1981 Act").

The authority propose to acquire land over which subsists a public right of way, not being a right enjoyable by vehicular traffic, as mentioned in section 32(1) of the 1981 Act.

The authority are satisfied that a suitable existing alternative right of way is provided over land situate at Weirs Mill Lane and described in Part 1 of the Schedule to this order and shown by a bold thick dashed line on the map contained in this order.

**BY THIS ORDER:**

1. The footpath over land situate at Weirs Mill Lane and described in Part 2 of the Schedule to this order and shown by a bold continuous line on the map contained in this order shall be extinguished as from a date specified by the authority, such date to be not earlier than the first of the following events to occur:
  - (a) confirmation of the Environment Agency (Oxford Flood Alleviation Scheme) Compulsory Purchase Order 2018;
  - (b) if in the exercise of the power conferred by section 11(1) of the Compulsory Purchase Act 1965, or by agreement, the authority takes possession of the land, the date on which the authority takes possession of the land;
  - (c) if the authority does not take possession of the land in exercise of any such power, the date on which the acquisition of the land is completed.

**Schedule**

**Part 1**

**Description of Site of Alternative Footpath**

From point A (at Ordnance Survey grid reference SP 5210 0425) for 13 metres from Weirs Mill Lane for 2 metres in width to point B (at Ordnance Survey grid reference SP 5211 0423) as indicated on the map entitled Oxford Flood Alleviation Scheme Acquisition Extinguishment Order Plan - Footpath 320-18.

**Part 2**

**Description of Site of Footpath Extinguished**

From point C (at Ordnance Survey grid reference SP 5211 0425) for 13 metres from Weirs Mill Lane for between 5 metres and 8 metres in width to point D (at Ordnance Survey grid reference SP 5212 0424) as indicated on the map entitled Oxford Flood Alleviation Scheme Acquisition Extinguishment Order Plan - Footpath 320-18.

Dated this <sup>December</sup> ~~September~~ 20<sup>20/12/18</sup> day of ~~September~~ 2018  
(THE COMMON SEAL of the  
(ENVIRONMENT AGENCY  
(was hereto affixed in the presence of:-



PETER WELLS  
DIRECTOR OF LEGAL SERVICES





DALCOUR  
MACLAREN

Key:

- - - New Public Right of Way
- Public Right of Way to close
- ..... Existing Unaffected Public Right of Way

Signed:

Date:

Location:

Land at Weirs Mill Lane

Coords:

490,428 145,511

Scheme Name:

Oxford Flood Alleviation Scheme

Drawing Name:

Acquisition Extinguishment Order Plan -  
Footpath 320-18

Drawing No: 160433-EA-FCO-005-0

Rev Date Description

- 11.12.2018 First Issue

Drawn:

PR

Approved:

MB

Sheet No:

1 of 1

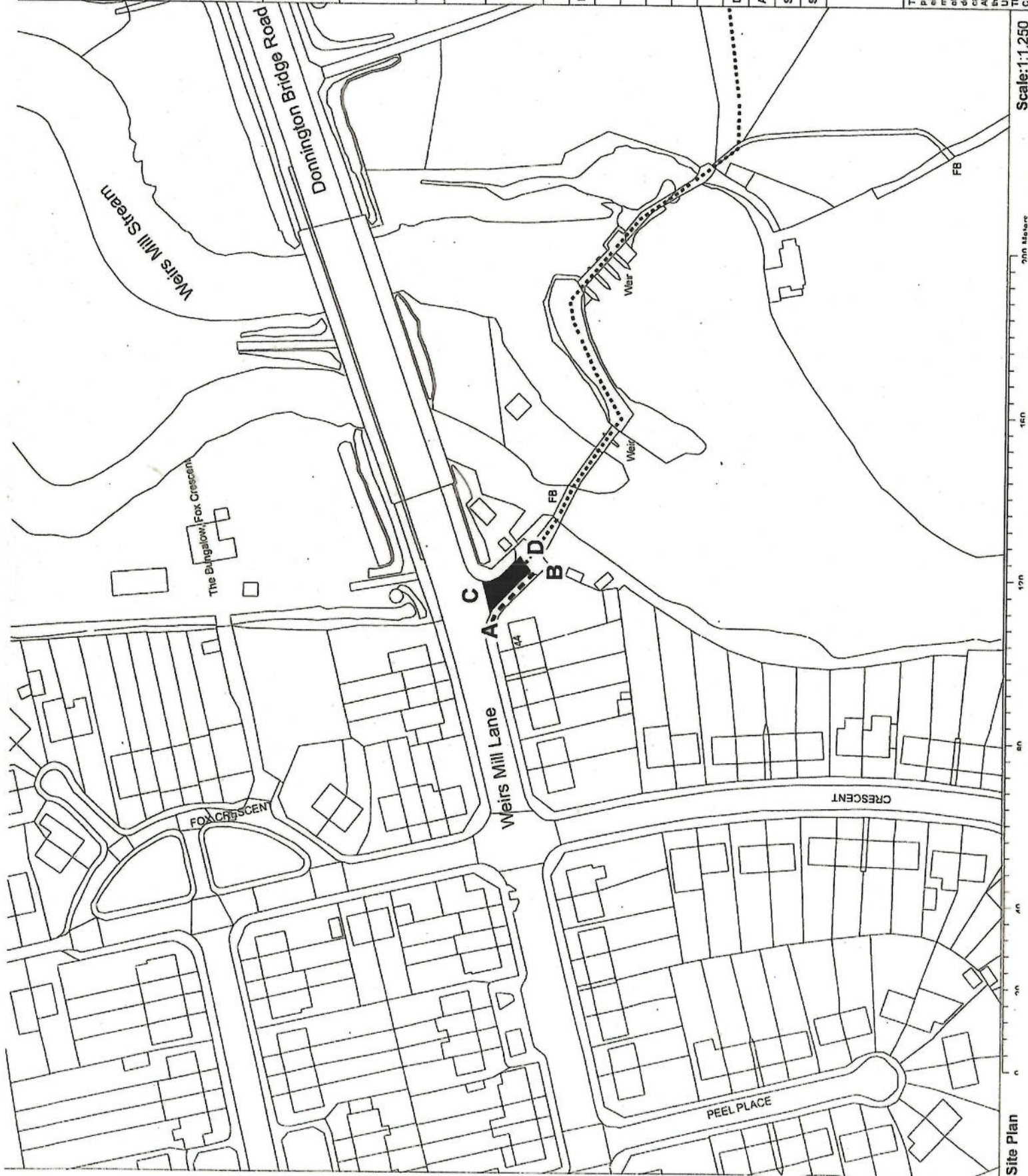
Sheet Size:

A4



Environment  
Agency

The information contained in this document is confidential and protected by copyright. The use, copying or disclosure to a third party, either wholly or in part, except with the written permission of, and in the manner prescribed by Environment Agency constitutes an infringement of copyright. Dalcour MacLaren does not warrant that this document is accurate or free of error and does not accept liability for any loss caused or arising from reliance upon information provided herein. Although our best efforts have been made to ensure the accuracy of these plans our liability is limited to that stated on the DRAWING. THIS DRAWING IS NOT TO BE USED FOR ANY OTHER PURPOSE WITHOUT THE SANCTION OF THE CONTROLLER OF HM STATIONERY OFFICE. CROWN COPYRIGHT RESERVED. © OS LICENCE No. 100024198



Scale: 1:1,250

20m Metre

170

160

150

140

130

Site Plan



**ACQUISITION OF LAND ACT 1981**

**HIGHWAYS ACT 1980**

**ENVIRONMENT AGENCY**

**ENVIRONMENT AGENCY (OXFORD FLOOD ALLEVIATION SCHEME) (FOOTPATH 352/2 SOUTH HINKSEY TO A34) ACQUISITION EXTINGUISHMENT ORDER 2018**

This Order is made by the Environment Agency ("the authority") under section 32 of the Acquisition of Land Act 1981 ("the 1981 Act").

The authority propose to acquire land over which subsists a public right of way, not being a right enjoyable by vehicular traffic, as mentioned in section 32(1) of the 1981 Act.

The authority are satisfied that a suitable alternative right of way will be provided over land situate south east of Barleycott Lane, South Hinksey and described in Part 1 of the Schedule to this order and shown by a bold thick dashed line on the map contained in this order.

**BY THIS ORDER:**

1. The footpath over land situate south east of Barleycott Lane, South Hinksey and described in Part 2 of the Schedule to this order and shown by a bold continuous line on the map contained in this order shall be extinguished as from a date specified by the authority, such date to be not earlier than the first of the following events to occur:
  - (a) confirmation of the Environment Agency (Oxford Flood Alleviation Scheme) Compulsory Purchase Order 2018;
  - (b) if in the exercise of the power conferred by section 11(1) of the Compulsory Purchase Act 1965, or by agreement, the authority takes possession of the land, the date on which the authority takes possession of the land;
  - (c) if the authority does not take possession of the land in exercise of any such power, the date on which the acquisition of the land is completed.
  
2. There shall be created from a date specified by the authority, an alternative footpath for use as a replacement for the said footpath, as provided in Part 1 of the Schedule to this order and shown by a bold thick dashed line on the map contained in this order, such alternative footpath to be to a standard certified by the highway authority for the area in which the said alternative footpath is situated.

**Schedule**

**Part 1**

**Description of Site of Alternative Way**

From point A (at Ordnance Survey grid reference SP 5106 0396) for 29 metres from south of Barleycott Lane for 2 metres in width to point B (at Ordnance Survey grid reference SP 5107 0394) as indicated on the map entitled Oxford Flood Alleviation Scheme Acquisition Extinguishment Order Plan - Footpath 352-2.

Part 2

Description of Site of Way Extinguished

From point C (at Ordnance Survey grid reference SP 5107 0396) for 12 metres from south of Barleycott Lane for 2 metres in width to point D (at Ordnance Survey grid reference SP 5107 0394) as indicated on the map entitled Oxford Flood Alleviation Scheme Acquisition Extinguishment Order Plan - Footpath 352-2.

Dated this 20 day of *December* 2018

(THE COMMON SEAL of the  
ENVIRONMENT AGENCY  
(was hereto affixed in the presence of:-

*PETER KELLEN*  
DIRECTOR OF LEGAL SERVICES

*Peter Kellen*







DALCOUR  
MACLAREN

Key:

- - - New Public Right of Way
- Public Right of Way to close
- ..... Existing Unaffected Public Right of Way

Signed:

Date:

Location:

Land adjacent to Barleycott Lane, South Hinksey

Coords:

490,428 145,511

Scheme Name:

Oxford Flood Alleviation Scheme

Drawing Name:

Acquisition Extinguishment Order Plan - Footpath 352-2

Drawing No: 160433-EA-FCO-003-0

Rev

Date

Description

11.12.2018

First Issue

Drawn:

PR

Approved:

MB

Sheet No:

1 of 1

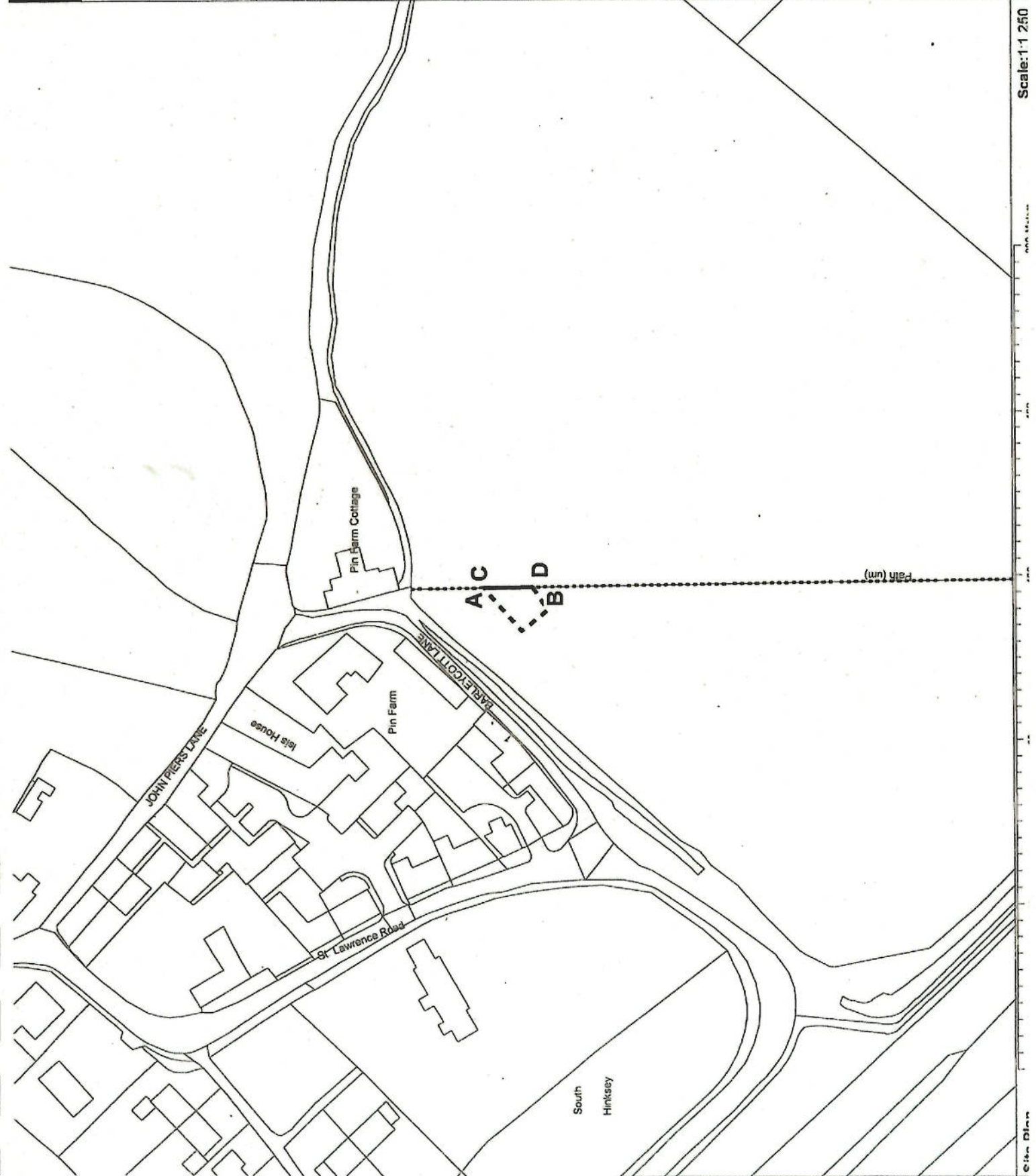
Sheet Size:

A4



Environment Agency

The information contained in this document is confidential and protected by copyright. The use, copying or disclosure to a third party, either wholly or in part, except with the written permission of, and in the manner prescribed by Environment Agency constitutes an infringement of copyright. Dalcour MacLaren does not warrant that this document is definitive nor free of error and does not accept liability for any loss caused or arising from reliance upon information provided herein. Although our best efforts have been made to ensure the accuracy of these plans, all measurements must be confirmed on site. **BASED UPON THE ORDNANCE SURVEY MAP WITH THE SANCTION OF THE CONTROLLER OF H.M. STATIONERY OFFICE. CROWN COPYRIGHT RESERVED. © H.M. STATIONERY OFFICE. 10/10/2018**



Scale: 1:1250

Site Plan



**ACQUISITION OF LAND ACT 1981**

**HIGHWAYS ACT 1980**

**ENVIRONMENT AGENCY**

**ENVIRONMENT AGENCY (OXFORD FLOOD ALLEVIATION SCHEME) (FOOTPATH  
352/3 SOUTH HINKSEY TO ABINGDON ROAD) ACQUISITION EXTINGUISHMENT  
ORDER 2018**

This Order is made by the Environment Agency ("the authority") under section 32 of the Acquisition of Land Act 1981 ("the 1981 Act").

The authority propose to acquire land over which subsists a public right of way, not being a right enjoyable by vehicular traffic, as mentioned in section 32(1) of the 1981 Act.

The authority are satisfied that a suitable alternative right of way will be provided over land situate at South Hinksey and land situate at Old Abingdon Road and described in Part 1 of the Schedule to this order and shown by a bold thick dashed line on the map contained in this order.

**BY THIS ORDER:**

1. The public right of way over land situate at South Hinksey and land situate at Old Abingdon Road and described in Part 2 of the Schedule to this order and shown by a bold continuous line on the map contained in this order shall be extinguished as from a date specified by the authority, such date to be not earlier than the first of the following events to occur:
  - (a) confirmation of the Environment Agency (Oxford Flood Alleviation Scheme) Compulsory Purchase Order 2018;
  - (b) if in the exercise of the power conferred by section 11(1) of the Compulsory Purchase Act 1965, or by agreement, the authority takes possession of the land, the date on which the authority takes possession of the land;
  - (c) if the authority does not take possession of the land in exercise of any such power, the date on which the acquisition of the land is completed.
2. Notwithstanding paragraph 1 of this order Thames Water Utilities Limited shall have the following rights over the land referred to in paragraph 1 above, namely:— all rights which existed prior to the extinguishment of the public right of way effected by this order in respect of the foul sewer in the land.
3. There shall be created from a date specified by the authority, an alternative footpath for use as a replacement for the said footpath, as provided in Part 1 of the Schedule to this order and shown by a bold thick dashed line on the map contained in this order, such alternative footpath to be to a standard certified by the highway authority for the area in which the said alternative footpath is situated.



## Schedule

### Part 1

#### Description of Site of Alternative Footpath

From point A (at Ordnance Survey grid reference SP 5106 0396) for 111 metres from south of Pin Farm Cottage for 2 metres in width to point B (at Ordnance Survey grid reference SP 5114 0398) as indicated on the map entitled Oxford Flood Alleviation Scheme Acquisition Extinguishment Order Plan - Footpath 352-3.

From point C (at Ordnance Survey grid reference SP 5157 0363) for 171 metres from Old Abingdon Road for 2 metres in width to point D (at Ordnance Survey grid reference SP 5151 0377) as indicated on the map entitled Oxford Flood Alleviation Scheme Acquisition Extinguishment Order Plan - Footpath 352-3.

### Part 2

#### Description of Site of Footpath Extinguished

From point E (at Ordnance Survey grid reference SP 5108 0398) for 34 metres from east of Pin Farm Cottage for 2 metres in width to point F (at Ordnance Survey grid reference SP 5114 0398) as indicated on the map entitled Oxford Flood Alleviation Scheme Acquisition Extinguishment Order Plan - Footpath 352-3.


From point G (at Ordnance Survey grid reference SP 5158 0364) for 139 metres from Old Abingdon Road for 2 metres in width to point H (at Ordnance Survey grid reference SP 5151 0377) as indicated on the map entitled Oxford Flood Alleviation Scheme Acquisition Extinguishment Order Plan - Footpath 352-3.

Dated this 20 day of December 2018

(THE COMMON SEAL of the  
(ENVIRONMENT AGENCY  
(was hereto affixed in the presence of:-

PETER KELLET

DIRECTOR OF LEGAL SERVICES



*Peter Kellet*





DALCOUR  
MACLAREN

Key:

- - - New Public Right of Way
- Public Right of Way to close
- Existing Unaffected Public Right of Way
- ..... Right of Way

Signed:

Date:

Location:

Land north of Old Abingdon Road and Kennington Road

Coords:

490,428 145,511

Scheme Name:

Oxford Flood Alleviation Scheme

Drawing Name:

Acquisition Extinguishment Order Plan - Footpath 352-3

Drawing No: 160433-EA-FCO-004-0

Rev

Date

Description

12.12.2018

First Issue

Drawn:

PR

Approved:

MB

Sheet No:

1 of 1

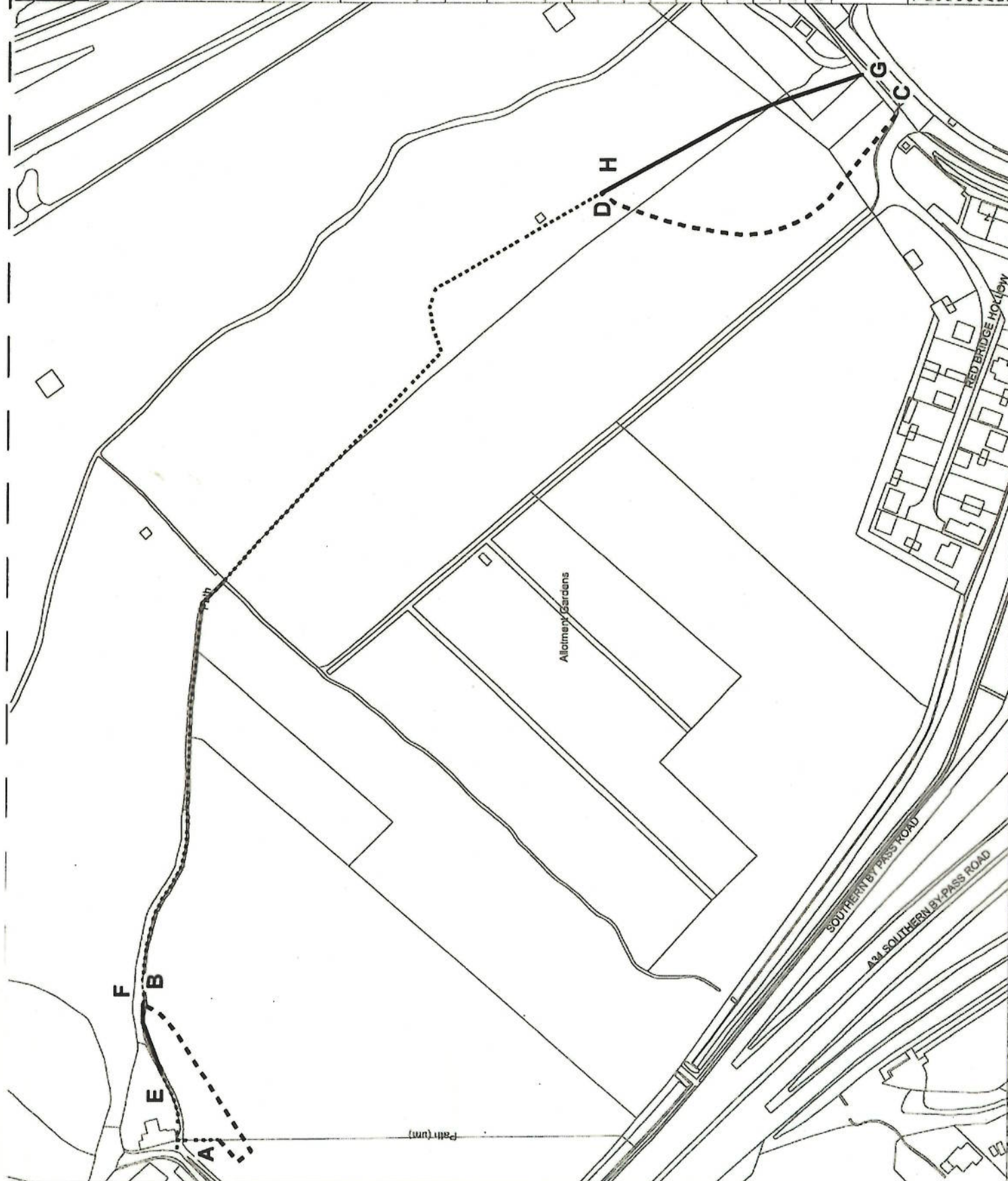
Sheet Size:

A4



Environment Agency

The information contained in this document is confidential and protected by copyright. The use copying or disclosure to a third party either wholly or in part, except with the written permission of and in the manner prescribed by Environment Agency constitutes an infringement of copyright. Dalcour MacLaren does not warrant that this document is definitive nor free of error and does not accept liability for any loss caused or arising from reliance upon information provided herein. Although our best efforts have been made to ensure the accuracy of these plans, all measurements must be confirmed on site. BASED UPON THE ORDNANCE SURVEY MAP WITH THE SANCTION OF THE CONTROLLER OF HM STATIONERY OFFICE. CROWN COPYRIGHT RESERVED. © OS LICENCE No. 100024193



Scale: 1:2,500

400 Meters

320

240

160

80

40

0

Site Plan