

Grenfell Investigation into Potential Land Contamination Impacts





Technical Note 14: Collated Community Information

Royal Borough of Kensington and Chelsea



Project number: 60595731

30 August 2019

Quality information

Prepared by	Checked by	Verified by	Approved by
			
Katie Bruce Principal Consultant	David Dyson Associate	Simon Cole Technical Director	Liz Philp Technical Director

Revision History

Revision	Revision date	Details	Authorized	Name	Position
0	13 June 2019	Draft		Liz Philp	Technical Director
1	30 Aug 2019	Final		Liz Philp	Technical Director

Distribution List

# Hard Copies	PDF Required	Association / Company Name
Nil	Pdf	MHCLG for distribution

Prepared for:

Royal Borough of Kensington and Chelsea

Prepared by:

AECOM Infrastructure & Environment UK Limited
Sunley House
4 Bedford Park, Surrey
Croydon CR0 2AP
United Kingdom

T: +44 20 8639 3500
aecom.com

© 2019 AECOM Infrastructure & Environment UK Limited. All Rights Reserved.

This document has been prepared by AECOM Infrastructure & Environment UK Limited ("AECOM") for sole use of our client (the "Client") in accordance with generally accepted consultancy principles, the budget for fees and the terms of reference agreed between AECOM and the Client. Any information provided by third parties and referred to herein has not been checked or verified by AECOM, unless otherwise expressly stated in the document. No third party may rely upon this document without the prior and express written agreement of AECOM.

Table of Contents

1.	Introduction.....	5
2.	Participants.....	5
3.	Data gathered from community engagement workshops	5
	3.1 Sticker Maps Information	6
	3.2 Detailed Discussion Information	6
	3.3 General Comments Board.....	6
4.	Feedback from Site Walkover and Sampling Events.....	7
5.	Feedback from MHCLG and Email Address	7
6.	Next Steps.....	8
	Figures	
	Appendix TN14-A: Detailed Discussion Notes.....	
	Appendix TN14-B: Comments from Post-It Notes®.....	

Figures

Figure TN14-01: Community engagement locations where debris was reportedly found

Figure TN14-02: Community engagement historical land uses of note

Figure TN14-03: Community engagement locations where soil testing is requested

Figure TN14-04: Community engagement sensitive land uses

Tables (within report text)

Table TN14-01. Environmental testing concerns raised to MHCLG by specific schools and nurseries 7

1. Introduction

This technical note and its appendices factually summarise the information gathered at the two community engagement workshops held on Thursday 25th April and Saturday 27th April 2019. In addition, information has been included which was provided to AECOM by MHCLG from their dedicated 'Environmental Checks' email inbox as well as general discussions with residents. Some residents also had the opportunity to provide feedback during both the site walkover on the 23rd and 24th May 2019; and during the actual sampling on the 3rd to the 7th June 2019.

The aim of Community Engagement Workshops was to enable the attendees to be able to talk directly to the key parties involved with the ongoing assessment around Grenfell Tower. Attendees were encouraged to share their concerns, observations and in-depth local knowledge.

The Community Engagement Workshops were advertised locally through a combination of social media, local press, posters and direct contact with local housing and community groups. The first workshop was held at Bay 20, 71 St Mark's Road, London W10 6JG (25th April 2019, 2.30pm – 7pm) and the second at Kensington Leisure Centre, Silchester Road, London W10 6EX (27th April, 11am – 2pm).

2. Participants

The workshops were hosted by the Ministry of Housing, Communities and Local Government (MHCLG), with representatives from the following organisations attending, and available to talk to attendees:

- AECOM.
- Blue Cross.
- Environment Agency. (EA)
- Grenfell Tower Site Management Team.
- NHS England and Central and North West London NHS Foundation Trust.
- Public Health England (PHE)
- Royal Borough Kensington and Chelsea. (RBKC)
- Science Advisory Group (SAG); and
- Suitably Qualified Professional (SQP), Paul Nathanail.

3. Data gathered from community engagement workshops

The key aim of the engagement workshops for AECOM was to gather information and feedback from the attendees. This information will be used to shape and inform the Stage 1 exploratory sampling, the preliminary risk assessment (PRA) and the Stage 2 design.

During the community engagement session information was gathered from attendees using several different methods:-

1. Sticker maps.
2. Detailed discussion notes with individuals.
3. General Comments board of Post-it® notes.

Four members of the AECOM team were in attendance on both the 25th and 27th April to engage with the attendees, answer queries and concerns, discuss the proposed sampling strategy and gather local knowledge.

An email address (environmental-checks@communities.gov.uk) was provided to those attending the workshops in case anyone wanted to provide additional or more detailed information subsequent to the events. The email inbox is monitored by MHCLG and any relevant emails received have been passed on to AECOM for inclusion in the community feedback information.

3.1 Sticker Maps Information

Attendees at the community engagement workshops were asked to identify four key aspects of concern. These were then marked on one of four identical maps with coloured and labelled stickers. The four key aspects were:

- Areas where debris from the fire was found.
- Areas where the community thinks that soil testing would be beneficial / relevant.
- Areas where the land use is considered to be particularly sensitive.
- Areas where the historical land use is of potential concern or relevance.

The results have been digitised onto four figures, with one for each of the aspects of concern (**Figures TN14-01 – TN14-04** attached).

3.2 Detailed Discussion Information

Where attendees at the community engagement workshops had detailed information to pass on, or concerns to share, an individual note was written up by one of the AECOM team. The notes have been compiled and attached as **Appendix TN14-A**. The discussion information collected during the workshop on Thursday 25th April is shown in Table A1, with the information from the workshop on Saturday 27th April shown in Table A2. The notes have been broadly categorised into the following groups:

- Debris.
- Health.
- Testing.
- Sensitive land use.
- Smoke / plume.
- Potential contamination sources.
- General.

Where appropriate, the information recorded within these notes has been transposed onto the sticker maps, for example to show where testing was requested, debris was identified, sensitive land uses identified and potential historical contamination sources identified.

3.3 General Comments Board

Attendees at the community engagement sessions were invited to share any queries, concerns, observations and requests by writing them on a Post-it® note and attaching this to a large notice board. The output from this process is included in **Appendix TN14-B**. The comments have been separated out into four different categories:

- Table B1 Community feedback regarding testing locations and debris.
- Table B2 Community feedback regarding health concerns.
- Table B3 Community feedback regarding weather conditions at the time of the fire.
- Table B4 Community feedback not directly applicable to soil testing evaluation.

4. Feedback from Site Walkover and Sampling Events

Approximately twenty members of the local community joined AECOM at different times during the Site Walkover to assess potential sampling locations (23rd and 24th May 2019). The community representatives provided feedback and advise on potential locations, access, parking, ownership, debris and soil condition (in terms of whether soil had been worked or replaced since the fire). Specific comments of note during the walkover are:

- Bramley House – much debris fell, and various planters reported not to have had their soil changed. Soil beneath Laurel hedge has not been touched since fire.
- Darfield Road – flower beds were redone in August 2018
- Henry Dickens Court – resident access to various communal garden areas restricted, including area between Dombey House and Pickwick House which was planted up as an orchard three years previously.
- Portland Road community Kitchen Gardens – gardening contractor for the council reported that the soil within the growing beds has all been turned over.
- Robinson House – much debris fell, the soil in the raised vegetable beds was meant to have been changed, however the residents do not believe this has happened from their observation of the soil in the beds.
- Testerton walk and Barandon Walk (area between) – much debris fell on area.

Several members of the local community joined AECOM during the Soil Sampling exercise (4th to the 7th June 2019) to observe the sampling and help provide access where required.

5. Feedback from MHCLG and Email Address

Additional information was provided to AECOM from discussions between residents and MHCLG's community engagement team and via MHCLG's dedicated 'environmental-checks' in box. AECOM was provided with content from one email for inclusion in the community feedback. The information provided includes details of conditions at the time of, and in the weeks and months after the fire, at a location on Treadgold Street. Treadgold Street lies approximately 140m to the south-east of the Tower at its closest, and approximately 200m to the south of the Tower at its furthest point. The feedback email ends with a section titled 'Summary and a request for data', indicating a request for testing to be carried out in the Treadgold Street area.

MHCLG also provided AECOM with concerns raised by specific schools and nurseries as part of MHCLG's general engagement. The information provided to AECOM is presented in **Table TN14-01** below.

Table TN14-01. Environmental testing concerns raised to MHCLG by specific schools and nurseries

School	Environmental testing concerns raised
Avondale Park Primary and Nursery School	<ul style="list-style-type: none"> • Had debris from the fire • Concern about soil, as a number of plants in containers and silver birch trees in the school grounds had died • 4-5 years ago soil contamination was found on site during renovation works (The Head Teacher was not clear how this issue was resolved but the building works went ahead) • Kept informed regarding Prof Stec's research • looking for reassurance regarding the Forest School at Maxilla Gardens
Oxford Gardens Primary School	<ul style="list-style-type: none"> • Concerns about soil, have blocked off the small grass area of the school which is next to renovation works • high levels of concern have been expressed from parents
Bevington Primary School	<ul style="list-style-type: none"> • Would like to be kept updated
Burlington Danes	<ul style="list-style-type: none"> • Would like to be incorporated into the soil testing, debris was on the site in the

School	Environmental testing concerns raised
	immediate aftermath of the fire
Barlby Primary School	<ul style="list-style-type: none"> High interest in environmental testing, as experienced high levels of smoke during the fire The school is currently being taken down and replaced on site
Kids on the Green	<ul style="list-style-type: none"> The forest school uses Westway Trust land, under the Westway and became concerned when the Trust undertook sampling Recent contact from RBKC and Govt has been more reassuring Despite reassurances, still concerned and holding forest school activities indoors
Kensington Aldridge Academy (KAA)	<ul style="list-style-type: none"> Adjacent to the tower Site, moved location for 17/18 academic year Playground resurfaced and topsoil on site replaced Commissioned its own testing
St Francis	<ul style="list-style-type: none"> Close proximity to the site Experienced debris and dust which they cleaned Are very keen to have testing carried out on their site, strongly feel they should be included given proximity Met with PHE, RBKC Director of Public Health and MHCLG to discuss concerns and desire for testing
All Saints Catholic College	<ul style="list-style-type: none"> Have requested testing
Golborne and Maxilla Children's Centre	<ul style="list-style-type: none"> Have raised soil concerns in relation to their Forest School.

6. Next Steps

The community feedback information gathered through the engagement workshop sessions, site walkovers and sampling events, information from MHCLG and emailed feedback was to augment the documentary evidence with evidence from the community. This information has been used to assist in planning the sampling design and strategy for both Stage 1 exploratory sampling and the design of Stage 2 of the project.

Figures

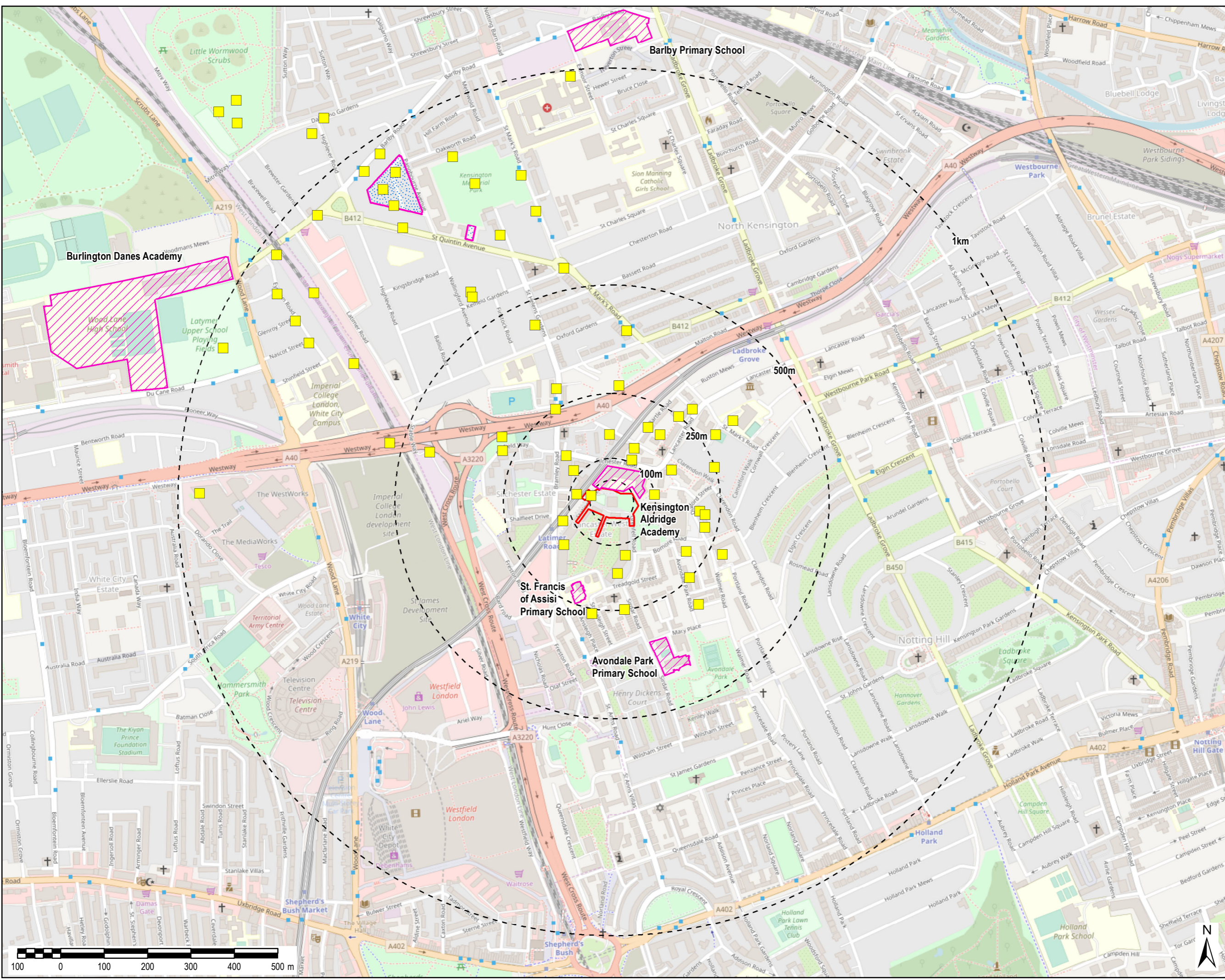
Figure TN14-01: Community engagement locations where debris was reportedly found

Figure TN14-02: Community engagement historical land uses of note

Figure TN14-03: Community engagement locations where soil testing is requested

Figure TN14-04: Community engagement sensitive land uses

File Name: \\ukwimf01\wimbedon-GIS\GIS\Projects\GIF (CONFIDENTIAL PROJECT)\6059573102_Maps\Technical Note 14\Figure TN14-01 - Locations of Debris Reportedly Found.mxd



THIS DRAWING IS TO BE USED ONLY FOR THE PURPOSE OF ISSUE THAT IT WAS ISSUED FOR AND IS SUBJECT TO AMENDMENT

- LEGEND**
- Tower Cordon (As of April 2019)
 - Radial Distance from Tower
 - Indicative Locations of Debris
 - Reportedly Found As Identified During Community Engagement
 - Schools Directly Reporting Debris to MHCLG During Discussions
 - Other Areas of Debris Reported Directly to RBKC via Email

Copyright
 Contains Ordnance Survey Data © Crown Copyright and database right 2019.
 Service Layer Credits: © OpenStreetMap (and) contributors, CC-BY-SA

Client
ROYAL BOROUGH OF KENSINGTON & CHELSEA

Project Title
GRENfell PART 2A ASSESSMENT

Drawing Title
LOCATIONS OF DEBRIS REPORTEDLY FOUND

Drawn SM	Checked DD	Approved DD	Date 11/07/2019
AECOM Internal Project No. 60595731		Scale @ A3 1:8,000	

THIS DOCUMENT HAS BEEN PREPARED PURSUANT TO AND SUBJECT TO THE TERMS OF AECOM'S APPOINTMENT BY ITS CLIENT. AECOM ACCEPTS NO LIABILITY FOR ANY USE OF THIS DOCUMENT OTHER THAN BY ITS ORIGINAL CLIENT OR FOLLOWING AECOM'S EXPRESS AGREEMENT TO SUCH USE, AND ONLY FOR THE PURPOSES FOR WHICH IT WAS PREPARED AND PROVIDED.

AECOM
 Mispore
 Alcon Link, Basingstoke
 Hampshire, RG21 7PP
 Telephone (01256) 310200
 Fax (01256) 310201
 www.aecom.com



Drawing Number
FIGURE TN14-01

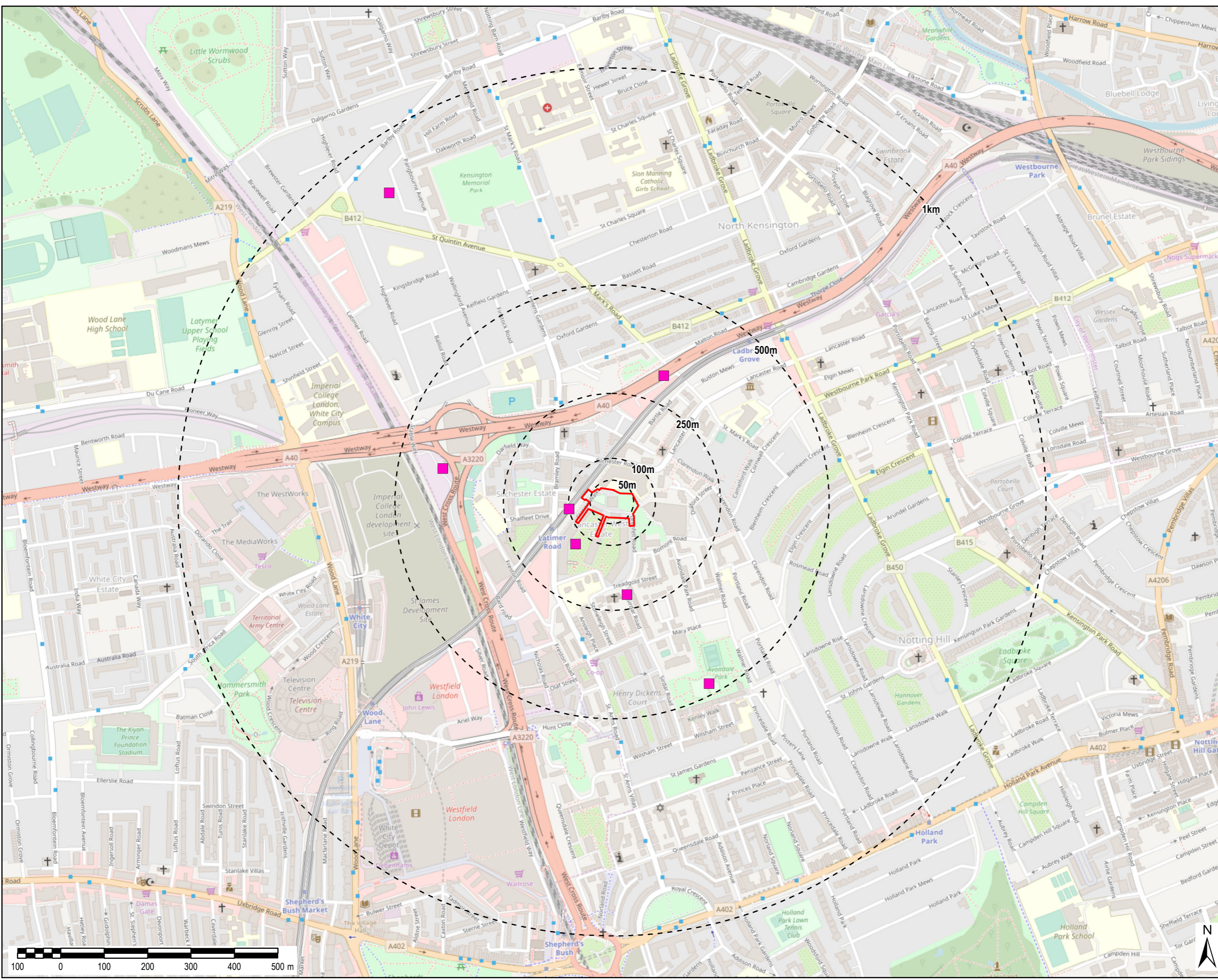
Rev
01



THIS DRAWING IS TO BE USED ONLY FOR THE PURPOSE OF ISSUE THAT IT WAS ISSUED FOR AND IS SUBJECT TO AMENDMENT

LEGEND

- Tower Cordon (As of April 2019)
- Radial Distance from Tower
- Indicative Locations of Historic Land Use of Note as Identified by Community During Engagement



File Name: \\ukwin01\wimbedon-GIS\GIS\Projects\GIF (CONFIDENTIAL PROJECT)\60595731\02_Maps\Technical Note 14\Figure TN14-02 - Indicative Locations of Historic Land Use of Note as Identified by Community During Engagement.mxd

Copyright
 Contains Ordnance Survey Data © Crown Copyright and database right 2019.
 Service Layer Credits: © OpenStreetMap (and) contributors, CC-BY-SA

Client
ROYAL BOROUGH OF KENSINGTON & CHELSEA

Project Title
GRENFELL PART 2A ASSESSMENT

Drawing Title
HISTORICAL LAND USE OF NOTE

Drawn SM	Checked DD	Approved DD	Date 19/07/2019
AECOM Internal Project No. 60595731		Scale @ A3 1:8,000	

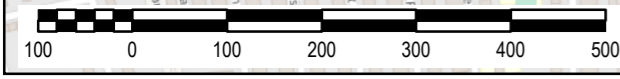
THIS DOCUMENT HAS BEEN PREPARED PURSUANT TO AND SUBJECT TO THE TERMS OF AECOM'S APPOINTMENT BY ITS CLIENT. AECOM ACCEPTS NO LIABILITY FOR ANY USE OF THIS DOCUMENT OTHER THAN BY ITS ORIGINAL CLIENT OR FOLLOWING AECOM'S EXPRESS AGREEMENT TO SUCH USE, AND ONLY FOR THE PURPOSES FOR WHICH IT WAS PREPARED AND PROVIDED.

AECOM
 Mispore
 Alcon Link, Basingstoke
 Hampshire, RG21 7PP
 Telephone (01256) 310200
 Fax (01256) 310201
 www.aecom.com

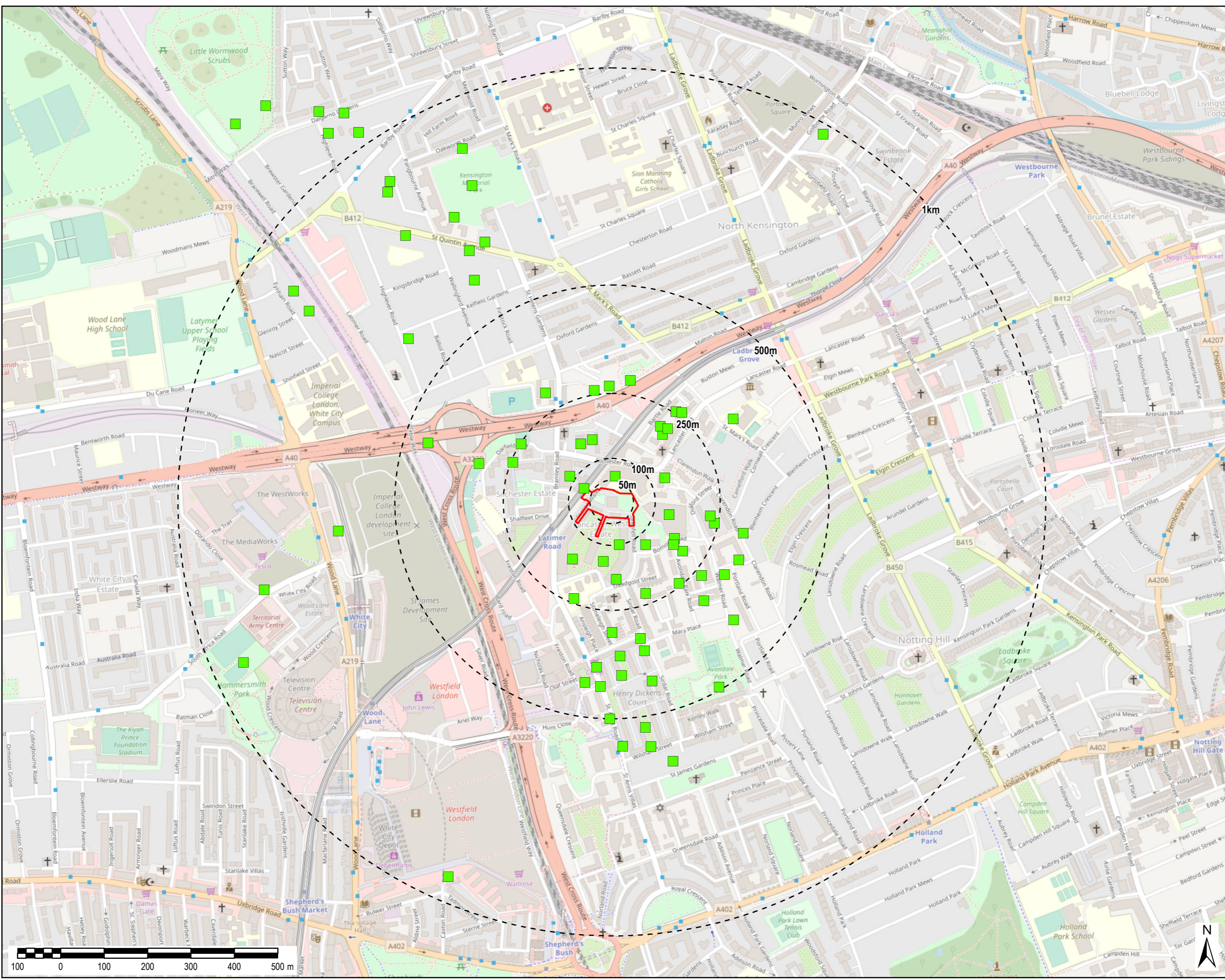


Drawing Number
FIGURE TN14-02

Rev
01



File Name: \\ukwimfp01\wimbedon-GIS\GIS\Projects\GCF (CONFIDENTIAL PROJECT)\60595731\02_Maps\Technical Note 14\Figure TN14-03 - Indicative Location Where Soil Testing is Requested as Identified by Community During Engagement.mxd



THIS DRAWING IS TO BE USED ONLY FOR THE PURPOSE OF ISSUE THAT IT WAS ISSUED FOR AND IS SUBJECT TO AMENDMENT

- LEGEND**
- Tower Cordon (As of April 2019)
 - Radial Distance from Tower
 - Indicative Location Where Soil Testing is Requested as Identified by Community During Engagement

Copyright
 Contains Ordnance Survey Data © Crown Copyright and database right 2019.
 Service Layer Credits: © OpenStreetMap (and) contributors, CC-BY-SA

Client
ROYAL BOROUGH OF KENSINGTON & CHELSEA

Project Title
GRENfell PART 2A ASSESSMENT

Drawing Title
LOCATIONS OF REQUESTED SOIL TESTING

Drawn SM	Checked DD	Approved DD	Date 19/07/2019
AECOM Internal Project No. 60595731		Scale @ A3 1:8,000	

THIS DOCUMENT HAS BEEN PREPARED PURSUANT TO AND SUBJECT TO THE TERMS OF AECOM'S APPOINTMENT BY ITS CLIENT. AECOM ACCEPTS NO LIABILITY FOR ANY USE OF THIS DOCUMENT OTHER THAN BY ITS ORIGINAL CLIENT OR FOLLOWING AECOM'S EXPRESS AGREEMENT TO SUCH USE, AND ONLY FOR THE PURPOSES FOR WHICH IT WAS PREPARED AND PROVIDED.

AECOM
 Mispore
 Alcon Link, Basingstoke
 Hampshire, RG21 7PP
 Telephone (01256) 310200
 Fax (01256) 310201
 www.aecom.com

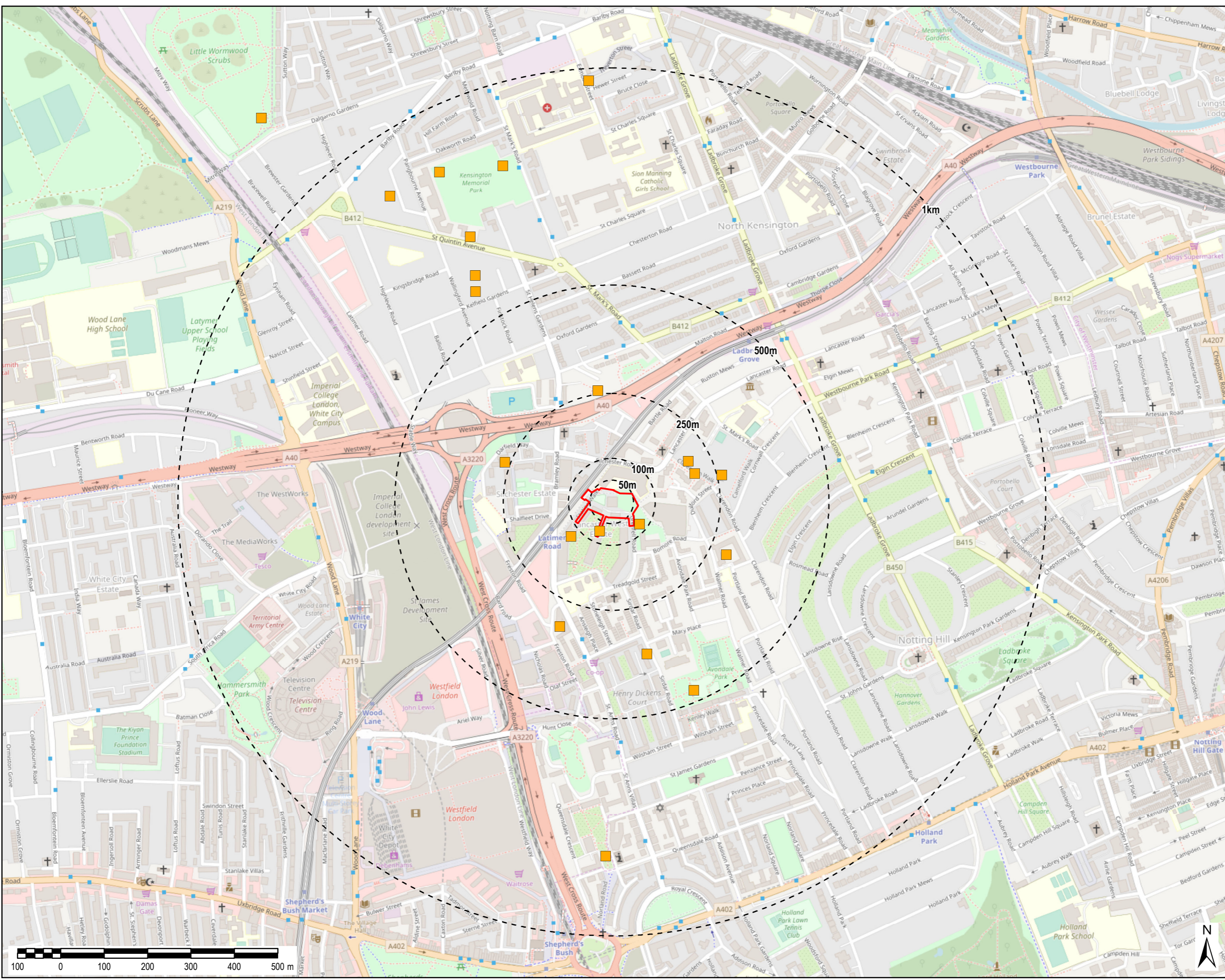


Drawing Number
FIGURE TN14-03

Rev
01



File Name: \\ukwimfp01\wimbedon-GIS\GIS\Projects\GCF (CONFIDENTIAL PROJECT)\60595731\02_Maps\Technical Note 14\Figure TN14-04 - Indicative Location of Sensitive Land Use as Identified by Community During Engagement.mxd



THIS DRAWING IS TO BE USED ONLY FOR THE PURPOSE OF ISSUE THAT IT WAS ISSUED FOR AND IS SUBJECT TO AMENDMENT

- Tower Cordon (As of April 2019)
- Radial Distance from
- Indicative Location of Sensitive Land Use as Identified by Community During Engagement

Copyright
 Contains Ordnance Survey Data © Crown Copyright and database right 2019.
 Service Layer Credits: © OpenStreetMap (and) contributors, CC-BY-SA

Client
ROYAL BOROUGH OF KENSINGTON & CHELSEA

Project Title
GRENFELL PART 2A ASSESSMENT

Drawing Title
LOCATIONS OF SENSITIVE LAND USE

Drawn SM	Checked DD	Approved DD	Date 19/07/2019
AECOM Internal Project No. 60595731		Scale @ A3 1:8,000	

THIS DOCUMENT HAS BEEN PREPARED PURSUANT TO AND SUBJECT TO THE TERMS OF AECOM'S APPOINTMENT BY ITS CLIENT. AECOM ACCEPTS NO LIABILITY FOR ANY USE OF THIS DOCUMENT OTHER THAN BY ITS ORIGINAL CLIENT OR FOLLOWING AECOM'S EXPRESS AGREEMENT TO SUCH USE, AND ONLY FOR THE PURPOSES FOR WHICH IT WAS PREPARED AND PROVIDED.

AECOM
 Mispore
 Alcon Link, Basingstoke
 Hampshire, RG21 7PP
 Telephone (01256) 310200
 Fax (01256) 310201
 www.aecom.com



Appendix TN14-A: Detailed Discussion Notes

Table A1
Detailed Comments from Community Workshop - 25th April 2019

Recorder	Time	Address	Comment / Issue	Area of concern
David Dyson	14.50	Resident living in Lancaster West ~ 100m from the tower	Didn't notice debris on his balcony. Most fell straight down but noted he knew someone near bowling club who has found debris in their house	Debris
David Dyson	14.50	Opposite Methodist church	Very large burnt debris in garden area. Emailing photo to environmental-checks@communities.gov.uk	Debris
David Dyson	14.50	Little Wormwood Scrubs	Debris piece all the way from tower to Little Wormwood Scrubs a couple of days after fire	Debris
David Dyson	14.50	Wallingford Avenue backing Memorial Garden	Debris in the garden	Debris
David Dyson	14.50	Bramley House	Soil area that hasn't been touched. Largest piece 20- 30cm. Debris as far as little Wormwood Scrubs, also at memorial park. Said that lots of dogs and cats have died mysteriously. Hopes it isn't to do with contamination, but is concerned for children	Debris Health
David Dyson	14.50	Baronden Walk - No ###	Window boxes could be sampled. Fresh soil from 'Homebase' a few month before fire - suitable for sampling. Urged not to just focus on the plume area on the map	Testing
David Dyson	14.50	Memorial Park	Should be tested - well used park by all ages Noticeable cinders and ashy particles falling e.g hot paper	Sensitive land use Debris Testing
David Dyson	14.50	Housing Association employee who has talked to local residents	Some concern about balconies, windows and other things other than soil	Health
David Dyson	14.50	## St Quintin Avenue	Odour of water from tap. Concern that contamination is in water. Disinfects with Dettol, get skin irritation, feel like itching from inside, been to the doctor	health water
David Dyson	14.50	not noted	Resident has their own air monitor and asking PHE why they sometimes see 'spikes' Explained by PHE that levels are typical of urban london and it does fluctuate due to various factors not related to the tower. Plume direction also observed towards the East	Smoke/Plume
Katie Bruce	15.00	Walkways and Bramley House	Debris & Moss was cleared (Nov 2018) from the roofs of building (Walkways & Bramley House)	Debris
Katie Bruce	15.00		Suggested that the map to be shared through social media - to get the info out to local residents	General

Table A1
Detailed Comments from Community Workshop - 25th April 2019

Recorder	Time	Address	Comment / Issue	Area of concern
Katie Bruce	15.00	Longstone Avenue Allotment NW10 3UE (2- 3 MILES NW OF TOWER) LB of Brent	6am morning after fire, could smell fire and could see ashes in the air	Smoke/Plume
Katie Bruce	15.00	Local Councillor	Would like to see grid of samples spanning out from the tower, sampling intensity higher, closer to the tower. Would like to see sampling covering the entire 1km diameter from the tower plus sampling beyond 1 km marker to NW (assuming this was prevailing wind direction). How Grenfell area compares with Historical contamination (now and in past). How historical info compares with other london boroughs. What this means for Grenfell in practice. Information on long term risk (such as foetal abnormalities)	Testing Health
Katie Bruce	15.20	### Highlever Road	Debris found in garden (would like/welcome sampling)	Debris
Katie Bruce	15.20	St Quentin Community Gardens on St Quentins Avenue near doctors	Community Gardens have raised beds, not known if soil been changed	Health
Katie Bruce	15.20	Acava Local Art Studio Blechynden Street, W10	Have outside plot- would like to develop for community use in future Acava staff cleared debris immediately after the fire without masks - being guided to NHS team	Health
Katie Bruce	15.20	Pre School Playgroup, Kelfield Mews	This is a Preschool playgroup and a new studio. Considered to be a receptor.	Sensitive land use
Katie Bruce	15.20	Kensington Memorial Garden (Locally called St Marks Park)	Well used local park with play area, paddling pool, sports field. Soil is accessible in places in flower beds, therefore sampling possible	Testing Sensitive Land use
Katie Bruce	15.20	Maxilla Studios Forest School	Some schools have stopped coming following the publicity confirmation (through testing) would be good to give reassurance	Testing
Katie Bruce	15.20	Little Wormwood Scrubs	High use local area, would like testing (further testing)	Testing
Simon Cole	16.00	Madland House	Not resident/affected. Debris was falling near Latimer Road station	Debris
Simon Cole	16.00	Morland House Resident	Considers Met Office plume is wrong. Plume was to NE not East.	Smoke/Plume

Table A1
Detailed Comments from Community Workshop - 25th April 2019

Recorder	Time	Address	Comment / Issue	Area of concern
Katie Bruce	16.20	West London bowling club, Historical bowling club (founded 1903)	1) Debris (lots) found on green 2) Bowling club gardens surrounding the green do not get treated with any chemicals 3) Fruit trees in garden area, plus wildlife area with foxes, toads, birds 4) Would like soil testing to be carried out here	Debris Testing
Katie Bruce	16.20	### Silchester Road (Debris Sample brought in)	New Debris still being found (on approximately a monthly basis). New piece of insulation from the cladding found on doorstep this morning would like to see testing in garden in ##### (6 properties) Immediately after fire x4 bin liners of cladding/insulation gathered some given to a group called ASH (Architect for social housing) rest left for council rubbish collection	Debris
Simon Cole	16.30	Lancaster West Resident	Report of debris fall out to north of Westway	Debris
Simon Cole	16.30		Suggested that key organisations to contact would be: St Helens Residents Association - (#####) - Also sits on Westway trust St Quinton & Woodlands Neighbourhood forum St Quinton Residents association covers area to the north (Sutton and Peabody estates)	General
Simon Cole	16.30	Member of bowling club	Report of smoke during fire in area of bowling club Lots of debris around bowling club. Ideal location for sampling. Cars all covered in dust. Also mentioned estate to north of bowling club.	Smoke/Plume
Katie Bruce	17.50	Henry Dickens Court (Housing Estate of 13 blocks - 2 high (10 storey), 11 low)	Kitchen garden on corner of Sinclair Road and Stoneleigh Place Kitchen garden is raised bed covering area approx 20yrd x 16 yrds Grassed areas, 4 grassed areas within the estate, not raised beds - would like testing in all areas	Testing
Simon Cole	18.00	Wesley Square and surrounding gardens	All affected by debris after the event (morning after) Housing co-operatives own housing noted residents cleaned up area themselves Local Councillor's name provided (as a home owner in area) - key contact for ongoing permission arrangements for sampling	Debris Health
Simon Cole	18.00	Maxilla Soccer Club	Important areas to sample 1) Maxilla senior club 'wall of truth' - Maxilla gardens 2) Westway sports centre and tennis courts Both areas have not had soil replaced (and they are looking to certify soil for organic soil standard)	Testing

Table A1
Detailed Comments from Community Workshop - 25th April 2019

Recorder	Time	Address	Comment / Issue	Area of concern
Simon Cole	18.00	Avondale park - Trees for Grenfell	Trees planted in the park Aim to plant trees in school - Avondale school, St Francis, Oxford Gardens, St Thomas Want to know if should plant trees in soil or in planters? Or whether Avondale school have commissioned testing already Building fire in 2012 at the Wood Lane unigate depot, high profile, should be information available	Sensitive land use health Potential contamination
Simon Cole	18.00		Home owner in area - contact for ongoing permission, appointment for sampling	Testing
Simon Cole	18.00	Holland Park	Request background/baseline sample at Holland Park Message/Understanding that testing would be in one mile radius - that includes Holland Park, can this be equivalent to Hyde Park sample?	Testing
Katie Bruce	18.25	Stable Way due south of Westway roundabout	There is a scrapyard where occasional fires are lit To north of Wormwood Scrubs large Power Day plant recycling centre	Potential contamination
David Dyson	18:00	Robinson House on Crowthorne Road - ## Robinson House	Should be tested. Next to recreation ground/football pitch. Communal garden in middle of blocks - private gardens (on ground floor). Fish died in private pond on day of fire. Would like testing in the area Robinson House container gardens - soil apparently changed on 27th Feb 2019 but residents don't believe it was changed (due to material found in soil)	Testing
David Dyson	18:00	Darfield Way	Patches of grassy areas next to 3 towers overlooking Westway on Darfield Way - suggested for testing	Testing
not noted	not noted	Thomas Jones Primary School	Expedited testing at Thomas Jones Primary School (and would advise all schools in the vicinity). Justification: 300m vicinity of Grenfell tower Anecdotal evidence - strong burning smell and debris observed nearby during fire. Nature garden with children involved with planting, bee keeping etc.	Testing Debris Sensitive land use
not noted	not noted	not noted	Since we know thermal dynamics & vortex affect tall building, how can we not be sure concentrations of toxins have not been shift from tall building to tall building through changing wind patterns leading to pile up of toxins next to other tower blocks in the area beyond the plume map areas?	Potential contamination
Simon Cole		Resident of Ladbroke Grove	8:00 - 8:30 morning after looking west toward tower, noted brown cloud. Noted brown cloud travelling slowly in northway direction across St Mary's Road. Cloud well above roof height. Very little wind, sunny day. Afternoon following day. Under Westway looking south to tower, west/ north corner of tower still smoldering with same brown smoke. No recollection of debris at Ladbroke Grove under Westway towards tower.	Smoke/Plume

Table A2
Detailed Comments from Community Workshop - 27th April 2019

Recorder	Time	Address	Comment / Issue	Area of concern
David Dyson	11.00	Whitchurch House	Recommended to talk with local councillor about gardens that might be suitable for sampling. He advises residents not to grow herbs/veg. Raised beds installed in last 6 months. Also not to drink water or breathe air.	Health Testing
David Dyson	11.00	Wesley Square Bartle Road Kingsdown Road (<i>suspected to be Kingsdown Close?</i>)	Grenfell Recovery Scrutiny committee councillor for Notting Dale (chair of the committee) would like to see similar examples of our work Wesley Square - private so no help clearing up. No idea of contamination. Council only cleared up Bartle Road and Kingsdown Road since (suspected to be Kingsdown Close?) - still filthy	Debris
David Dyson	11.00	Henry Dickens Community Garden	Henry Dickens Community Garden asked council for soil change but rejected. Some soil change being done now, not sure if all plot holders will do it. Concerned about shrub fruit growing in soil	Health Testing
David Dyson	11.00	## Stoneleigh Place	## Stoneleigh Place would like soil testing - grows fruit and veg	Testing
David Dyson	11.00	Henry Dickens Community Garden	Acute exposure/neurological damage concerns: Resident raised concerns about damage during initial event but also effects of eating produce from the allotments - referenced Henry Dickens allotment	Health Testing
David Dyson	11.00	Walmer Road	Resident on Walmer Road saw lots of debris falling ~ 5cm size. Used to be some raised bed planters but not used. Grass areas and flower beds around estate.	Debris
David Dyson	11.00	Colville Square Maxilla Walk	Colville Square resident didn't notice any smoke, fumes or debris even on night of fire. Maxilla Walk community garden soil not yet changed over Air monitoring not based on contaminants from source information i.e. debris Doesn't understand why we cant do sampling in one phase as we know what the debris source is, so should know what contaminants we are looking for. Background / history contamination why is this relevant? Thinks it would be deeper and contamination from fire would be very shallow.	Debris
Liz Philip	11.15	Bormer Road Willow Way Community Gardens, Bramley Road Nottingwood House	Cladding in gardens Bormer Road – back of houses onto the grassed areas in gardens. Willow Way community gardens – just off Bramley Road. Grenfell nursery sensitive land use, new location, very sensitive land use of concern. Nottingwood House has community gardens. Henry Dickens community gardens needs sampling. Hammersmith and Fulham have a leisure centre and community garden at Bramley Road – 3 Towers with open space.	Debris Sensitive land use Testing
Katie Bruce	11.30	Runcorn Place and Hesketh Place Nottingwood House	1) Would like to see all public open spaces, schools, parks, playgrounds tested 2) Flat roof which cannot be accessed by residents. It is a council owned block (between Runcorn Place and Hesketh Place) was used as temporary housing – suggested as good sampling place - there is a flat roof not open to public/residents (as a possible sample location) 3) Nottingwood House, green area not used by residents.	Debris Testing

Table A2
Detailed Comments from Community Workshop - 27th April 2019

Recorder	Time	Address	Comment / Issue	Area of concern
Katie Bruce	12.30	Eynham Road (W12)	Eynham Road (W12) (neighbouring borough OHA) lots of debris in aftermath, plus there is a strip of land between bottom of gardens (on east of road) and base of railway embankment used by residents especially children. Vegetables grown by many residents too. They would be happy for testing on this land and contact details were being given to MHCLG	Testing Sensitive land use debris
Liz Philip	13.00	Barrington Barlby Road	Inside flat and balcony of the flat debris got through, various flats never touched Barrington ### - balcony samples check soil and plants and inside. Community allotments Barlby Road, much debris landed by the large Sainsbury beyond the 1 km boundary Barrington Roof - cleaned November cleared of moss, and rubbish soils duty of care with disposal decontamination (spoke to Paul Nathanail) moss on building could still be checked? or buildings of walkway for cleaning	Debris
Katie Bruce	13.00	Near gas holder station, Ladbrook Grove	1) Would like to see all school playgrounds tested. 2) Suggested that an area just to the North of map, opposite the gas holder station, would be good to sample, area is TFL land and was the site of the Paddington Crash. Stated that the land has been relatively untouched since crash (in 1999).	Testing Sensitive land use
Lisa James	13.30		Area outside leisure centre - debris Wood (?) Lane, White city after the fire Whitsable House back full of debris - balcony Oxford Gardens Primary School Latimer Road North Pole Road Saw cladding - large piece around Wood Lane area	Debris
Katie Bruce	13.40	Upper Clarendon Walk (between end Clarendon Road and start of Dulford Street)	Debris on terrace on 3 rd and 4 th floor, was away at the time of the fire but on return gathered up debris and buried in troughs on terrace. Troughs used for flowers only.	Debris
Simon Cole	13.45	Kensington Leisure Centre Portobello Rugby Trust	2 areas to test both indoors as opposed to outdoors: Kensington Leisure Centre and Portobello Rugby Trust - where people congregated during the fire Indoor dust samples on base of windows (Bomora Road side) Main sports hall - raised window sill Far left corner of first window pane never cleaned looking from the outside on the road, 24 panes in total Why the large number of dead flies? Both buildings were used heavily during the fire - Kensington Leisure Centre used by fire personnel	Testing
David Dyson	13.55	Walmer Rod	Resident of block on Walmer Road, observed thick black dust /ash on balcony at the time of the fire. Not there now, but could have also fallen in community gardens that people use to grow food.	Soil

Appendix TN14-B: Comments from Post-It Notes®

Table B1
Post-it Note Comments related to testing locations and debris

Post-it® Note Comments - community feedback regarding:
testing locations and debris
25th April 2019

Vortex in private gardens, St Andrews vegetables grown

Barlby Road (near st Charles Hosp) Debris fell into x2 different gardens

I work on allotment in Brent - Lonstone Ave - 2/3 km from fire. Morning after early strong smell of smoke + bits travelling in air. Would appreciate soil checks that extend into Brent & follow the plume

Debris in ### Wellington Place

Make sure you preserve soil sample like Bramley House

? Removing gardening waste/debris untouched since fire
- ACAVA?

The RBKC Kitchen Gardens should be checked including Swinbrook Estate

Please test ASAP Thomas Jones Primary School, St Marks Road playground & nature garden

Many other greenspaces SE of Map.
Portabello Green/Road

Post-it® Note Comments - community feedback regarding:
testing locations and debris
27th April 2019

All schools, colleges and nurseries should be tested in North Kensington - ALL

Debris found in Meanwhile Gardens - not on the map W10

Soil testing should take place ASAP

The map was not comprehensive there were no schools listed on it for testing and it only covered a radius of 1km we want testing all over North Kensington now

If there might be soil testing or indoor testing (i.e. pot plants) properties I am willing to be contacted - #####.com in Stoneleigh Street W11 ###. Please add me to the mailing list.

Very concerned major gardening construction works and very sick son - please come and test soil no ##### (Dalgarno Gardens) W10 ###

Table B2
Post-it Note Comments related to health
Post-it® Note Comments - community feedback regarding:
health concerns
25th April 2019

Who do I sue for putting my health at risk and for the extreme stress caused?

What is happening with the on-going air monitoring for the tower?

Do people have to be concerned about their physical health?

People have concerns about physical health deterioration - is this attributed to the toxins?

Are the inside of people's home being checked for the type of dust? Is it harmful?

Is there a risk to people drinking water. Has assessment been completed that says the risk as not applicable or very low?

Public Health should be monitoring deaths, cause of death, symptoms presented to GP.
We need to see clear comparison by ward in the borough and pre-post Grenfell figures. That would be more reassuring than nonsense fake health checks

Stop telling people to go to their GP when no one even knows what to test for yet. It is making a bad situation worse, rubbish pointless advice like that

Enhanced Health checks are fooling no-one. What an insult

Post-it® Note Comments - community feedback regarding:
health concerns
27th April 2019

We want to know exactly what we breathed in on the night of the fire in fact for the first 24/48 hours

We need more advanced health check which look at potential neurological, nervous system damage

The healthchecks should involve looking at behavioural symptoms eg sleep, stress manage, attention, concentration, cognitive abilities

We need systematic monitoring of all individuals at risk; blood bio markers relevant XRs and scans

Update all GPs in the area

We need NHS health monitoring to go on for at least 25 years from now

All gardening and digging should be halted in the area until the results are back from the the labs

Table B3
Post-it Note comments related to weather conditions

Post-it® Note Comments - community feedback regarding:
weather conditions at time of fire
25th April 2019

Prevailing winds changed

Do eye account and TV image support the met office report? One observer claimed the plume went eastwards so the map presented is wrong

Table B4
Post-it Note comments not directly applicable to environmental checks

Post-it® Note Comments - community feedback:
not directly applicable to soil testing evaluation
25th April 2019

The info should be accessible with disability

When will people know the complete outcome

Can the map be emailed or accessible to Lancaster West residents?

It would be nice if council officials and MHCLG can respond to the questions and concerns raised by Lancaster West Residents Association which is on their website about soil contamination

Making our environment better to make air cleaner using renewable energy

How can people access information, people who do not have smart phones
People who are less mobile - cannot get to meetings and venues
General access of information

End the information vacuum - full of transparency now - no ifs, no buts.
All Nottingdale residents to be included in all Comms

If there is soil pollution in the result of Grenfell then NHS England should be hold to task for lying and saying there are no pollution

The info should be accessible for people with disability

See progress for people who couldn't make it

Post-it® Note Comments - community feedback:
not directly applicable to soil testing evaluation
27th April 2019

This is not a workshop

Bring back the Tai Chi classes please

Hosting this workshop at the leisure centre (former mortuary) was a very poor choice of venue. Having it in the corridor whilst gym users tried to walk through was a mistake.

Question 1 - this is not a workshop it is a drop in - advertise it properly

