


Map A: Key map - Penzance to St Mawes





Report number and title


- PSM 1** Penzance station to East Marazion (Maps PSM 1a - 1d)
- PSM 2** East Marazion to Sea Meads (Maps 2a - 2d)
- PSM 3** Sea Meads to Loe Bar (Maps 3a - 3e)
- PSM 4** Loe Bar to Mullion Cove (Maps 4a - 4e)
- PSM 5** Mullion Cove to Devil's Frying Pan (Maps 5a - 5g)
- PSM 6** Devil's Frying Pan to Dolor Point (Maps 6a - 6e)
- PSM 7** Dolor Point to Porthoustock (Maps 7a - 7c)
- PSM 8** Porthoustock to Carne (Maps 8a - 8d)
- PSM 9** Carne to St Mawes (Maps 9a - 9i)


Based upon Ordnance Survey material on behalf of HMSO.
 © Crown copyright and database right 2019. All rights reserved.
 Natural England OS licence number 100022021


Extent of stretch 

Extent of proposals in each report 

A road 

B road 

Minor road 

Railway & station 

0 5
Kilometres